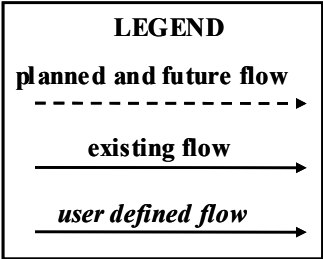
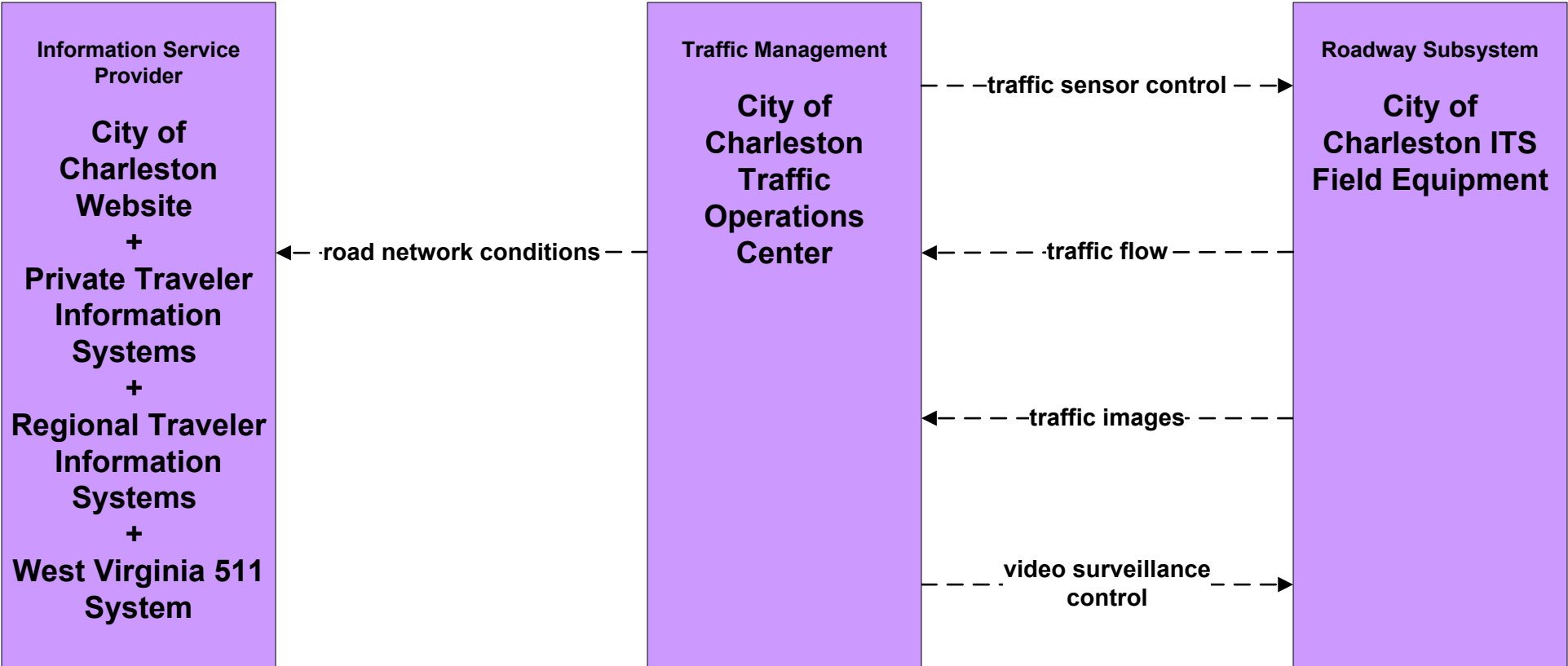


West Virginia Statewide ITS Architecture

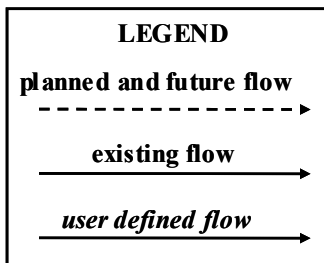
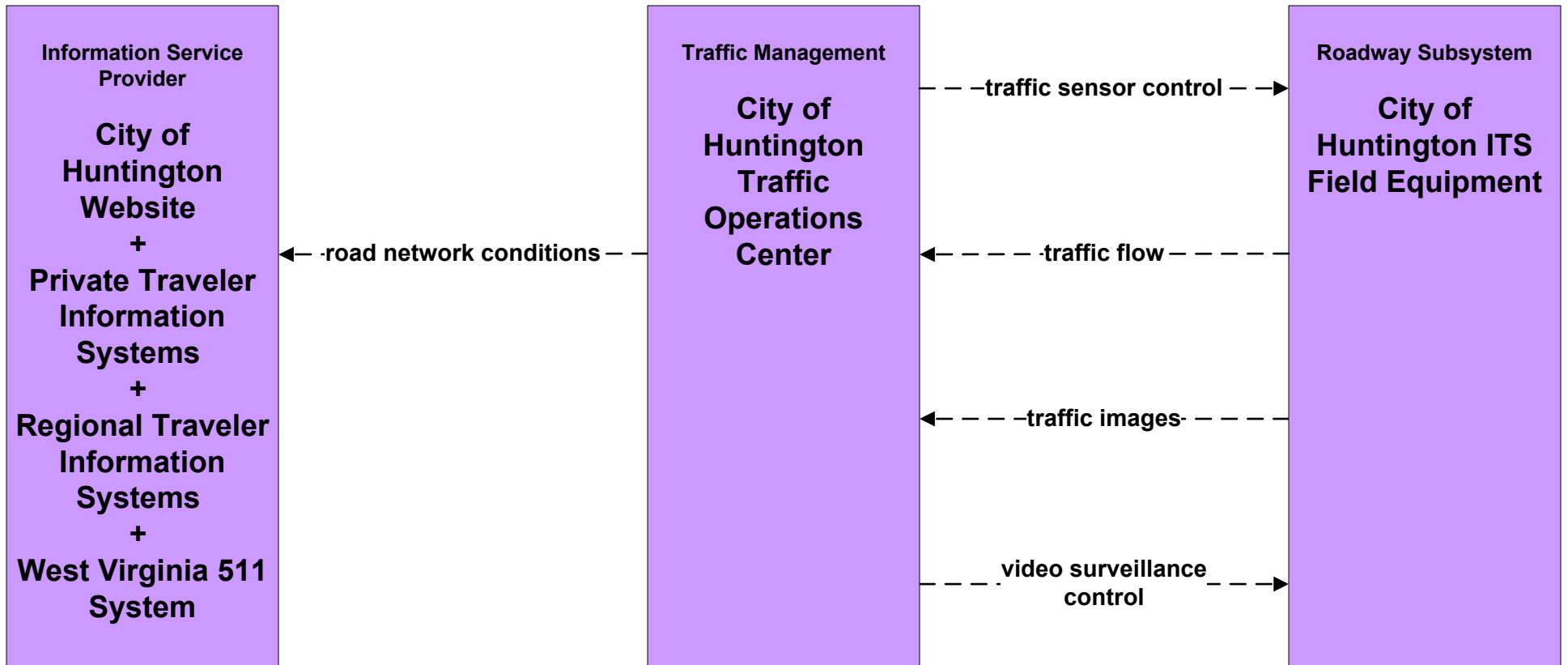
Customized Market Package Diagrams

**Advanced Traffic Management Systems
(ATMS)**

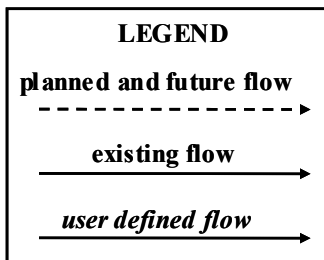
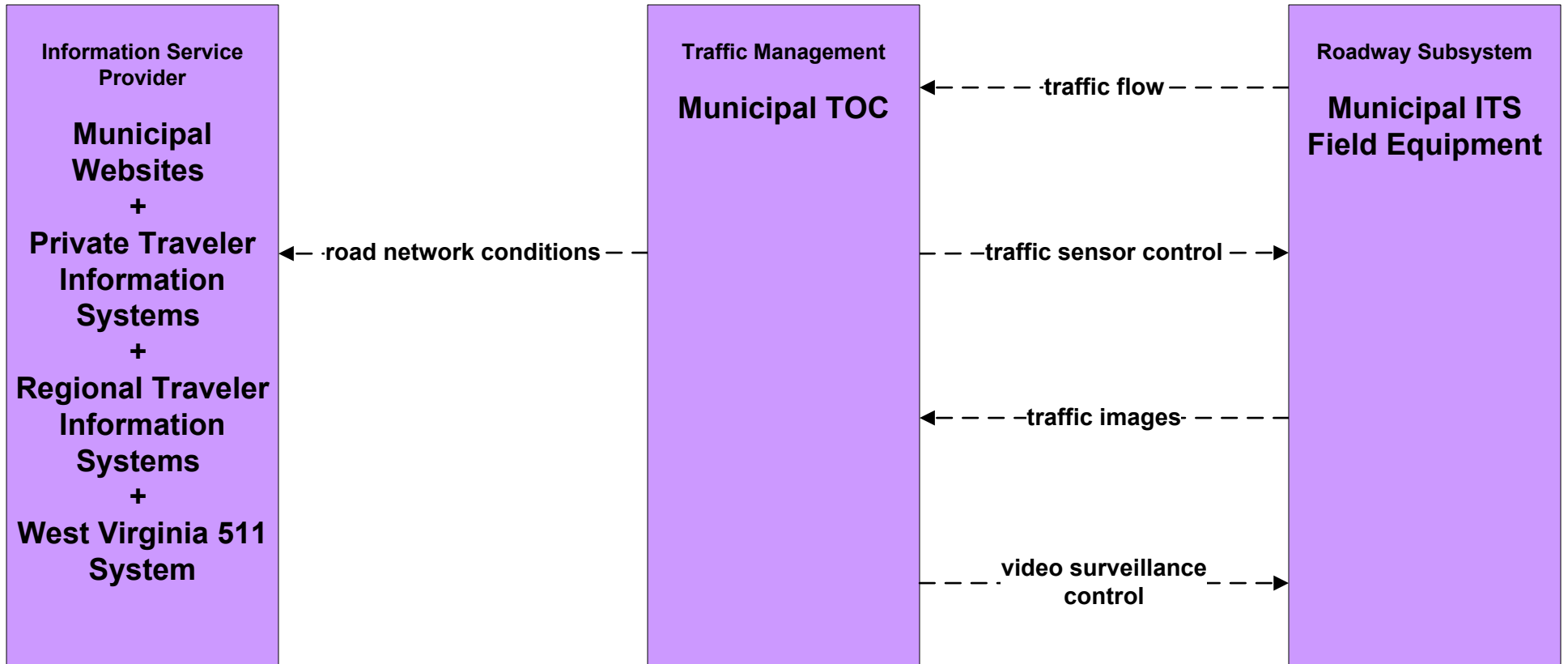
ATMS01 - Network Surveillance
City of Charleston Traffic Operations Center



ATMS01 - Network Surveillance
City of Huntington Traffic Operations Center

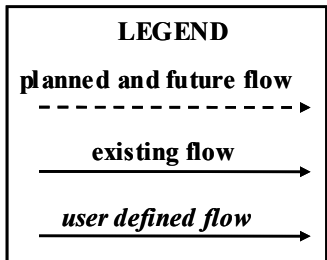
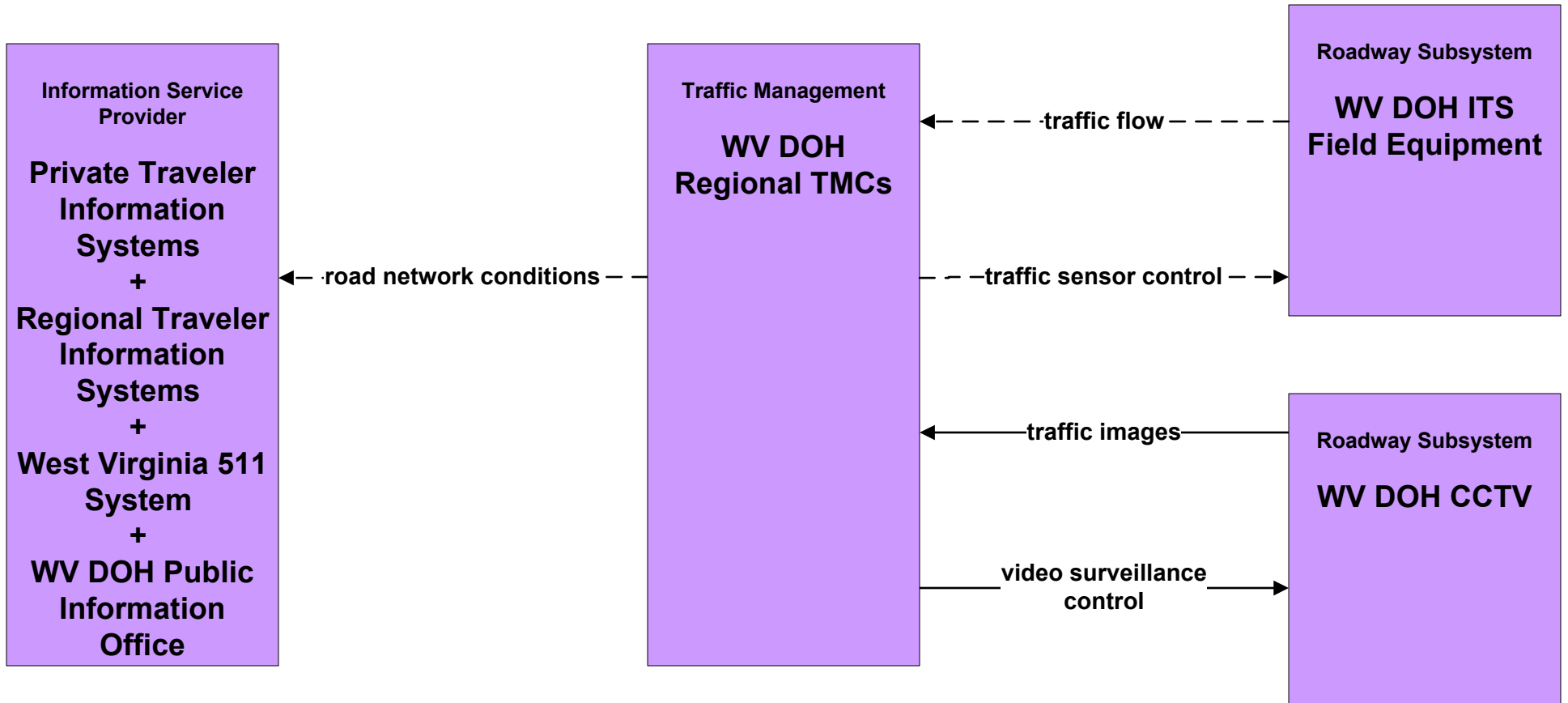


ATMS01 - Network Surveillance Municipal TOC



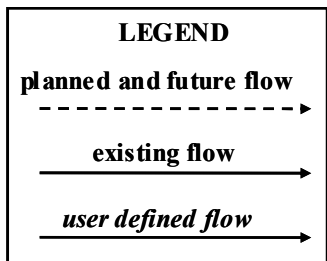
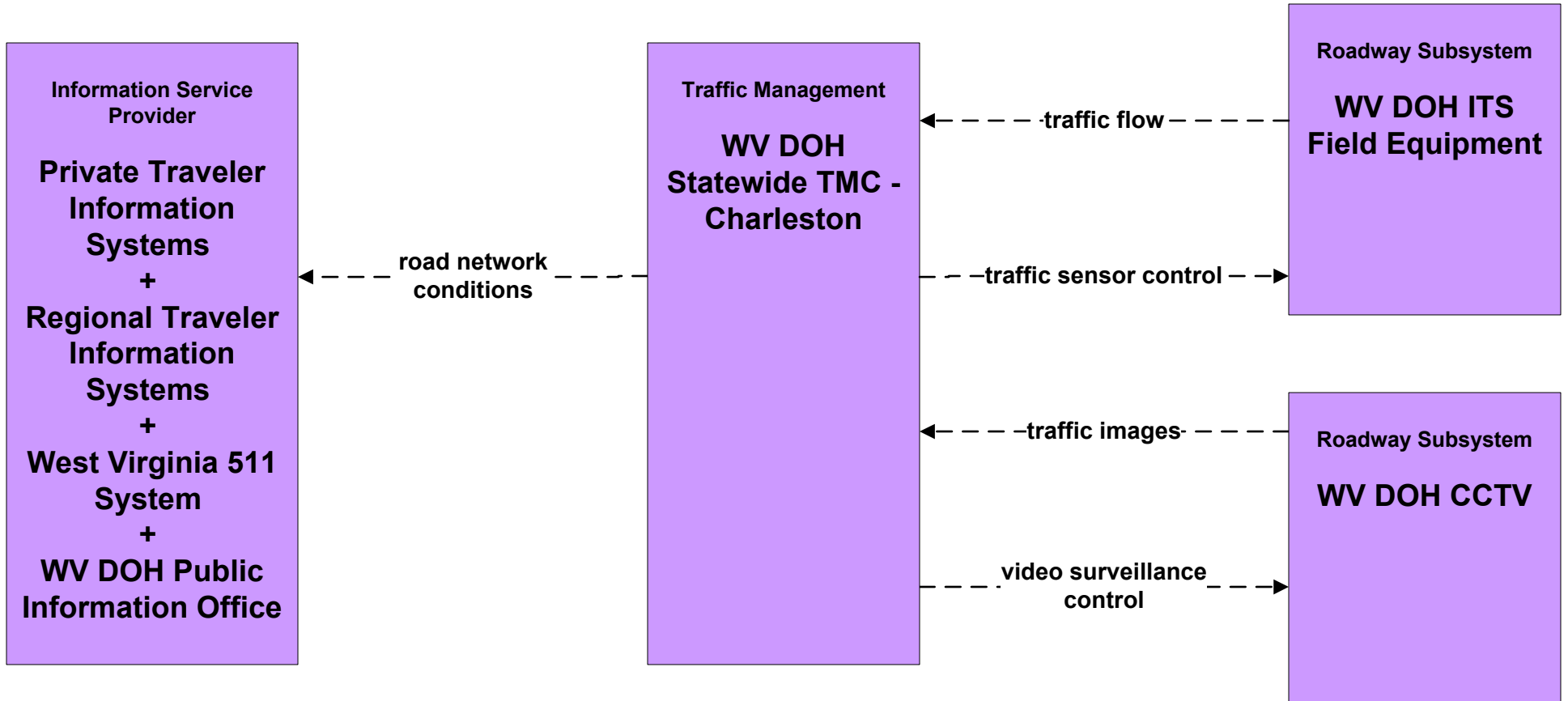
ATMS01 - Network Surveillance

WV DOH Regional Traffic Management Centers

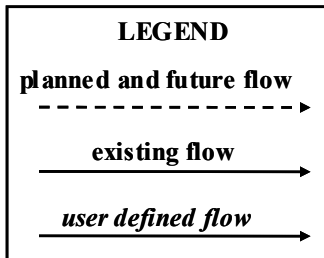
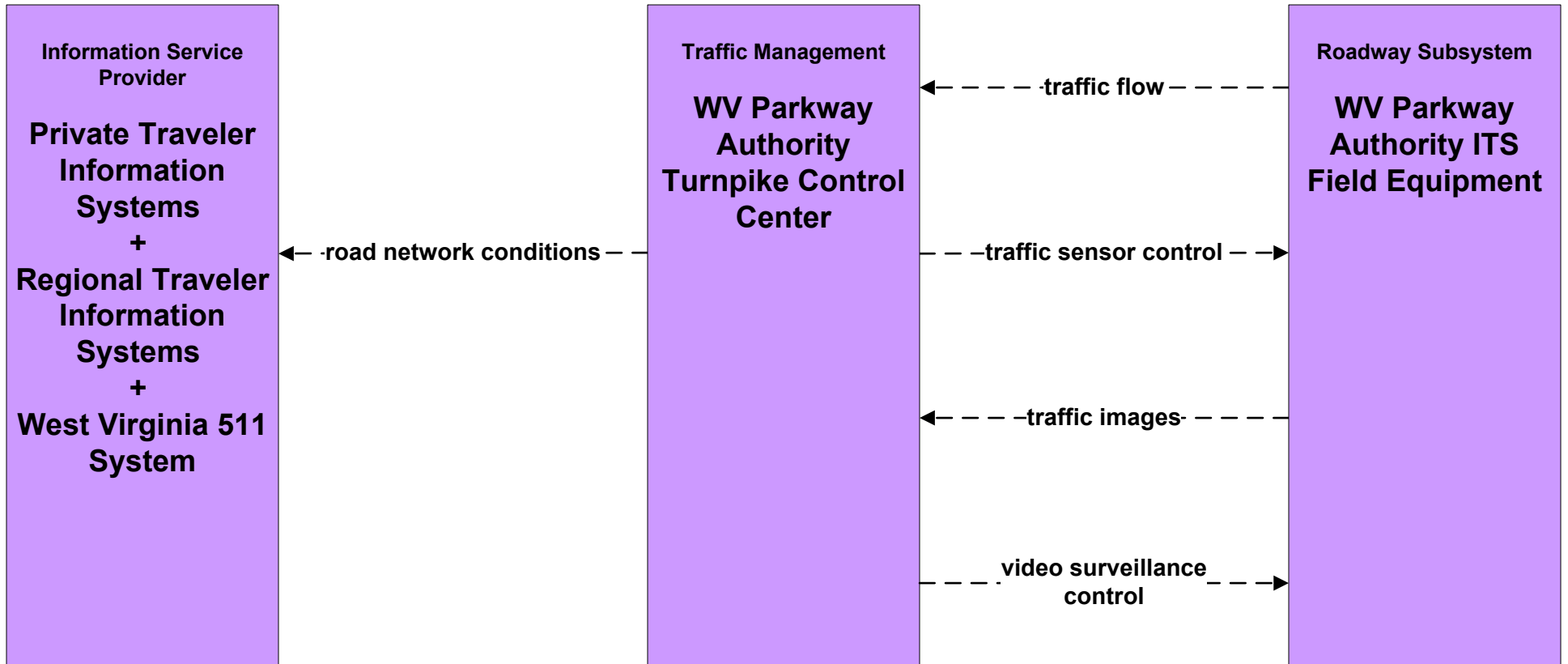


NOTE: Includes Wheeling Tunnel TMC

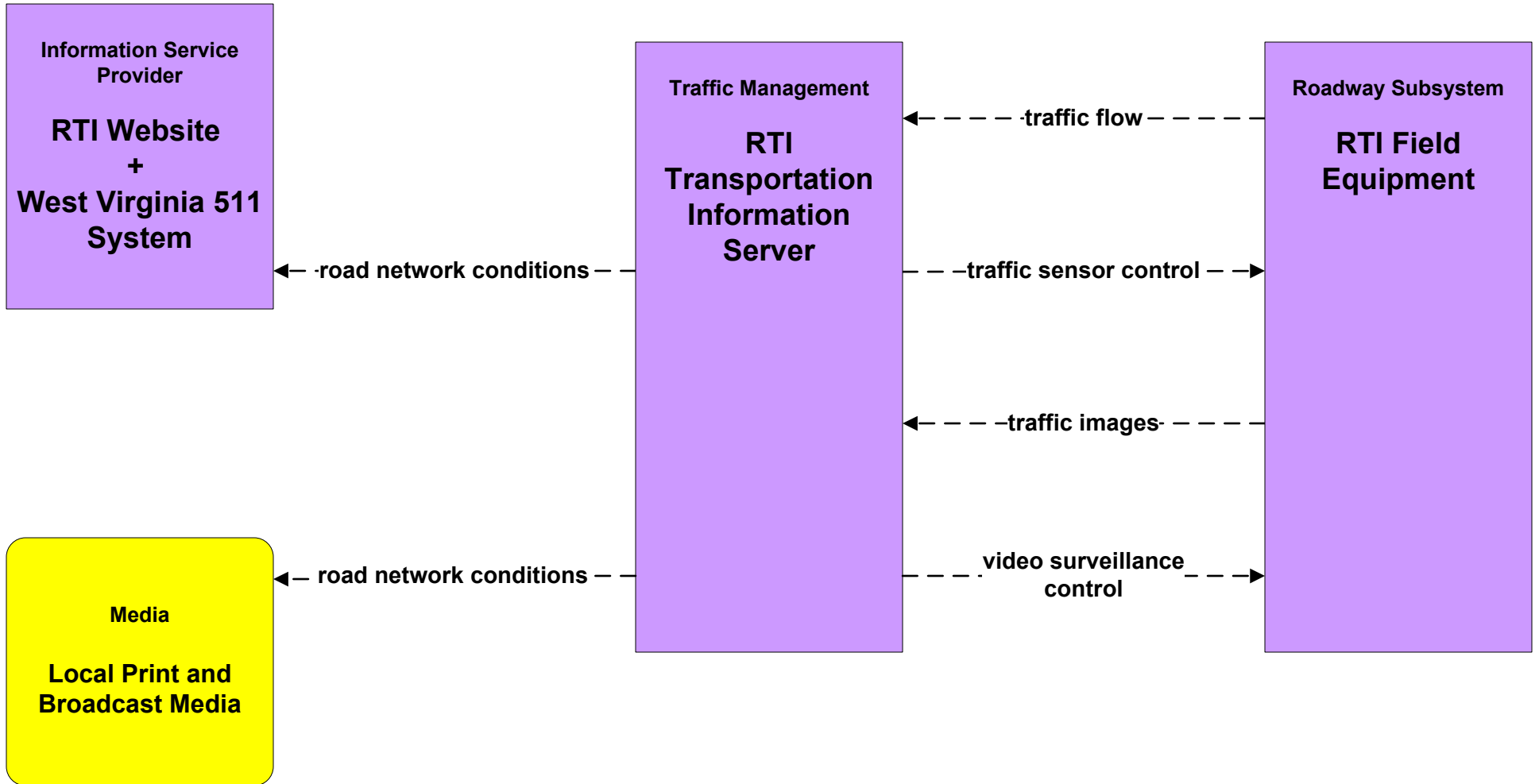
**ATMS01 - Network Surveillance
WV DOH Statewide TMC**



ATMS01 - Network Surveillance
WV Parkway Authority Turnpike Control Center



ATMS01 - Network Surveillance RTI



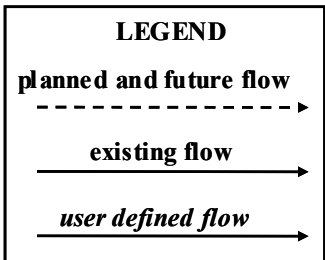
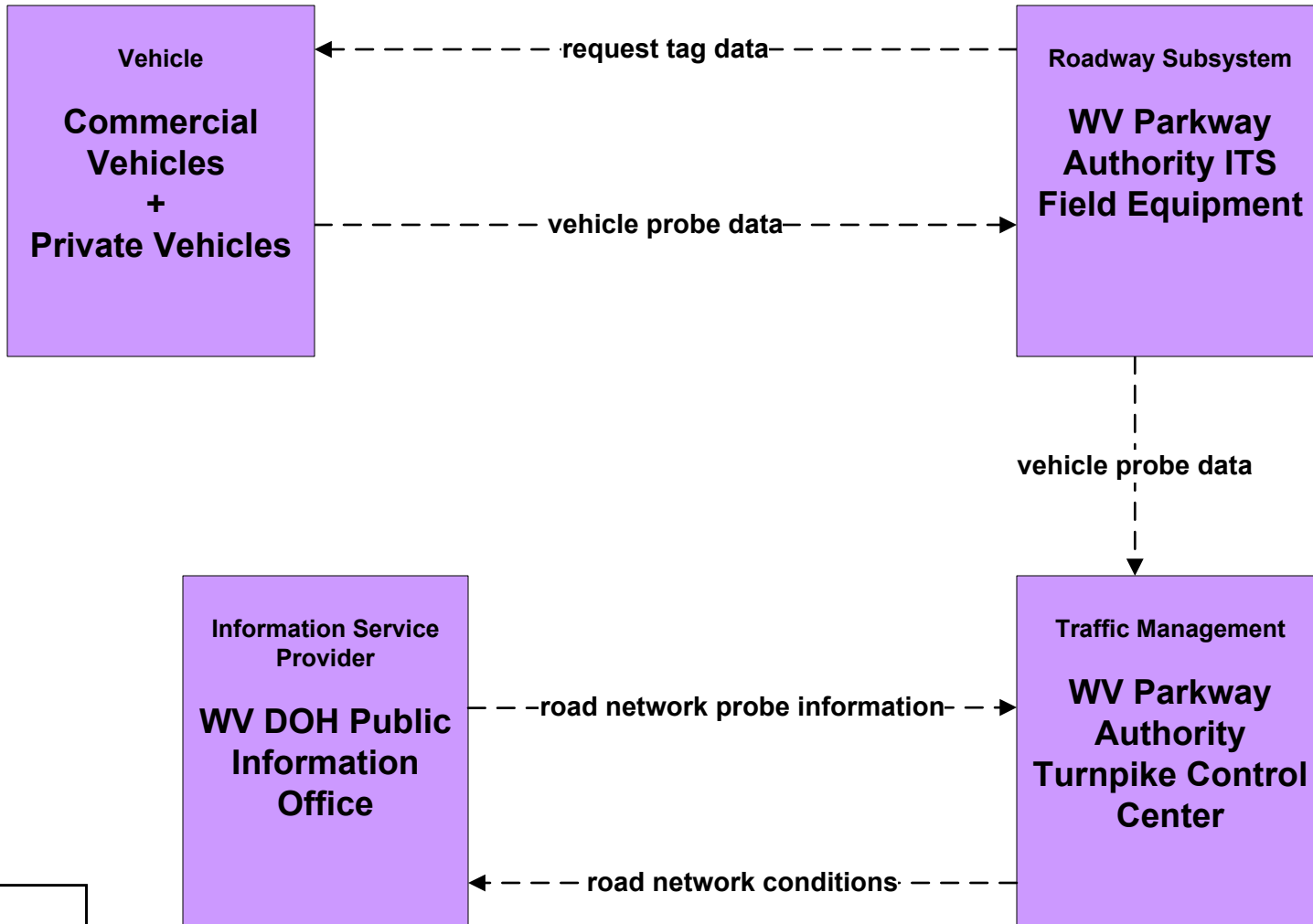
LEGEND

planned and future flow
- - - - ->

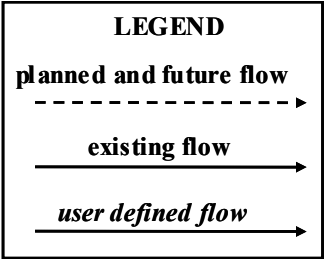
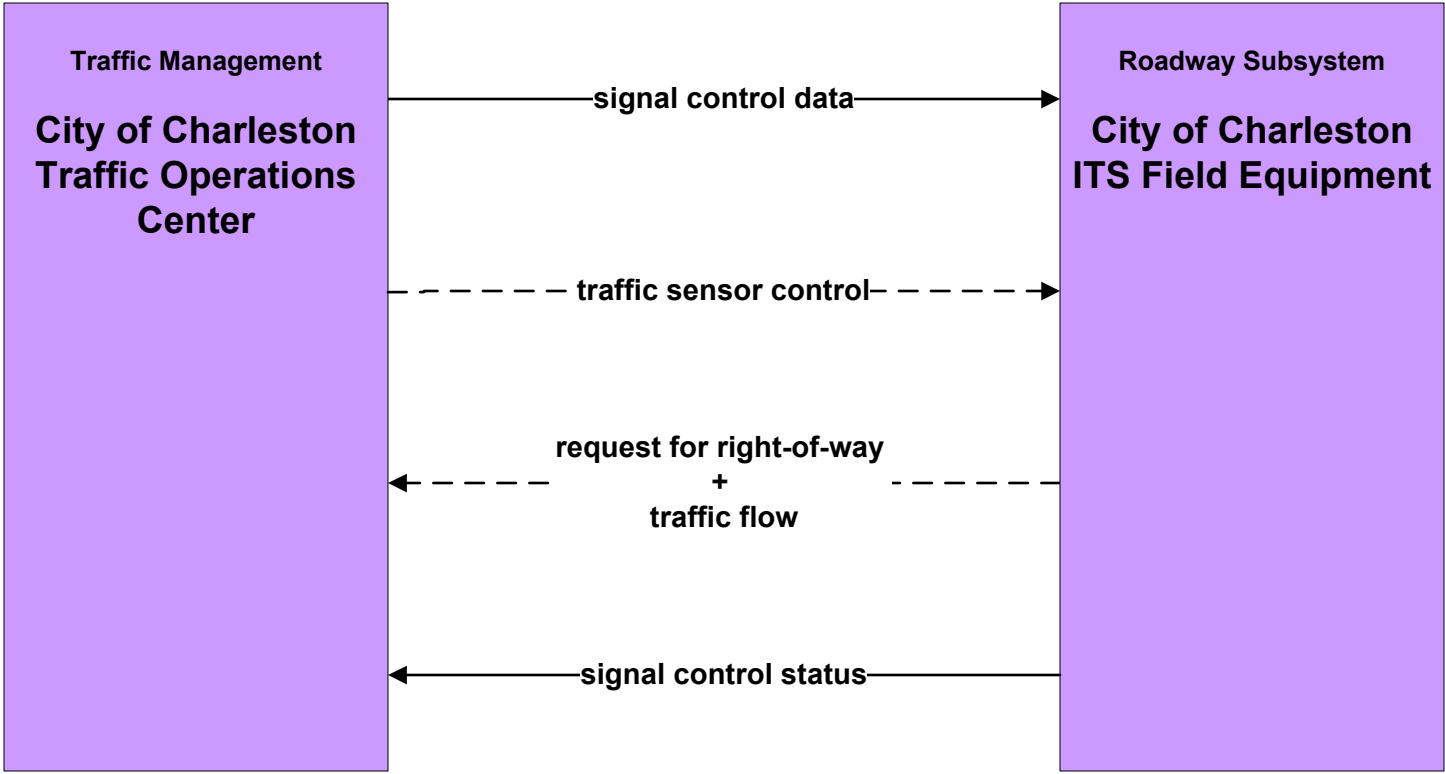
existing flow
—————>

user defined flow
—————>

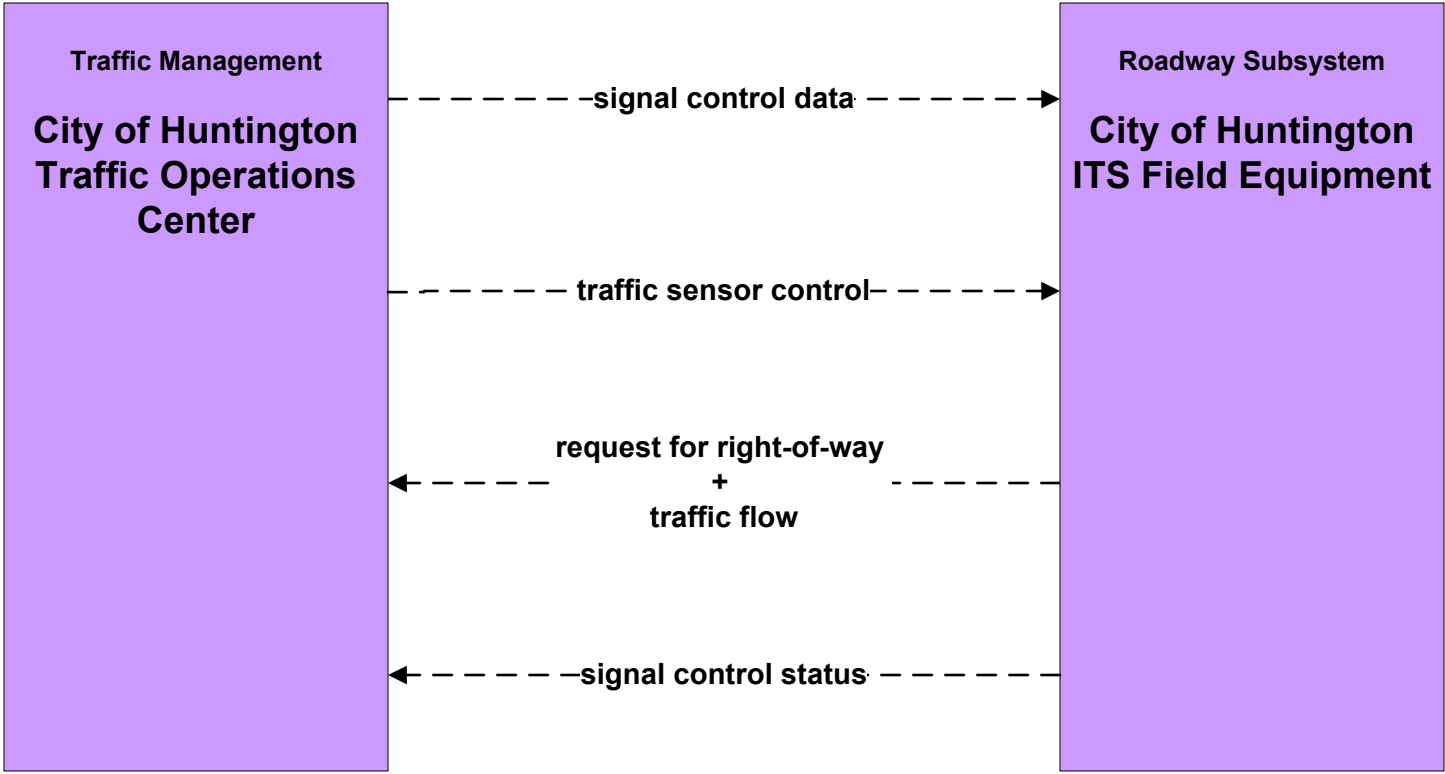
**ATMS02 - Probe Surveillance
WV Parkway Authority**



ATMS03 - Surface Street Control
City of Charleston Traffic Operations Center



ATMS03 - Surface Street Control
City of Huntington Traffic Operations Center

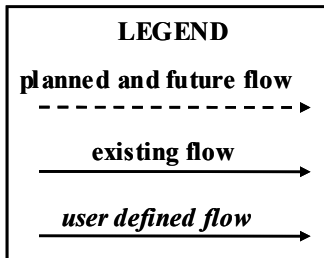
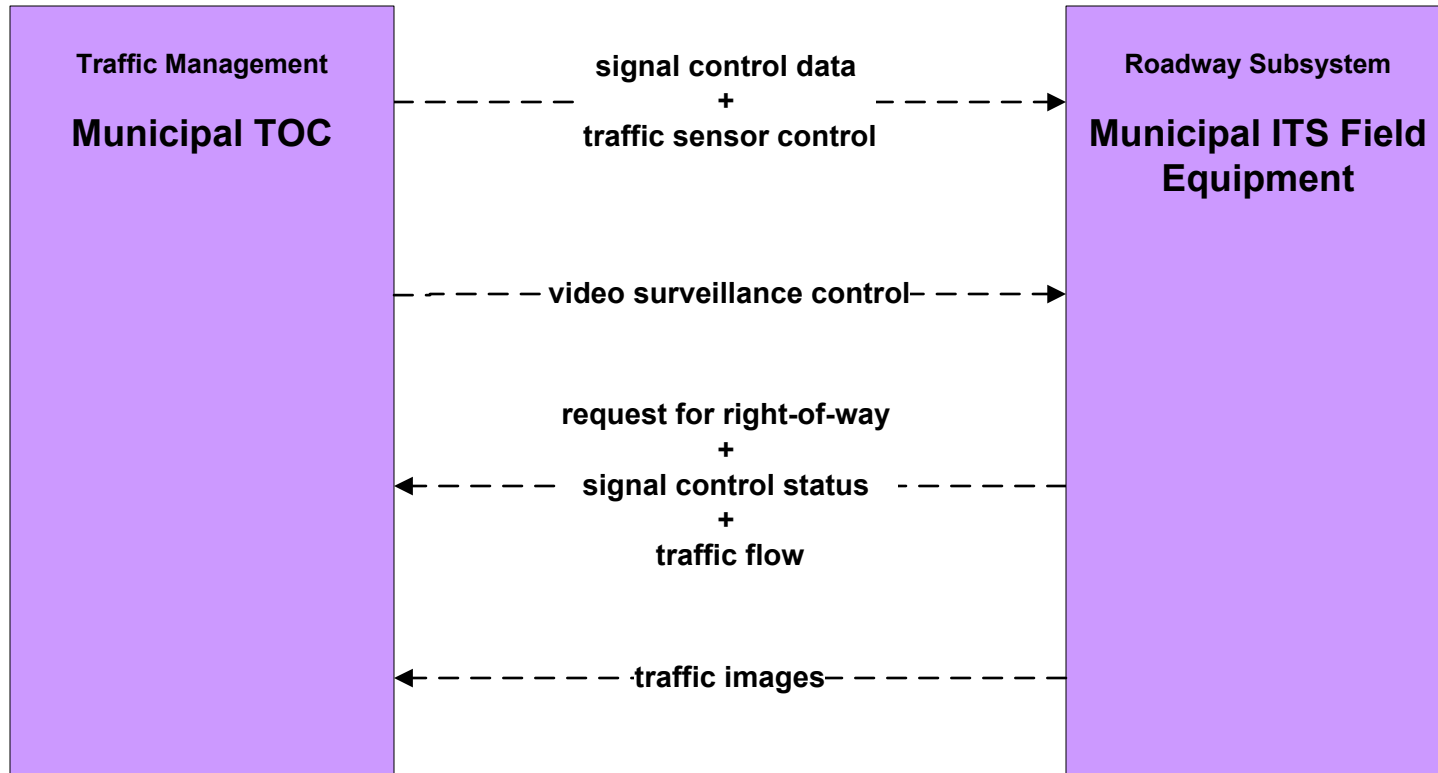


LEGEND

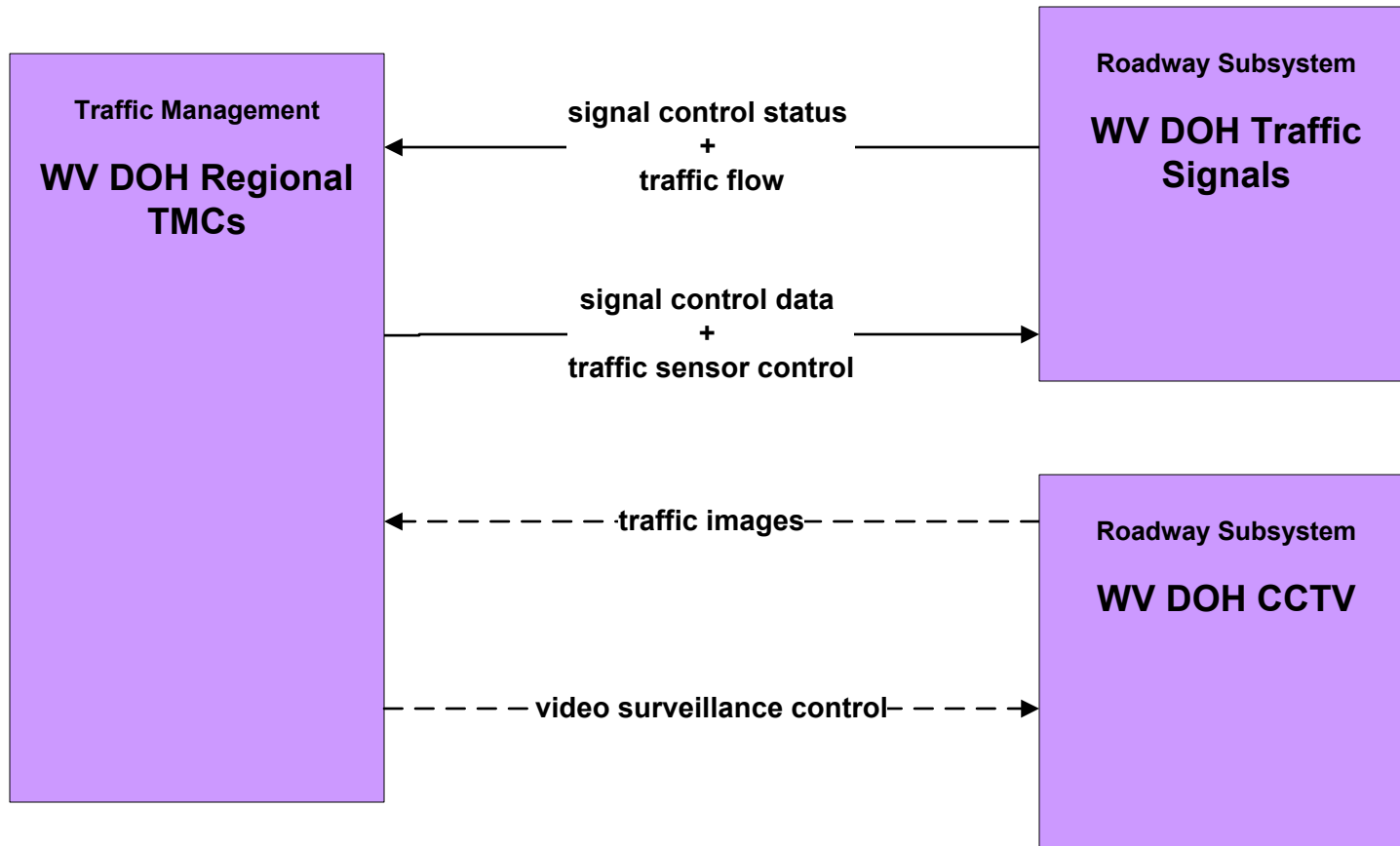
- planned and future flow** (dashed arrow)
- existing flow** (solid arrow)
- user defined flow** (solid arrow)

NOTE: WV DOH Statewide TMC can interface with City of Huntington TOC to access and control traffic signals. Interface is under ATMS07-1.

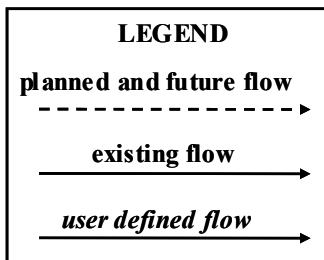
**ATMS03 - Surface Street Control
Municipal TOC**



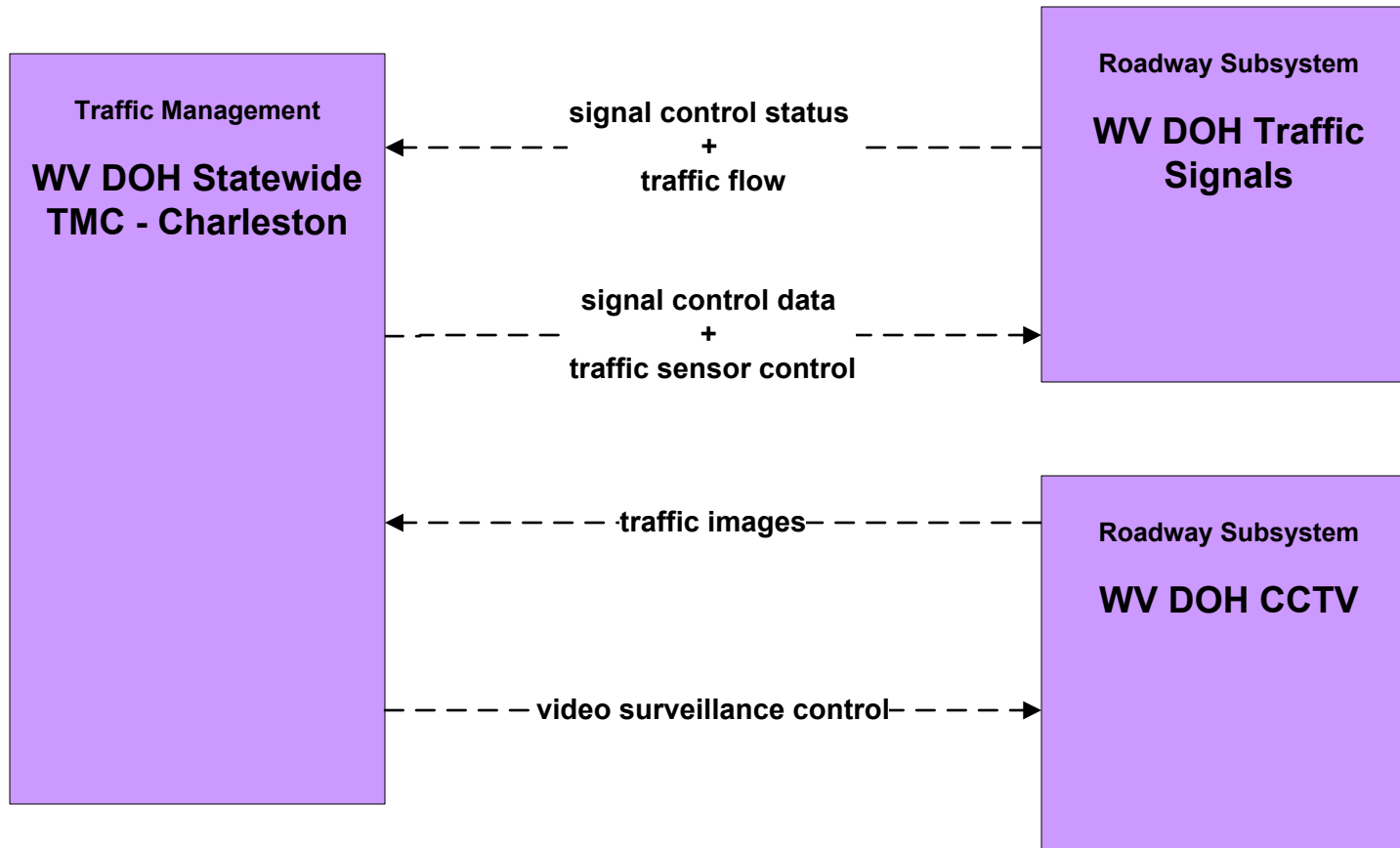
ATMS03 - Surface Street Control WV DOH Regional TMCs



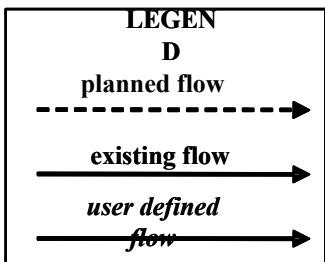
NOTE: This diagram represents the control of traffic signals on state owned roads that are within the counties and municipalities throughout the State.



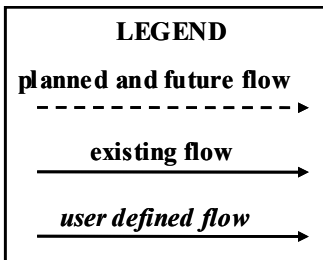
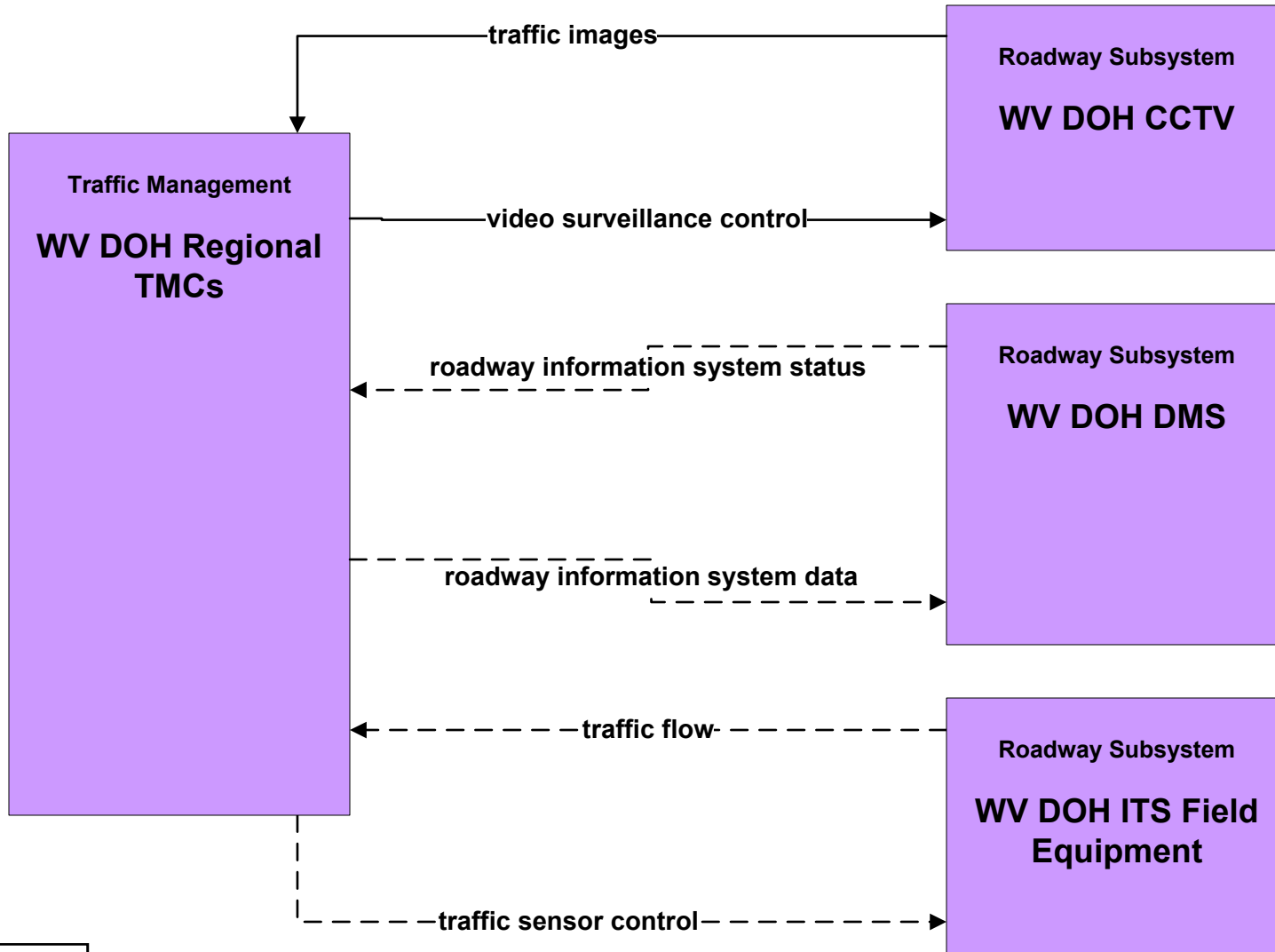
**ATMS03 - Surface Street Control
WV DOH Statewide TMC**



NOTE: WV DOH signals include video detection for all signals.

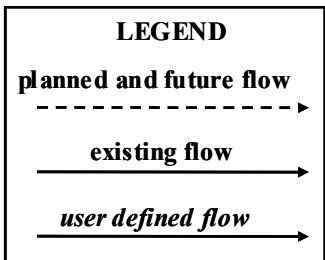
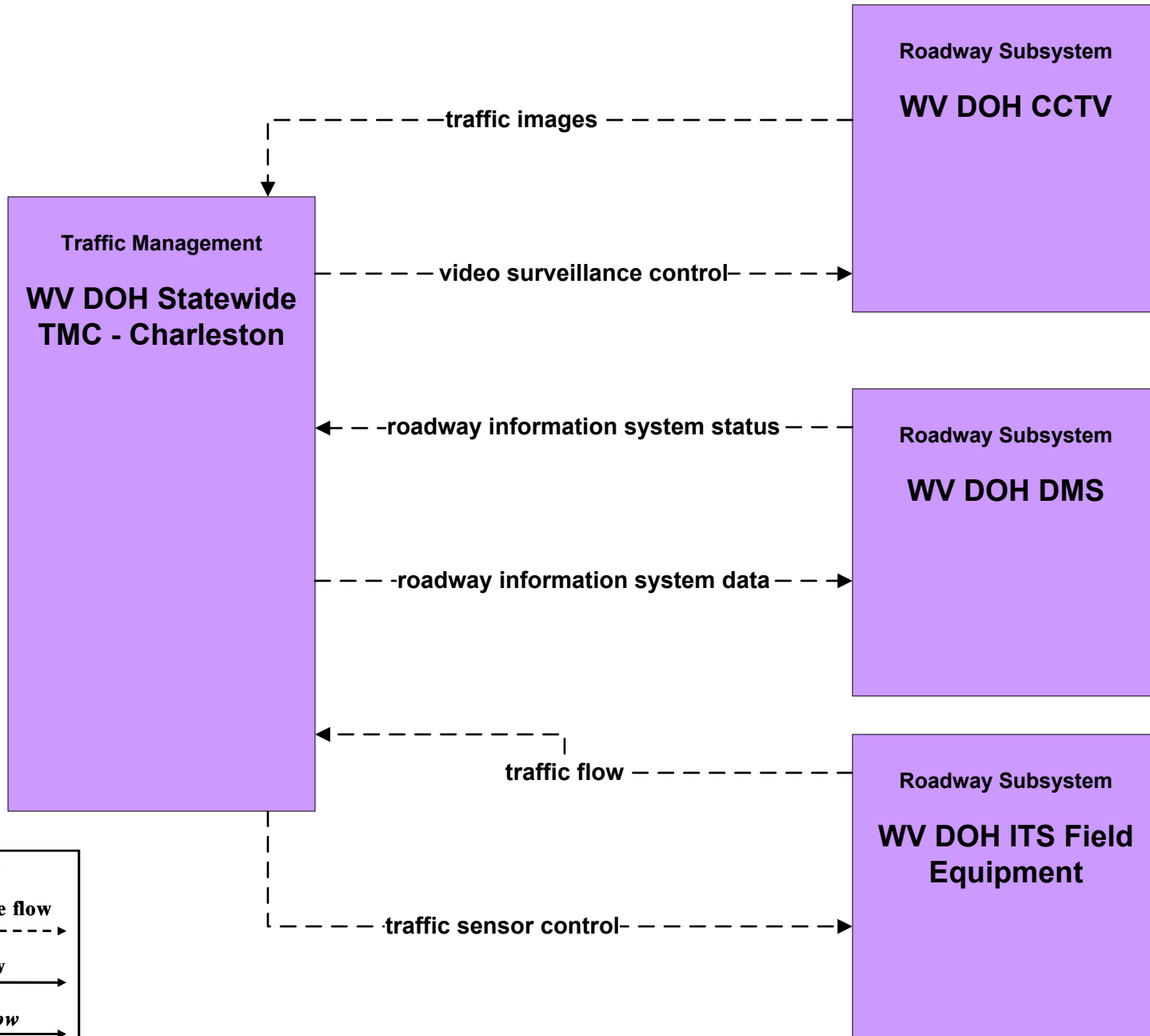


ATMS04 - Freeway Control WV DOH Regional TMCs

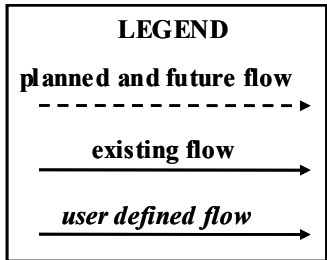
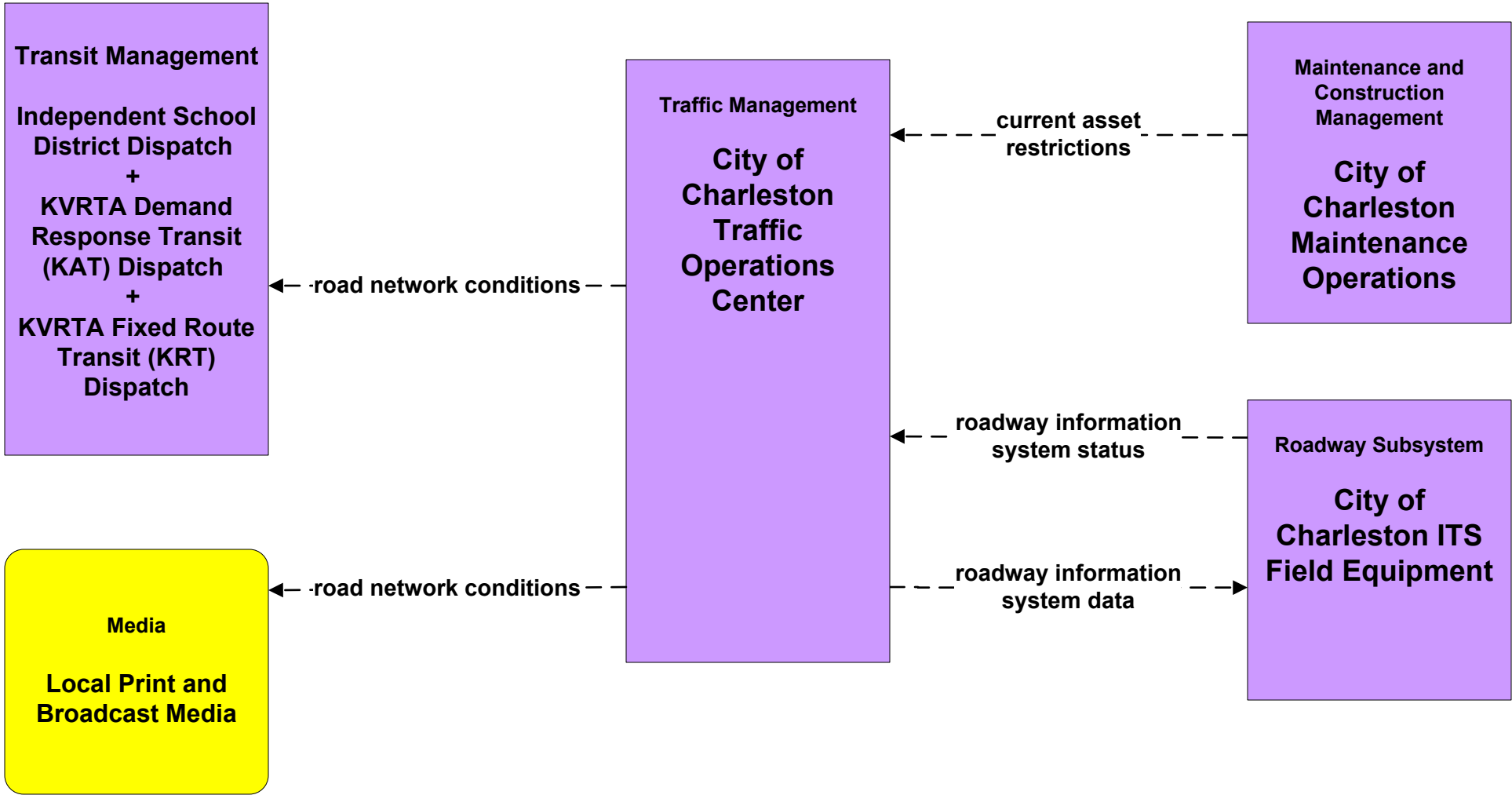


NOTE: CCTV cameras are existing in the Wheeling Tunnel where an upgrade is designed and ready to be implemented.

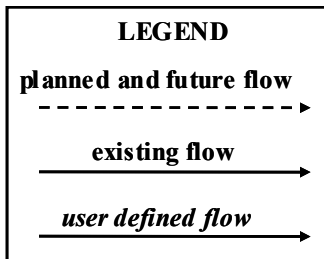
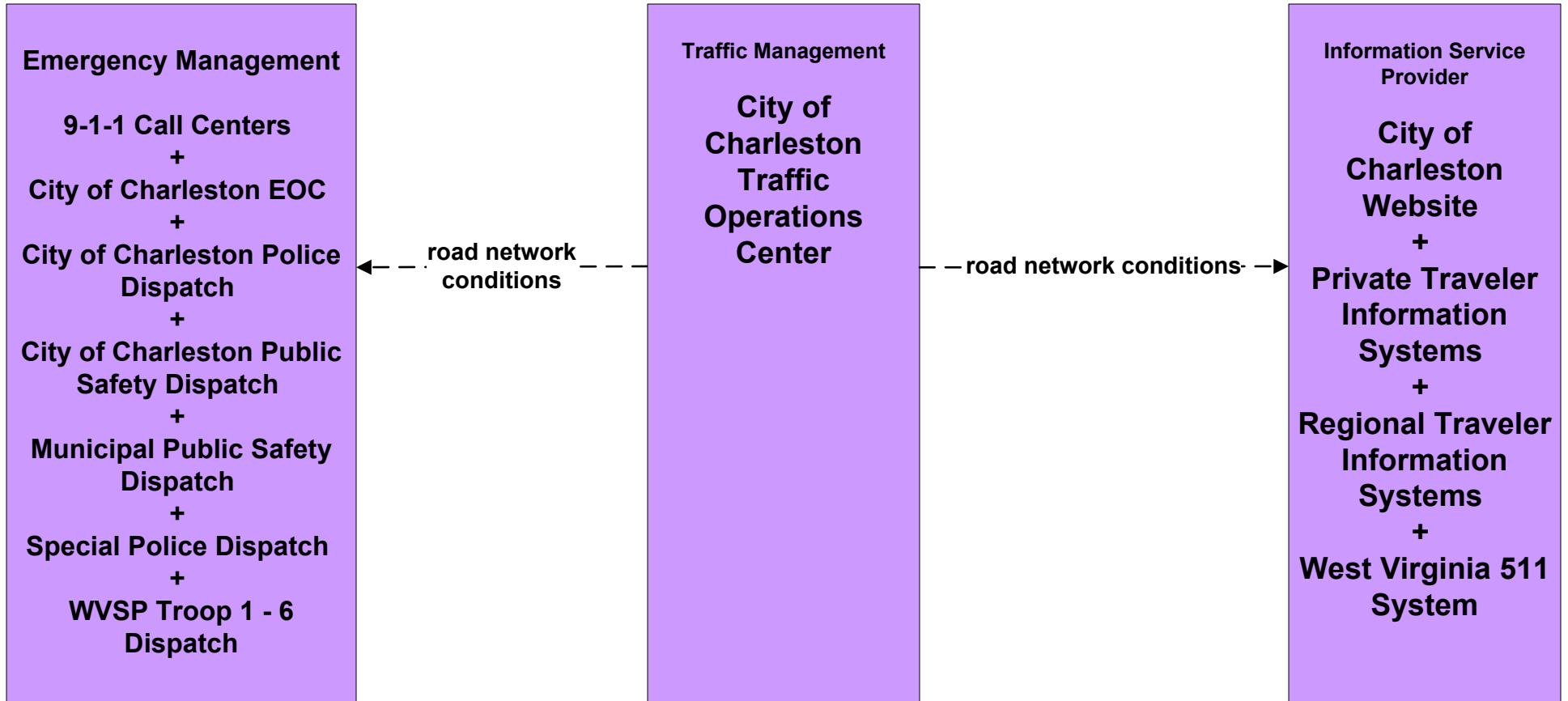
**ATMS04 - Freeway Control
WV DOH Statewide TMC**



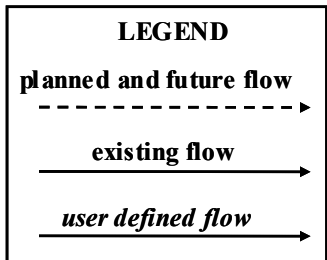
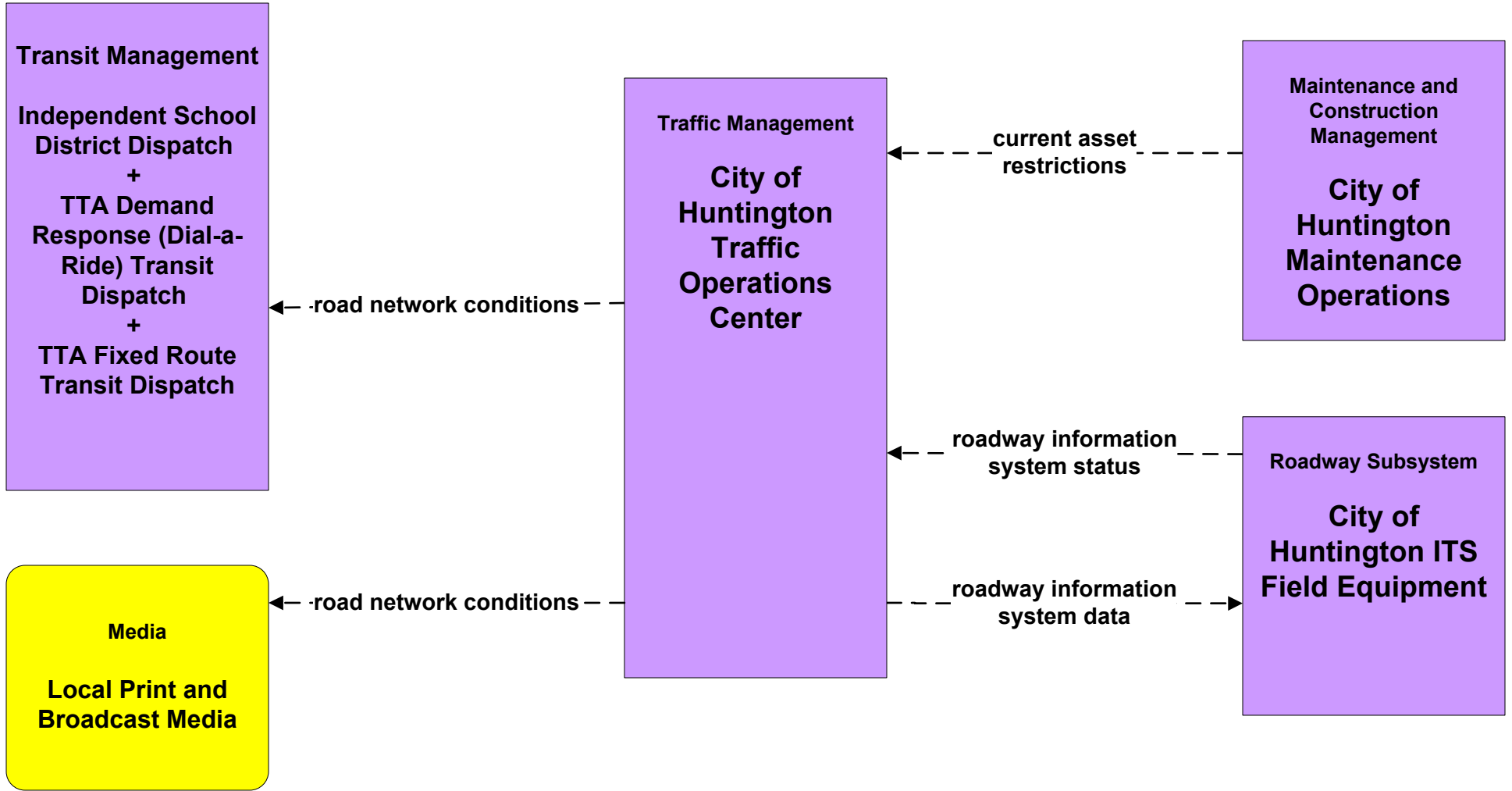
**ATMS06 - Traffic Information Dissemination
City of Charleston TOC (1 of 2)**



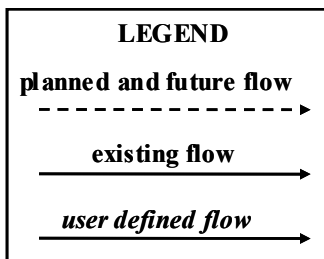
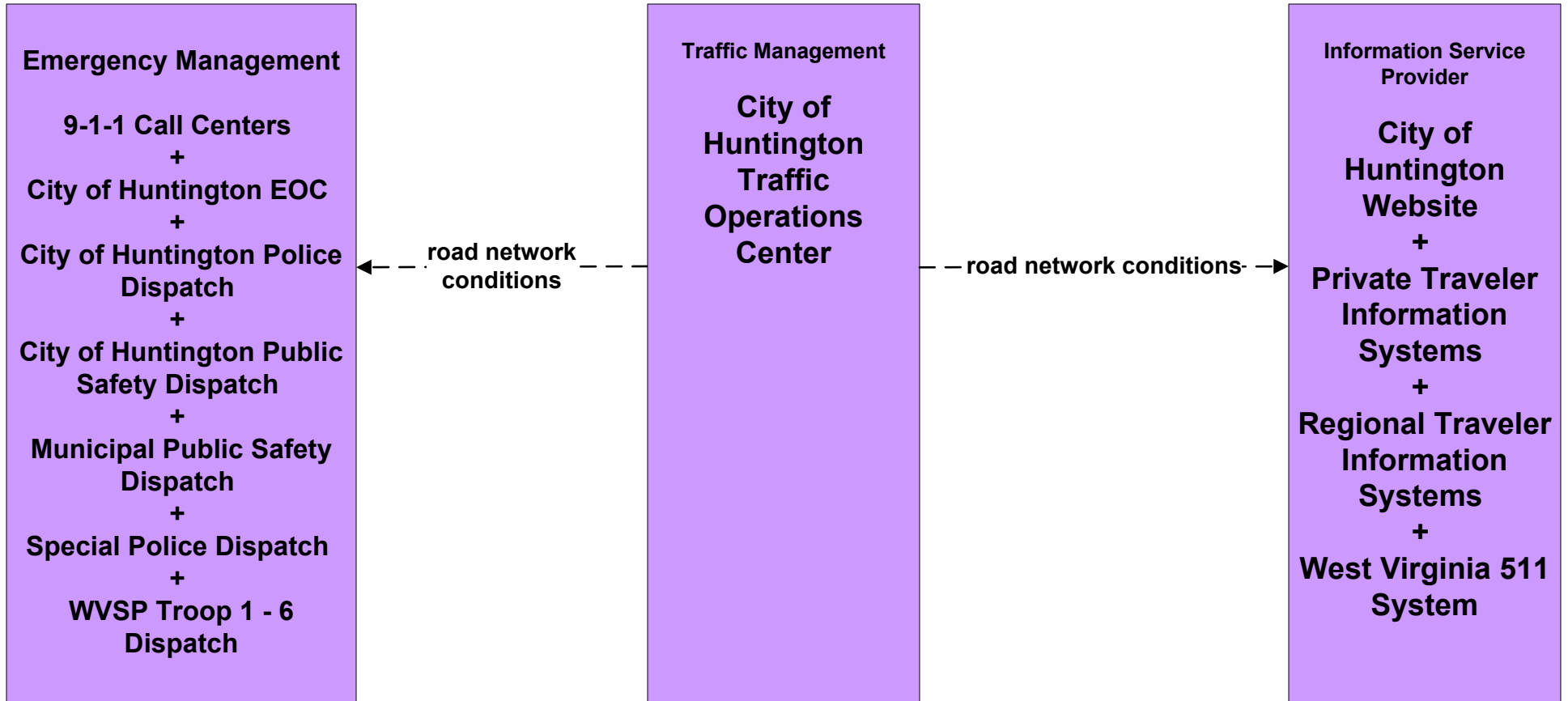
**ATMS06 - Traffic Information Dissemination
City of Charleston TOC (TM to EM / ISP) (2 of 2)**



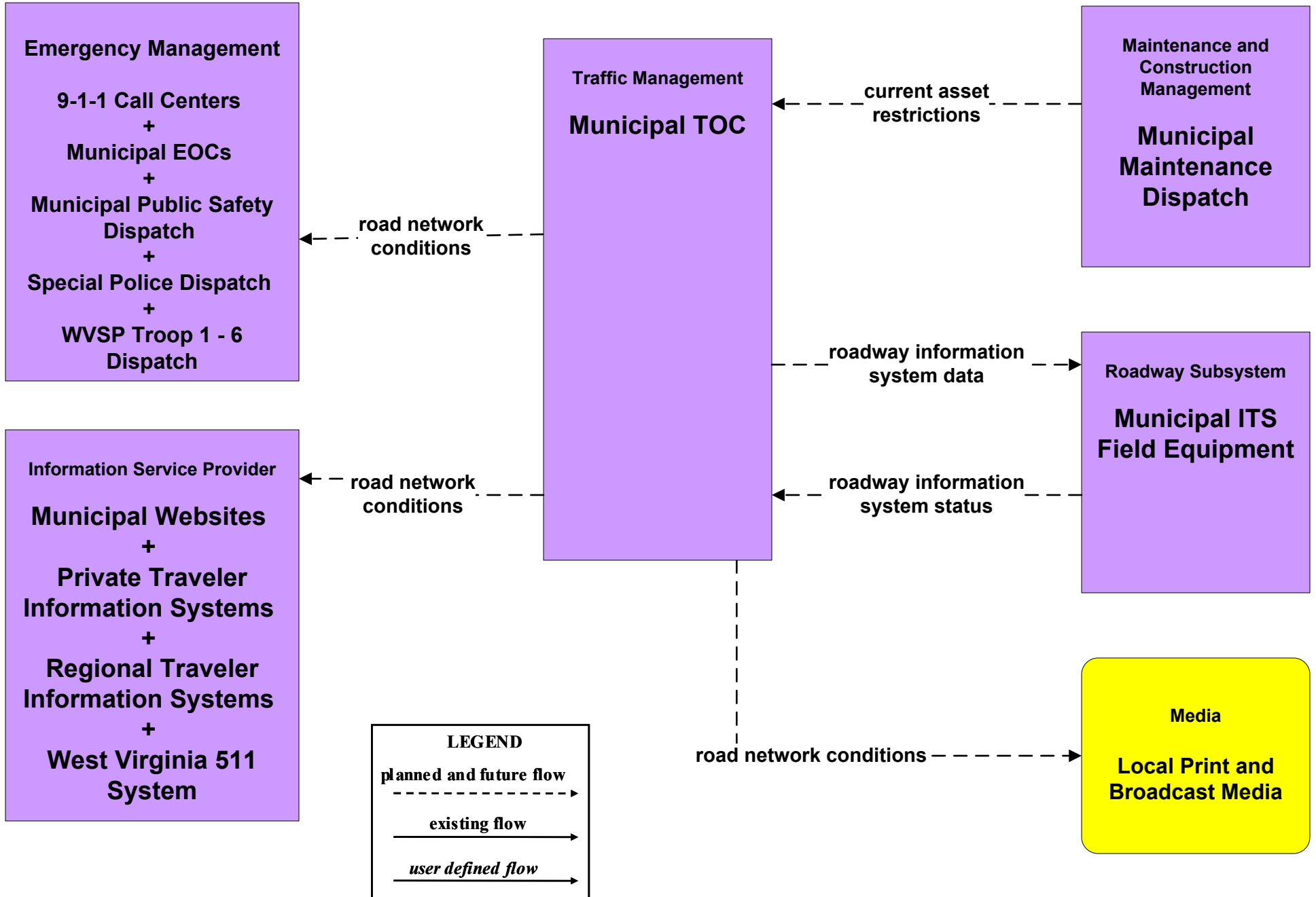
ATMS06 - Traffic Information Dissemination City of Huntington TOC (1 of 2)



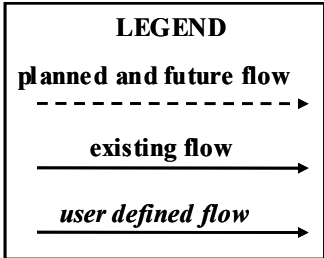
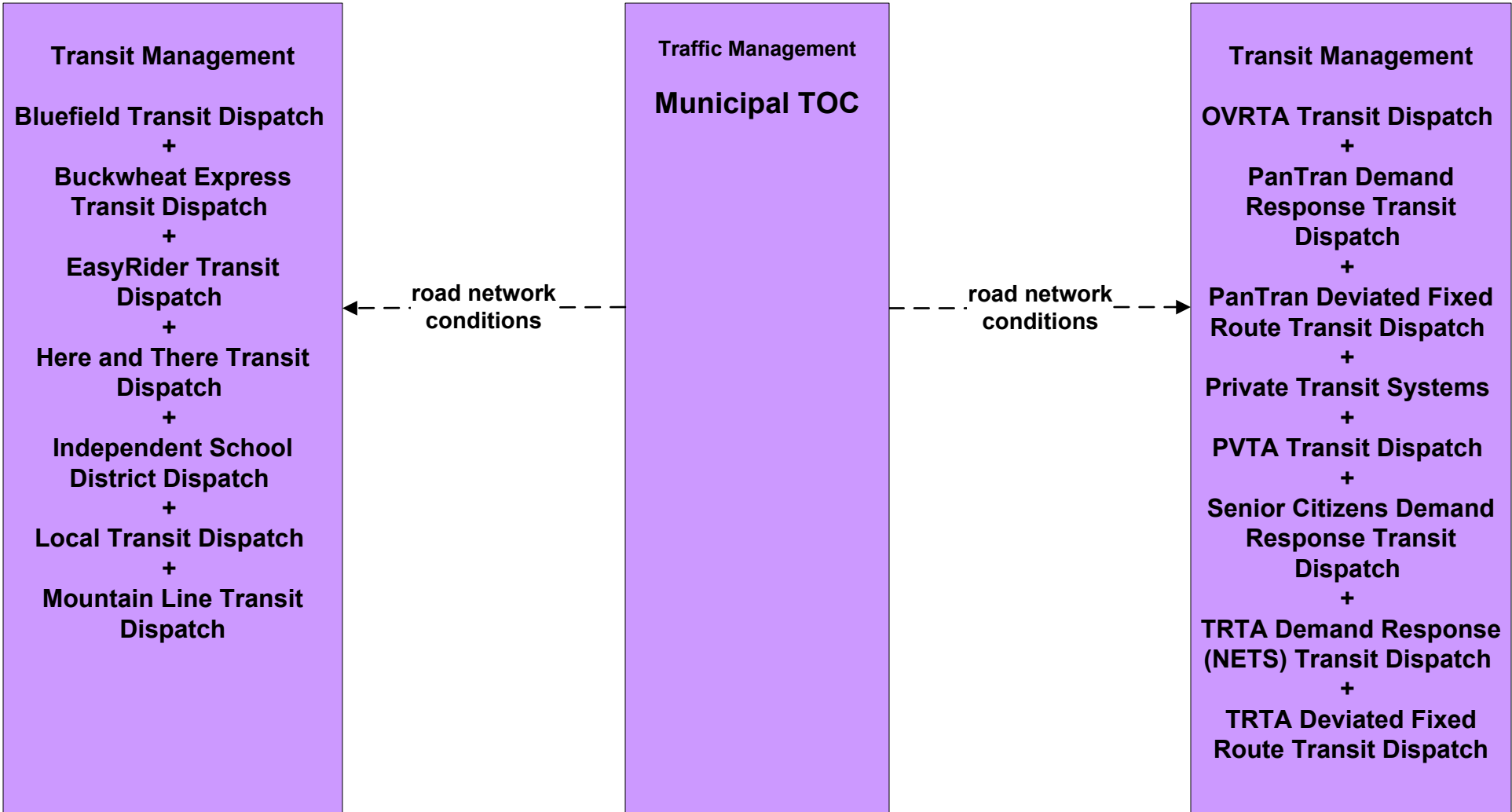
**ATMS06 - Traffic Information Dissemination
City of Huntington TOC (TM to EM / ISP) (2 of 2)**



ATMS06 - Traffic Information Dissemination Municipal TOC (1 of 2)

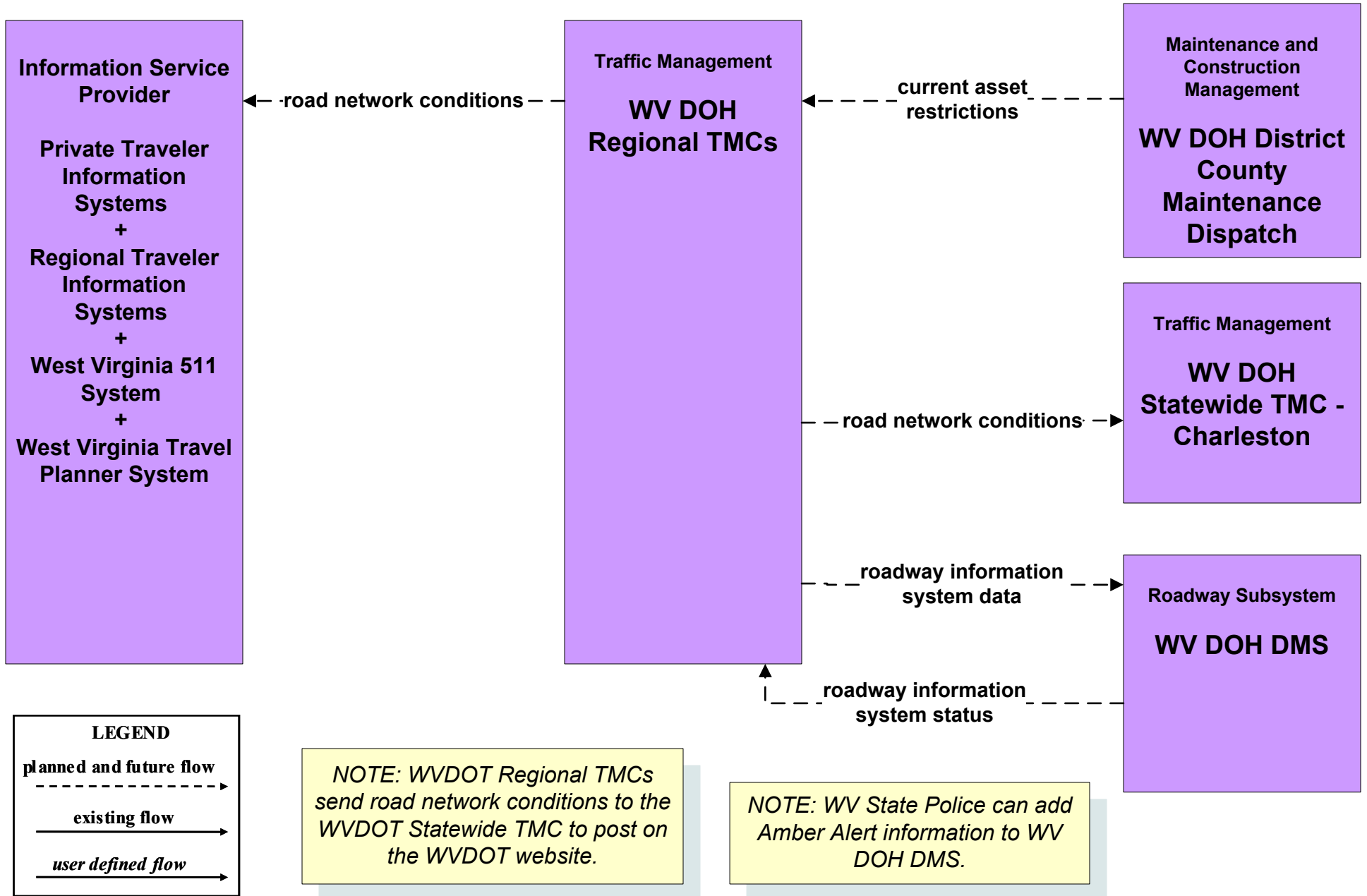


**ATMS06 - Traffic Information Dissemination
Municipal TOC (TM to EM / ISP) (2 of 2)**

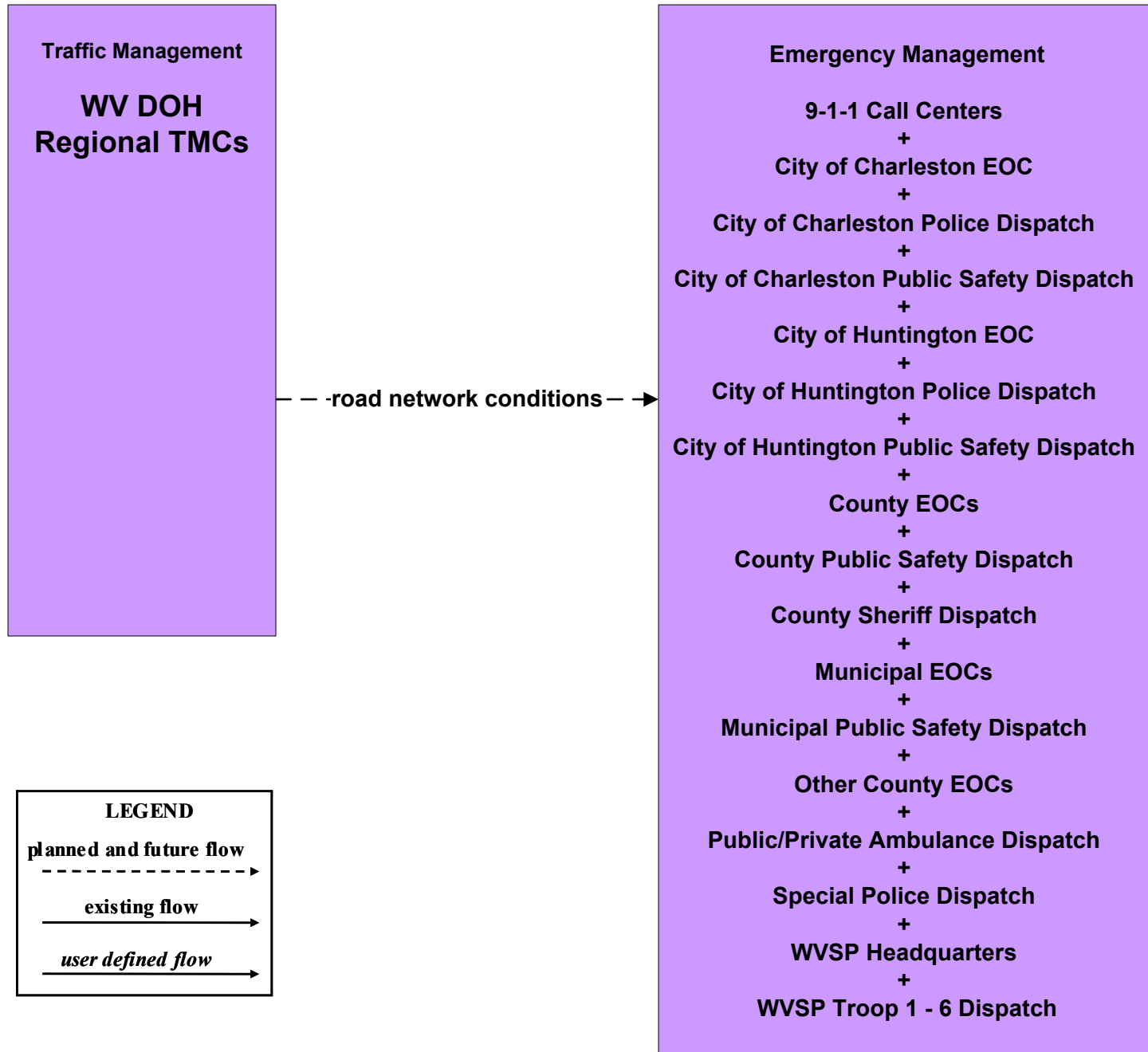


ATMS06 - Traffic Information Dissemination

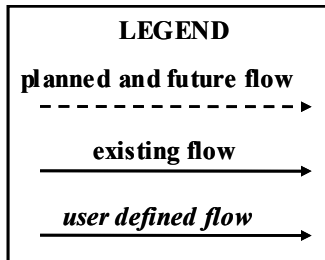
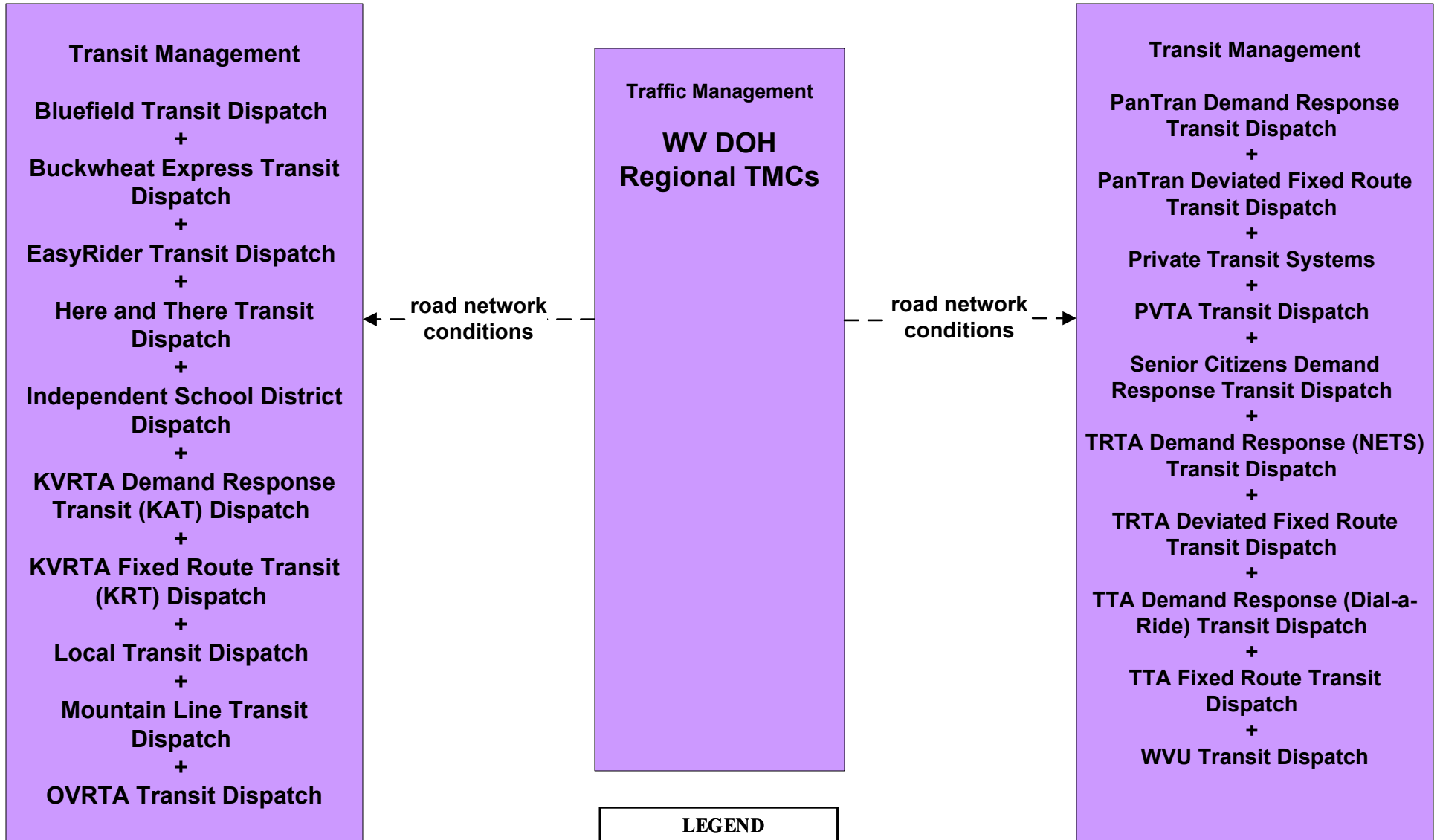
WV DOH Regional TMCs (1 of 3)



**ATMS06 - Traffic Information Dissemination
WV DOH Regional TMCs (TM to EM) (2 of 3)**

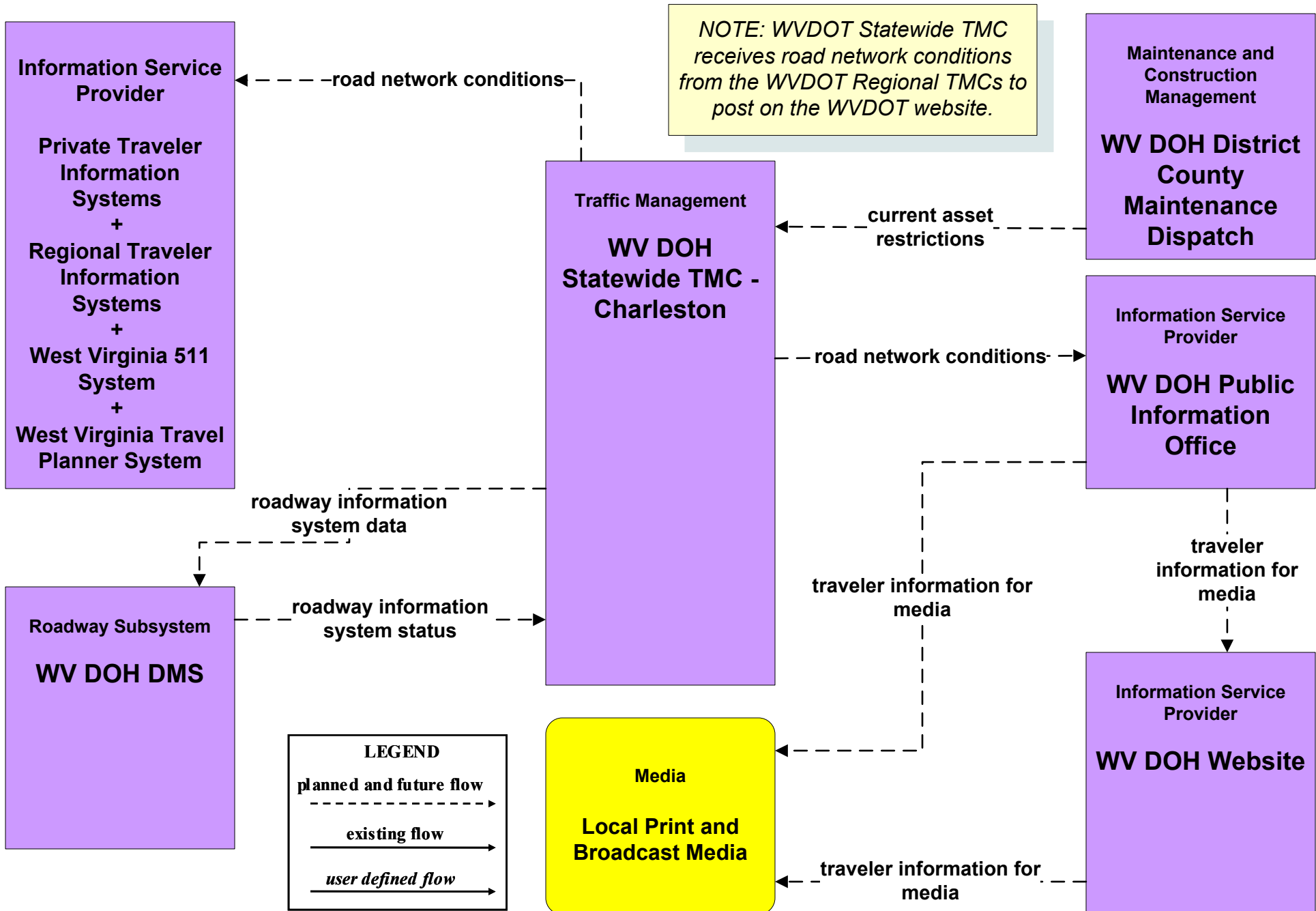


**ATMS06 - Traffic Information Dissemination
WV DOH Regional TMCs (TM to TRMS) (3 of 3)**

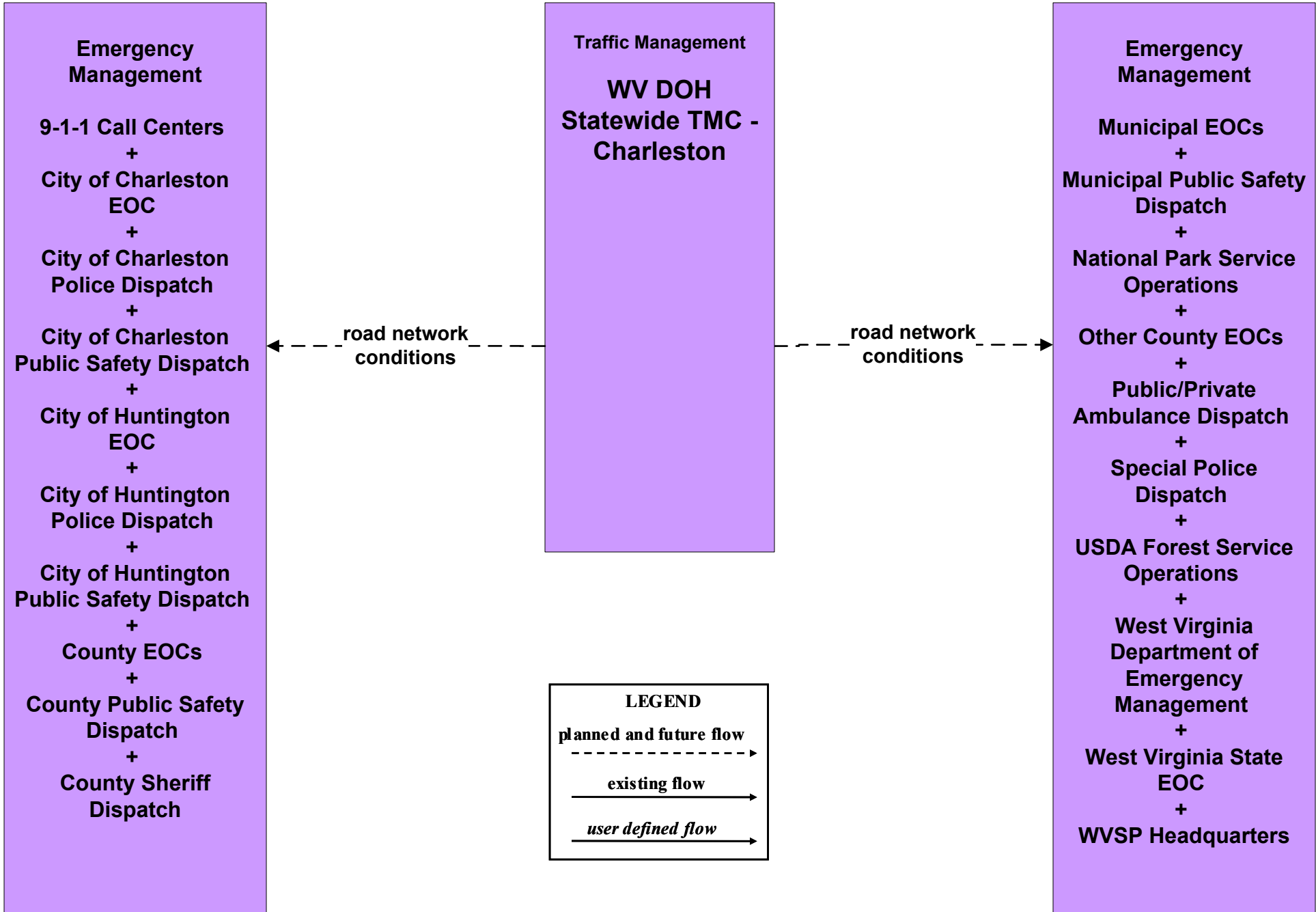


ATMS06 - Traffic Information Dissemination

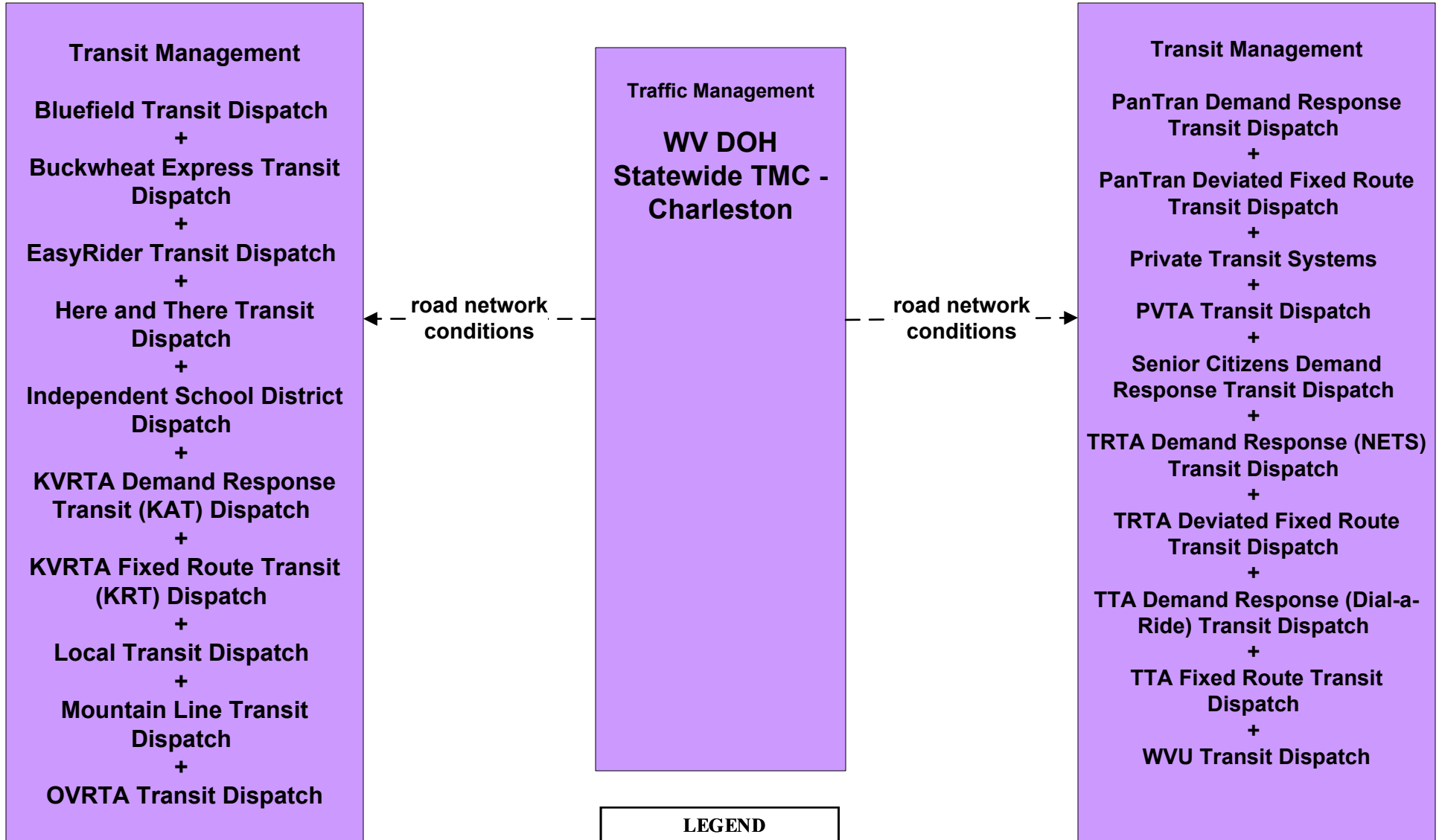
WV DOH Statewide TMC (1 of 3)



**ATMS06 - Traffic Information Dissemination
WV DOH Statewide TMC (TM to EM) (2 of 3)**



**ATMS06 - Traffic Information Dissemination
WV DOH Statewide TMC (TM to TRMS) (3 of 3)**



Traffic Management
WV DOH
Statewide TMC -
Charleston

Transit Management

Bluefield Transit Dispatch
+
Buckwheat Express Transit Dispatch
+
EasyRider Transit Dispatch
+
Here and There Transit Dispatch
+
Independent School District Dispatch
+
KVRTA Demand Response Transit (KAT) Dispatch
+
KVRTA Fixed Route Transit (KRT) Dispatch
+
Local Transit Dispatch
+
Mountain Line Transit Dispatch
+
OVRTA Transit Dispatch

Transit Management

PanTran Demand Response Transit Dispatch
+
PanTran Deviated Fixed Route Transit Dispatch
+
Private Transit Systems
+
PVRTA Transit Dispatch
+
Senior Citizens Demand Response Transit Dispatch
+
TRTA Demand Response (NETS) Transit Dispatch
+
TRTA Deviated Fixed Route Transit Dispatch
+
TTA Demand Response (Dial-a-Ride) Transit Dispatch
+
TTA Fixed Route Transit Dispatch
+
WVU Transit Dispatch

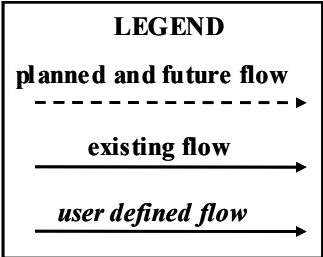
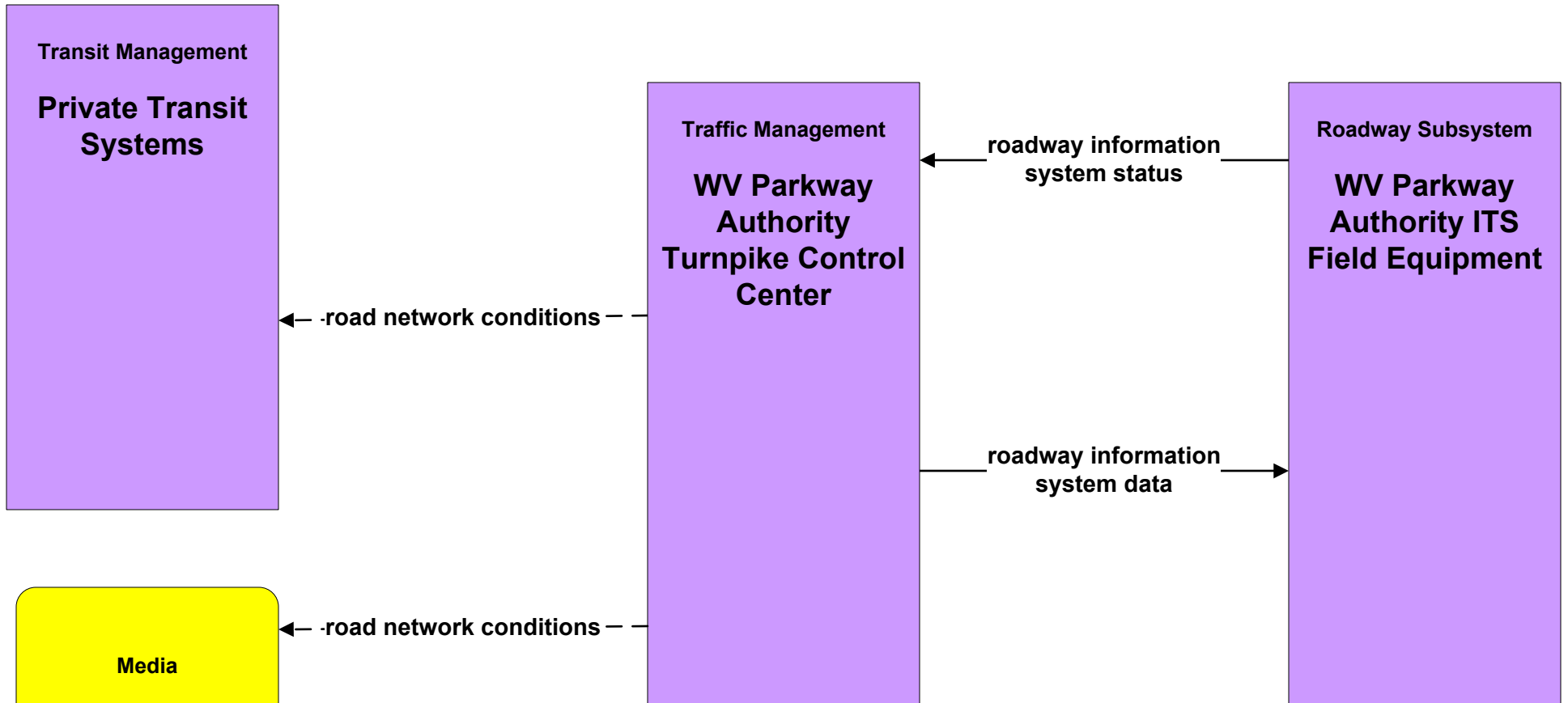
LEGEND

planned and future flow
----->

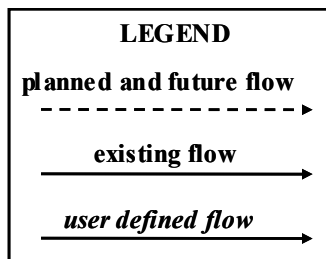
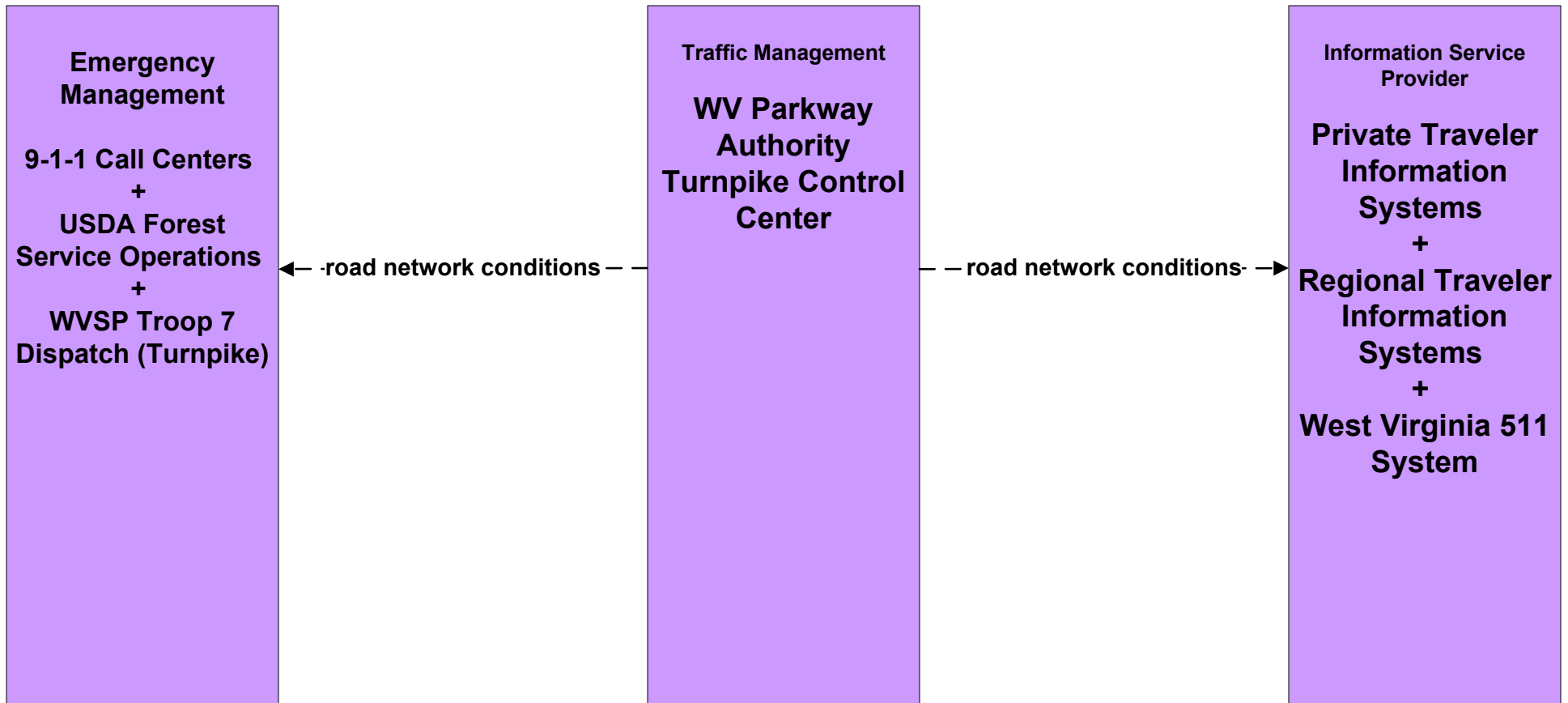
existing flow
—————>

user defined flow
—————>

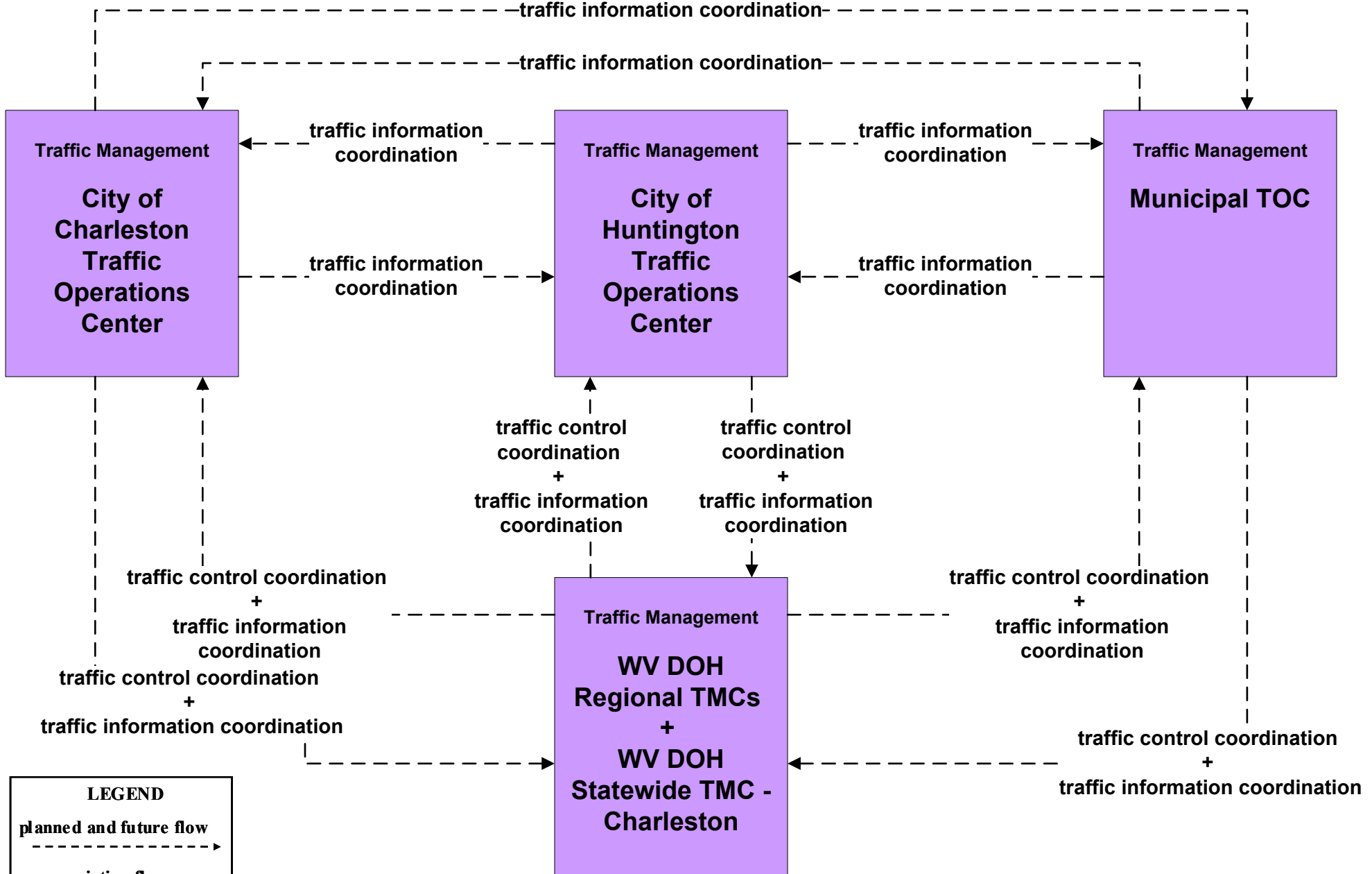
**ATMS06 - Traffic Information Dissemination
WV Parkway Authority TOC (1 of 2)**



**ATMS06 - Traffic Information Dissemination
WV Parkway Authority TOC (TM to EM / ISP) (2 of 2)**



ATMS07 - Regional Traffic Control Municipal TOCs

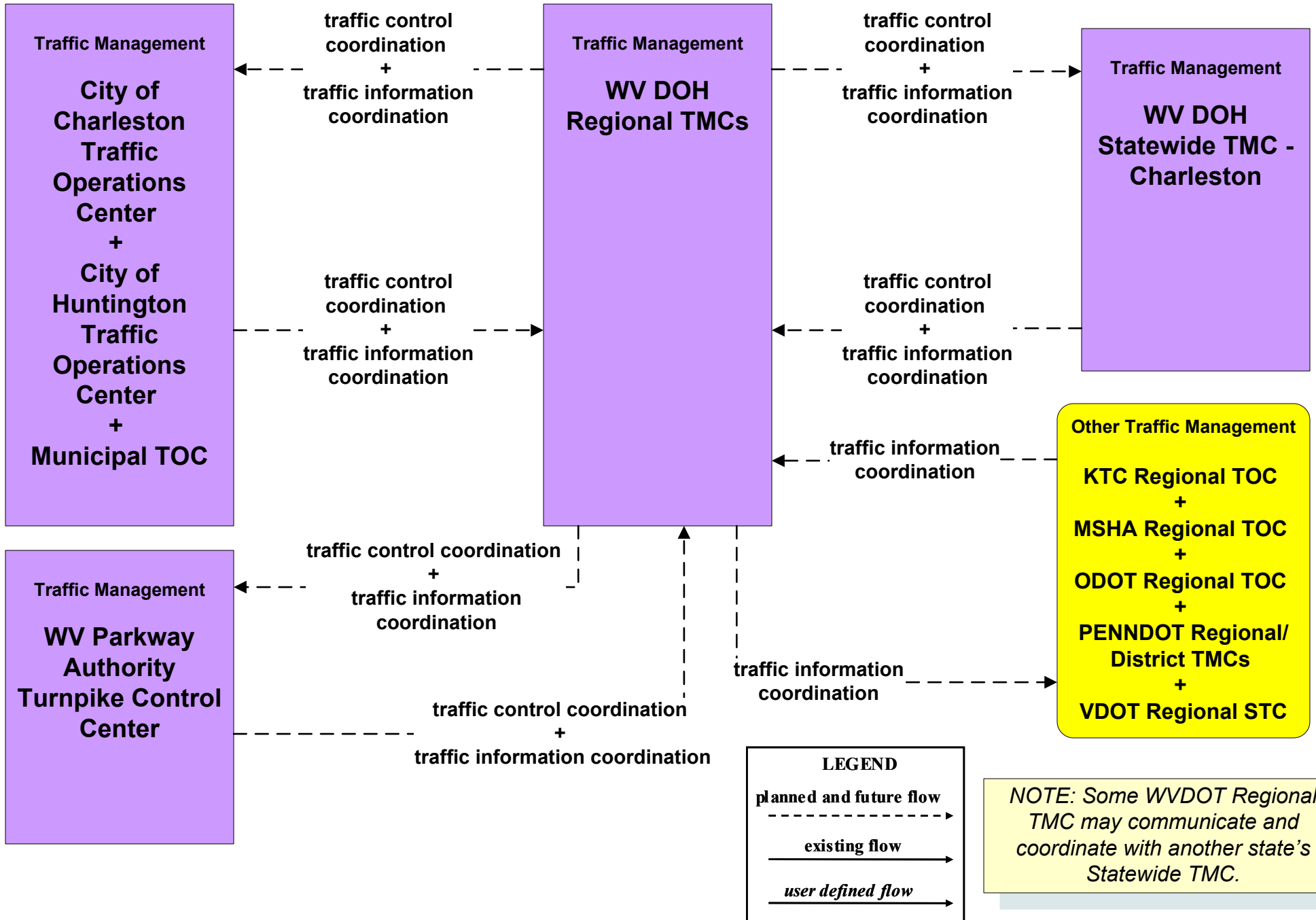


LEGEND

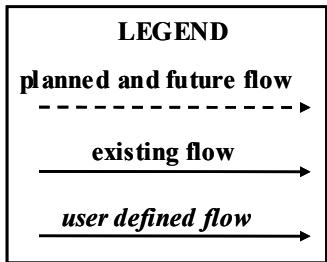
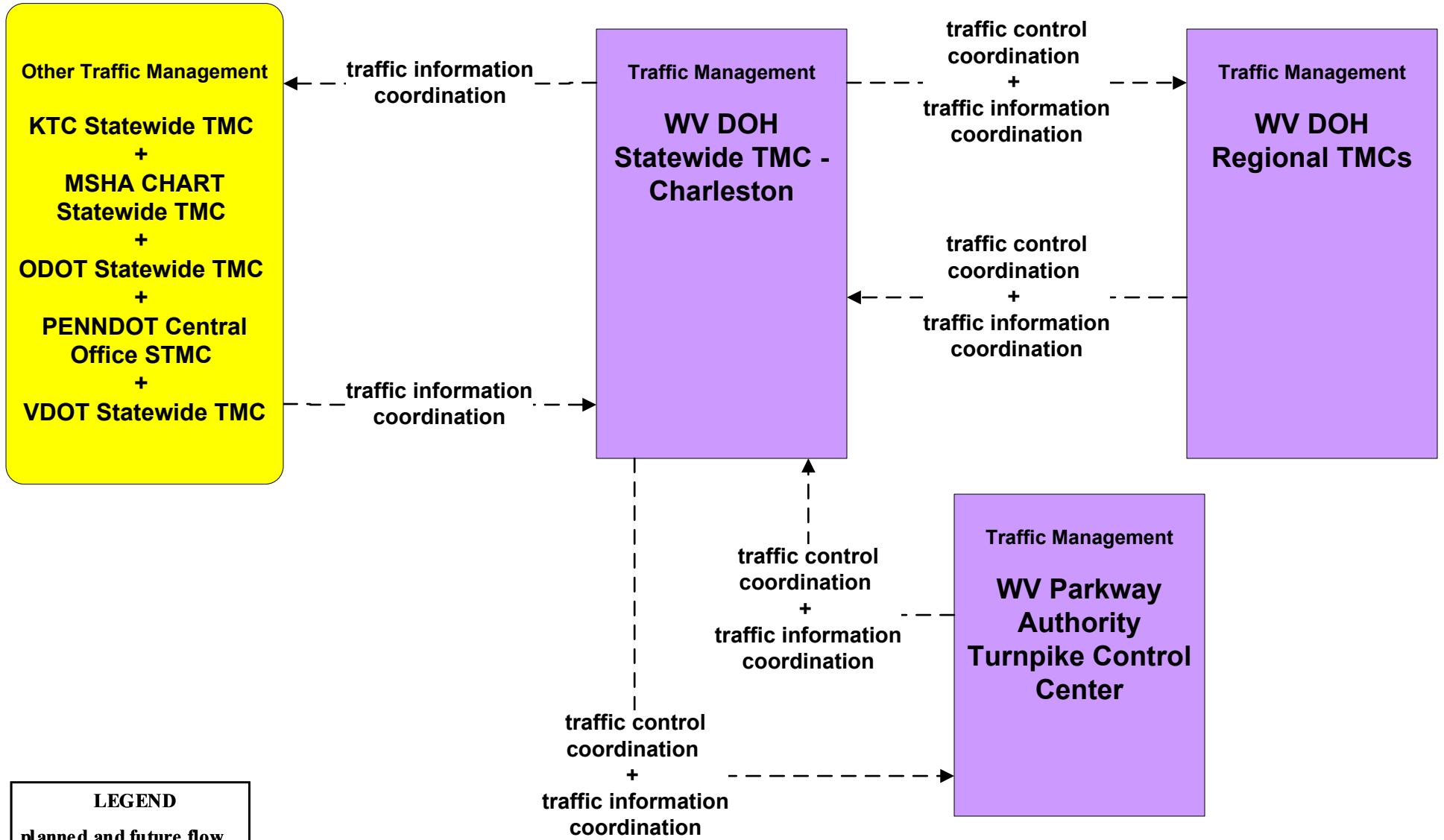
- planned and future flow
- existing flow
- user defined flow

ATMS07 - Regional Traffic Control

WV DOH Regional TMCs



ATMS07 - Regional Traffic Control WV DOH Statewide TMC



Incident Management Overview

ATMS08 Covered

Emergency Management ↔ Traffic Management

Emergency Management ↔ Maintenance and Construction

Traffic Management ↔ Maintenance and Construction

Maintenance and Construction ↔ Maintenance and Construction

Event Plans and Weather ↔ Traffic Management & Emergency Management (see MCs for M&C)

ATMS06, 03, 04, etc. Covered

Traffic Management ↔ Roadway

ATMS07 Covered

Traffic Management ↔ Traffic Management

EM1 Covered

Emergency Management ↔ Emergency Management

EM2 Covered

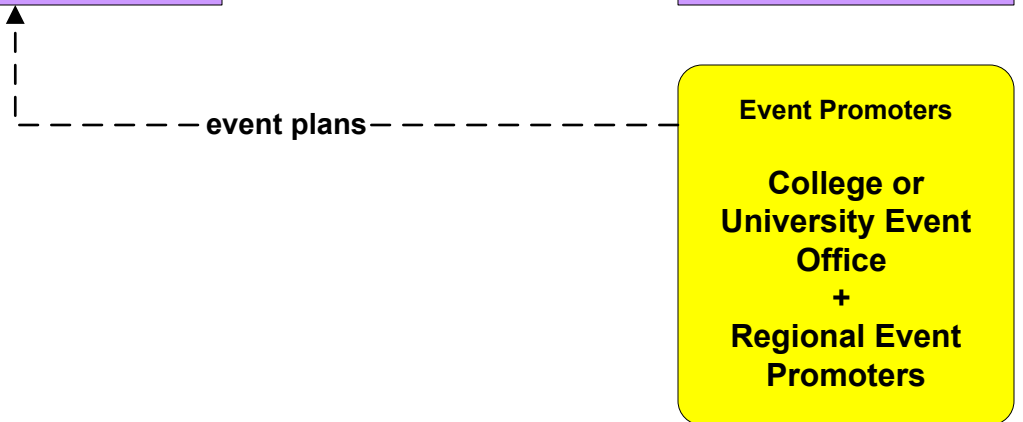
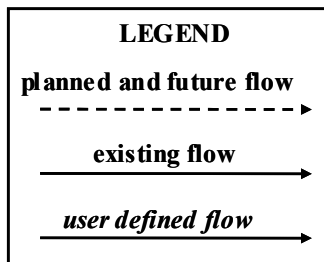
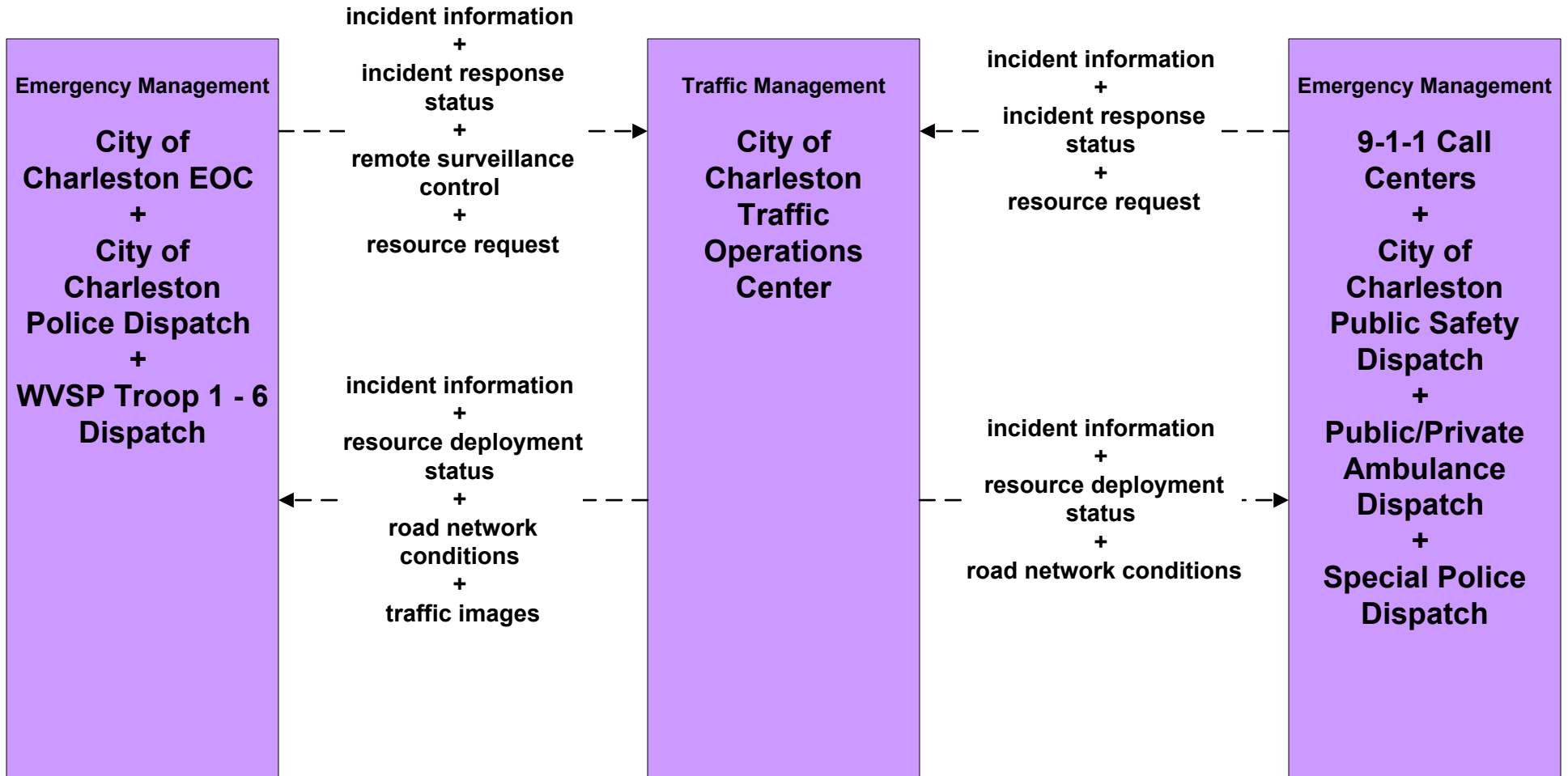
Emergency Vehicle Preemption

ATMS08 - Incident Management

Traffic Management \leftrightarrow *Emergency Management*

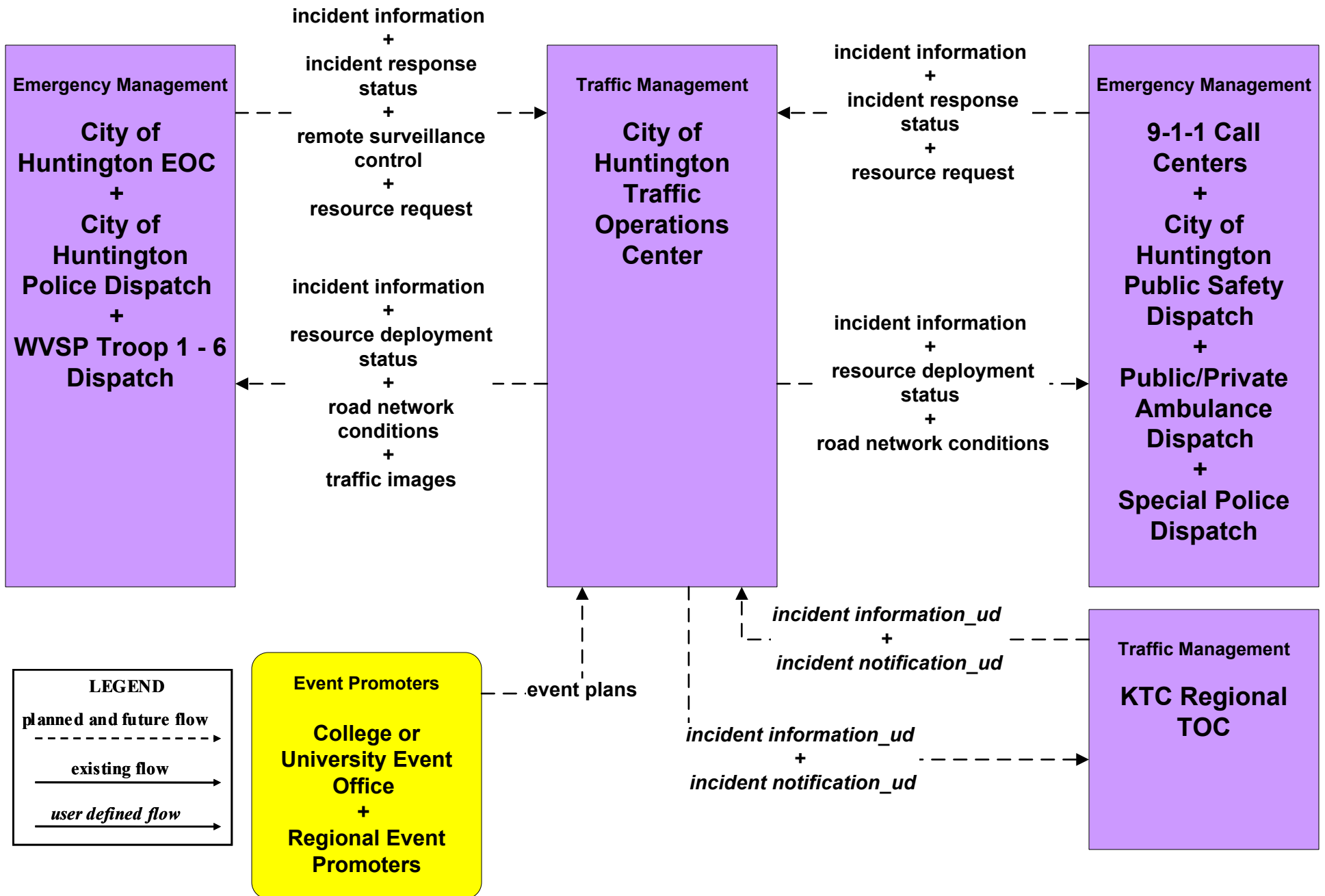
ATMS08 - Incident Management

City of Charleston TOC (TM to EM)

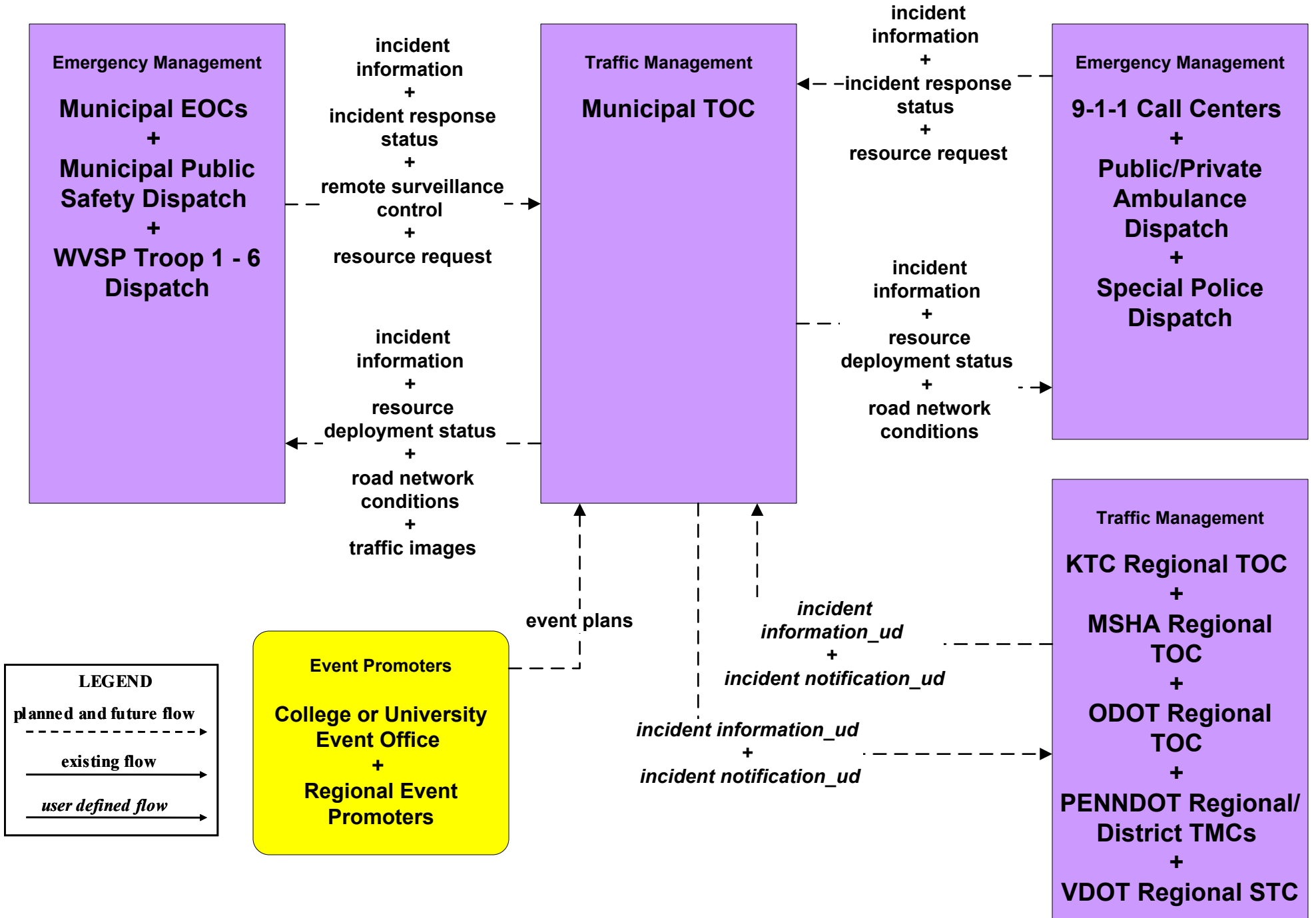


ATMS08 - Incident Management

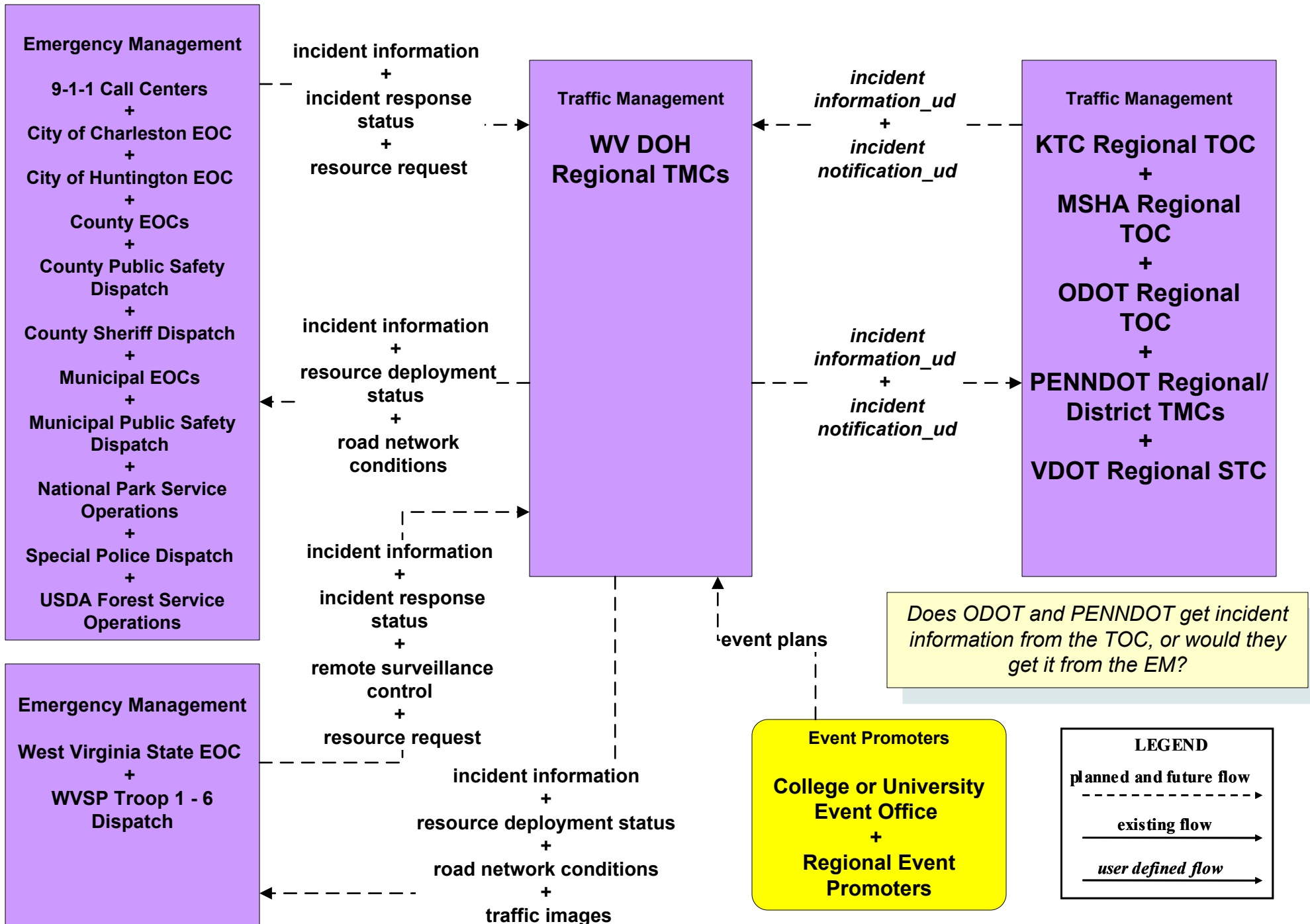
City of Huntington TOC (TM to EM)



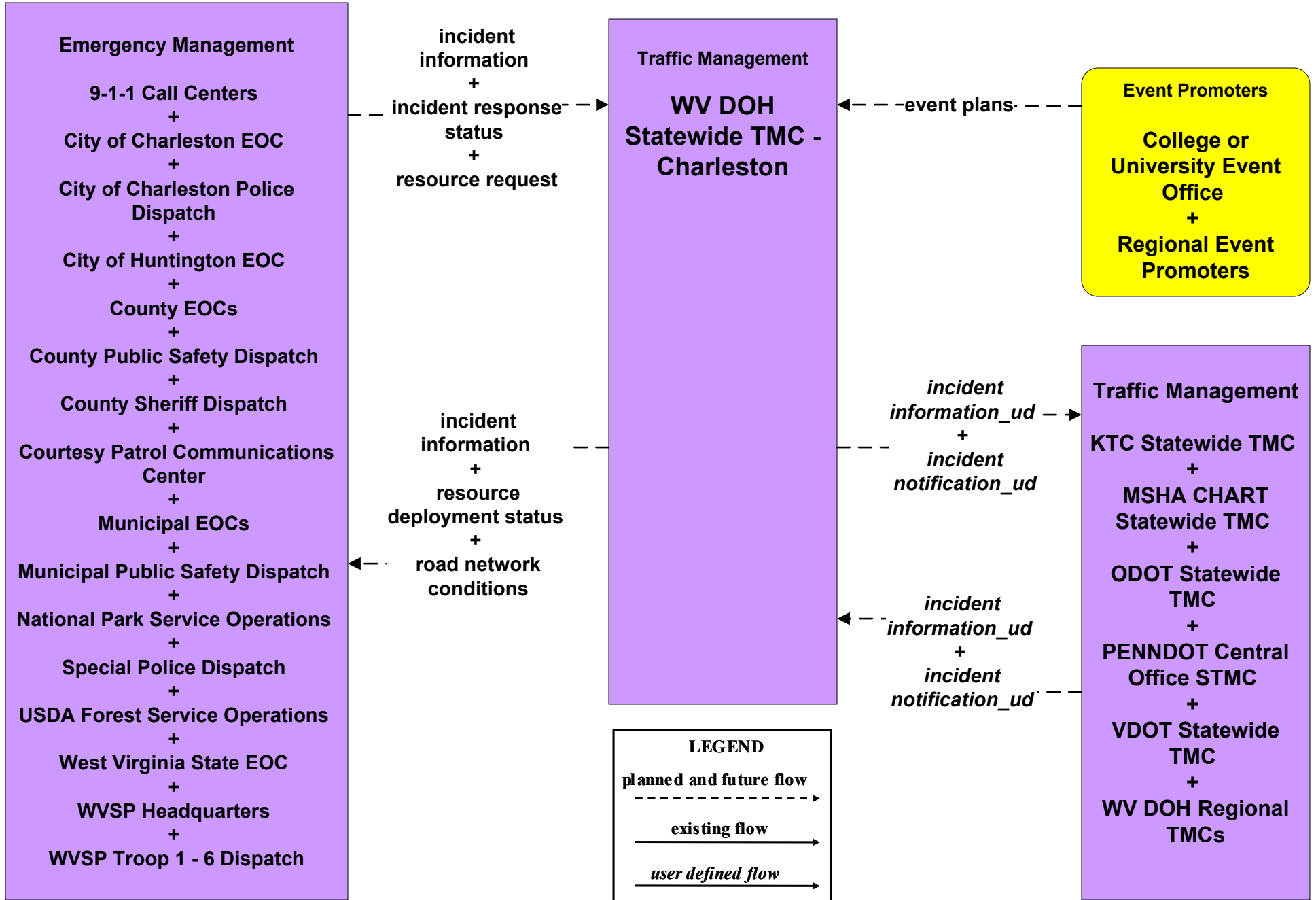
ATMS08 - Incident Management Municipal TOC (TM to EM)



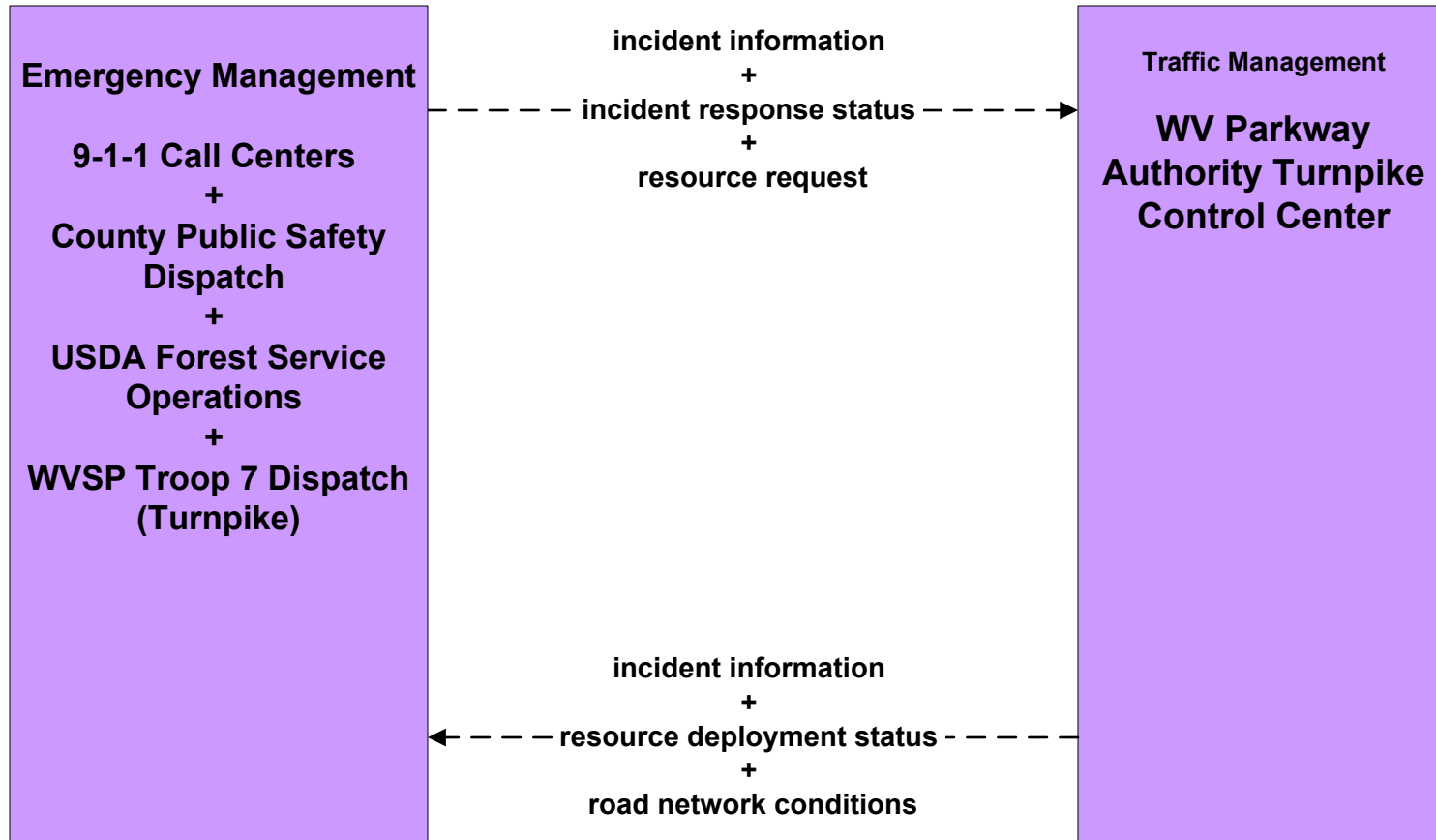
ATMS08 - Incident Management WV DOH Regional TMCs (TM to EM)



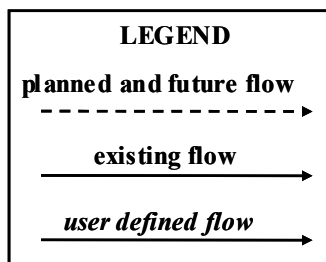
ATMS08 - Incident Management WV DOH Statewide TMC (TM to EM)



**ATMS08 - Incident Management
WV Parkway Authority TOC (TM to EM)**



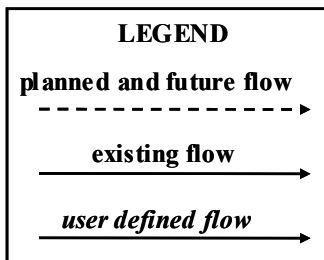
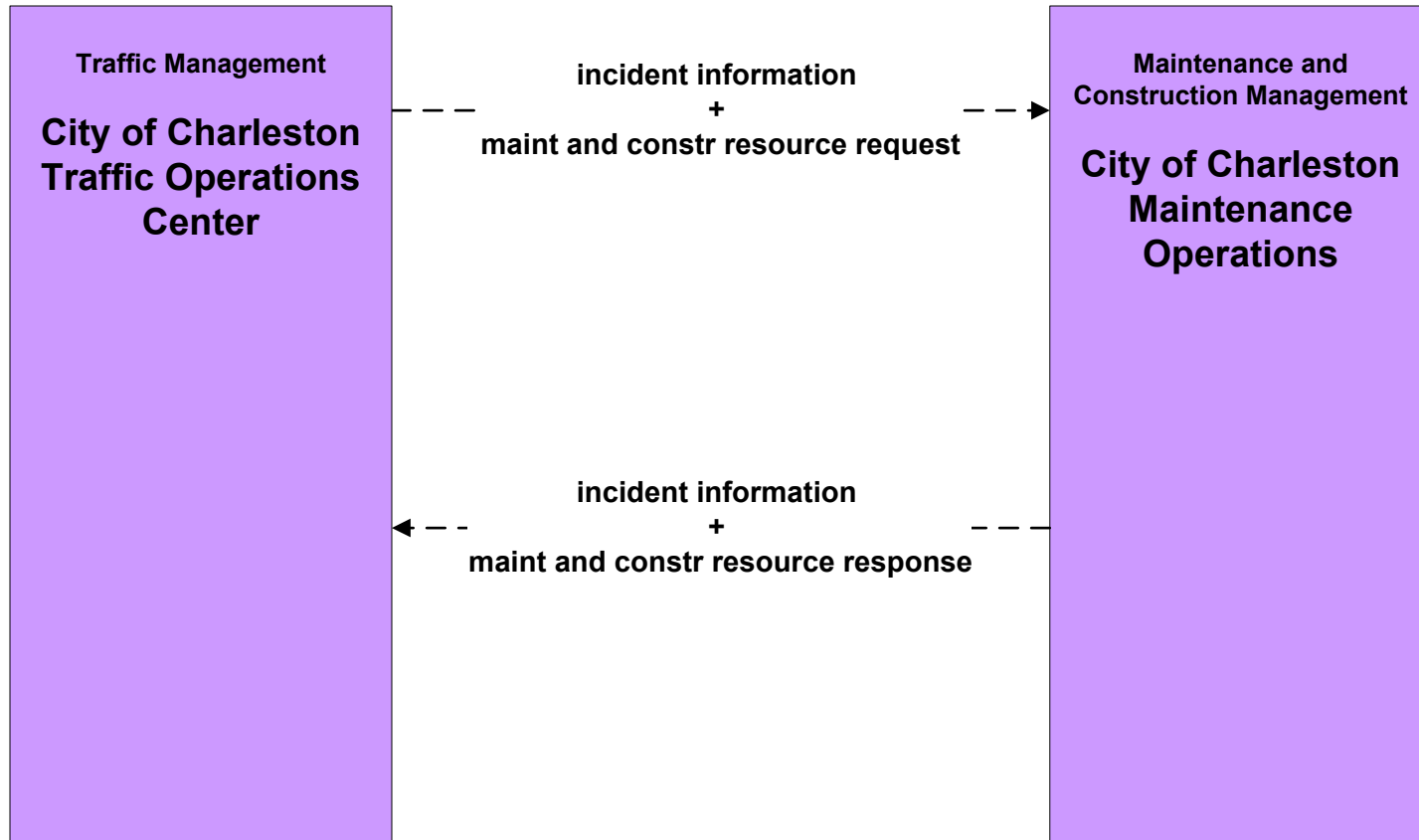
event plans



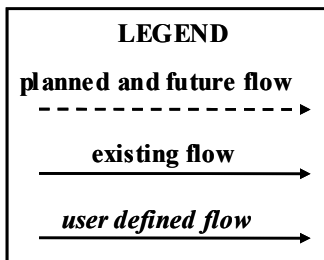
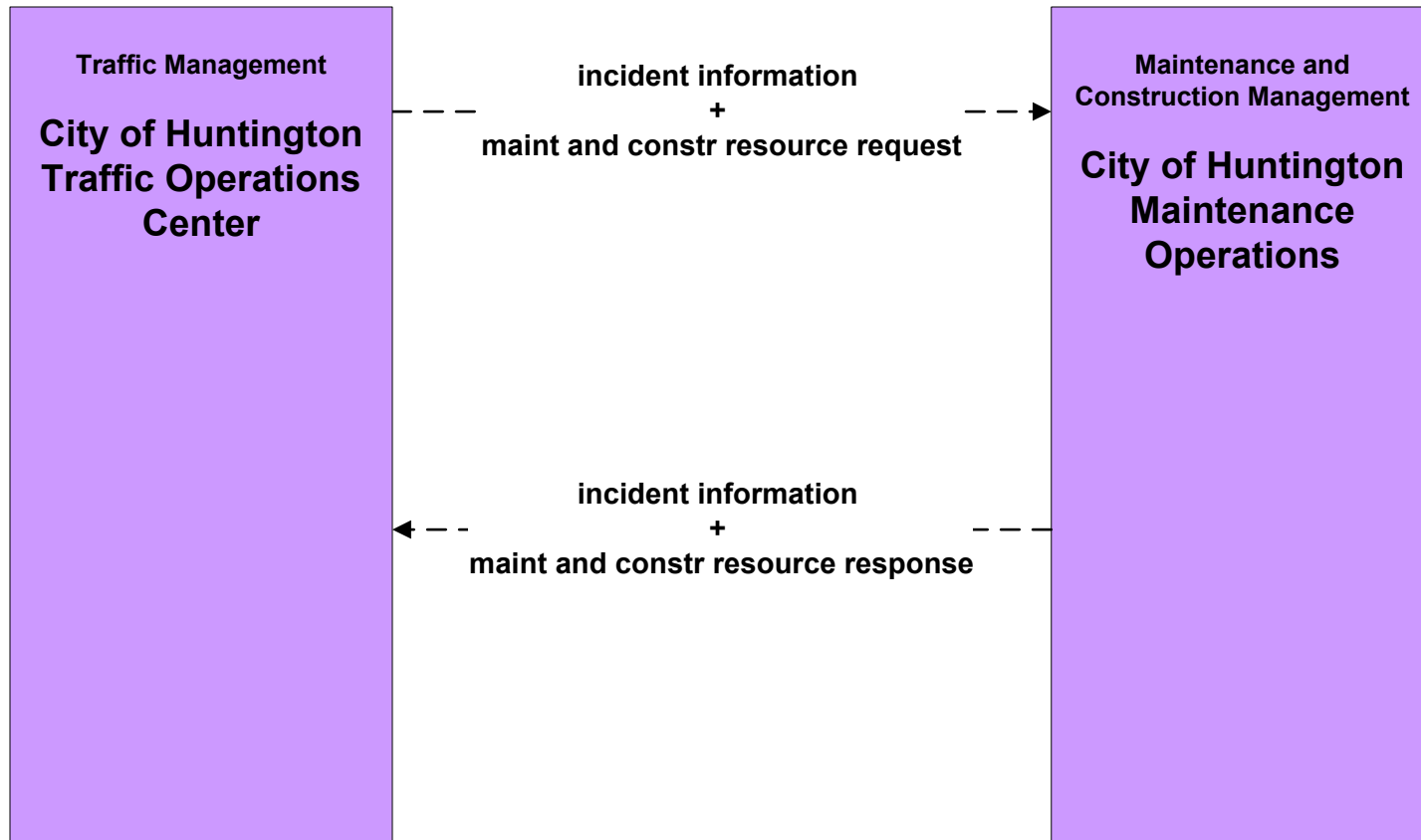
ATMS08 - Incident Management

Traffic Management ↔ *Maintenance and Construction Management*

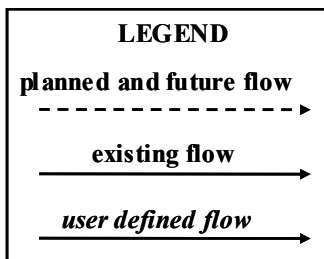
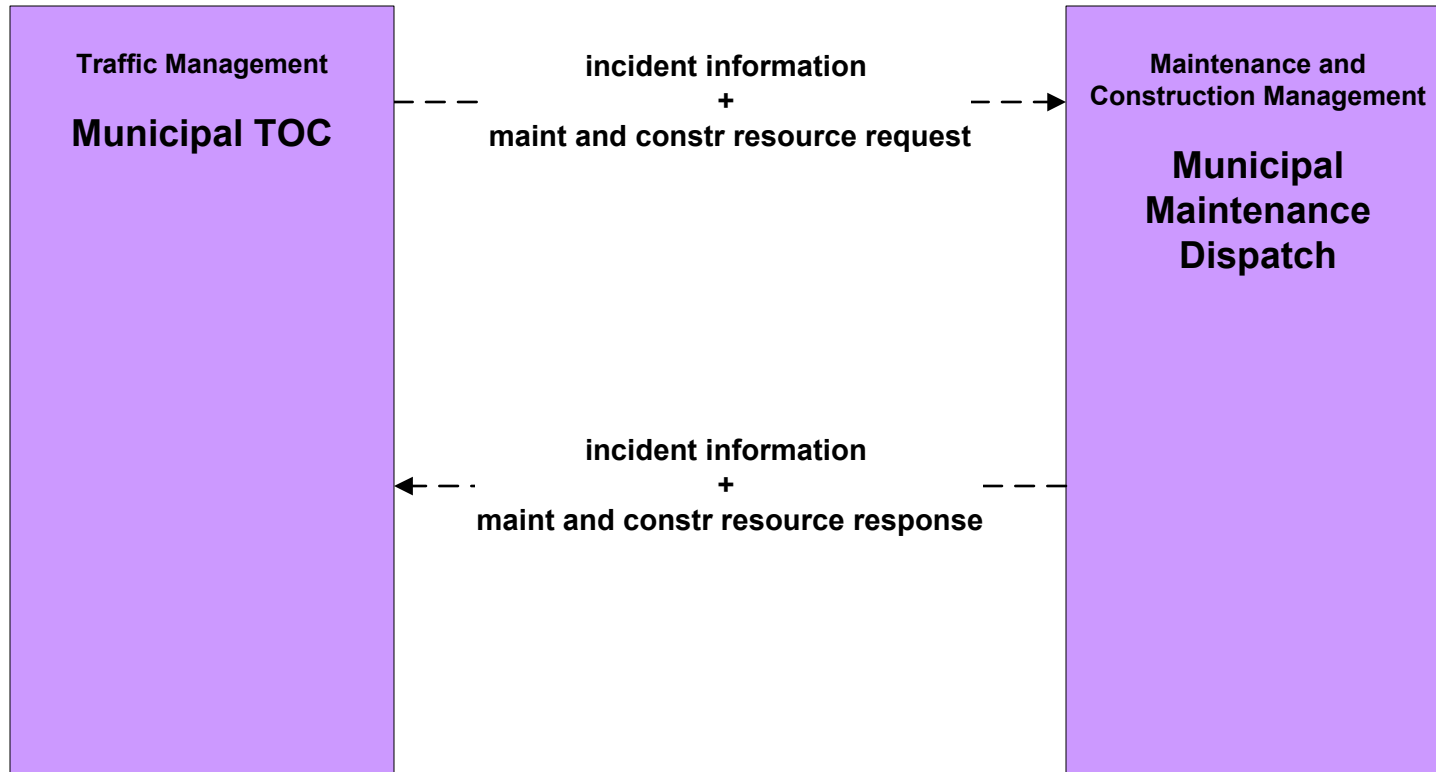
**ATMS08 - Incident Management
City of Charleston TOC (TM to MCM)**



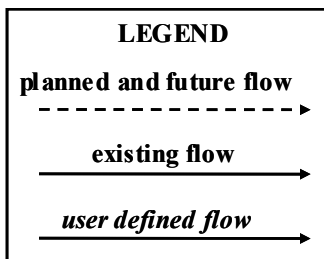
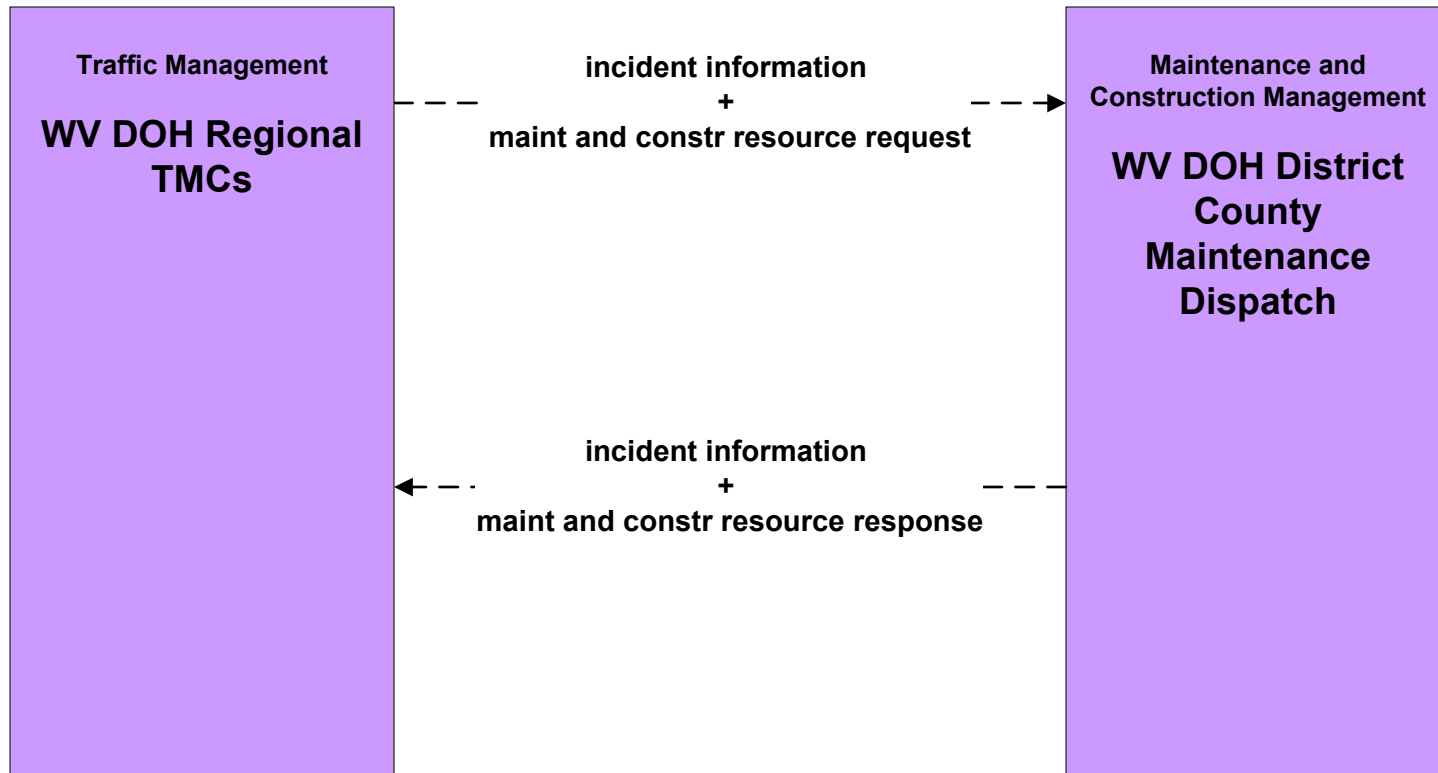
**ATMS08 - Incident Management
City of Huntington TOC (TM to MCM)**



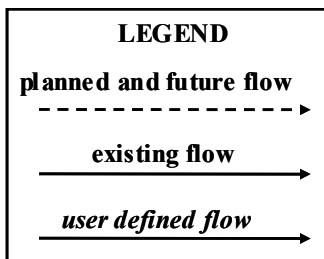
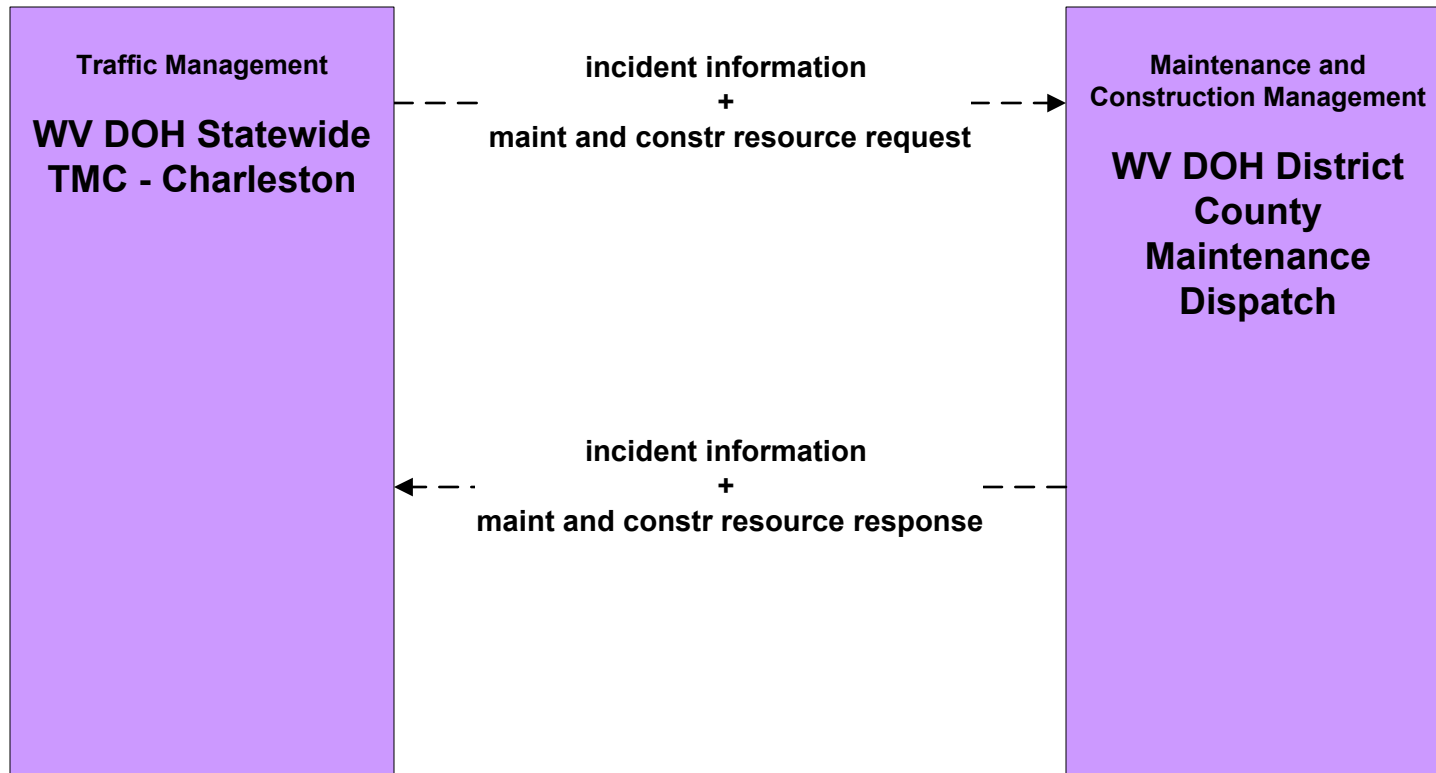
**ATMS08 - Incident Management
Municipal TOC (TM to MCM)**



**ATMS08 - Incident Management
WV DOH Regional TMCs (TM to MCM)**



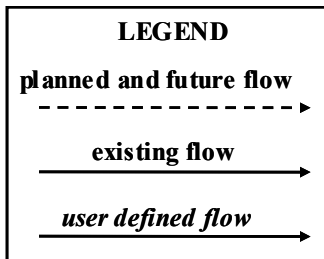
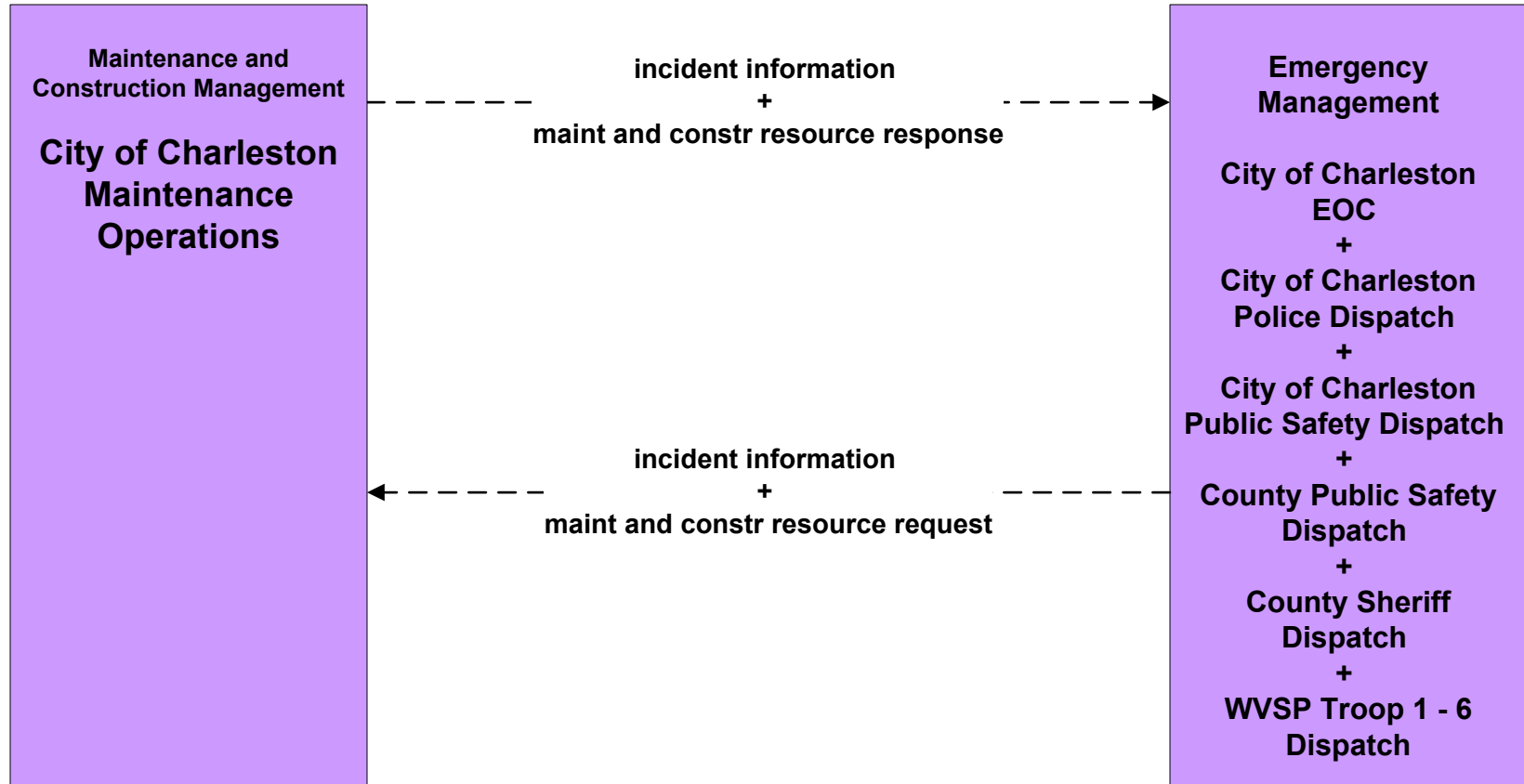
**ATMS08 - Incident Management
WV DOH Statewide TMC (TM to MCM)**



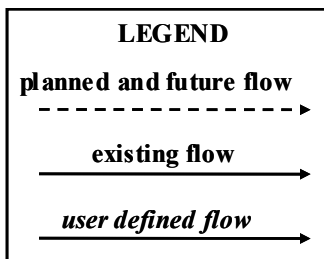
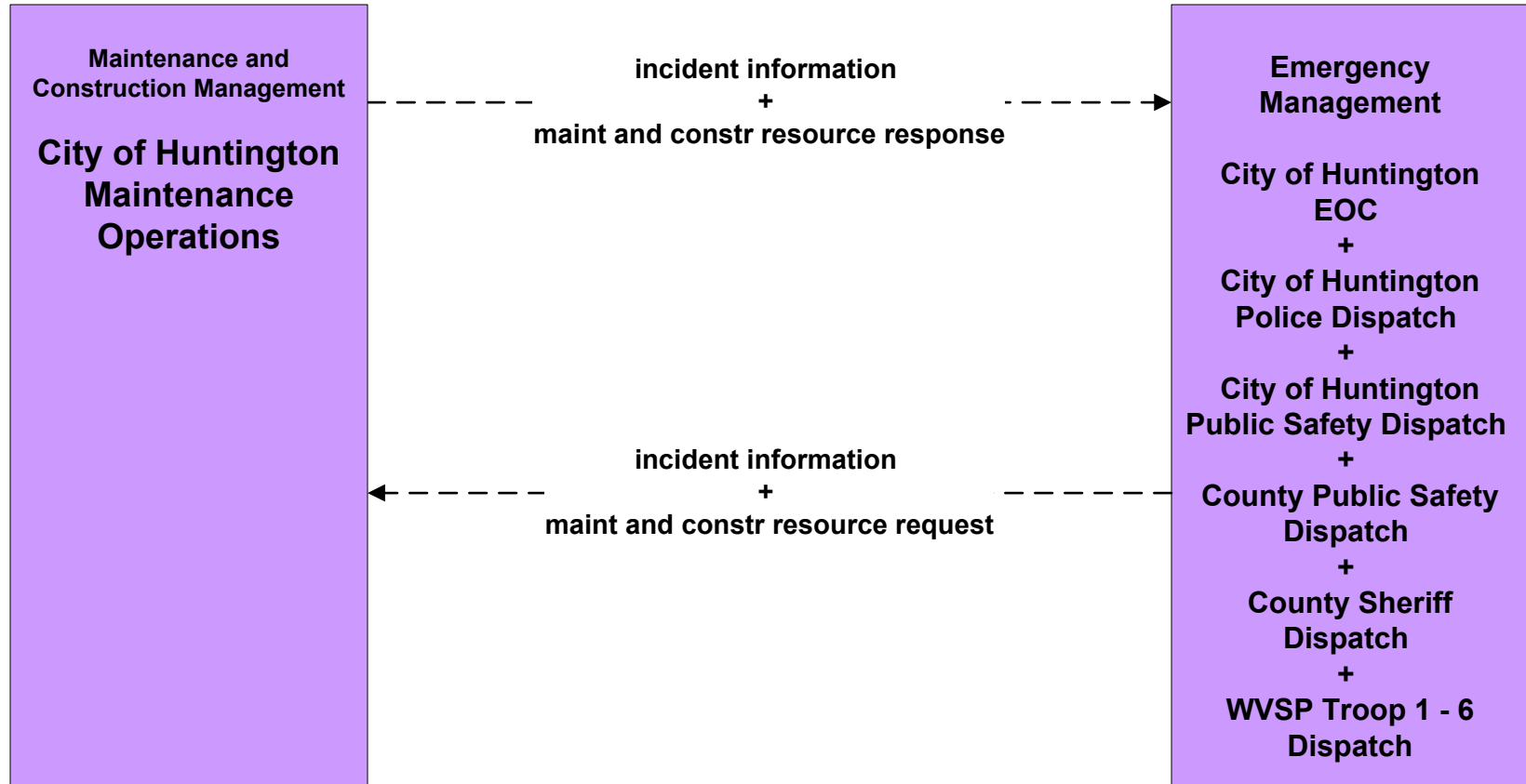
ATMS08 - Incident Management

Emergency Management ↔ Maintenance and Construction Management

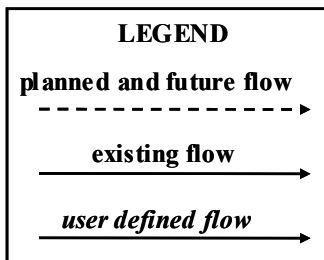
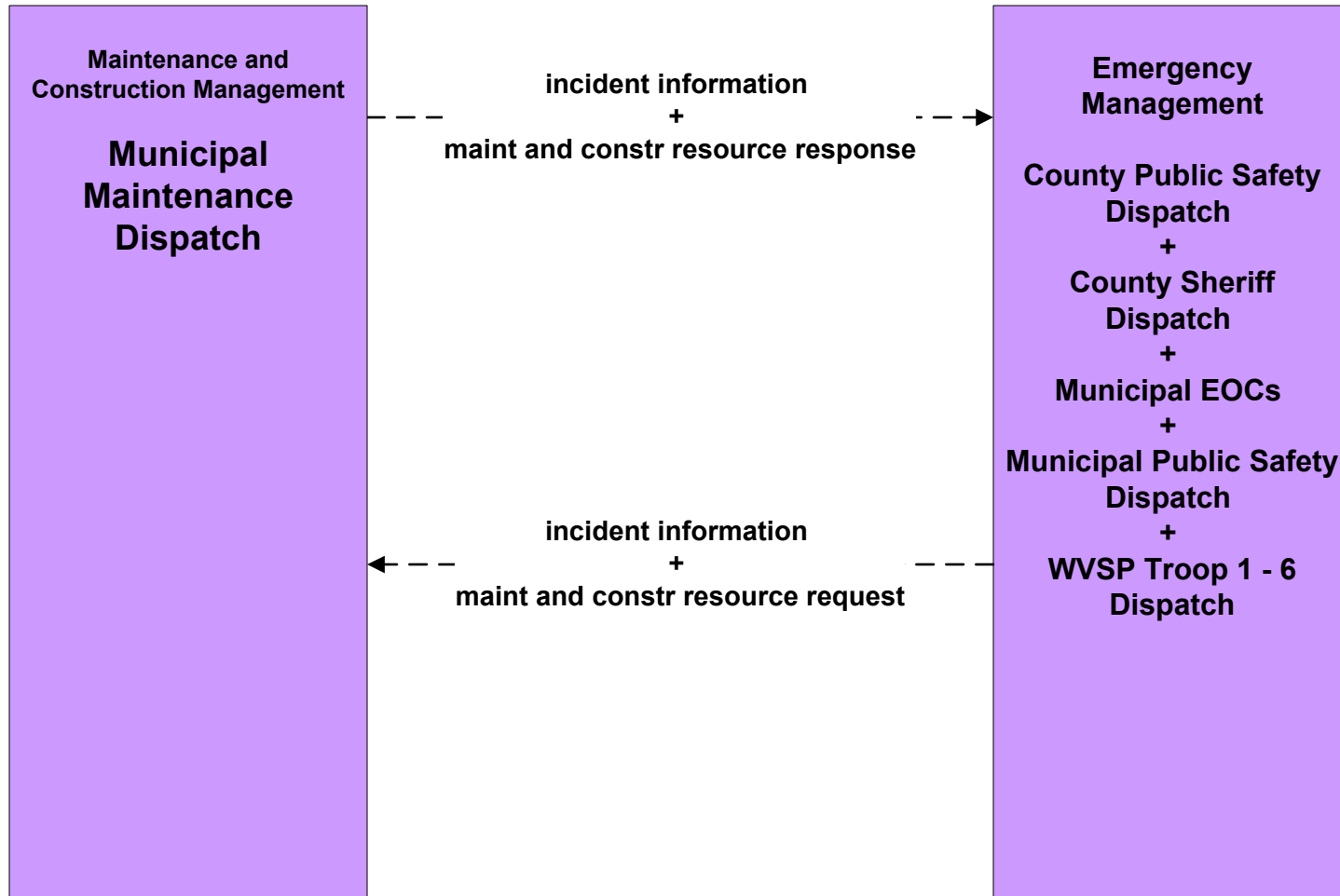
ATMS08 - Incident Management
City of Charleston Maintenance Operations (MCM to EM)



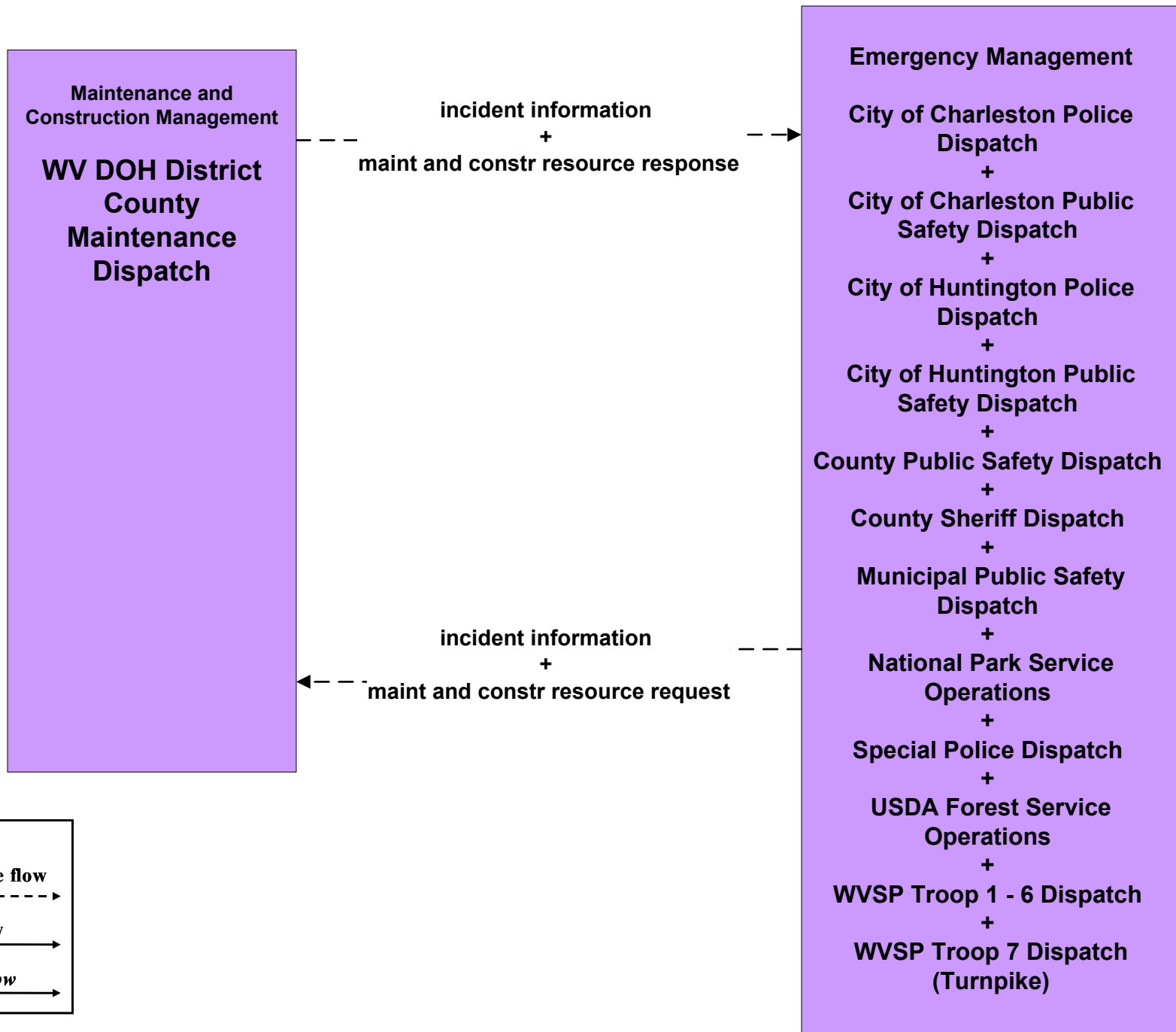
ATMS08 - Incident Management
City of Huntington Maintenance Operations (MCM to EM)



**ATMS08 - Incident Management
Municipal Maintenance (MCM to EM)**



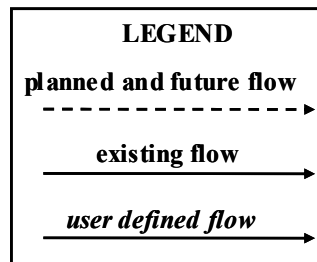
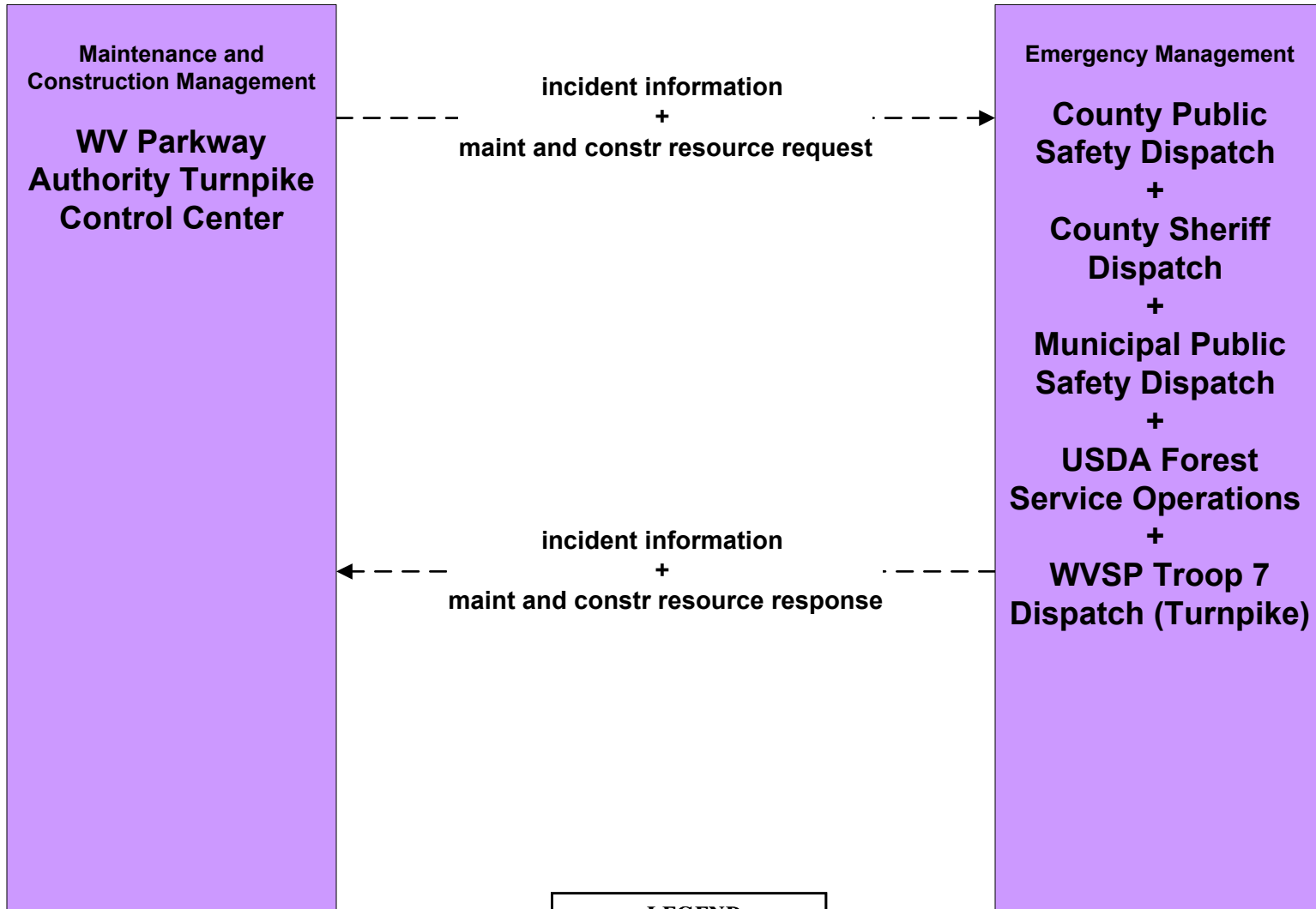
**ATMS08 - Incident Management
DOH Maintenance (MCM to EM)**



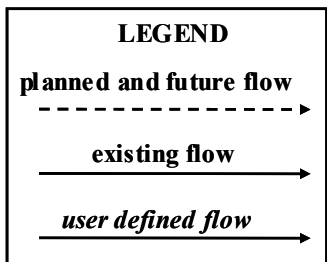
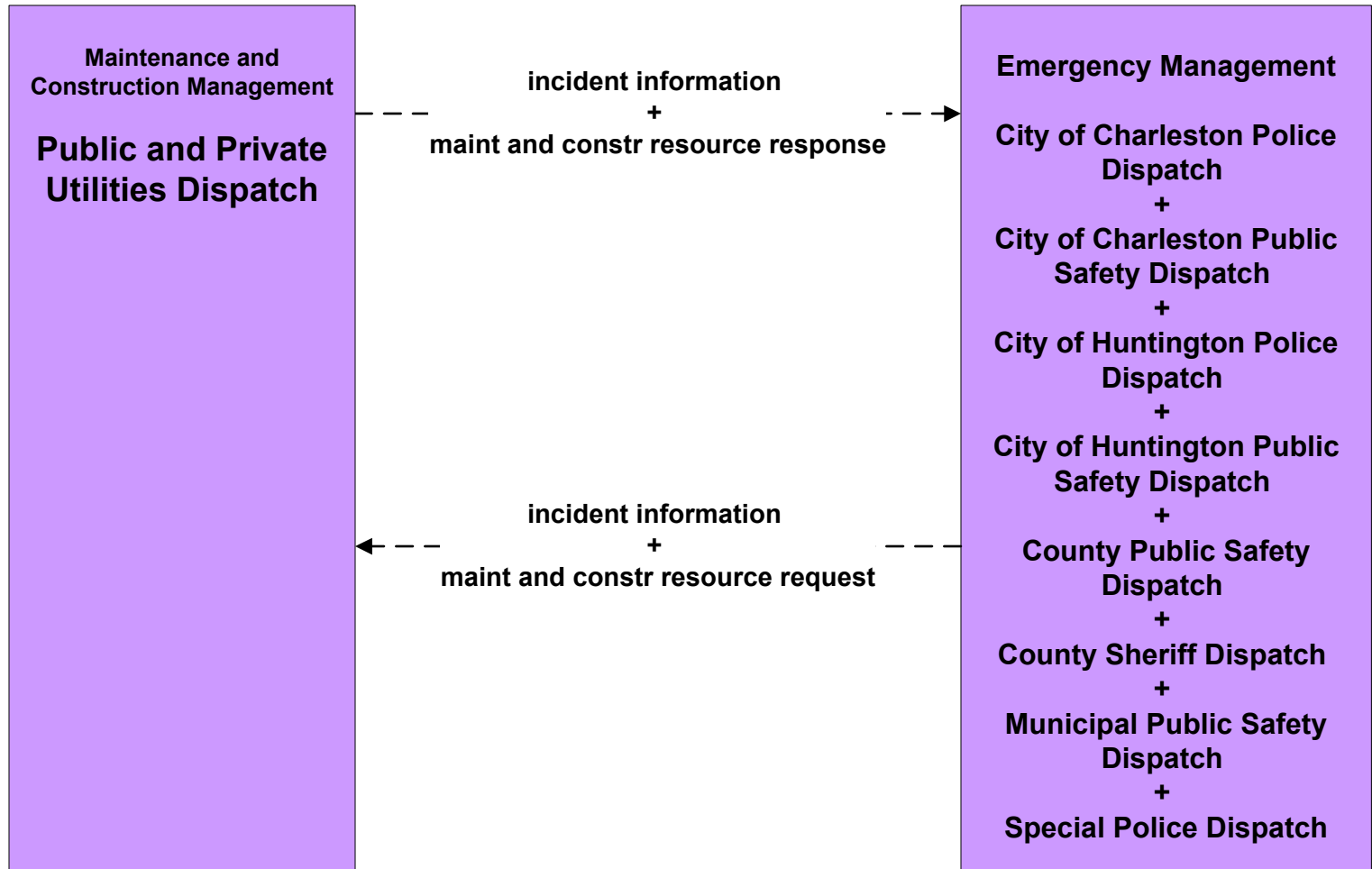
LEGEND

- planned and future flow (dashed arrow)
- existing flow (solid arrow)
- user defined flow (solid arrow)

ATMS08 - Incident Management
WV Parkway Authority Maintenance (MCM to EM)



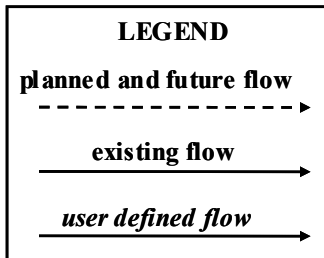
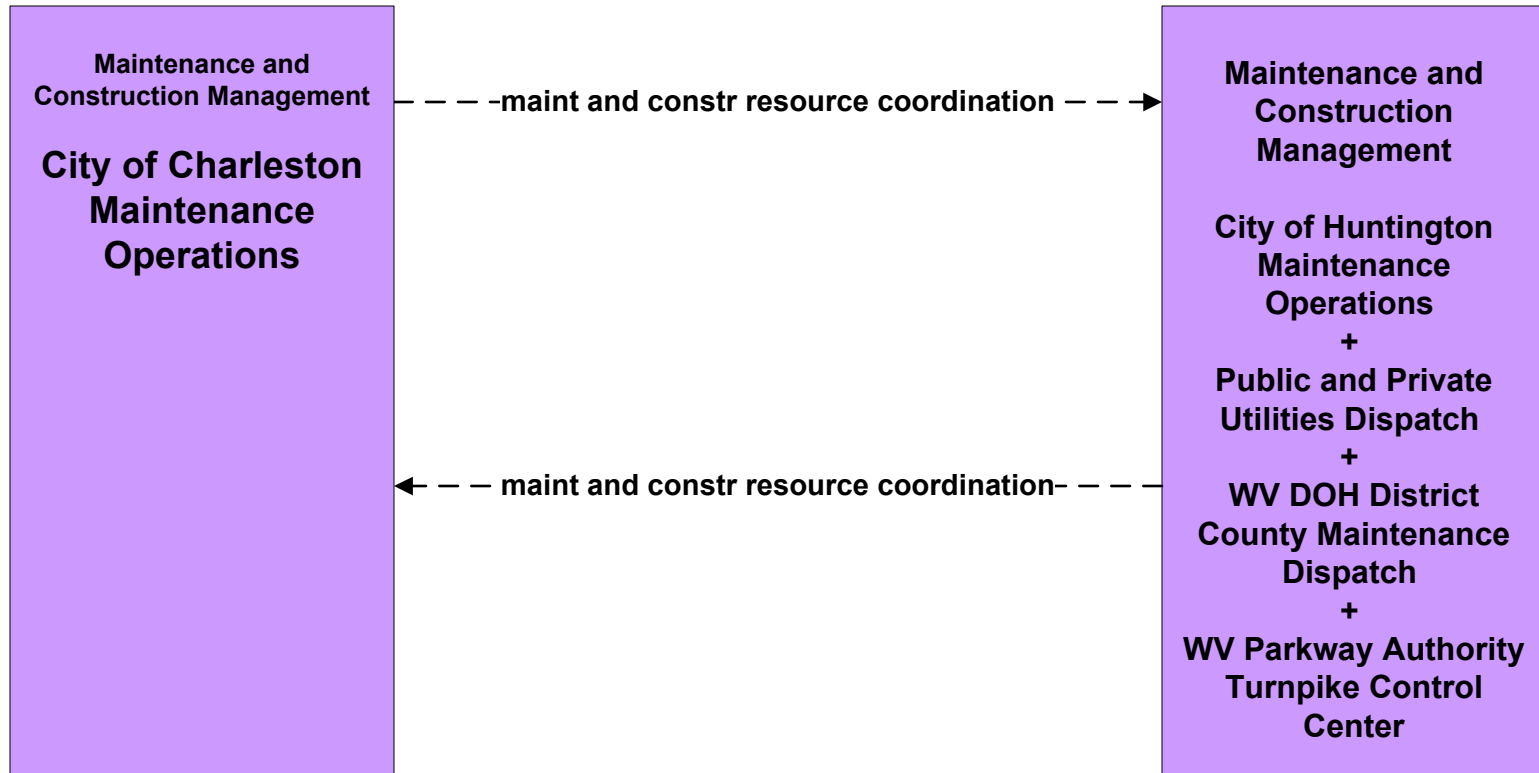
**ATMS08 - Incident Management
Public and Private Utilities (MCM to EM)**



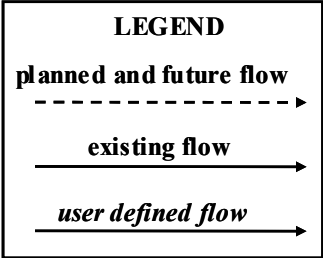
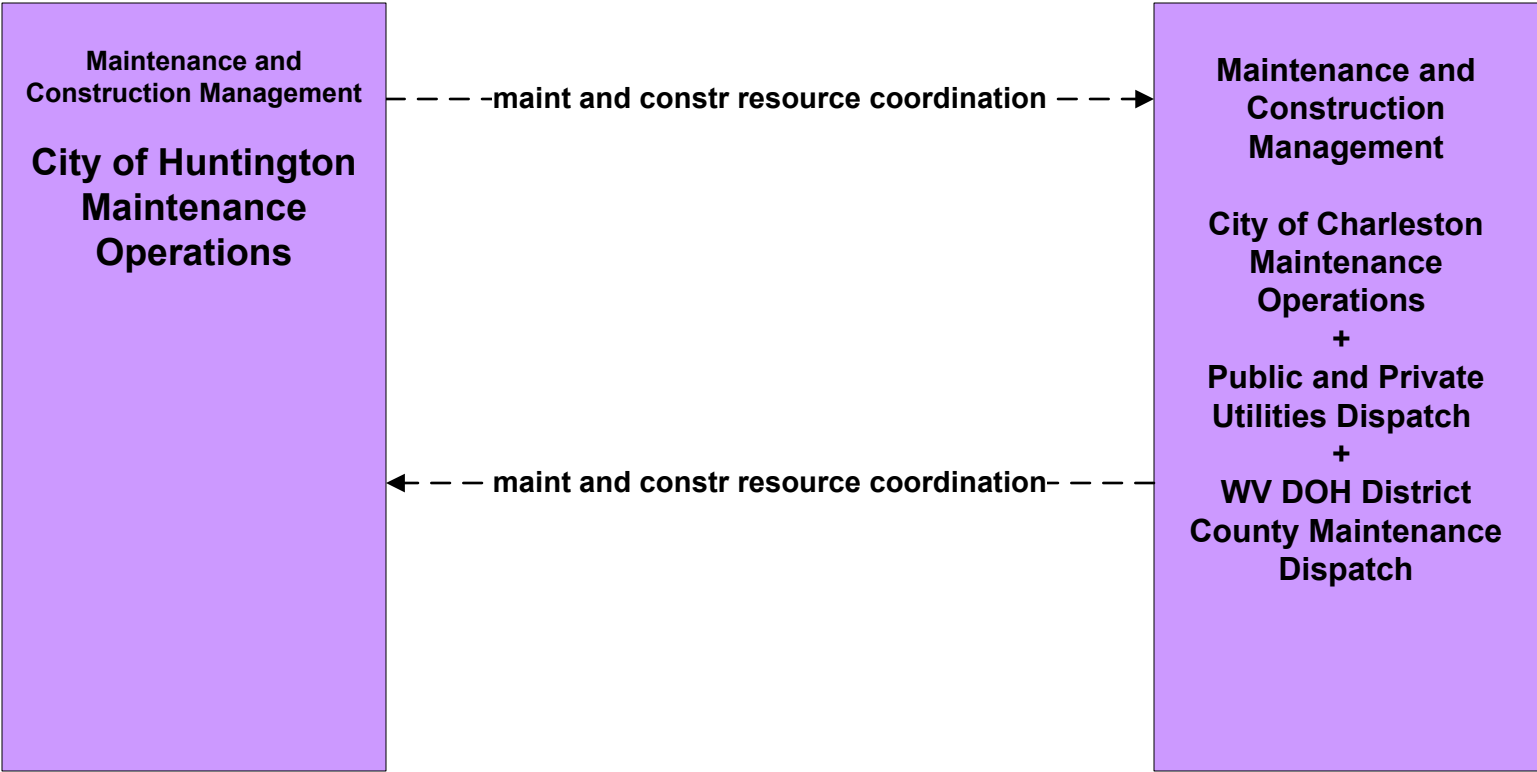
ATMS08 - Incident Management

Maintenance and Construction Management \leftrightarrow *Maintenance and Construction Management*

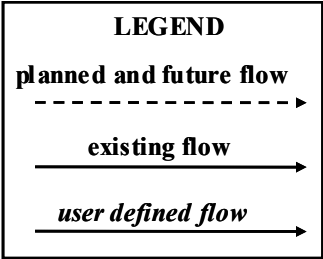
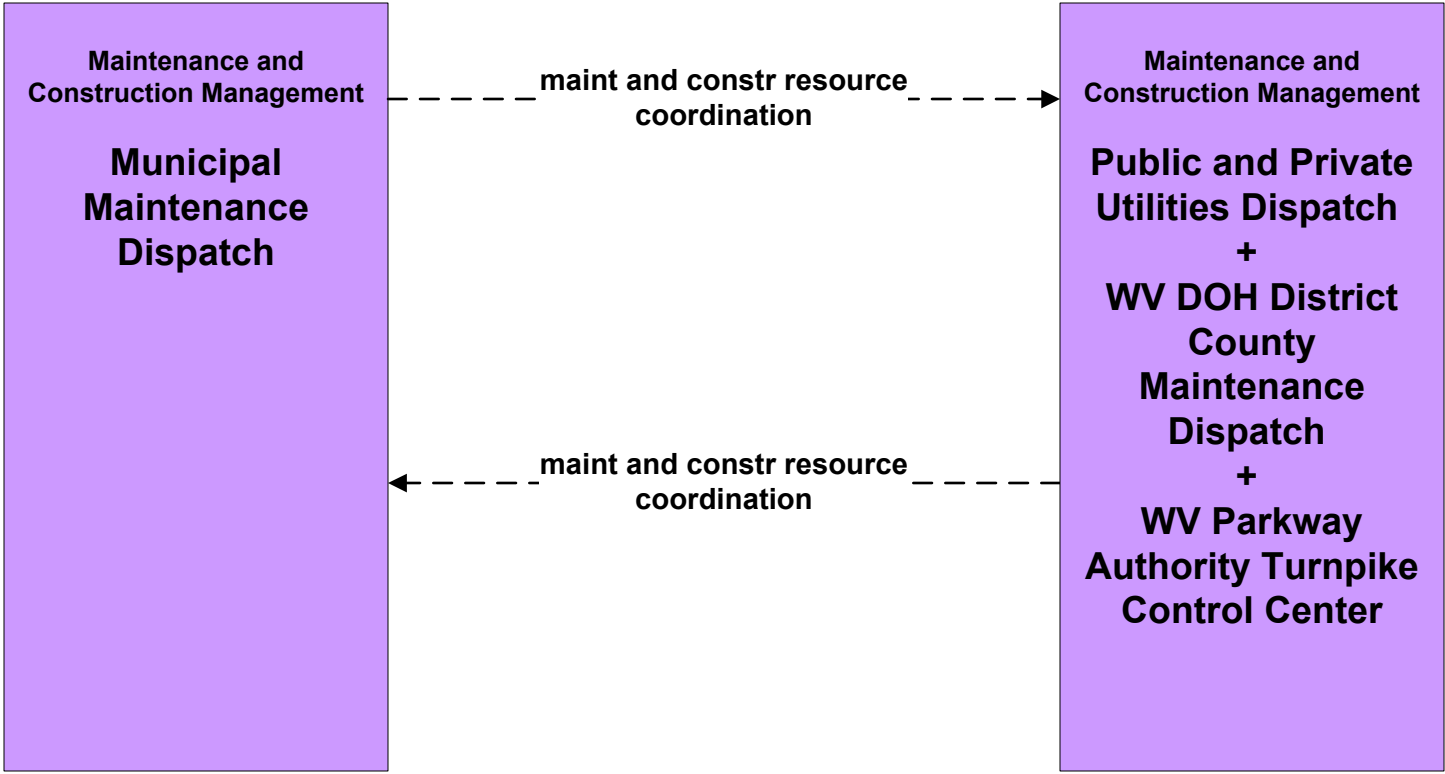
ATMS08 - Incident Management
City of Charleston Maintenance Operations (MCM to MCM)



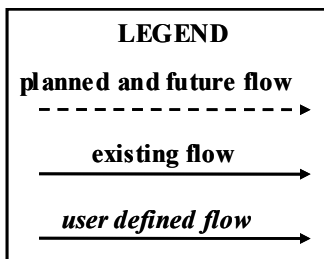
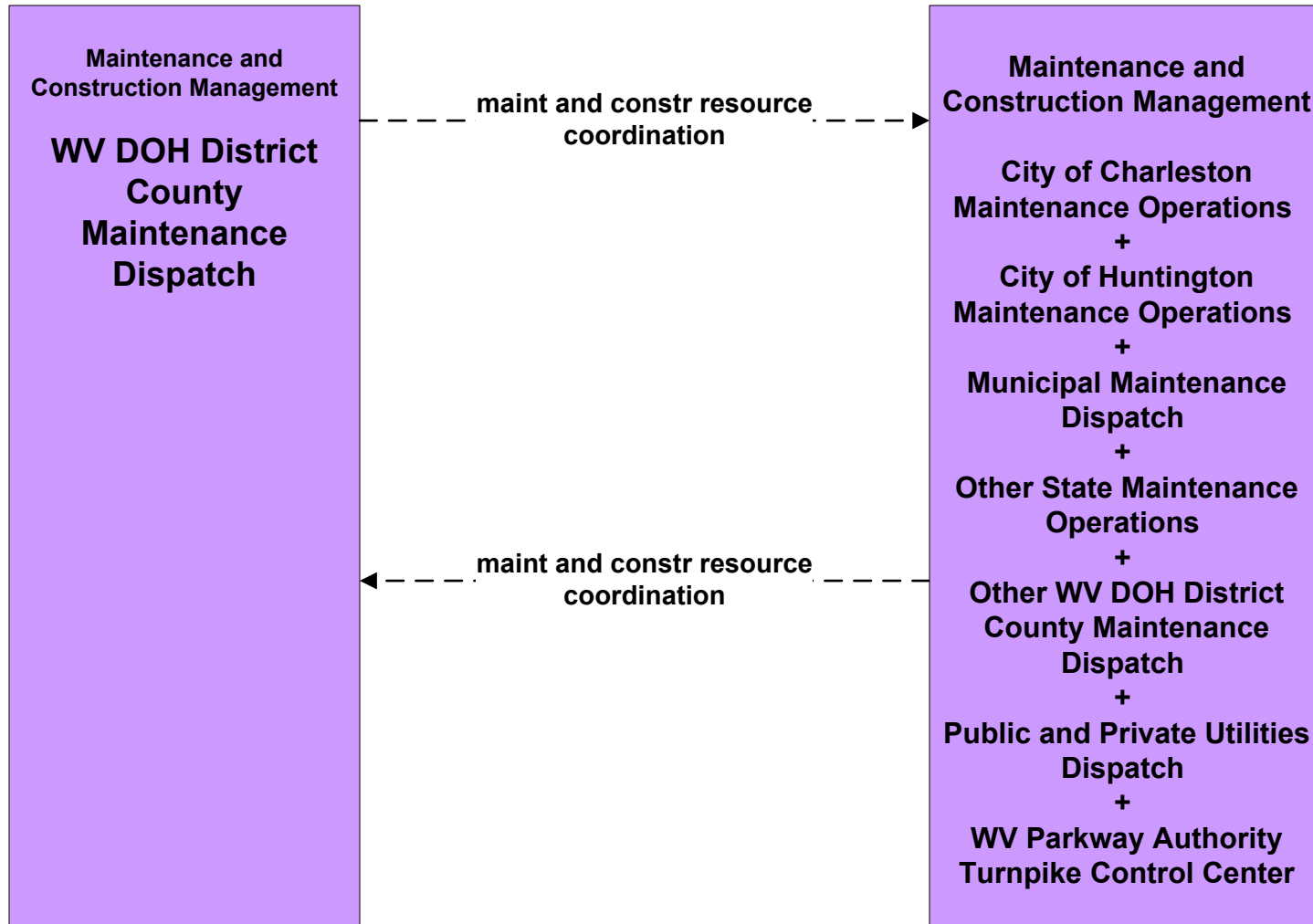
**ATMS08 - Incident Management
City of Huntington Maintenance Operations (MCM to MCM)**



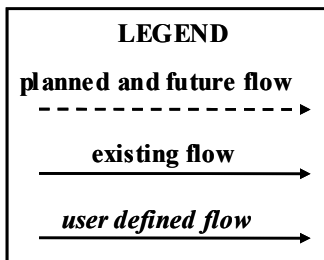
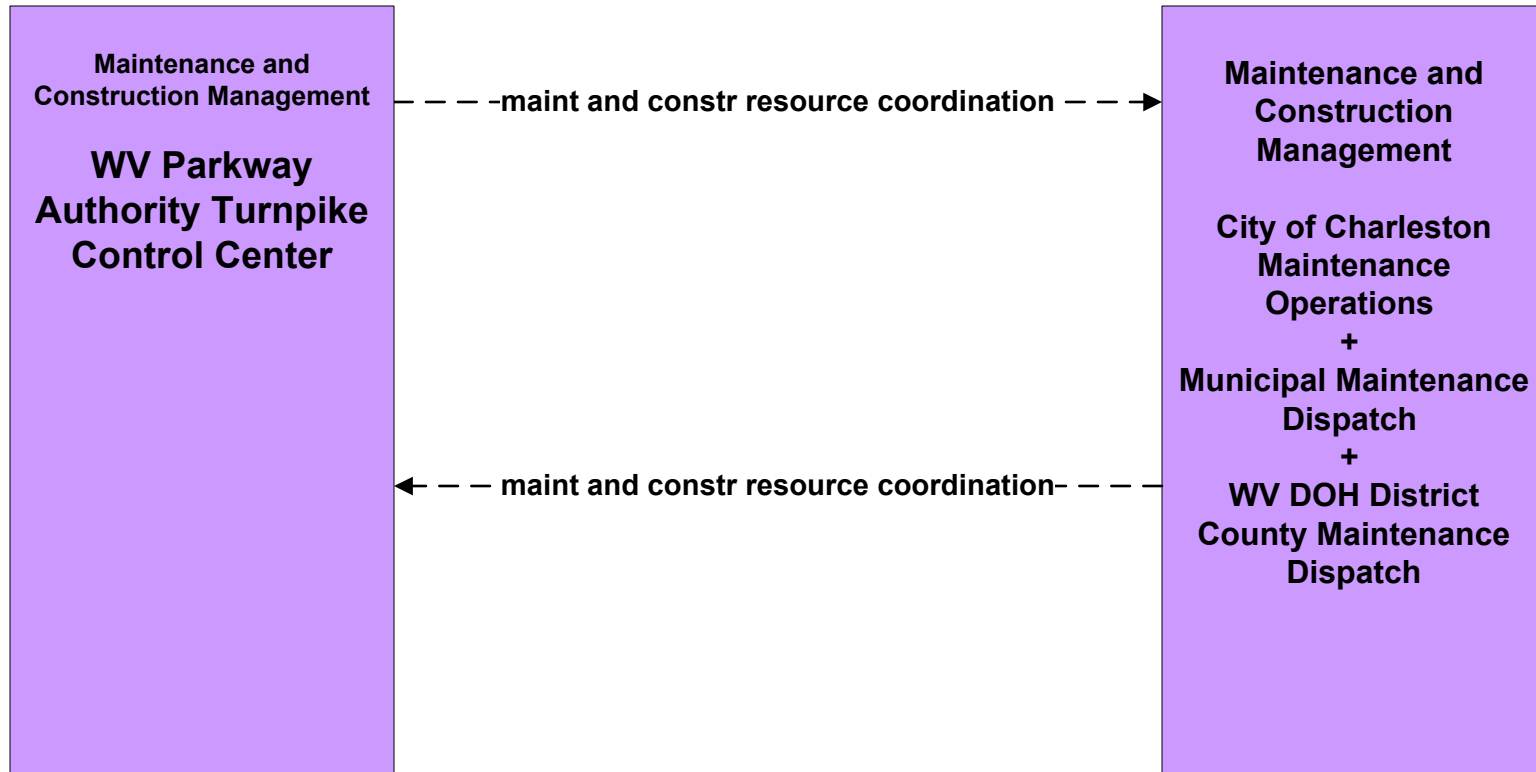
ATMS08 - Incident Management
Municipal Maintenance Dispatch (MCM to Other MCM)



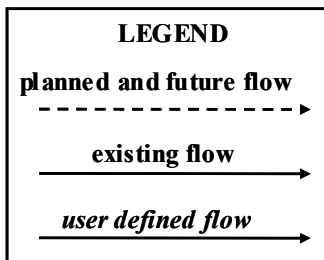
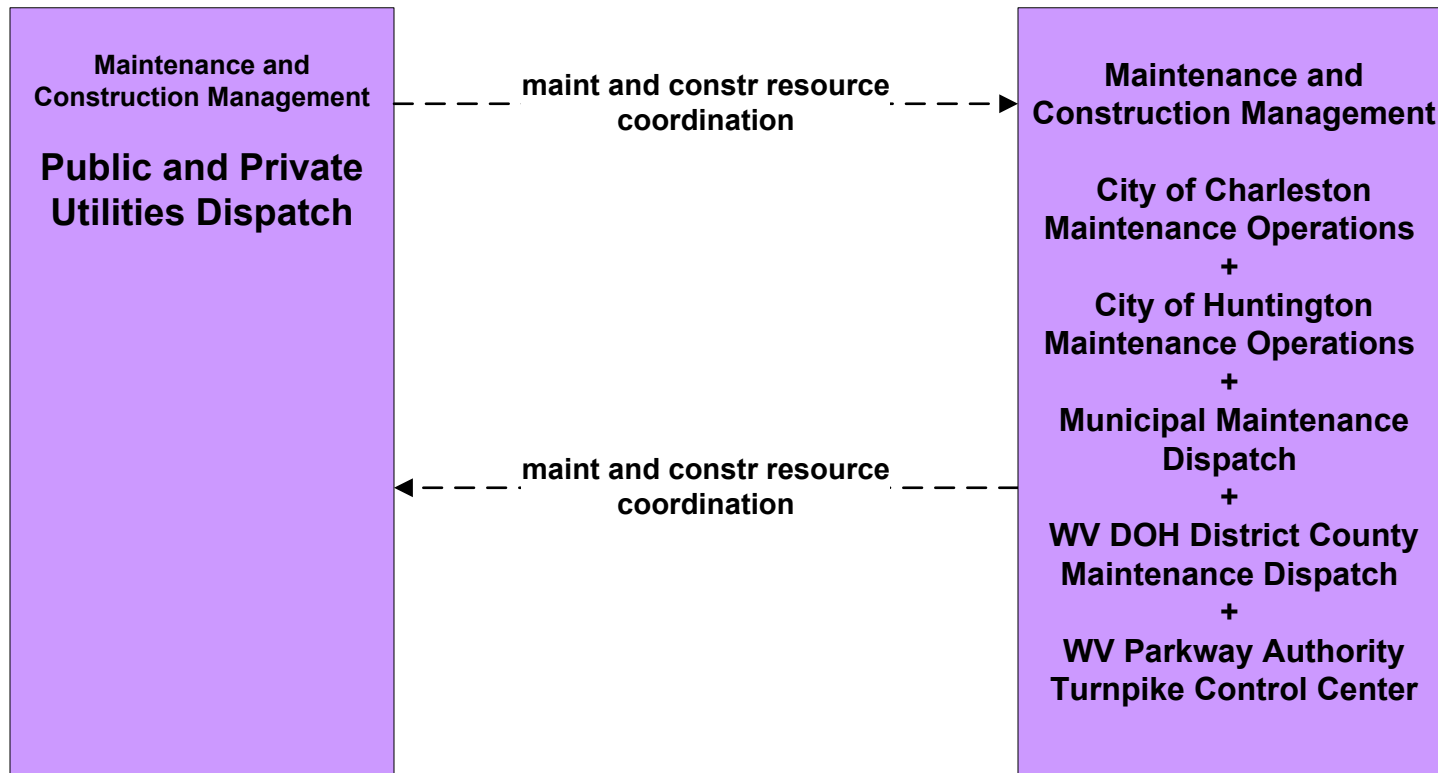
**ATMS08 - Incident Management
WV DOH Maintenance (MCM to Other MCM)**



**ATMS08 - Incident Management
WV Parkway Authority Maintenance (MCM to EM)**



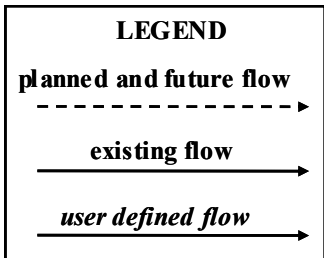
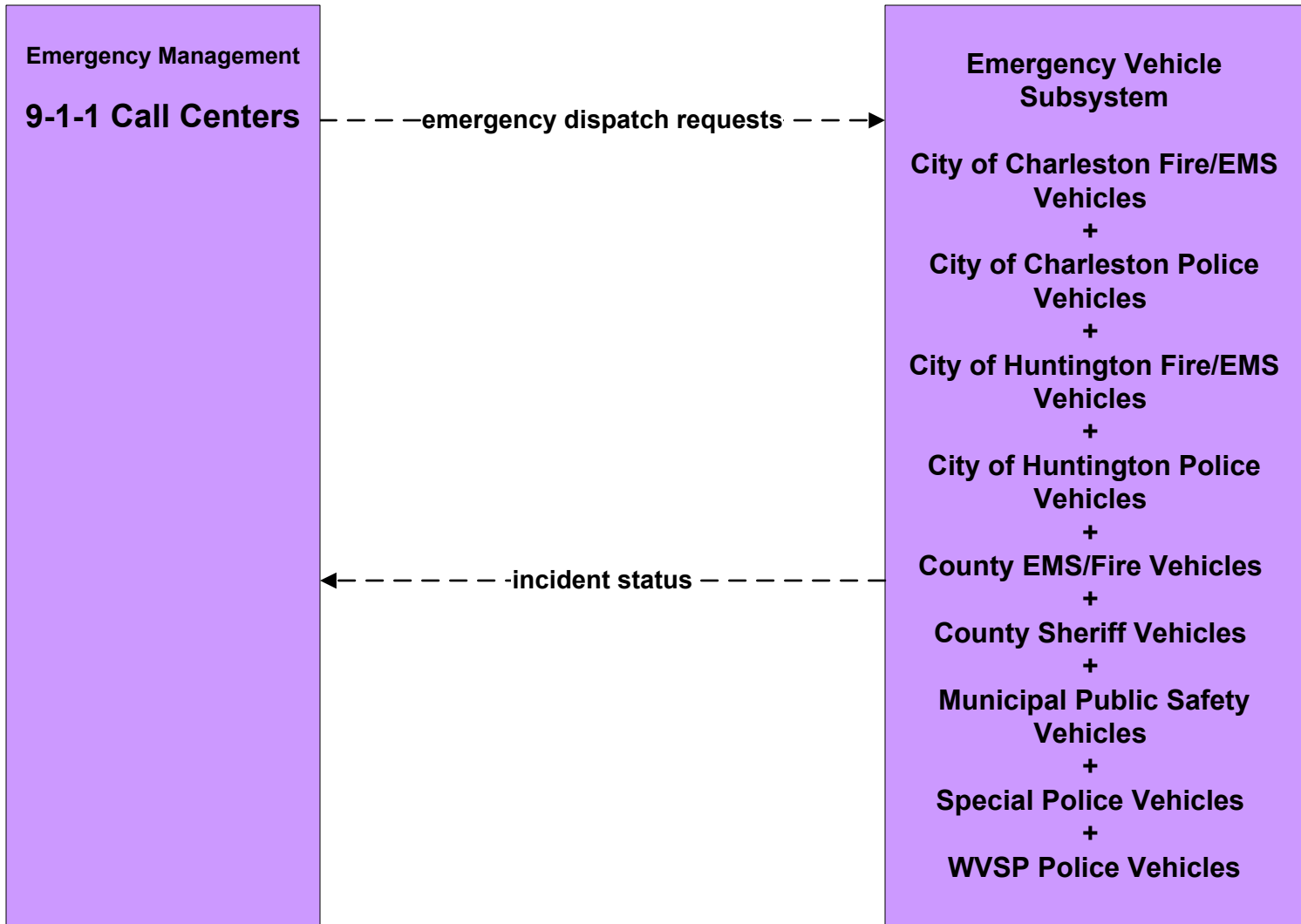
**ATMS08 - Incident Management
Public and Private Utilities (MCM to Other MCM)**



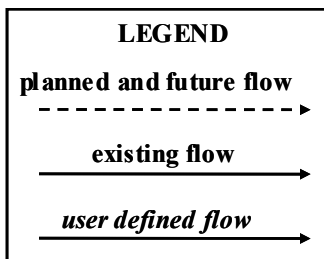
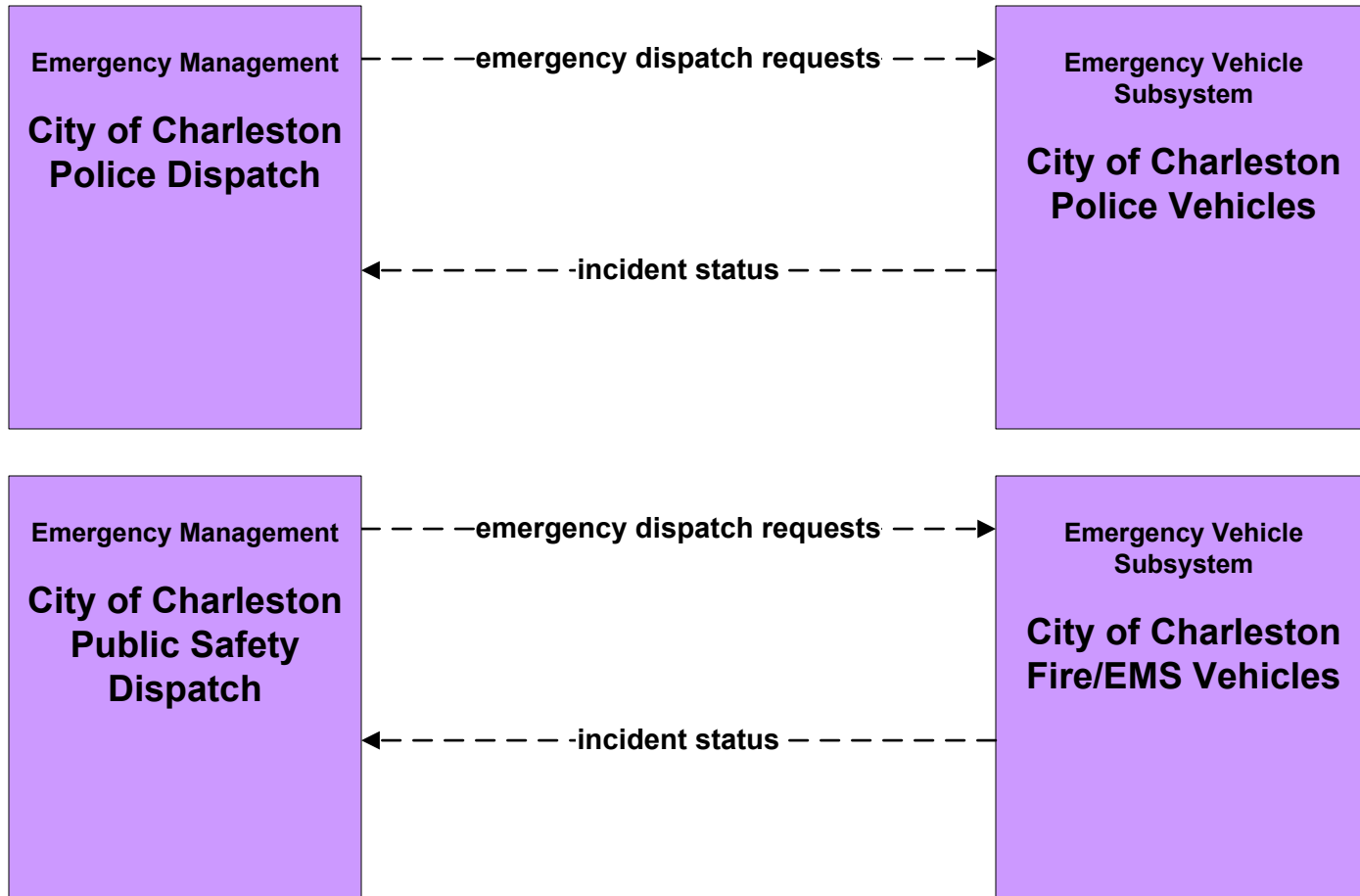
ATMS08 - Incident Management

Emergency Management ↔ *Emergency Vehicles*

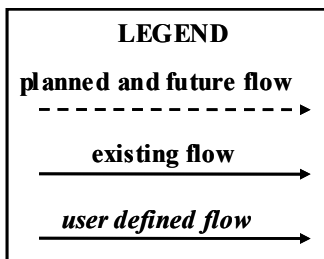
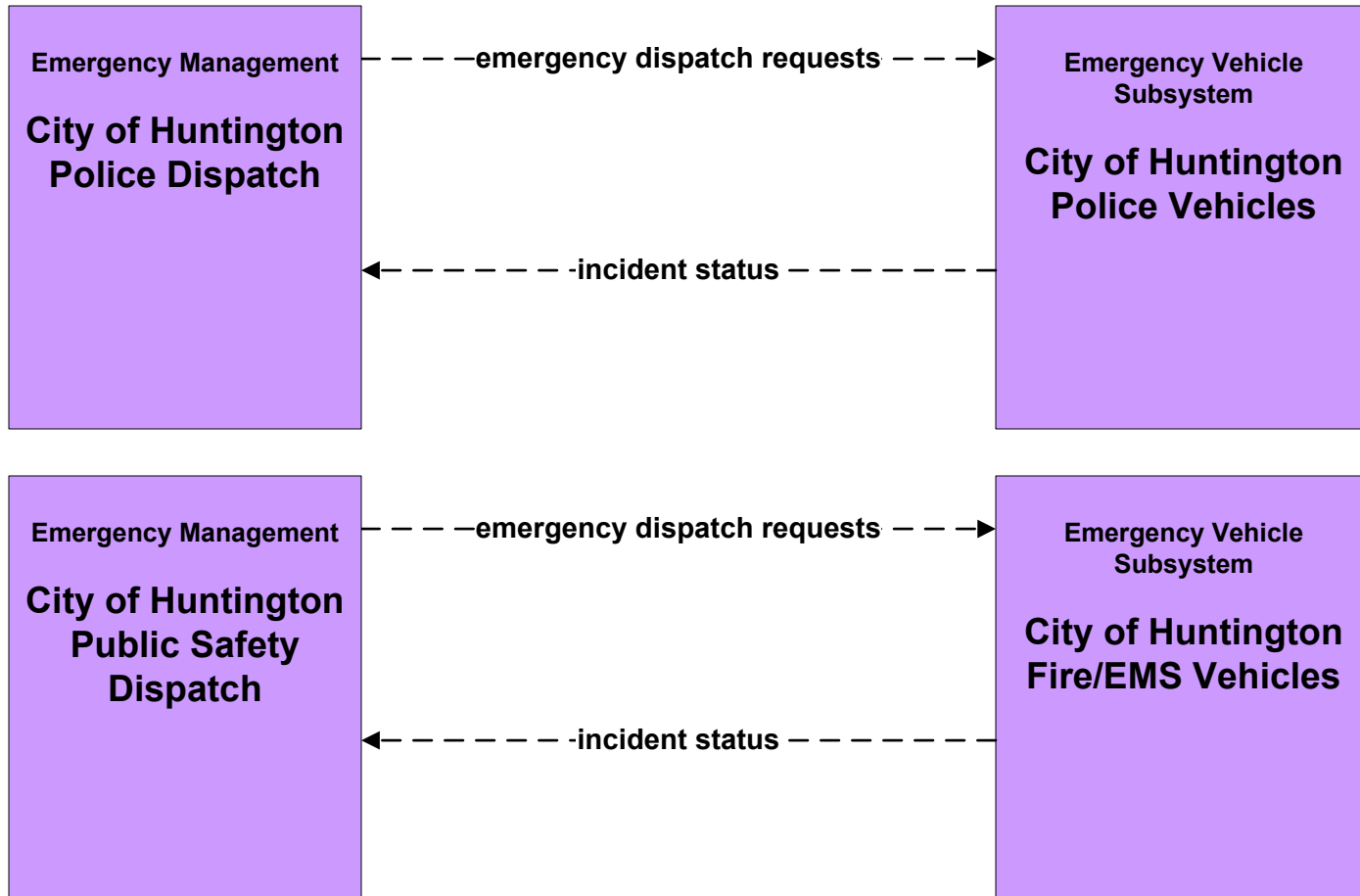
**ATMS08 - Incident Management
911 Call Centers (EM to EVS)**



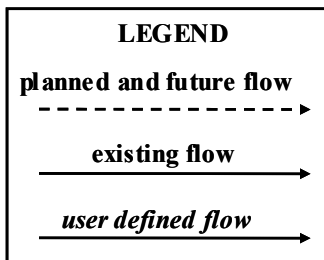
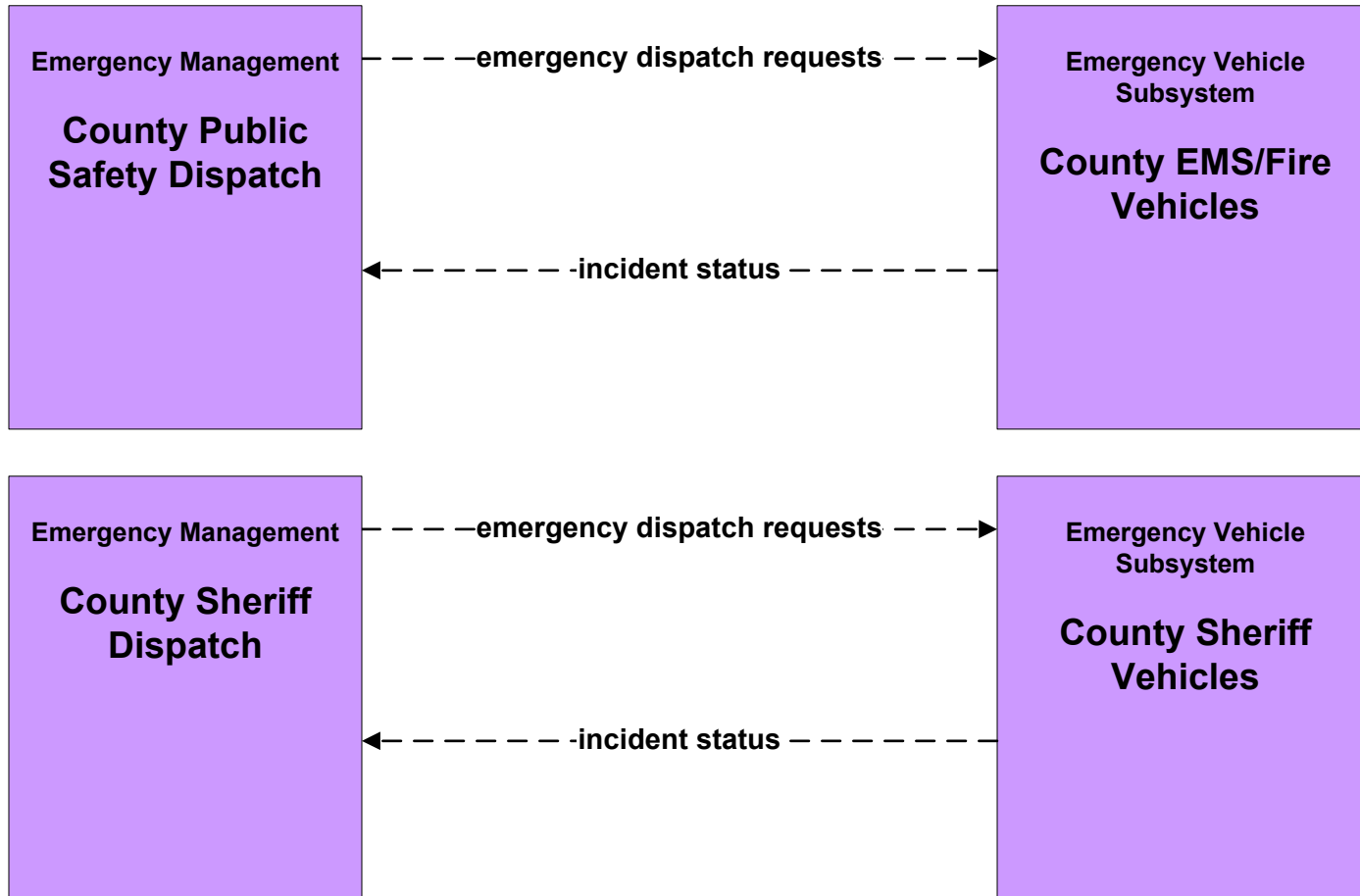
**ATMS08 - Incident Management
City of Charleston (EM to EVS)**



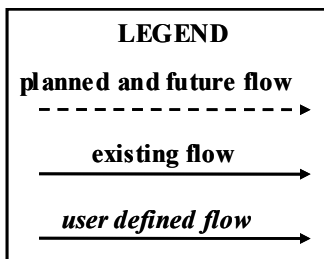
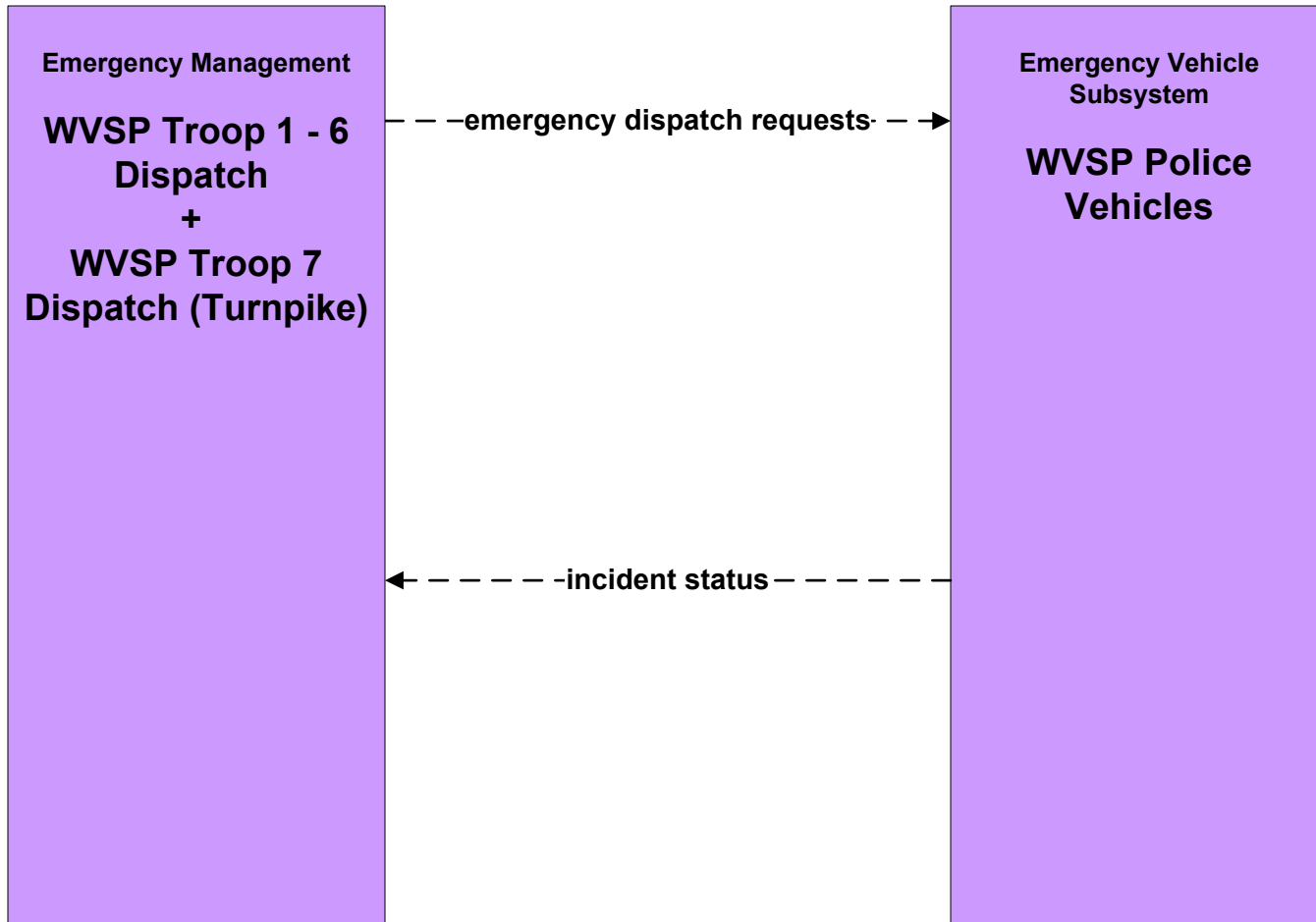
**ATMS08 - Incident Management
City of Huntington (EM to EVS)**



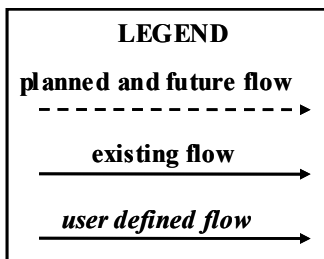
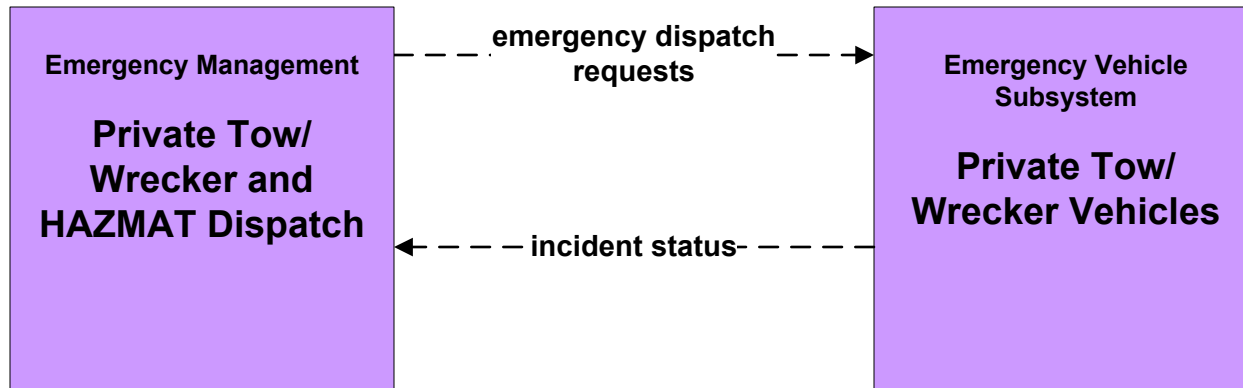
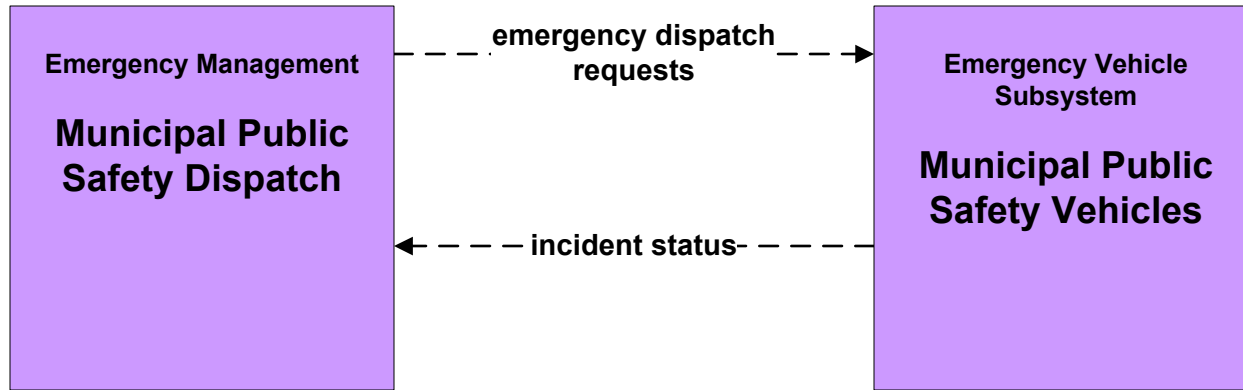
**ATMS08 - Incident Management
County Public Safety / Sheriff (EM to EVS)**



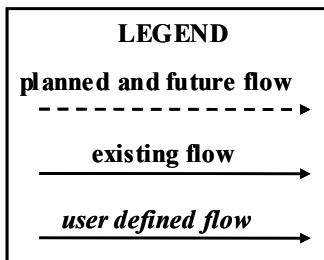
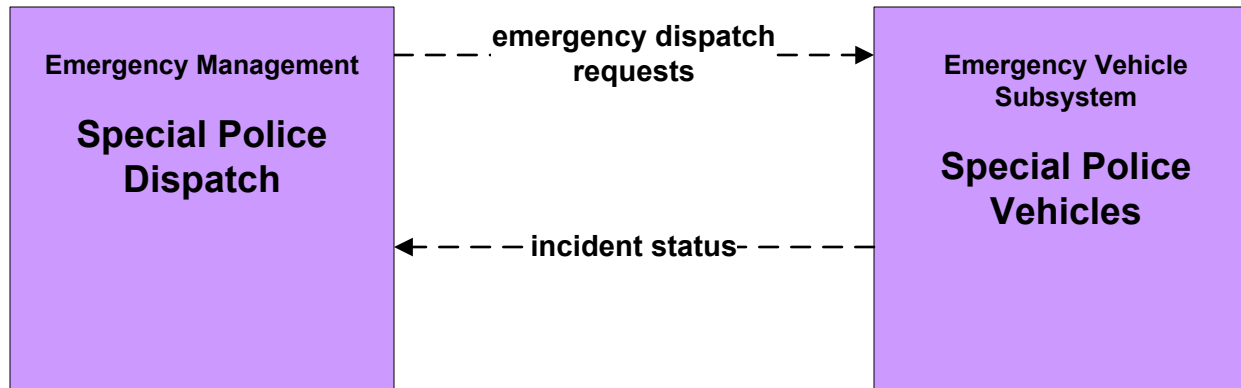
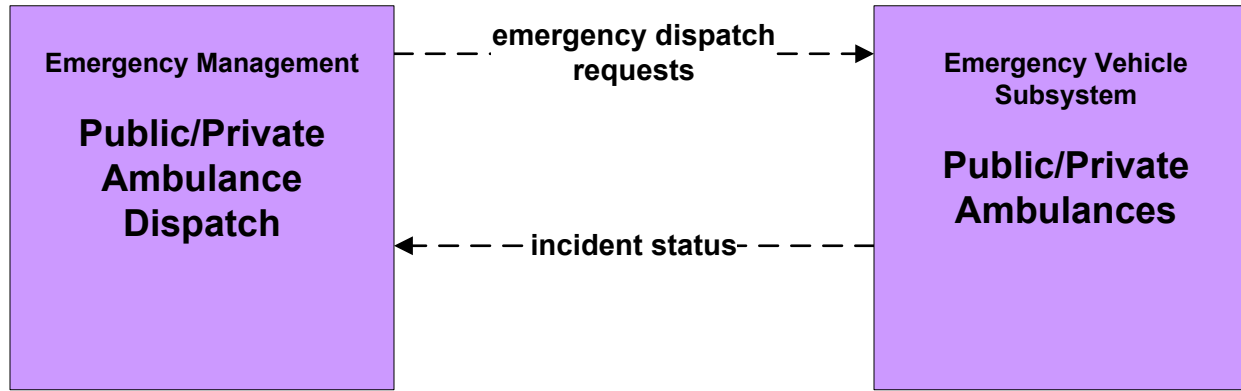
**ATMS08 - Incident Management
WV State Police (EM to EVS)**



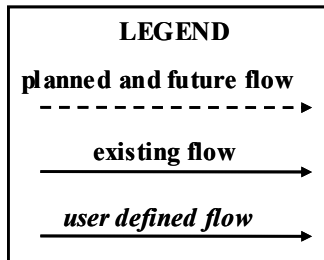
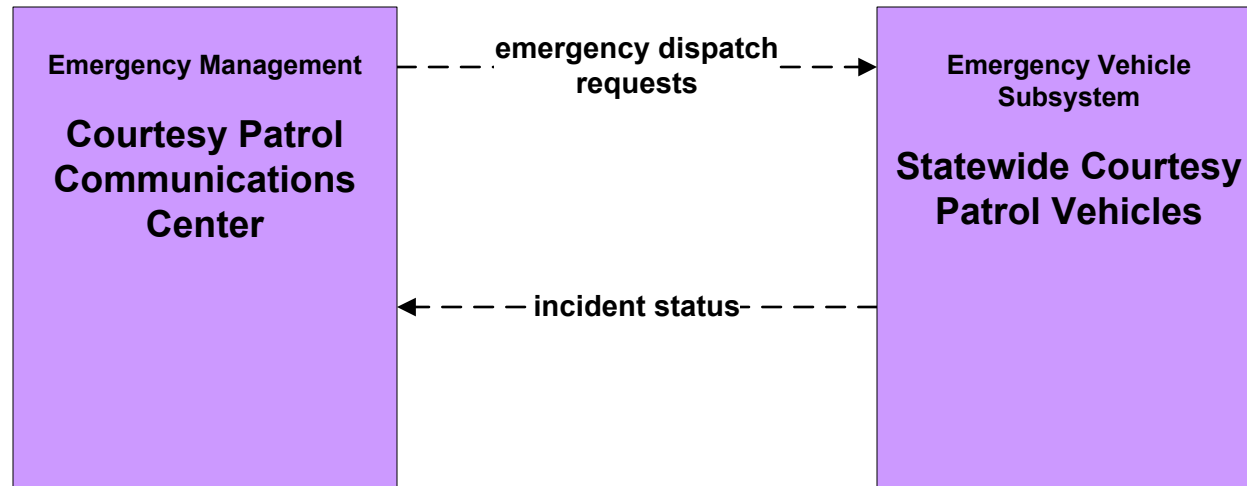
**ATMS08 - Incident Management
EM to EVS (1 of 3)**



ATMS08 - Incident Management EM to EVS (2 of 3)



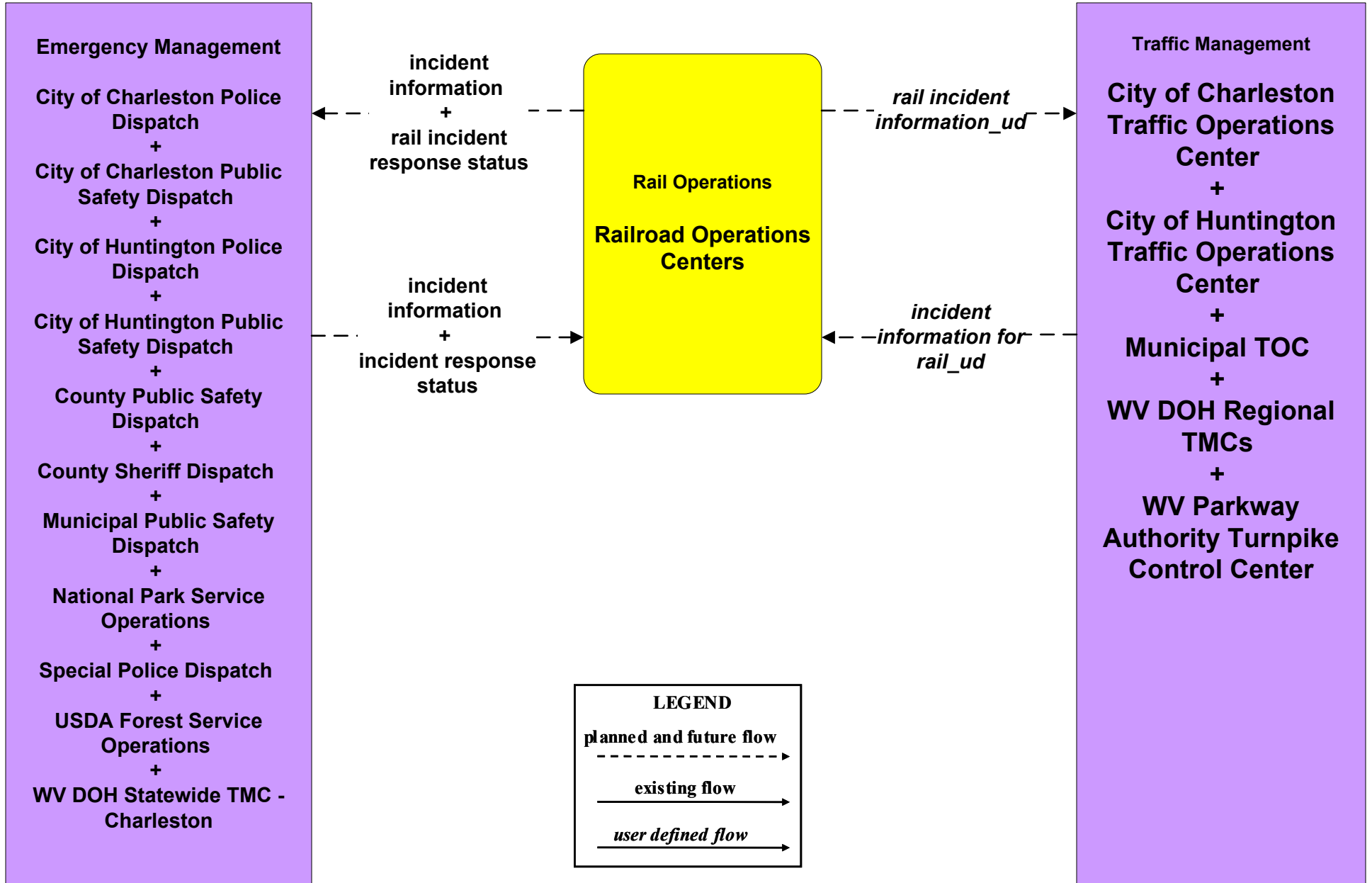
**ATMS08 - Incident Management
EM to EVS (3 of 3)**



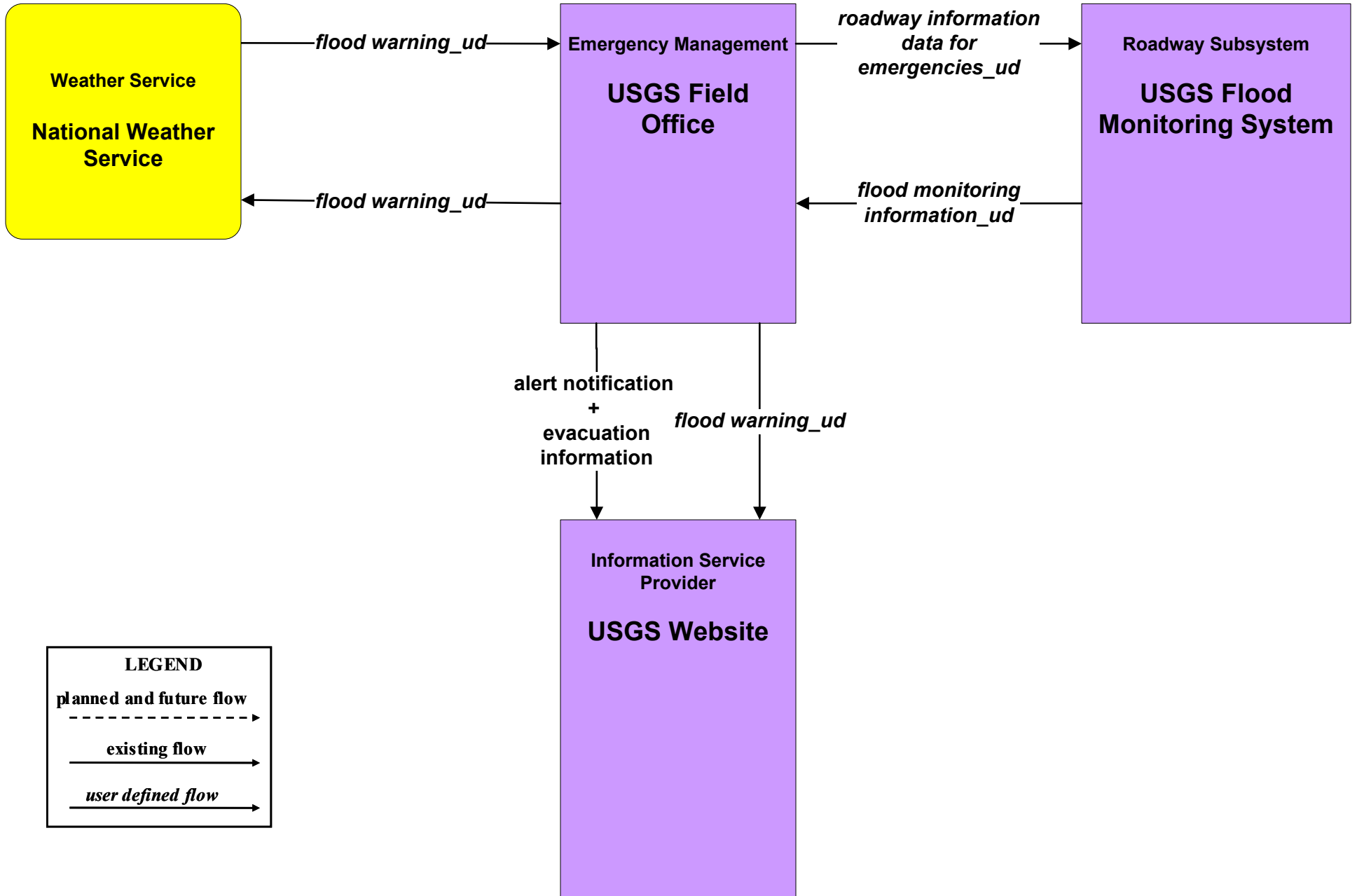
ATMS08 - Incident Management

Misc.

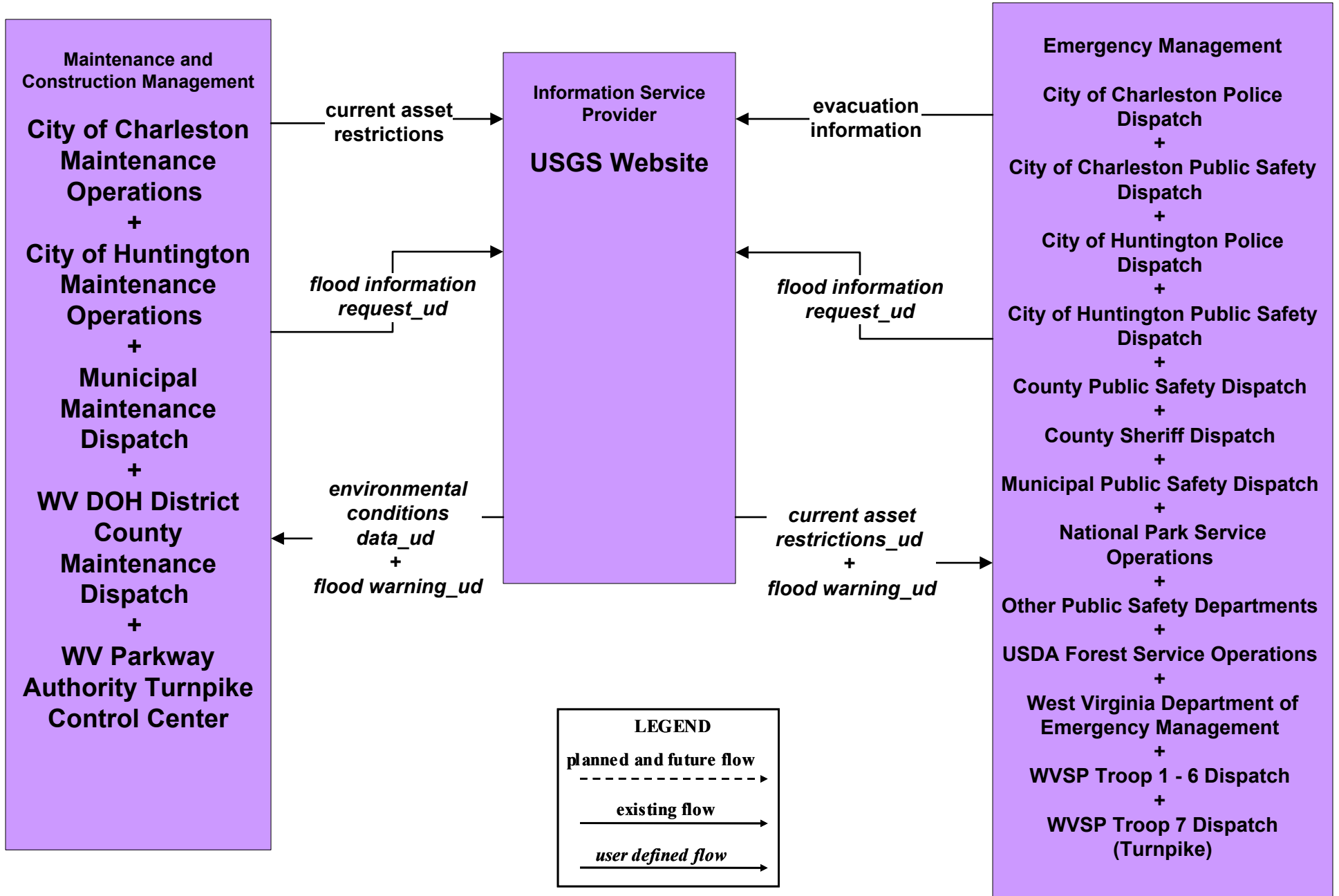
ATMS08 - Incident Management Rail Operations Coordination



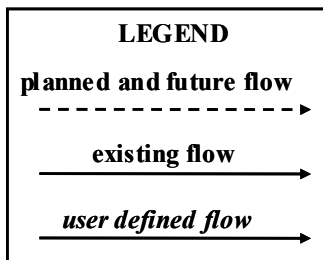
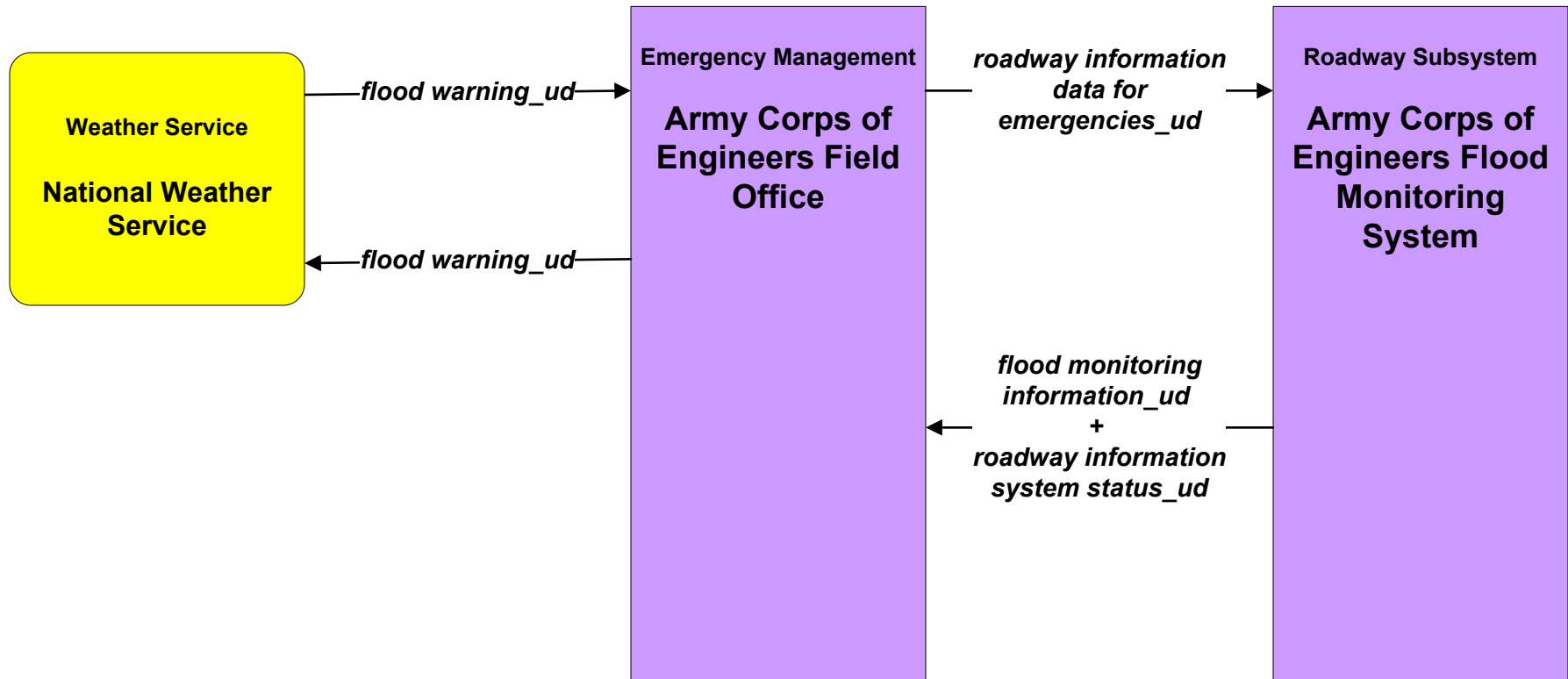
ATMS08 - Incident Management Flood Monitoring – USGS (1 of 2)



ATMS08 - Incident Management Flood Monitoring – USGS (2 of 2)

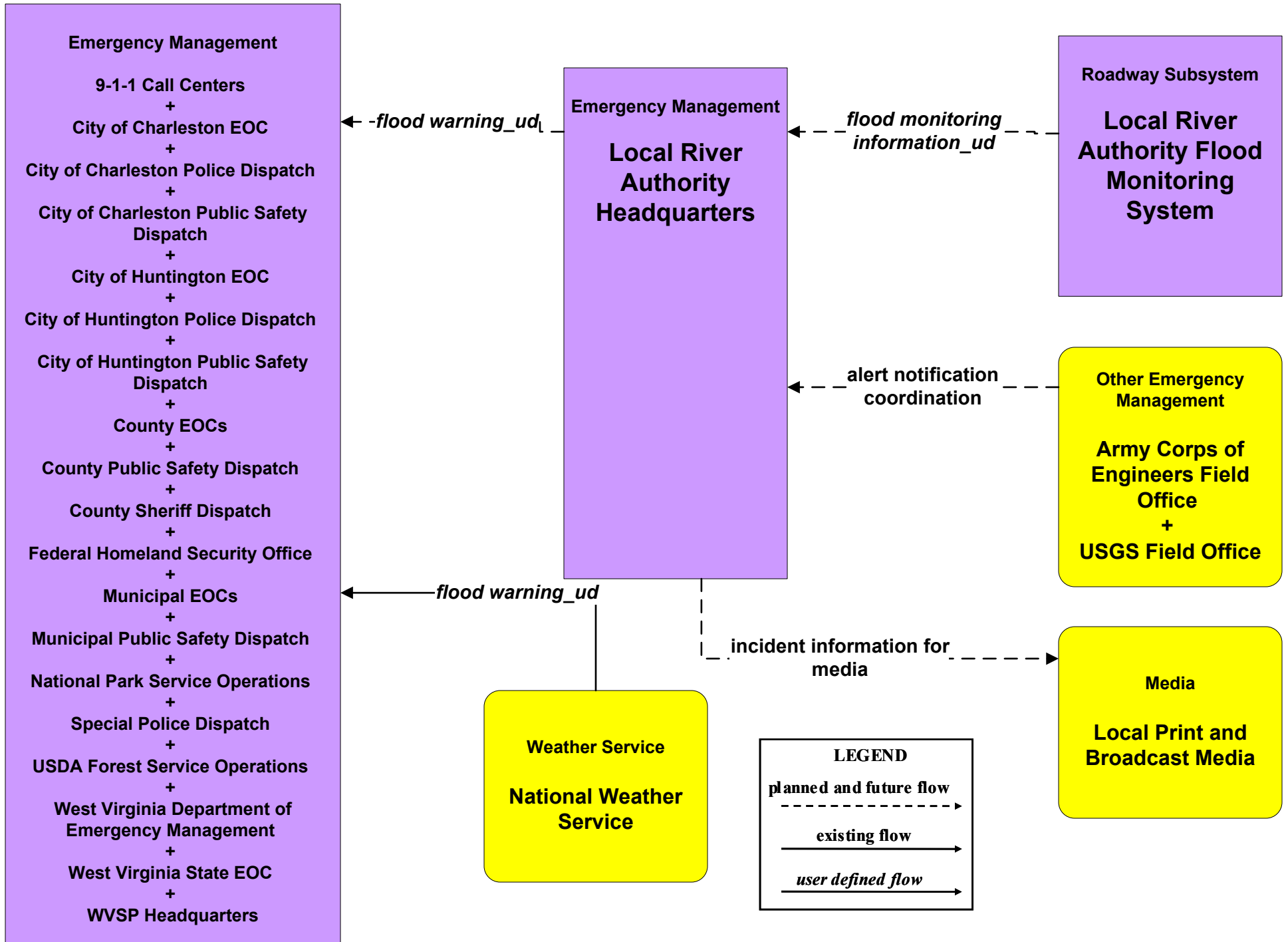


ATMS08 - Incident Management
Flood Monitoring – Army Corps of Engineers

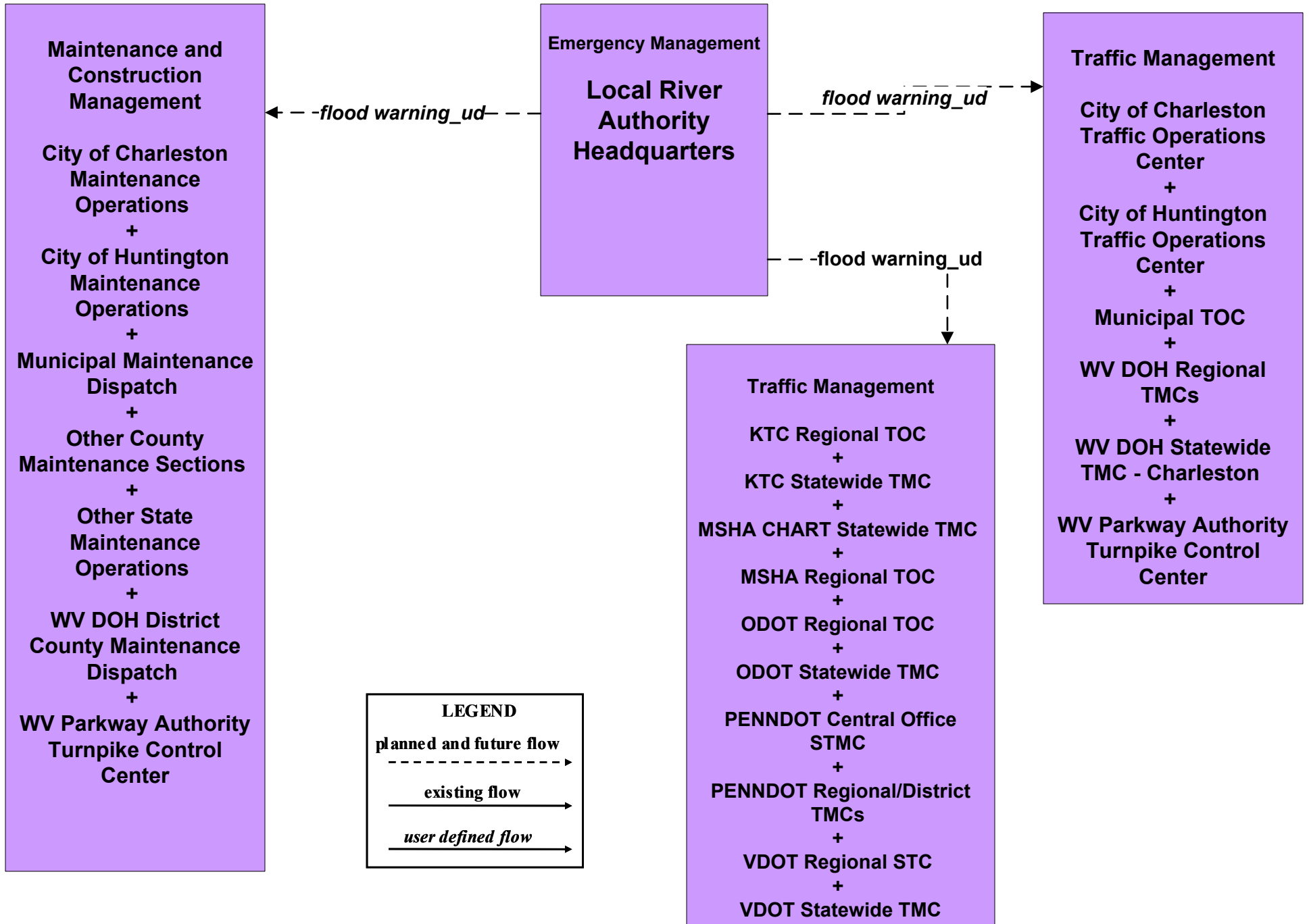


ATMS08 - Incident Management

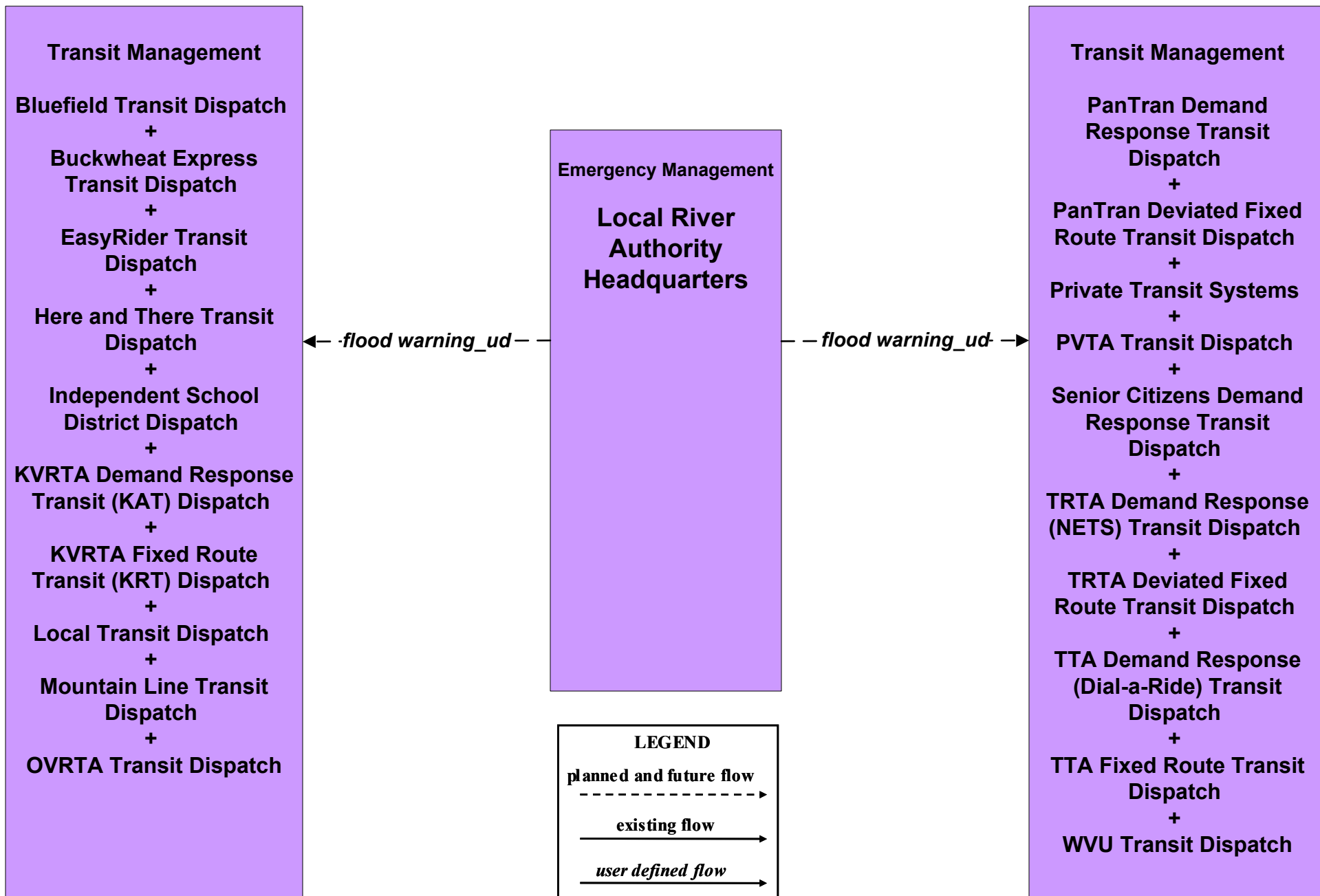
Flood Monitoring – Local River Authority (1 of 3)



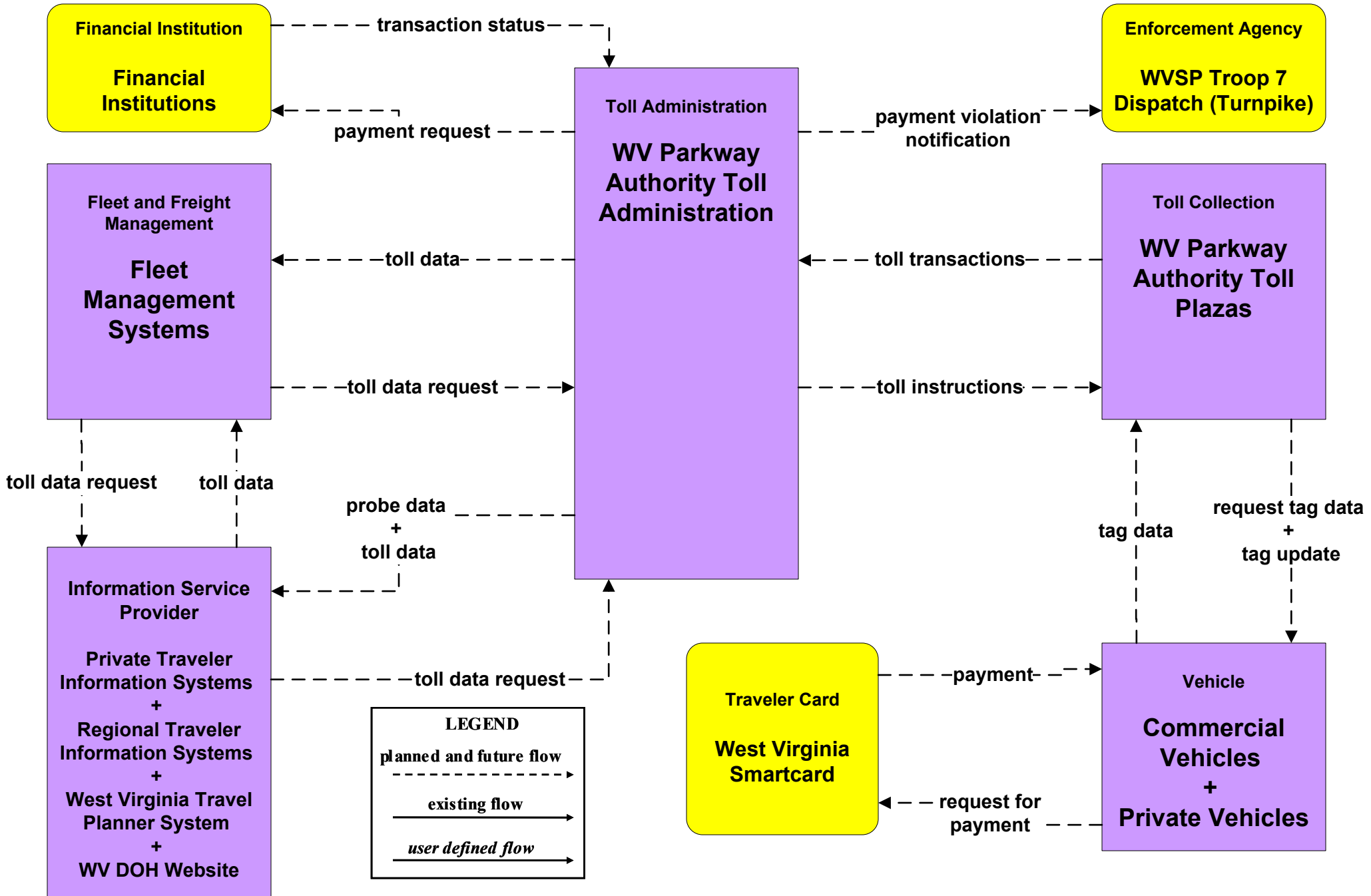
ATMS08 - Incident Management
Flood Monitoring – Local River Authority (2 of 3)



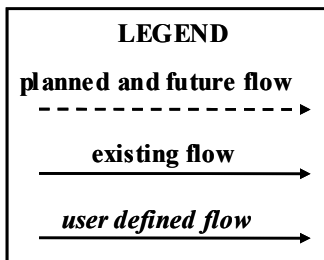
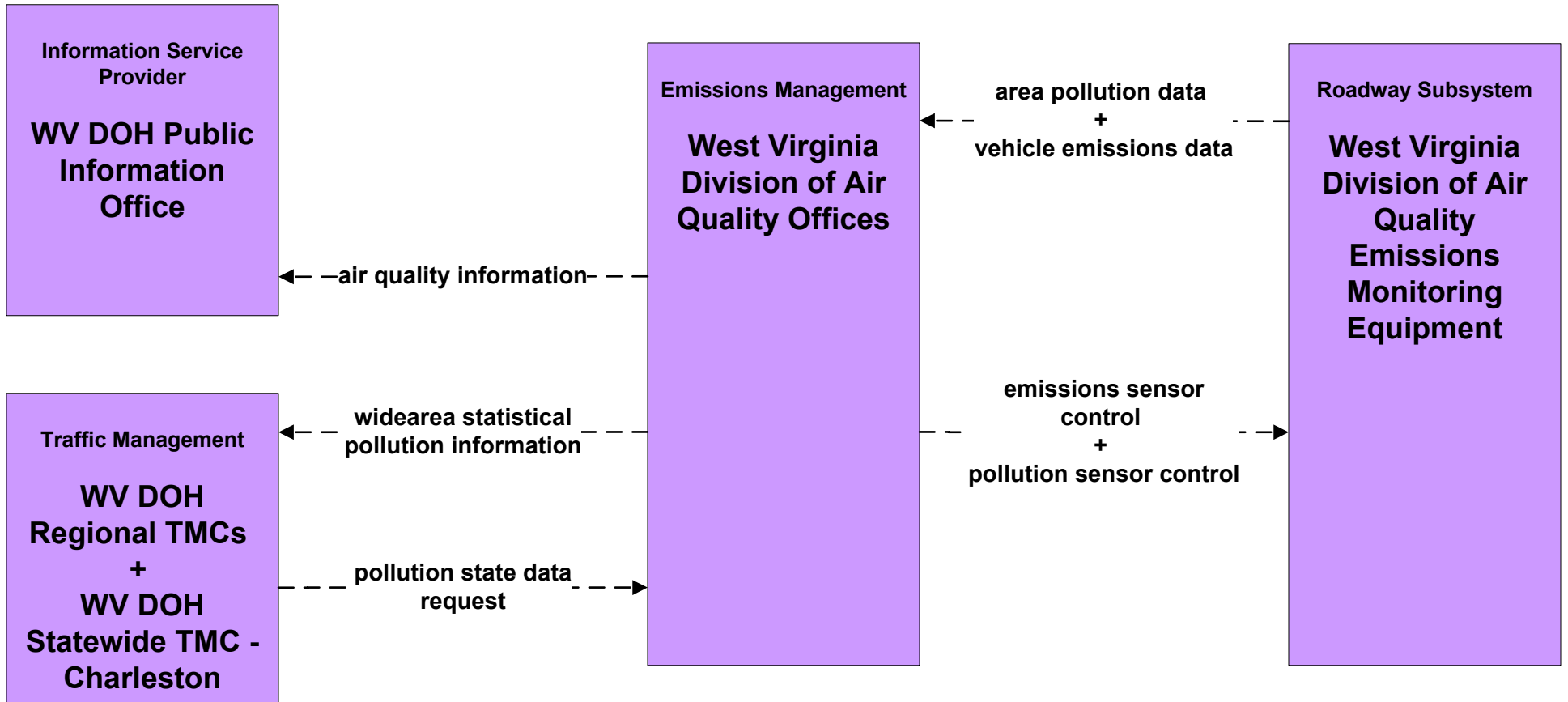
**ATMS08 - Incident Management
Flood Monitoring – Local River Authority (3 of 3)**



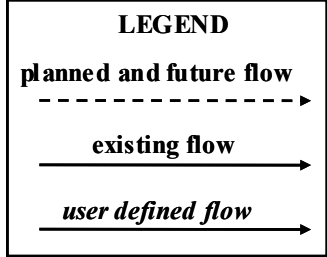
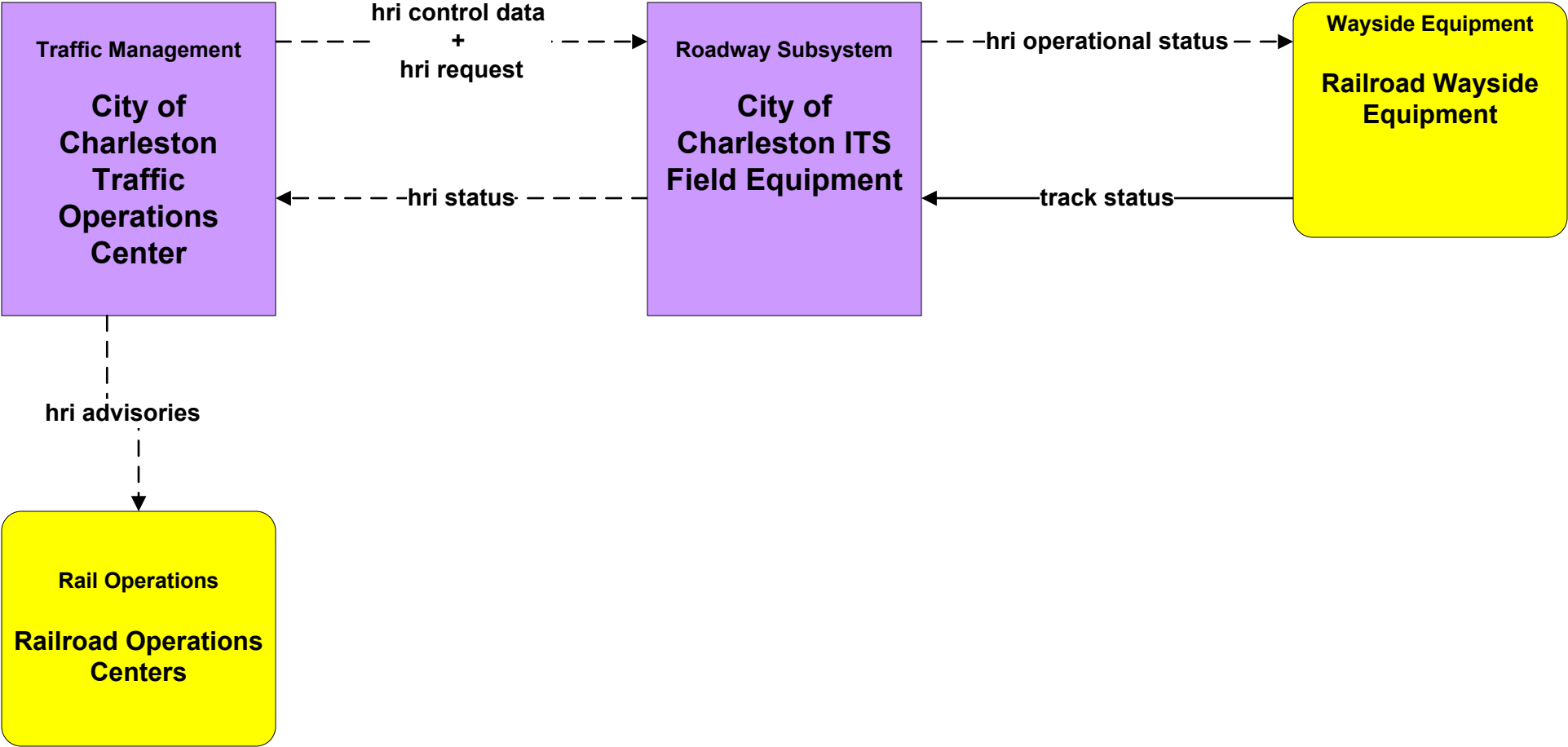
ATMS10 - Electronic Toll Collection WV Parkway Authority



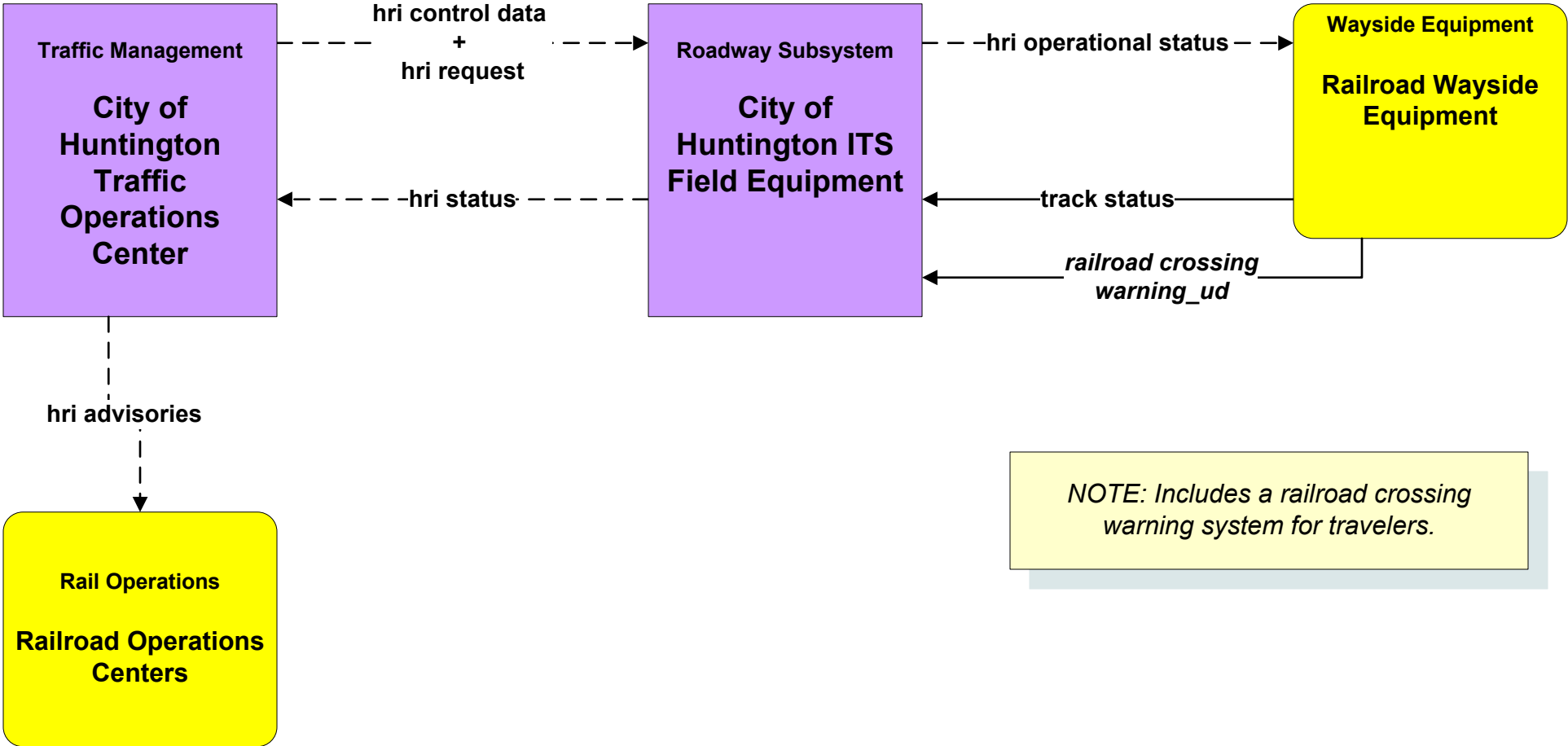
ATMS11 - Emissions Monitoring and Management WV Division of Air Quality



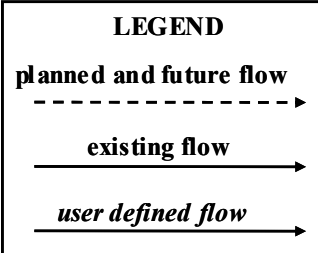
**ATMS13 - Standard Railroad Crossing
City of Charleston Traffic Operations Center**



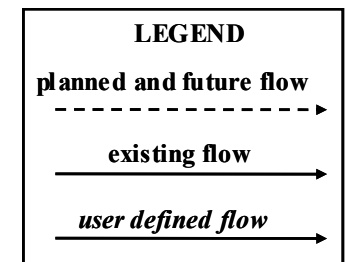
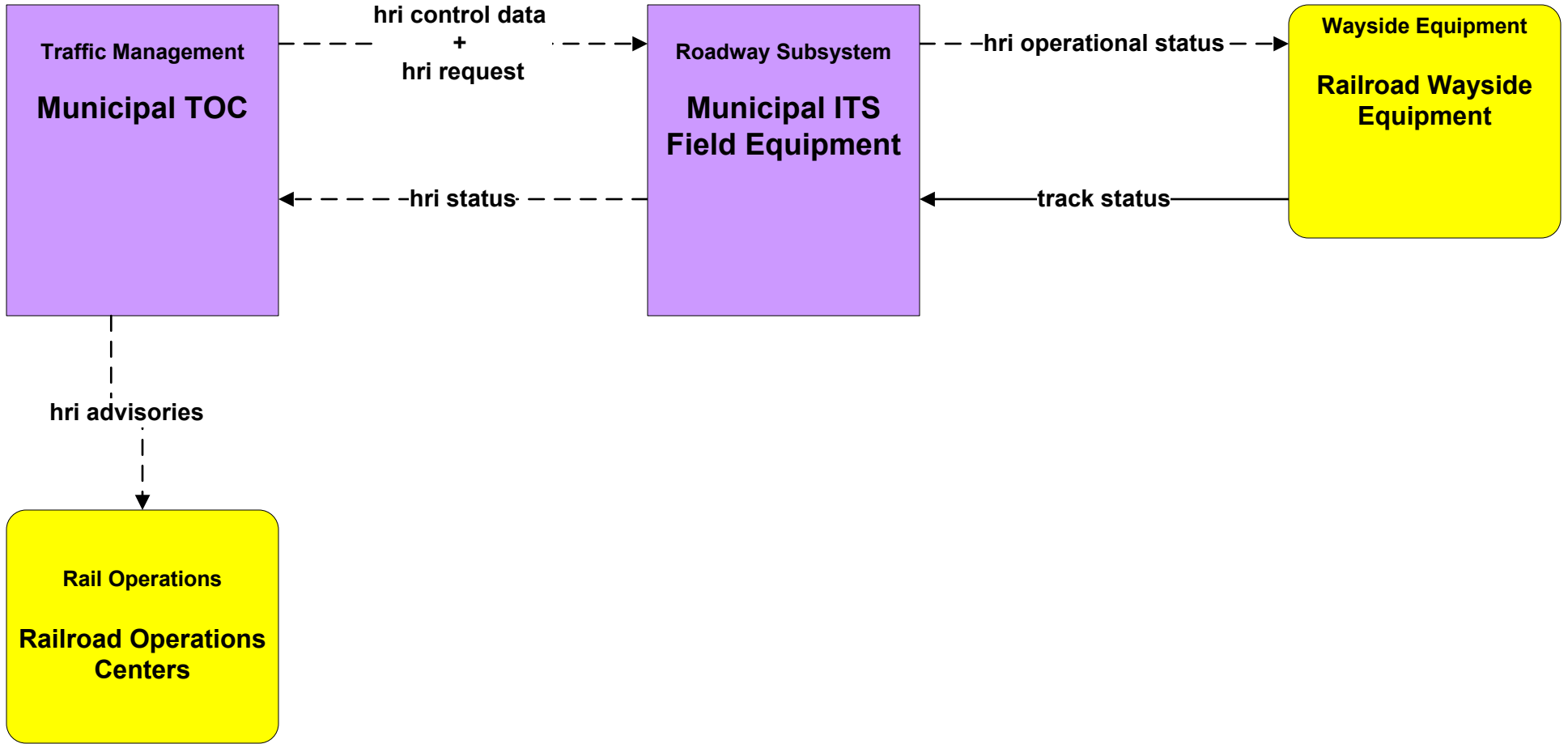
**ATMS13 - Standard Railroad Crossing
City of Huntington Traffic Operations Center**



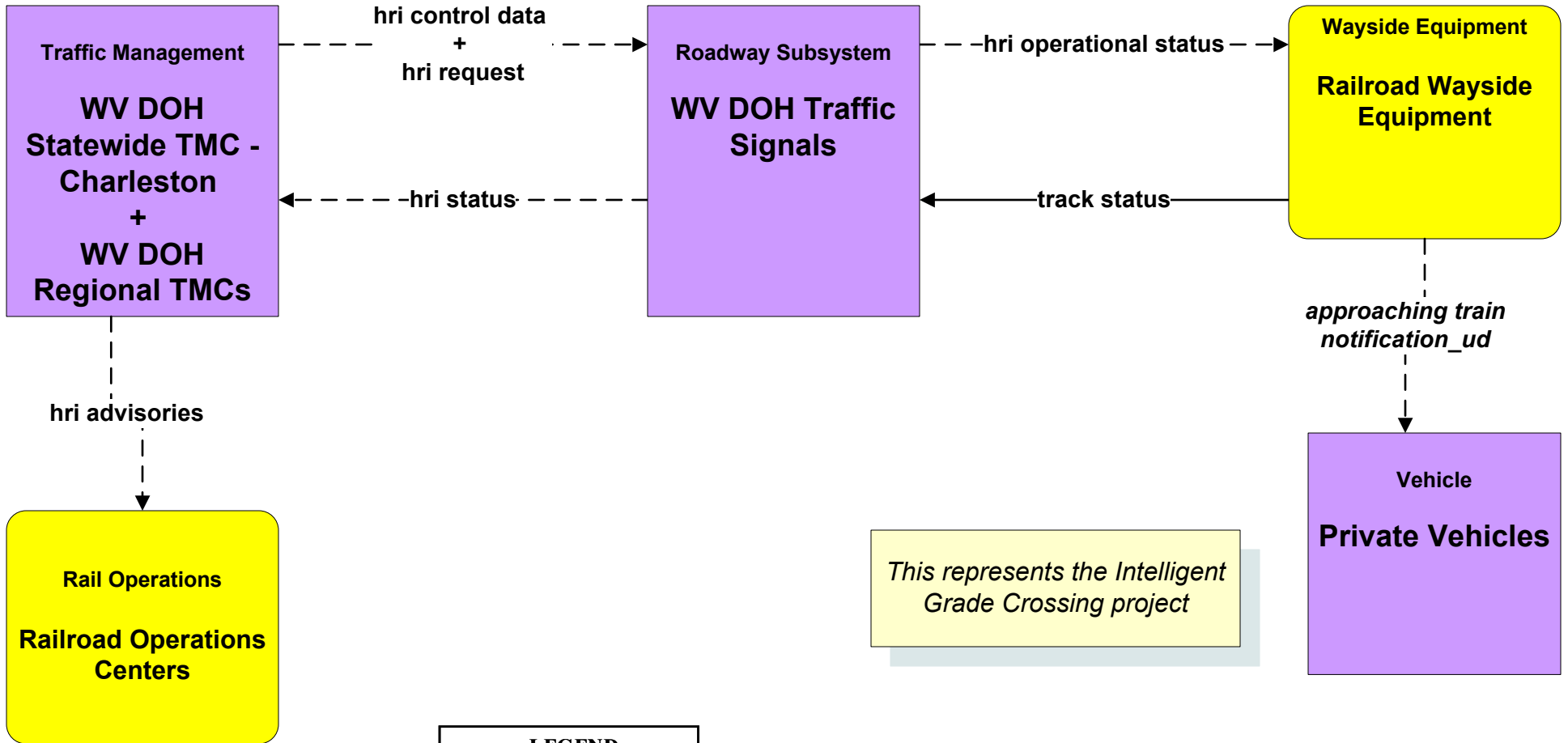
NOTE: Includes a railroad crossing warning system for travelers.



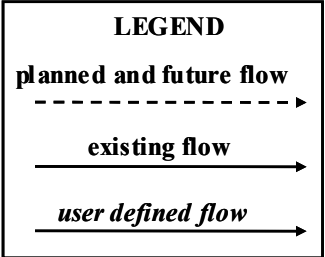
**ATMS13 - Standard Railroad Crossing
Municipal TOC**



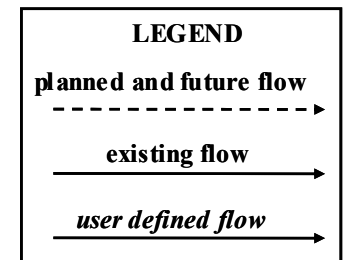
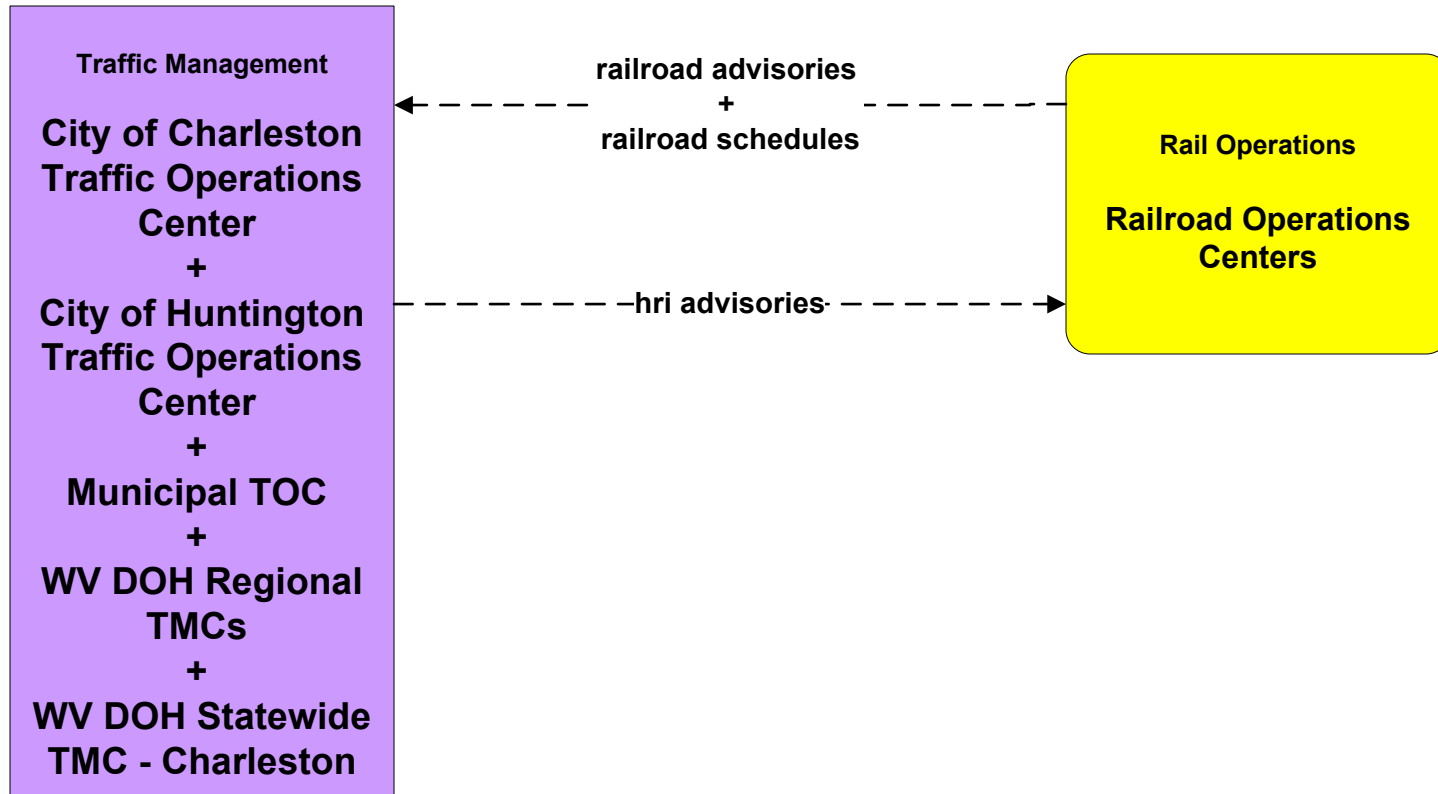
ATMS13 - Standard Railroad Crossing WV DOH



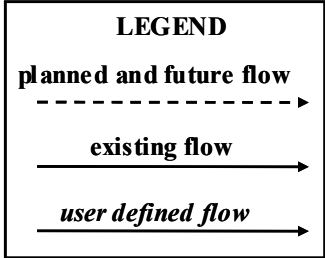
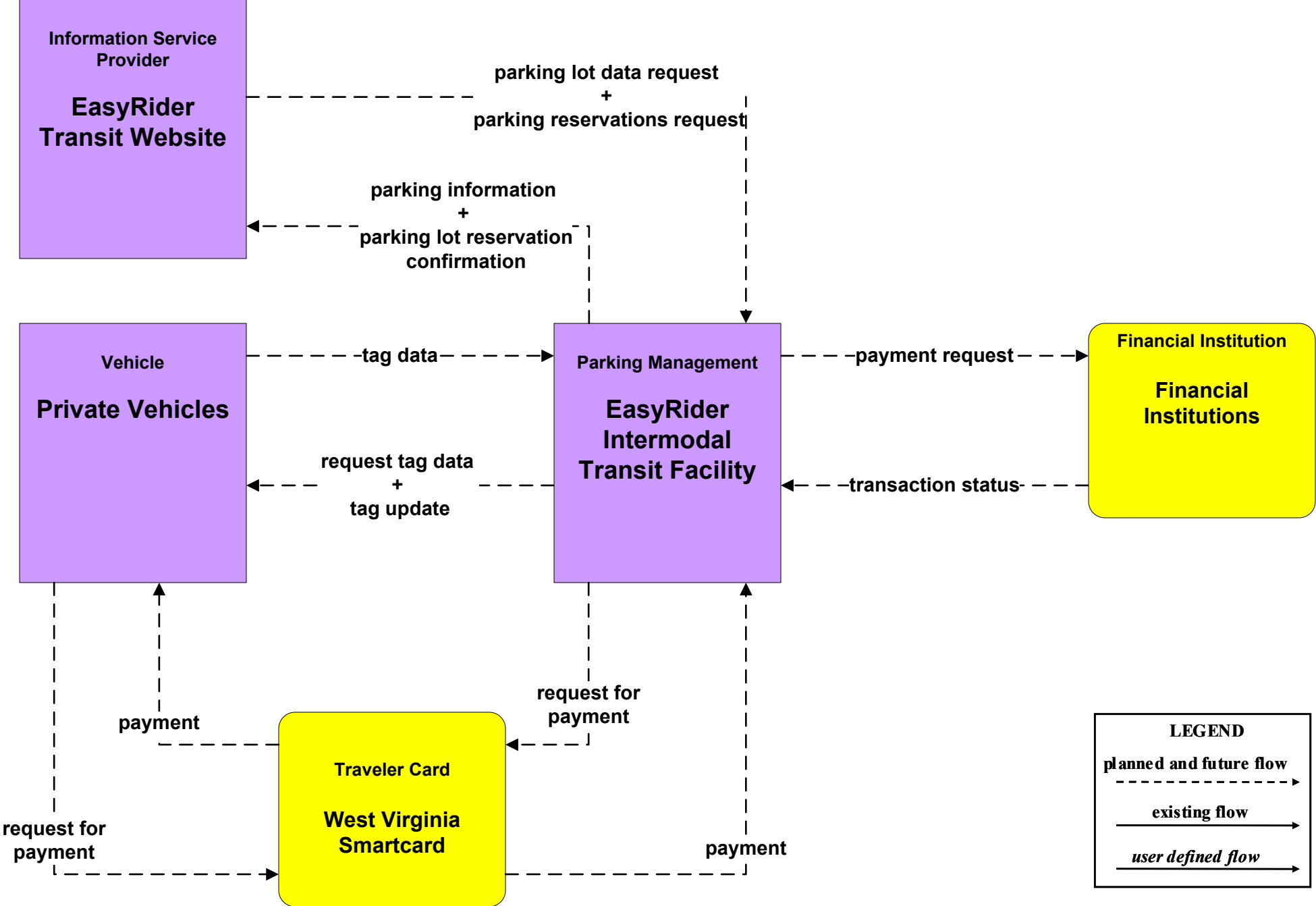
This represents the Intelligent Grade Crossing project



**ATMS15 - Railroad Operations Coordination
Traffic Management Centers**



ATMS16 - Parking Facility Management EasyRider



ATMS21 - Roadway Closure Management WV DOH TMCs

