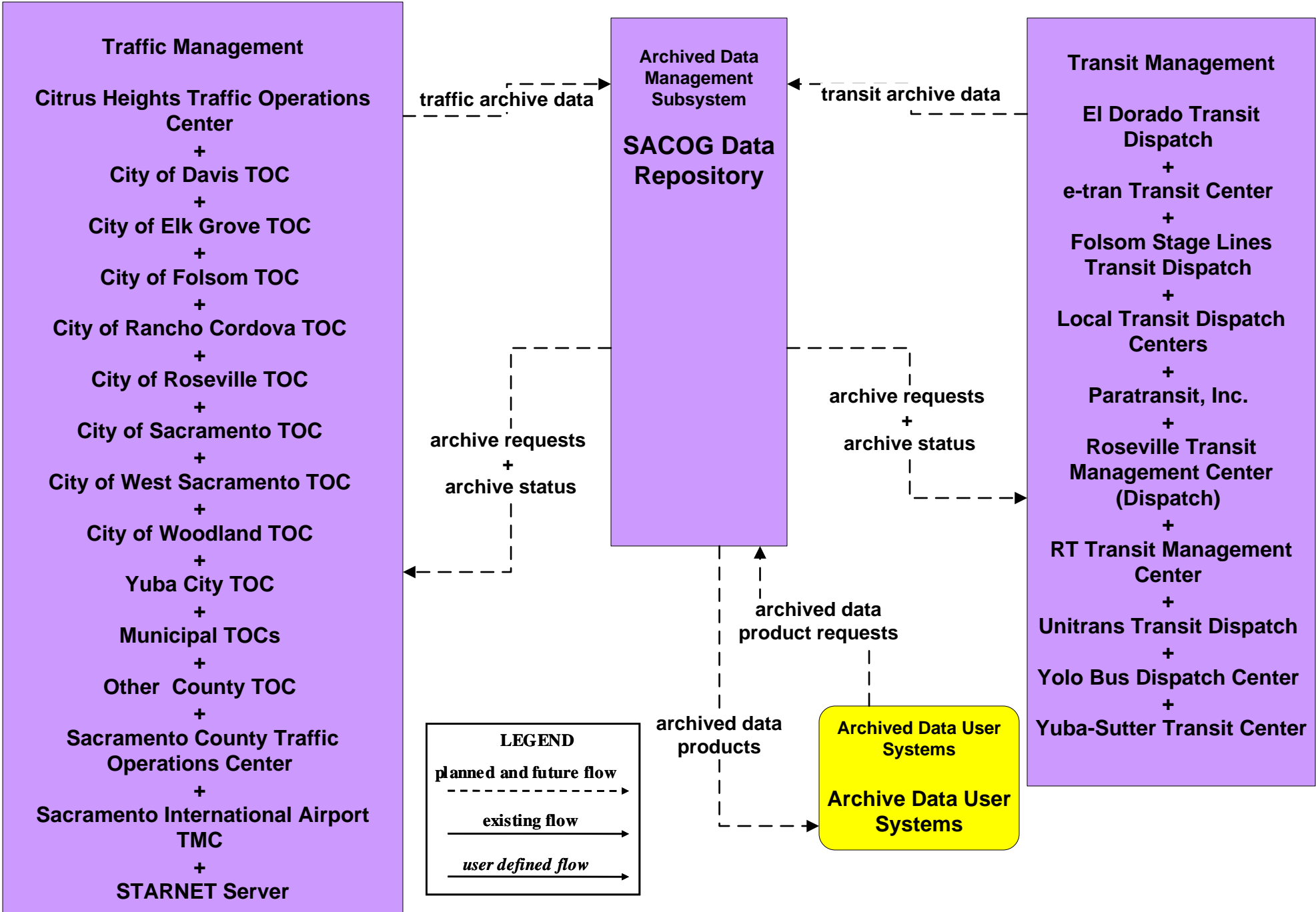
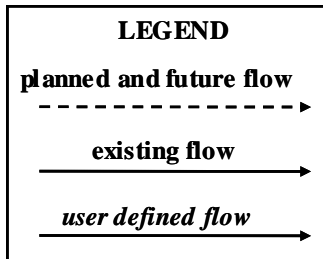
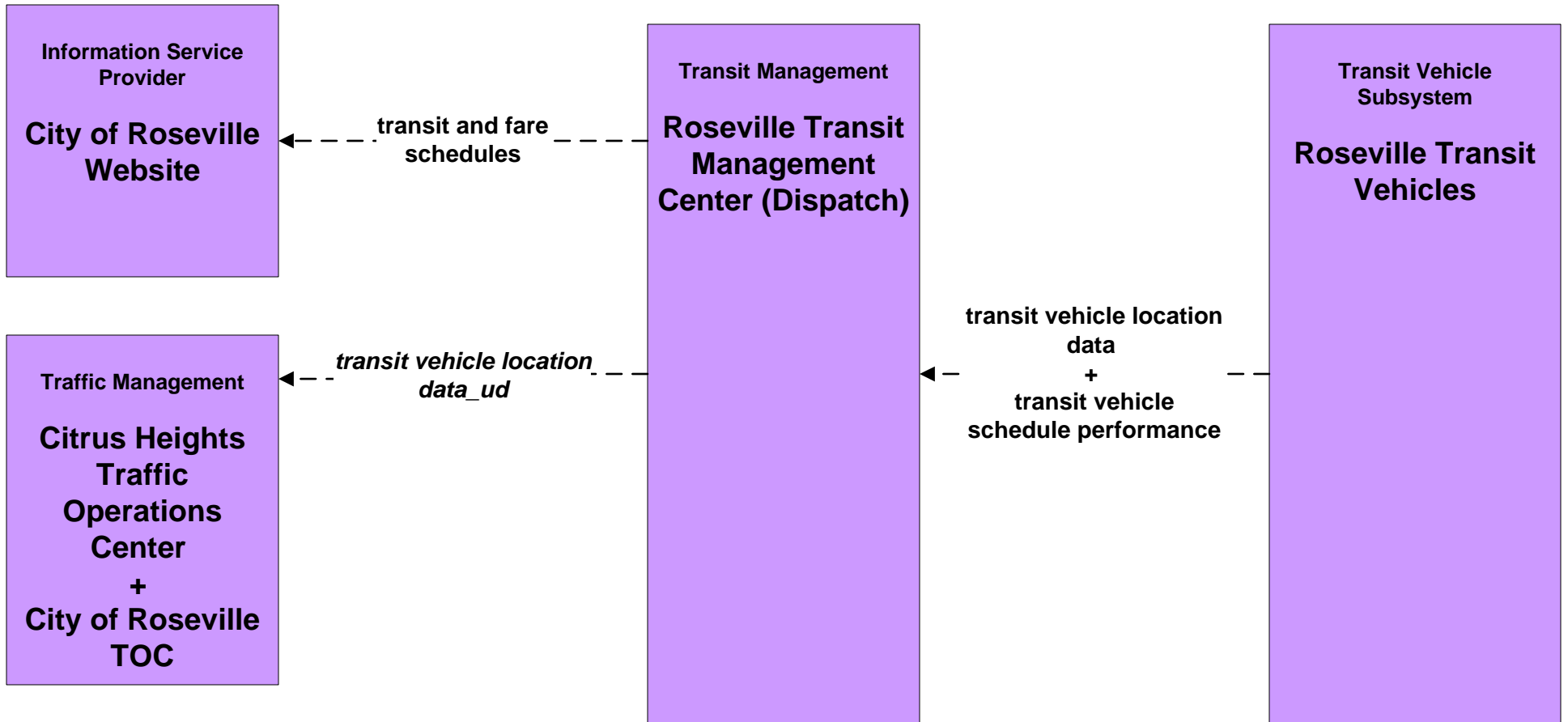


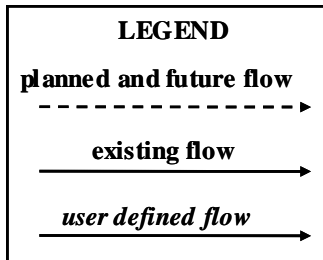
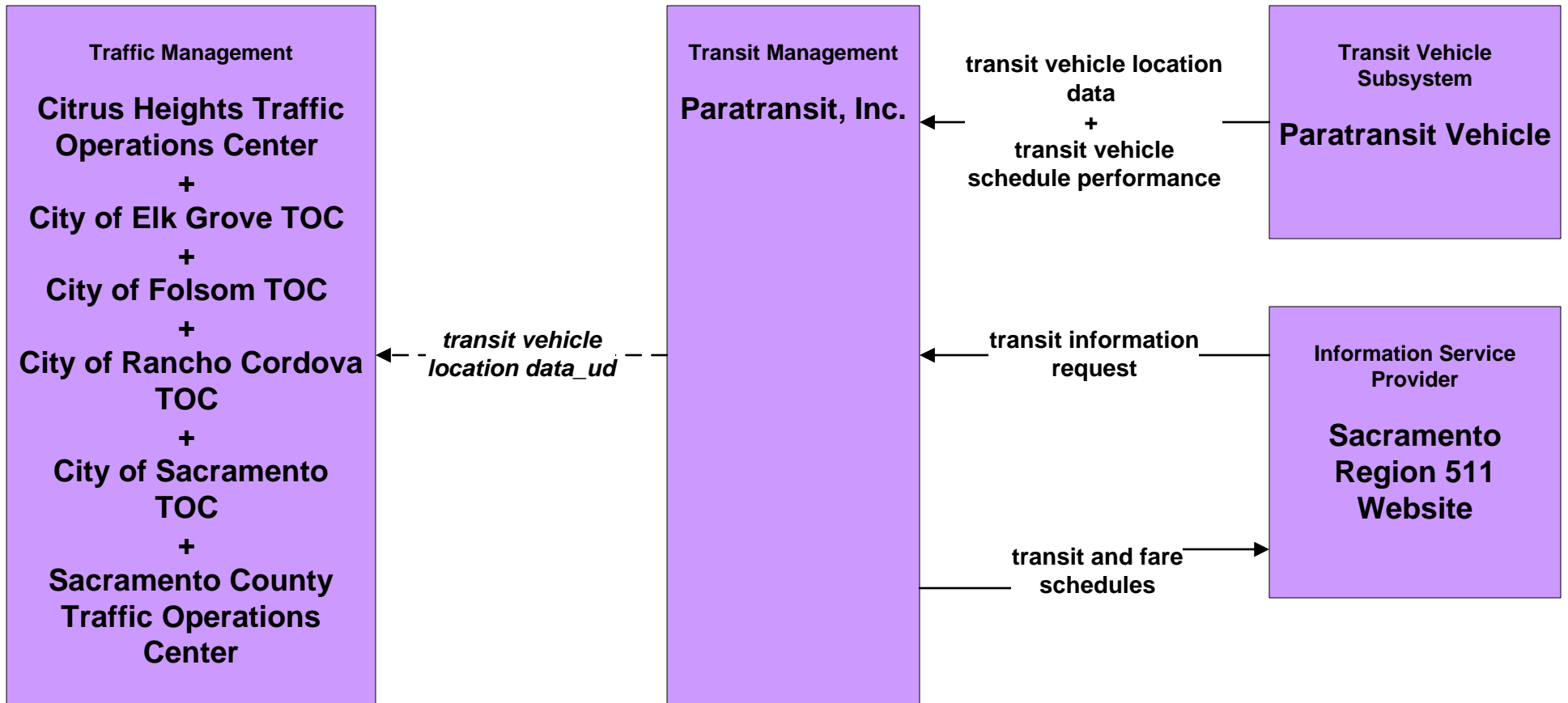
# AD2 - ITS Data Warehouse SACOG



# APTS1 - Transit Vehicle Tracking Roseville Transit

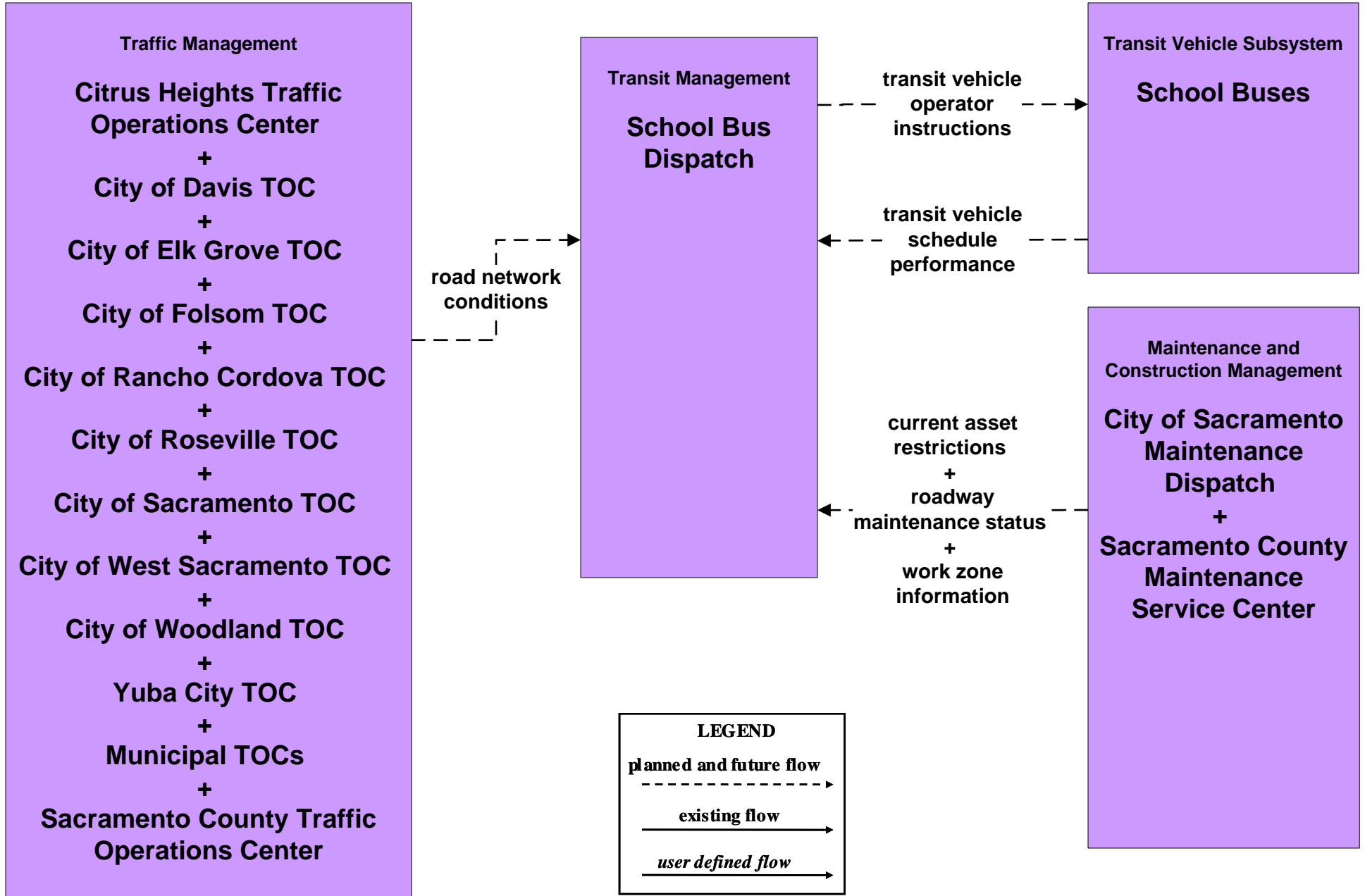


# APTS1 - Transit Vehicle Tracking Paratransit, Inc.

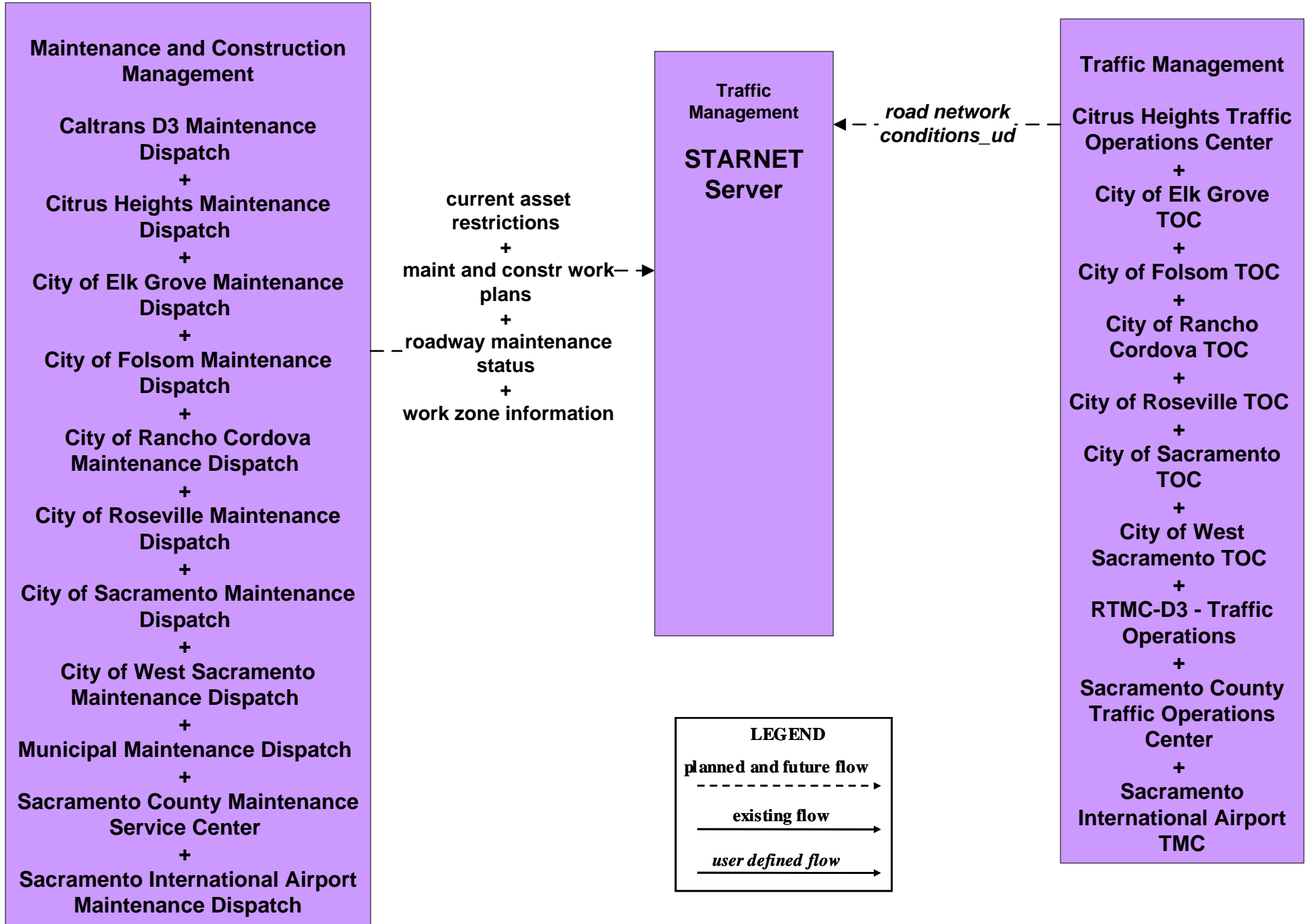


*Data sent to Sac County and City of Sacramento and all municipalities in Sac County.*

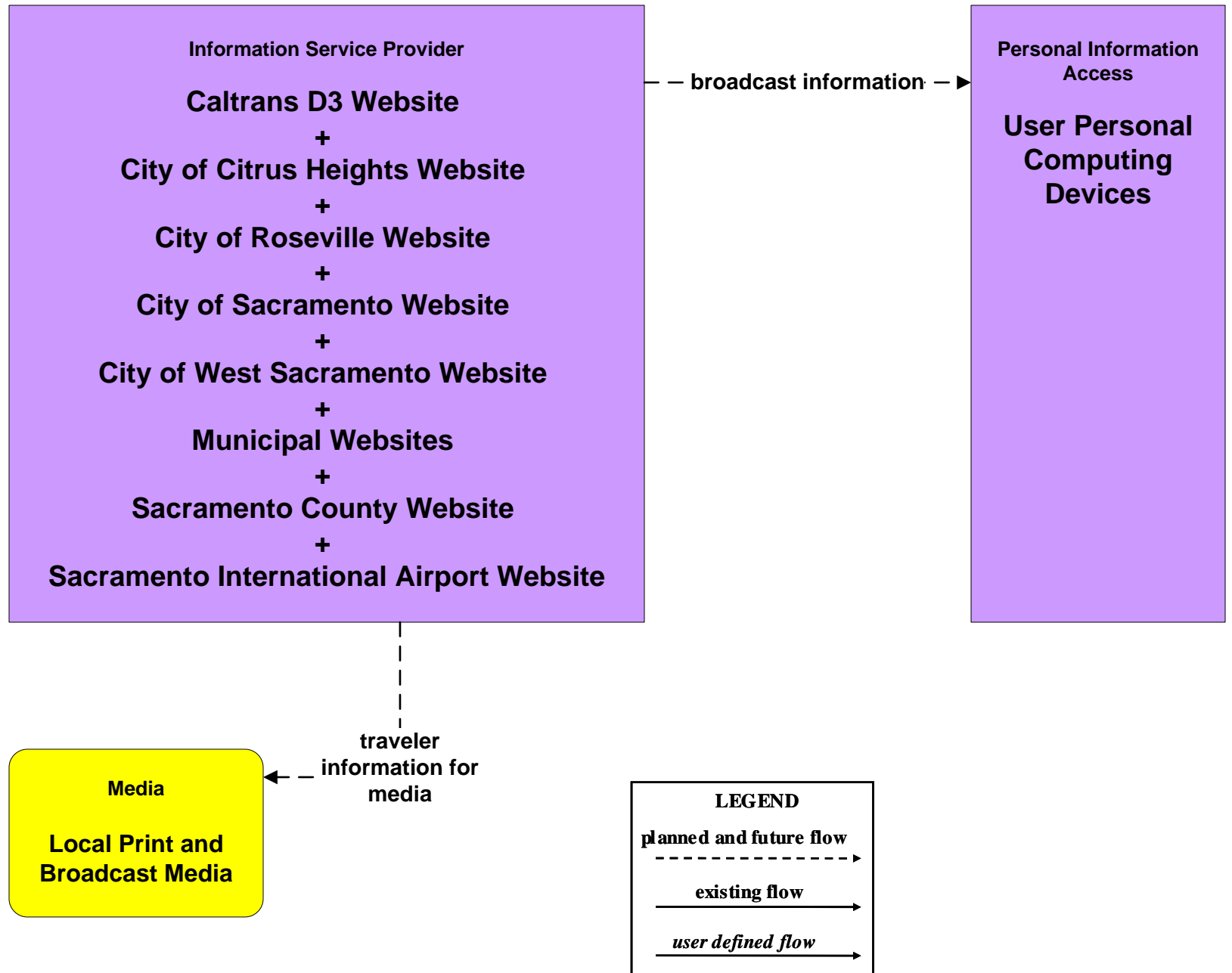
# APTS2 - Transit Fixed-Route Operations Independent School Districts



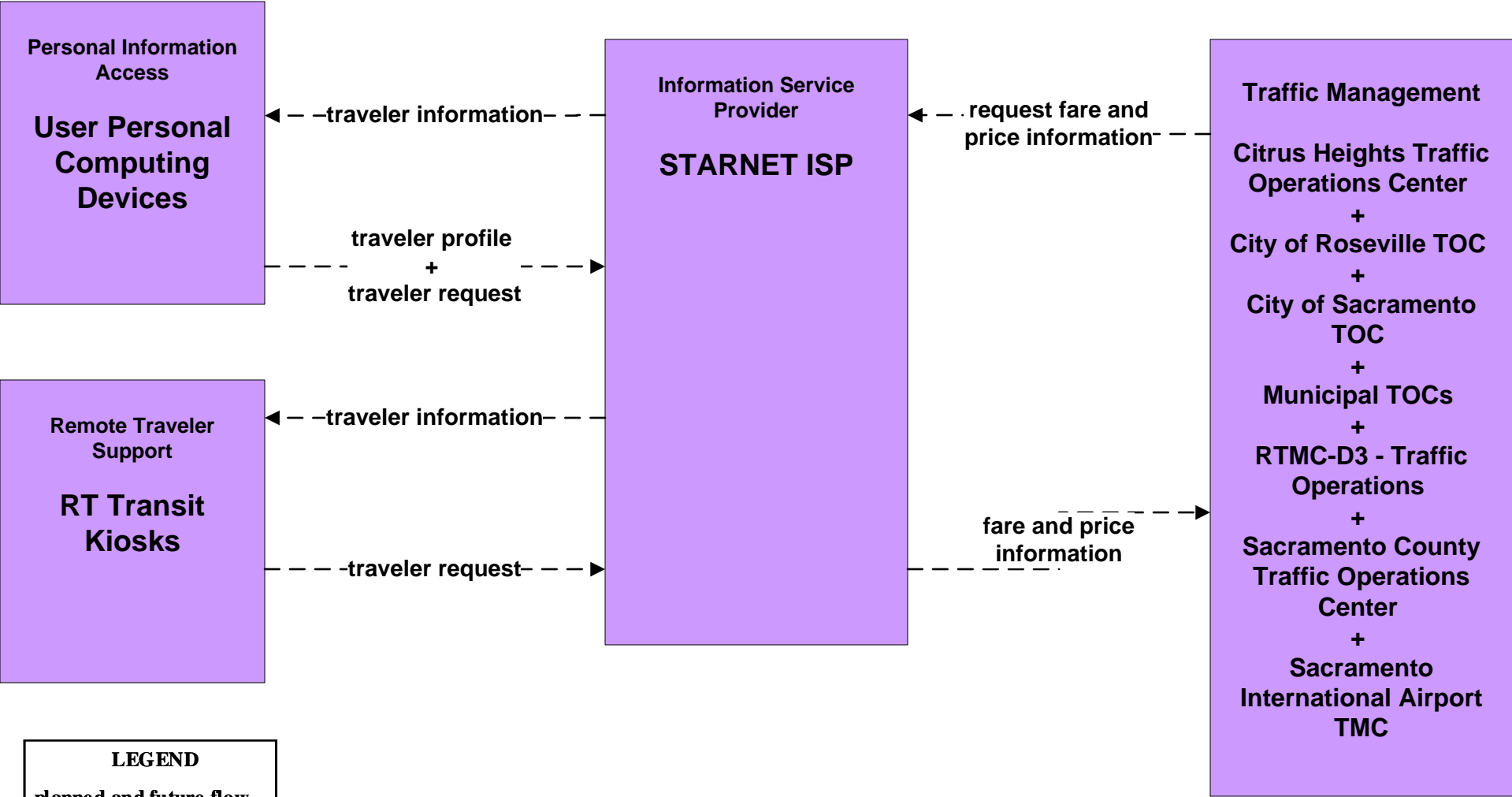
**ATIS1 - Broadcast Traveler Information  
STARNET(Inputs) (1 of 2)**



# ATIS1 - Broadcast Traveler Information Website (Outputs)



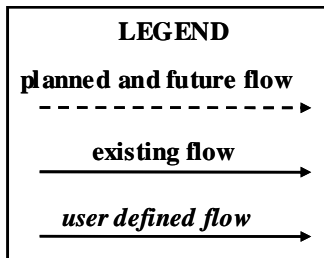
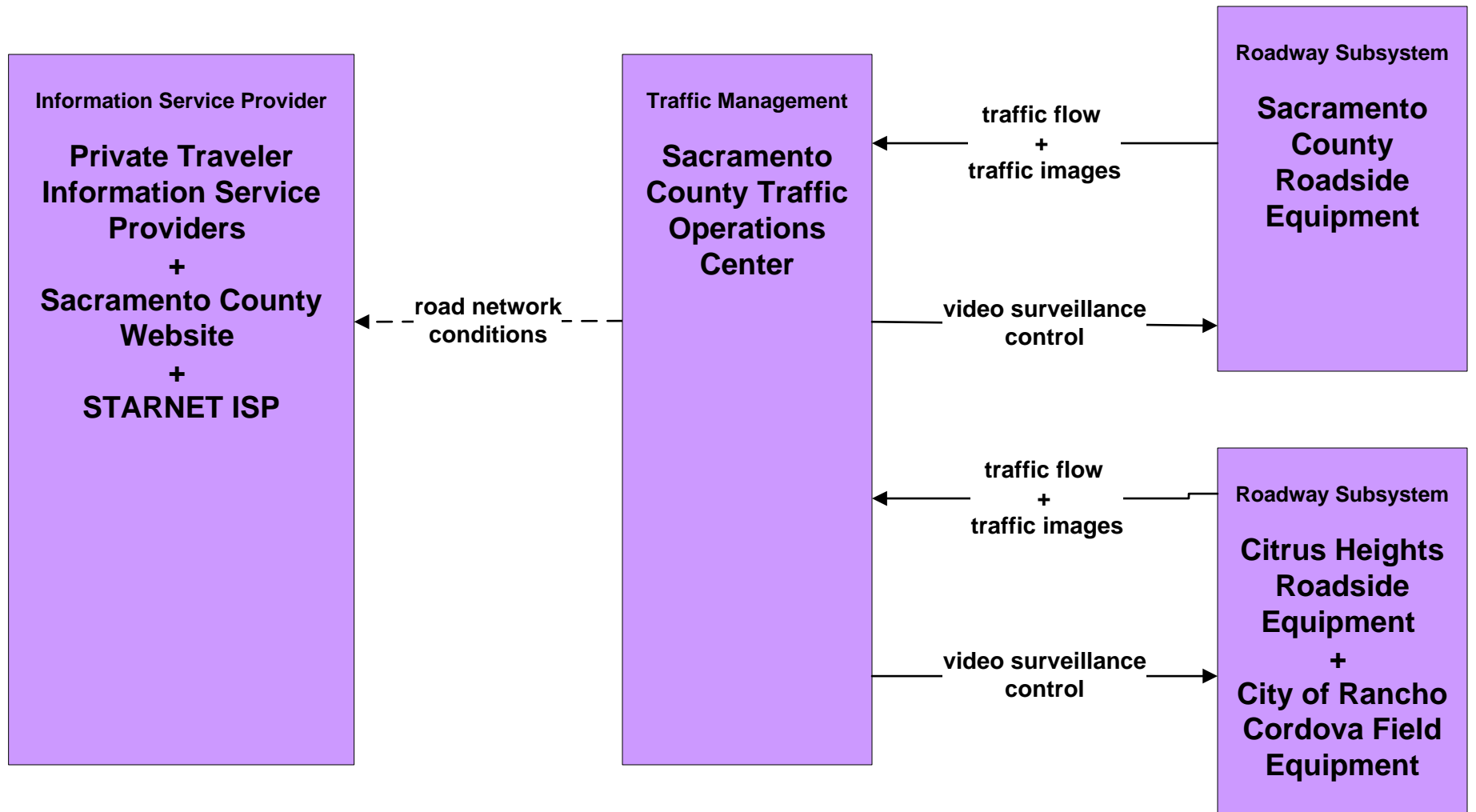
# ATIS2 - Interactive Traveler Information



**LEGEND**

- planned and future flow* → (dashed arrow)
- existing flow* → (solid arrow)
- user defined flow* → (solid arrow)

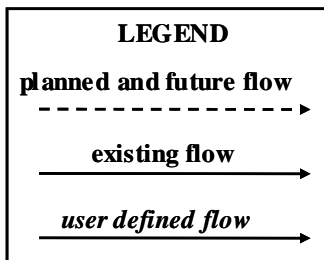
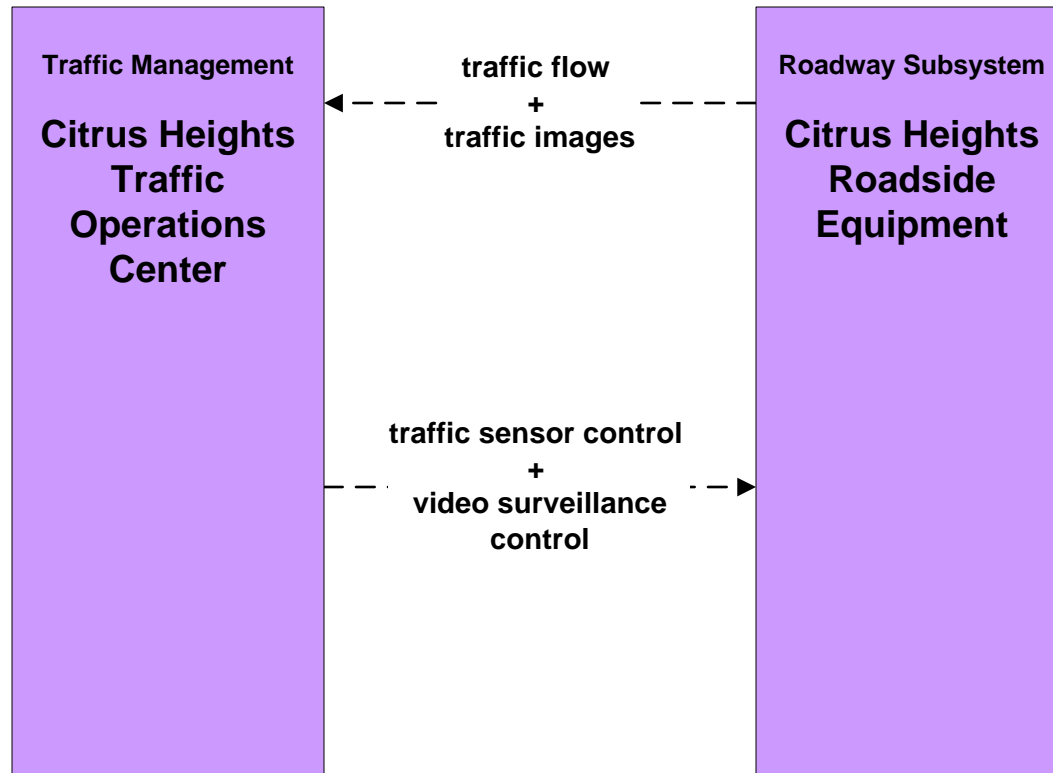
# ATMS01 - Network Surveillance Sacramento County Traffic Operations Center



*Have a weigh in motion data collection station  
Maintain and operate Caltrans signals on ramps*

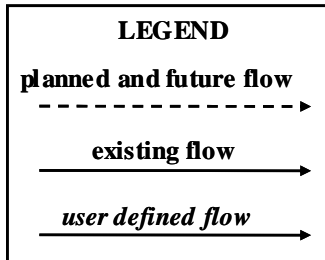
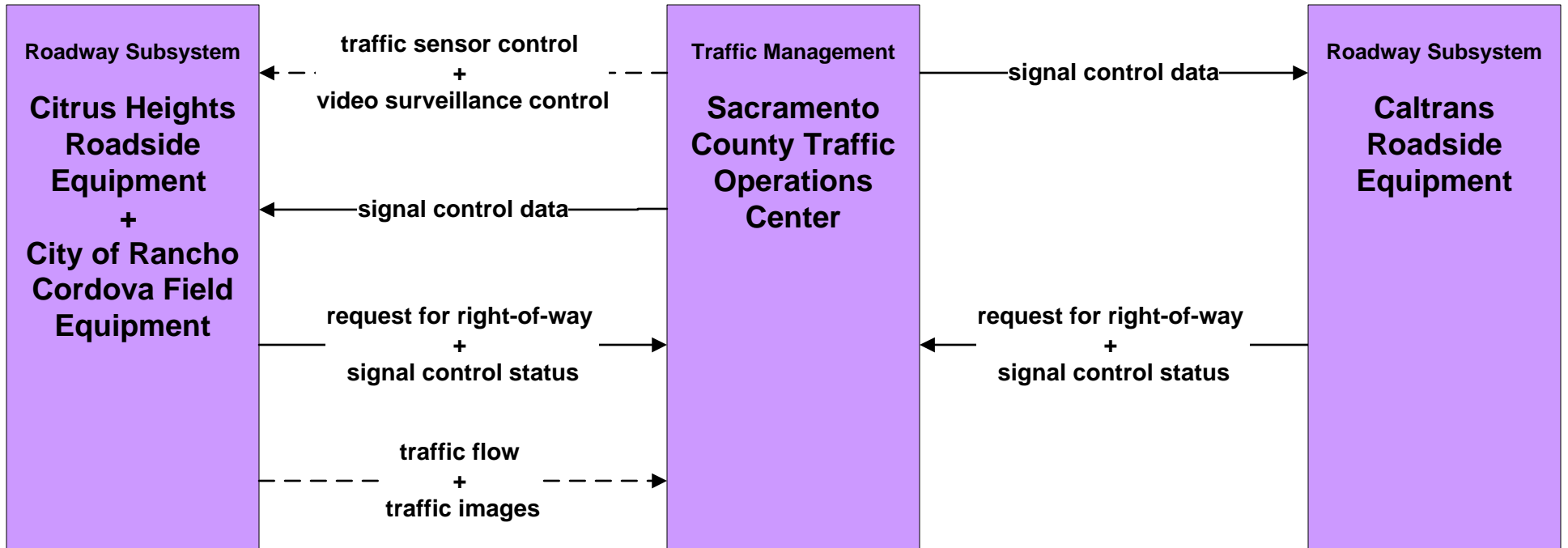


**ATMS01 - Network Surveillance  
Citrus Heights Traffic Operations Center**

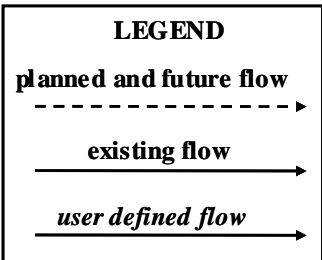
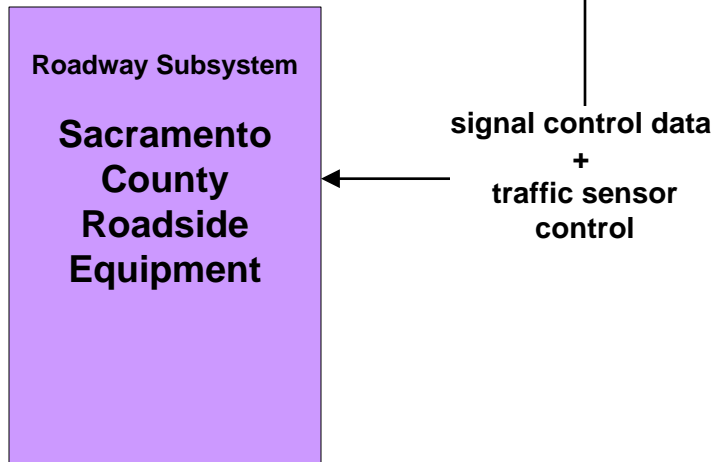
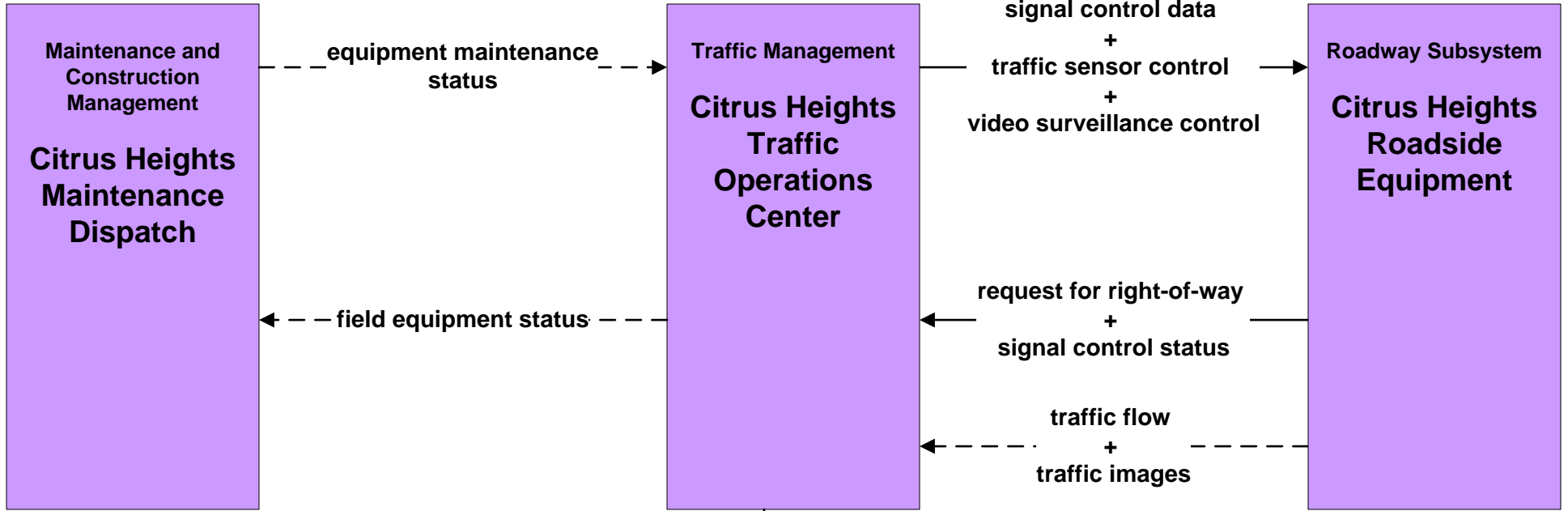


*Citrus Heights primarily monitors the field devices. Sacramento County has control under normal circumstances, although Citrus Heights could have the capability to control in the future.*

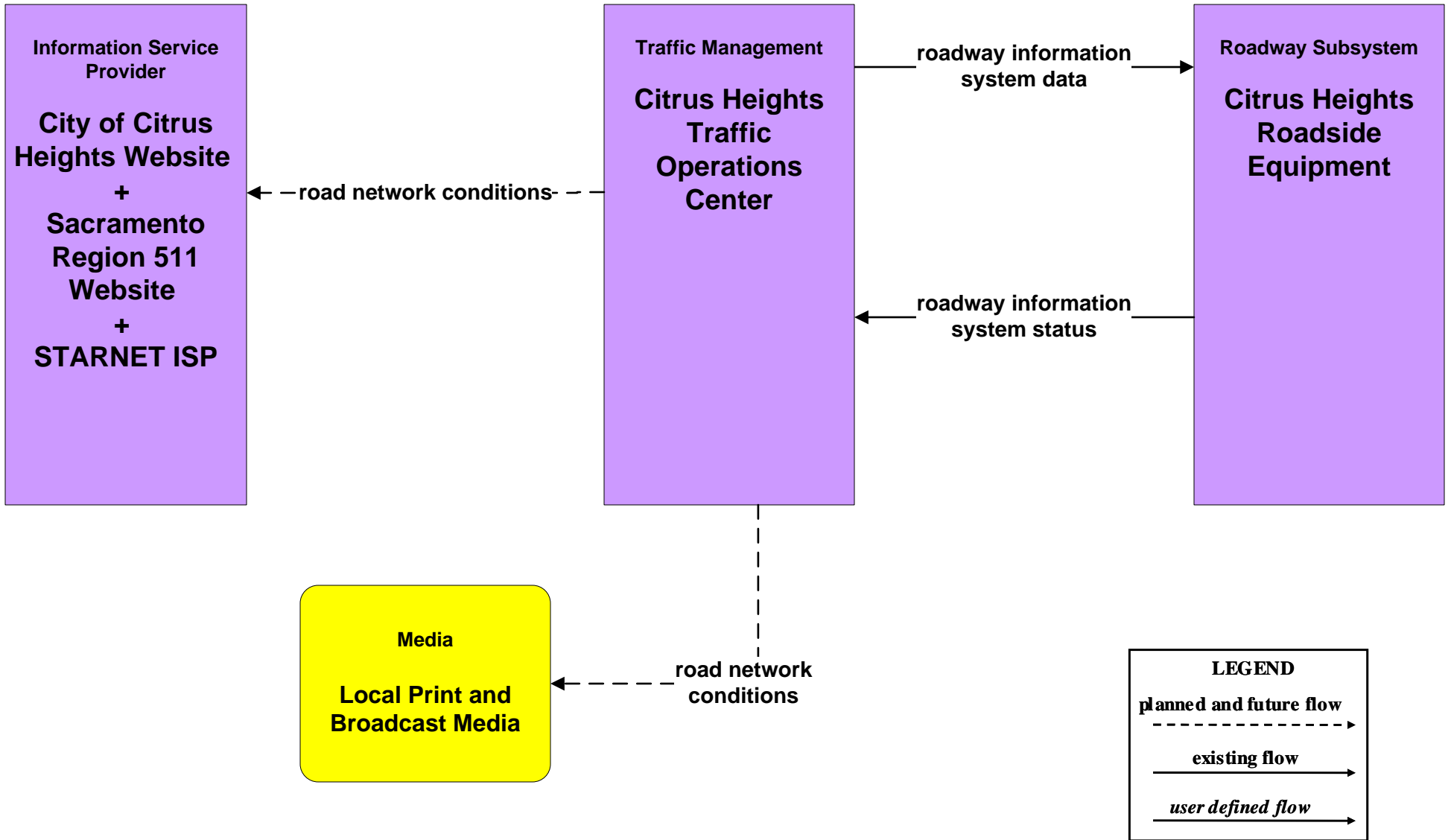
**ATMS03 - Surface Street Control  
Sacramento County TOC (2 of 2)**



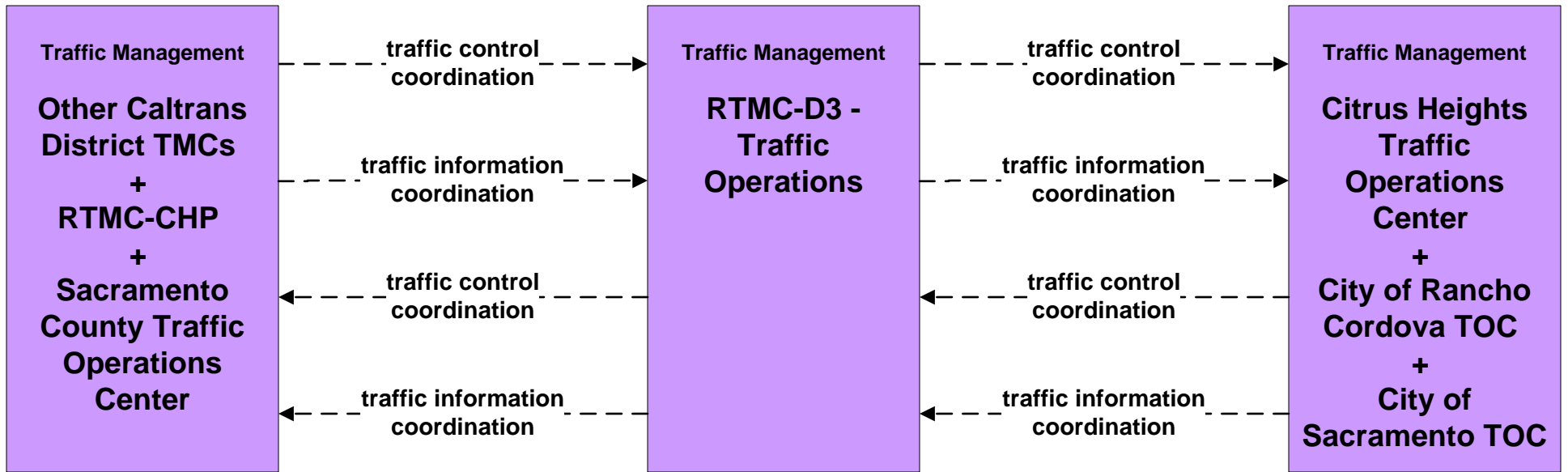
**ATMS03 - Surface Street Control  
Citrus Heights TOC**



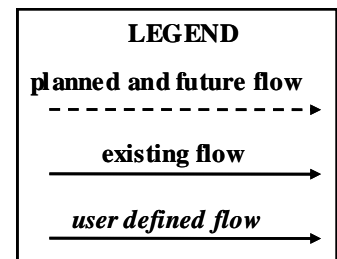
**ATMS06 - Traffic Information Dissemination  
Citrus Heights TOC**



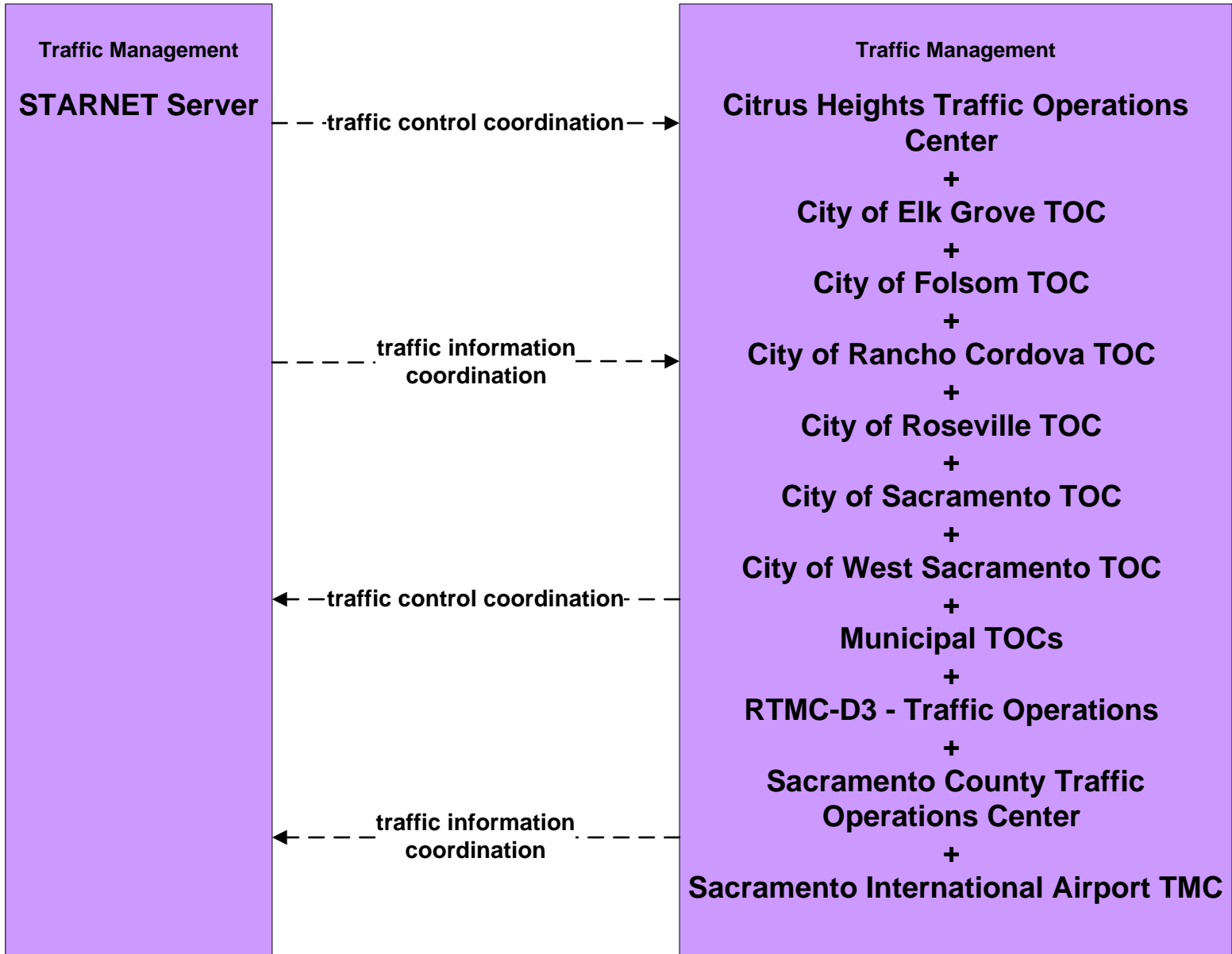
# ATMS07 - Regional Traffic Control Caltrans District 3



*CHP has dispatchers, media officers, and Public Information Officers in the RTMC. The CHP personnel have effective ability to perform control of Caltrans devices by sitting at a Caltrans console. CHP and Caltrans have two different computer systems in the same building. At present they do not communicate, but they may in the future, which is what the connections on this diagram represent.*



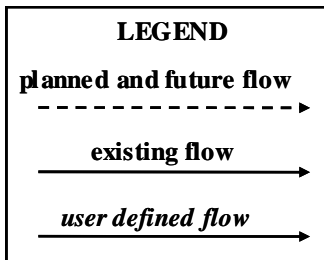
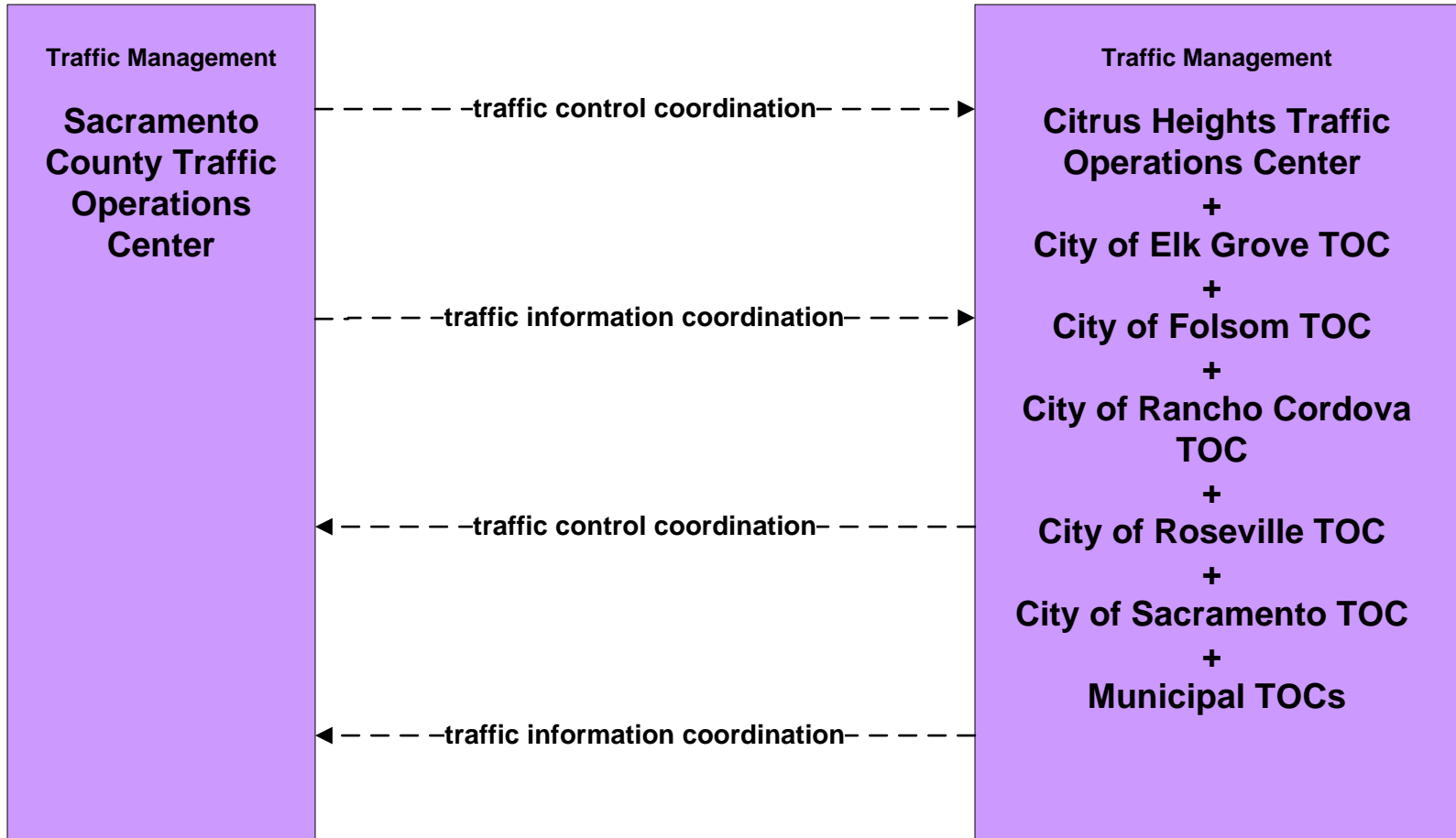
**ATMS07 - Regional Traffic Control  
STARNET**



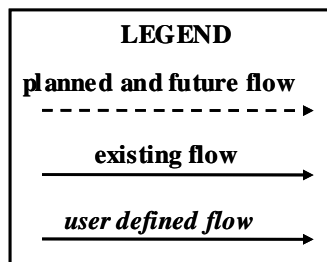
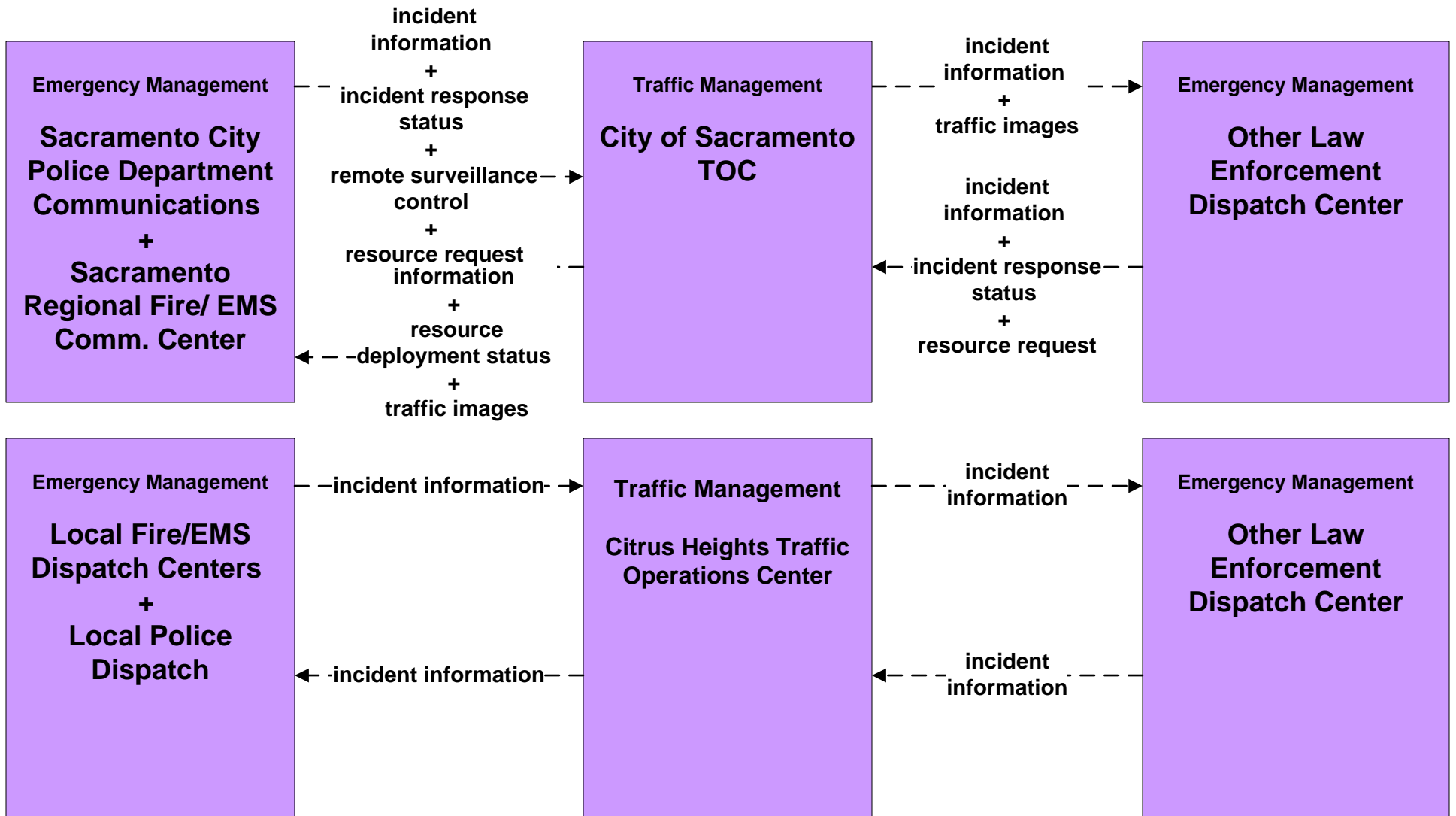
**LEGEND**

- planned and future flow** (dashed line with arrowhead)
- existing flow** (solid line with arrowhead)
- user defined flow** (solid line with arrowhead)

**ATMS07 - Regional Traffic Control  
Sacramento County**

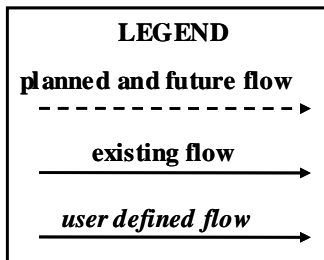
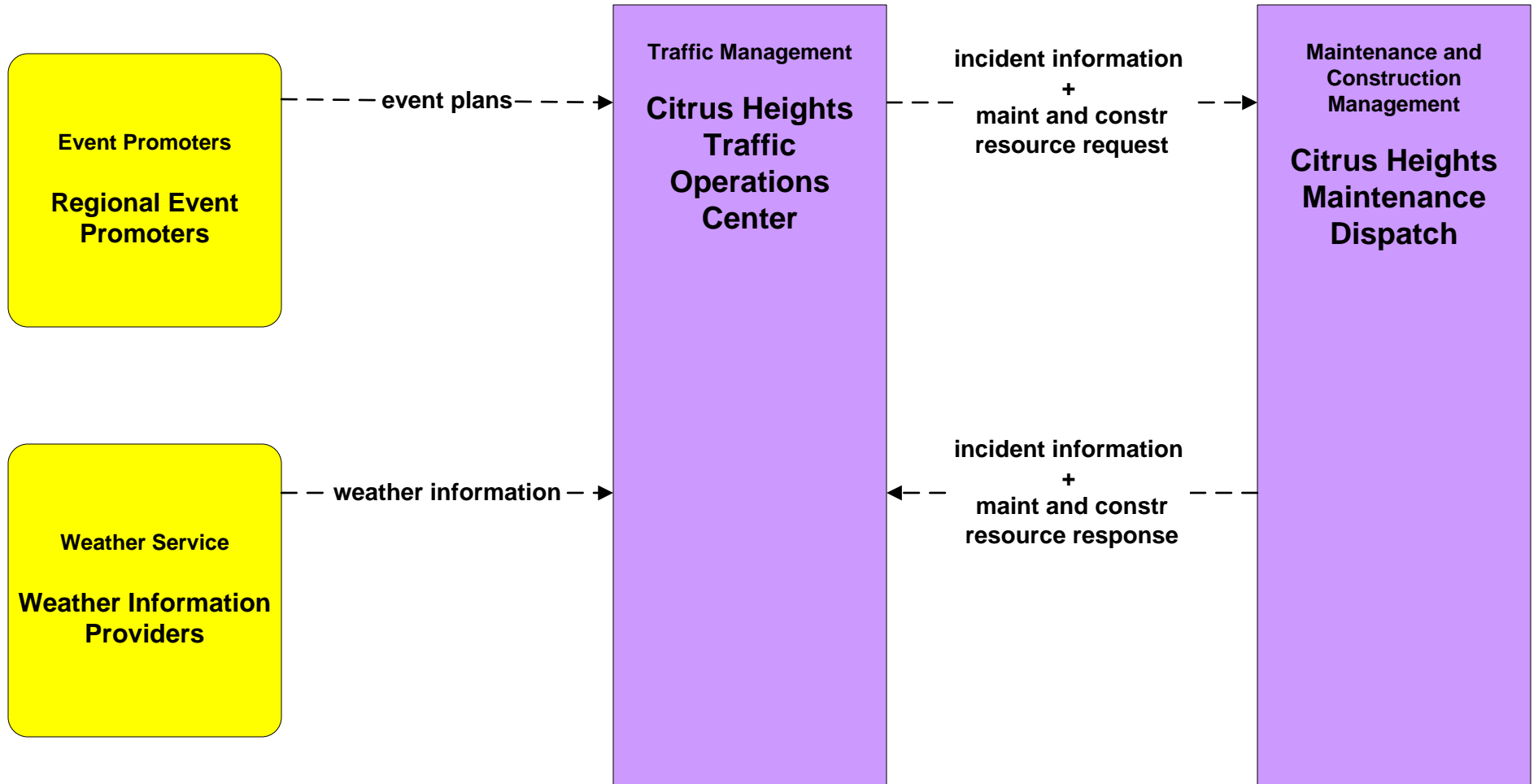


**ATMS08 - Incident Management**  
**City of Sacramento TOC / Citrus Heights Traffic Operations Center (TM to EM)**

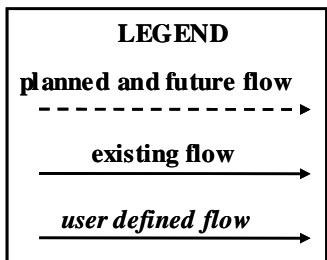
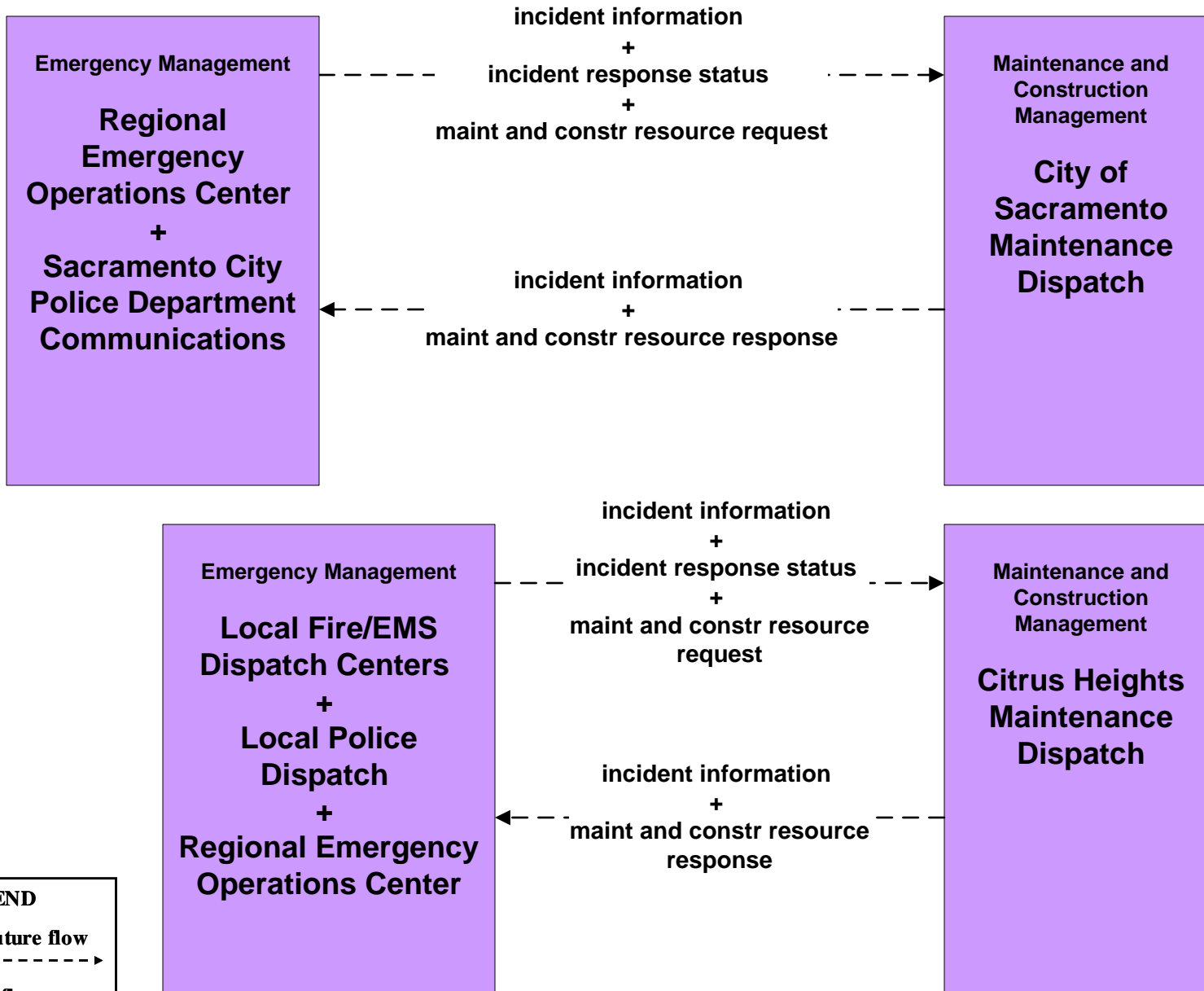




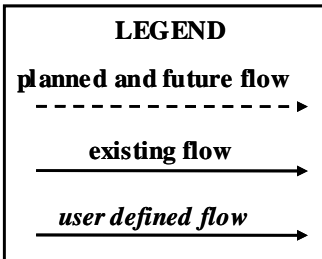
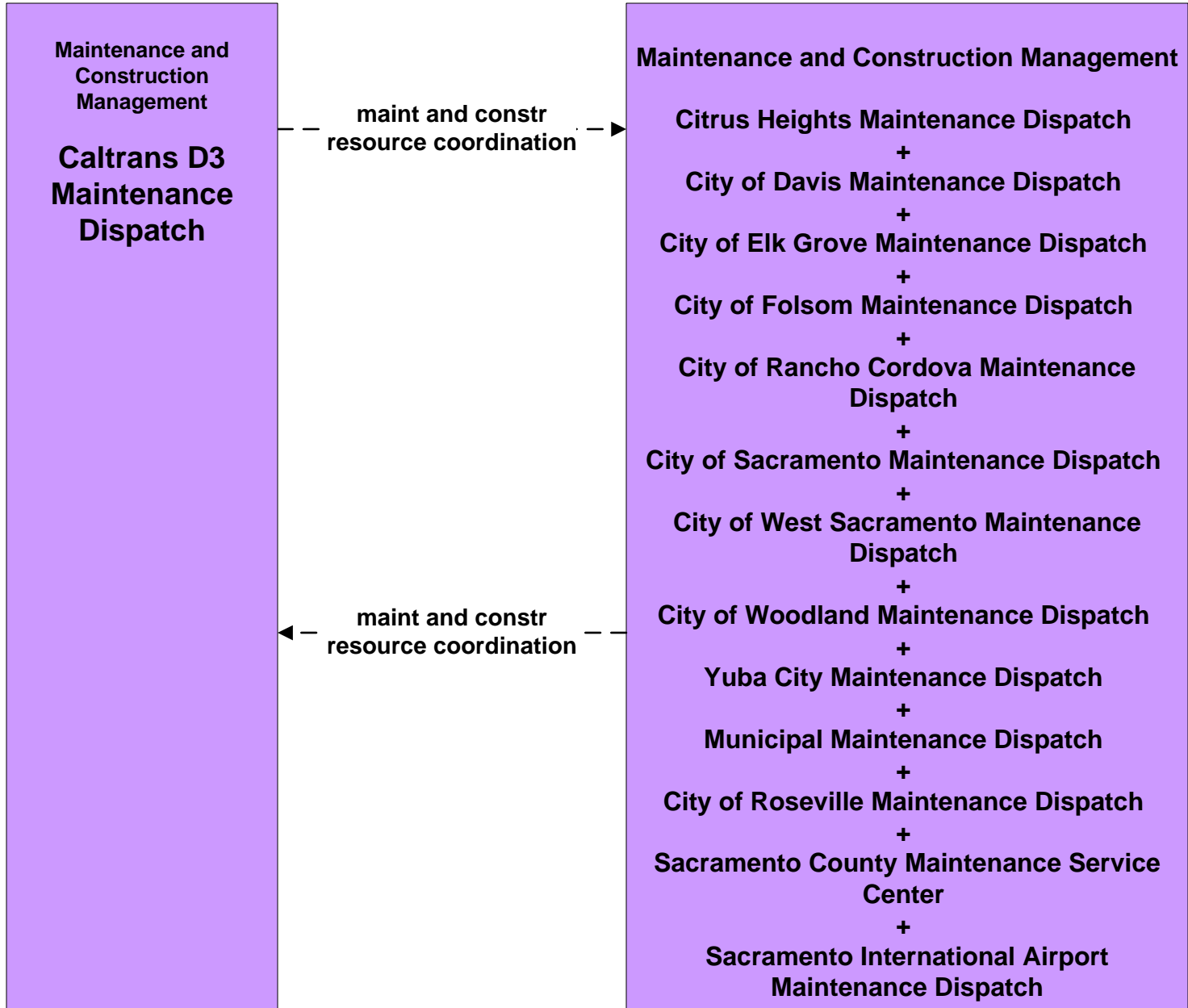
**ATMS08 - Incident Management  
Citrus Heights TOC (TM to MCM)**



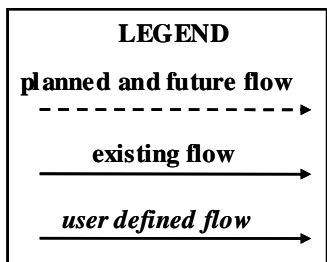
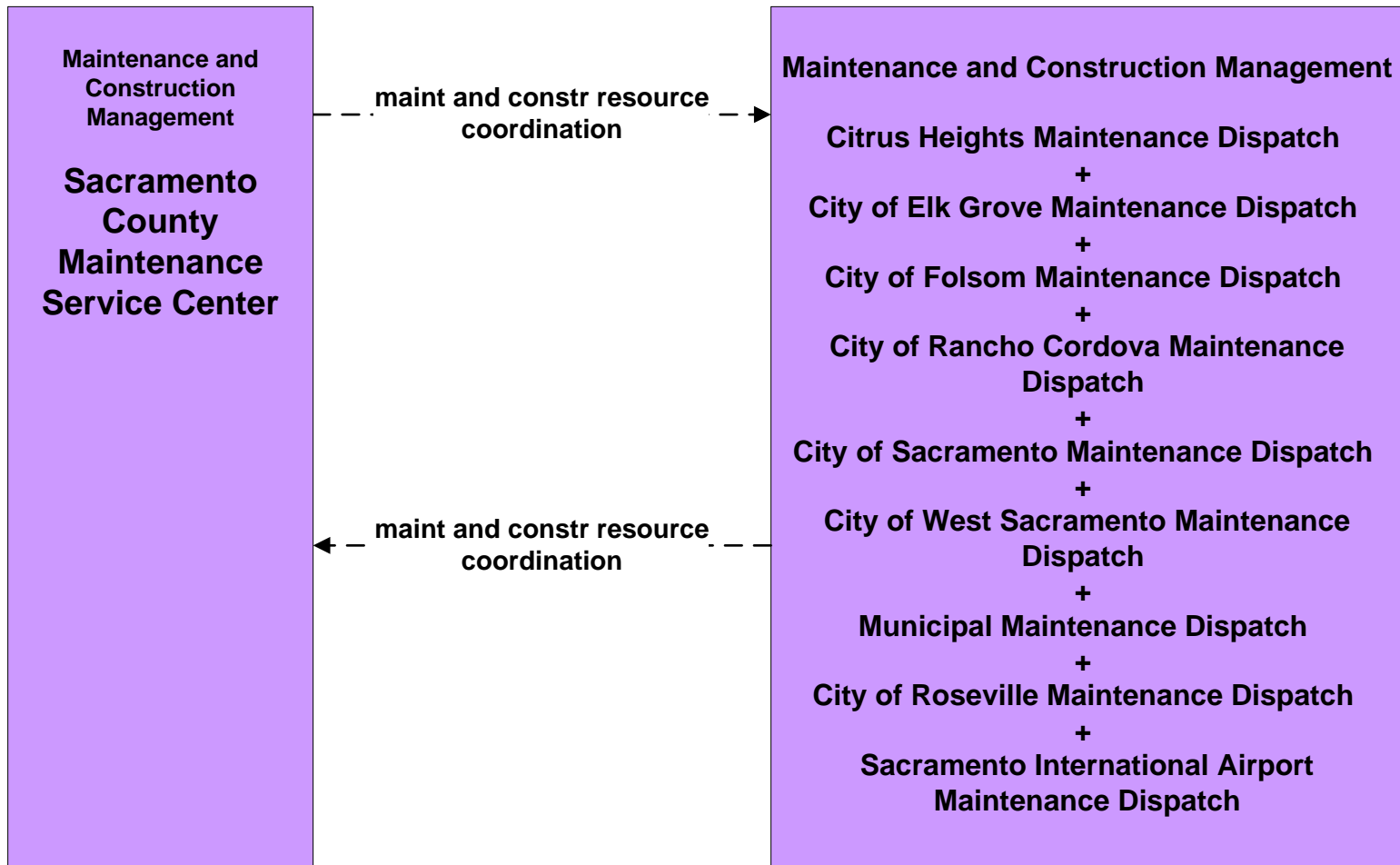
**ATMS08 - Incident Management**  
**City of Sacramento / Citrus Heights (EM to MCM)**



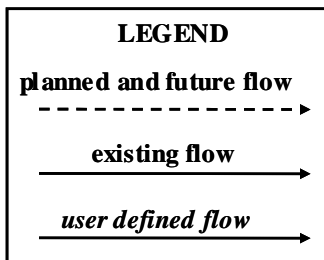
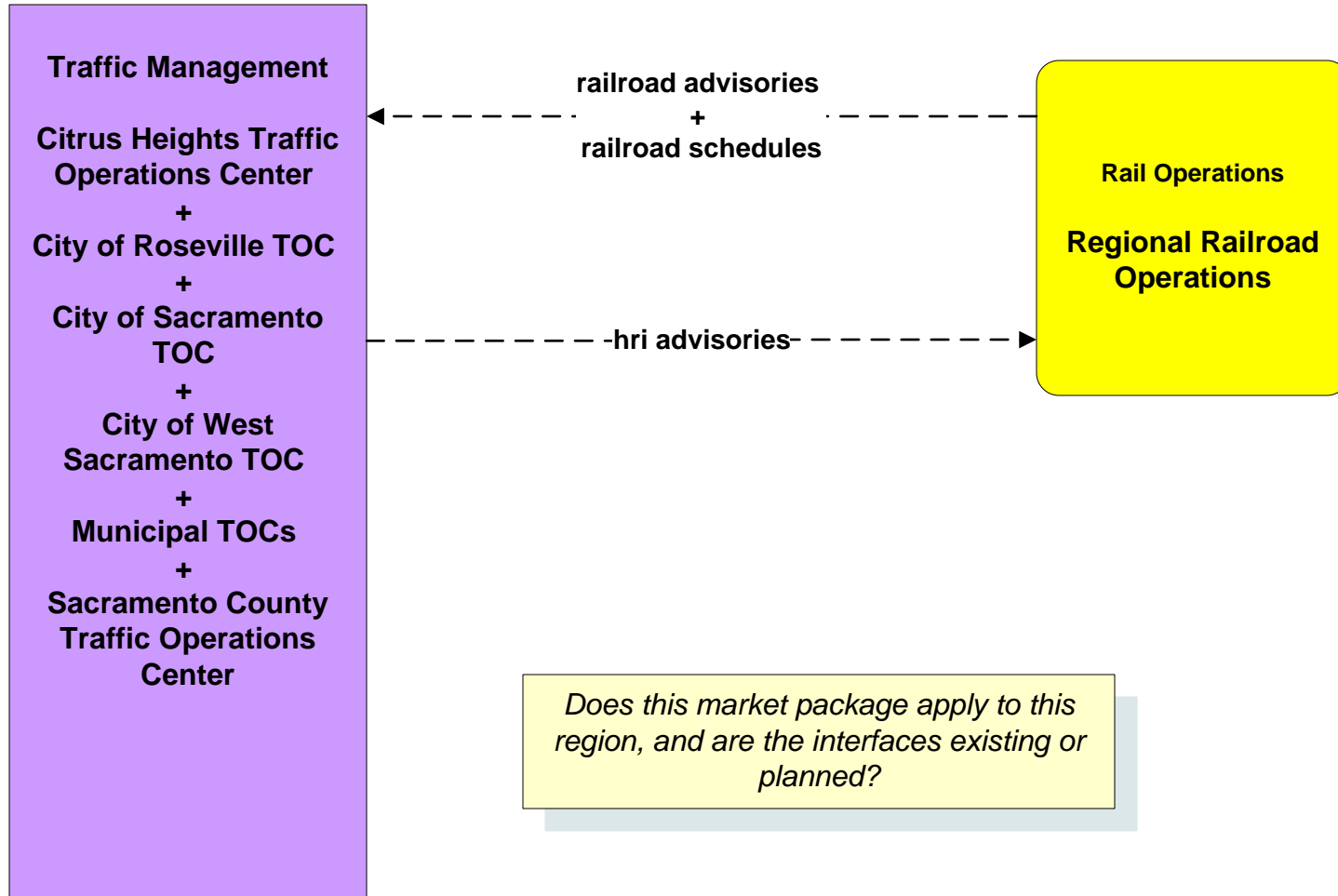
**ATMS08 - Incident Management  
MCM to Other MCM**



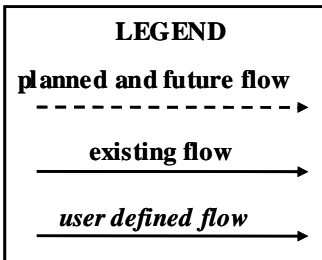
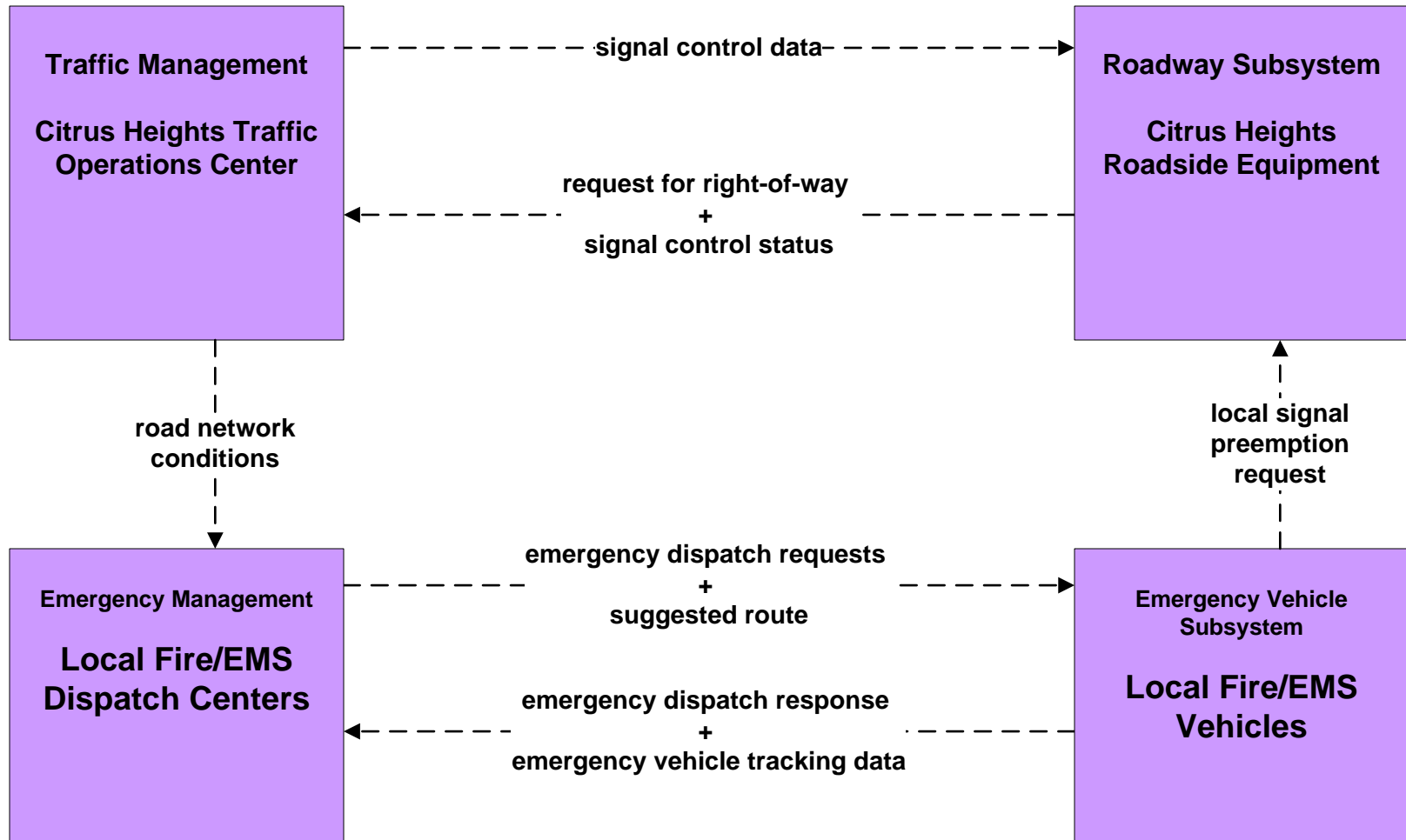
**ATMS08 - Incident Management  
MCM to Other MCM**



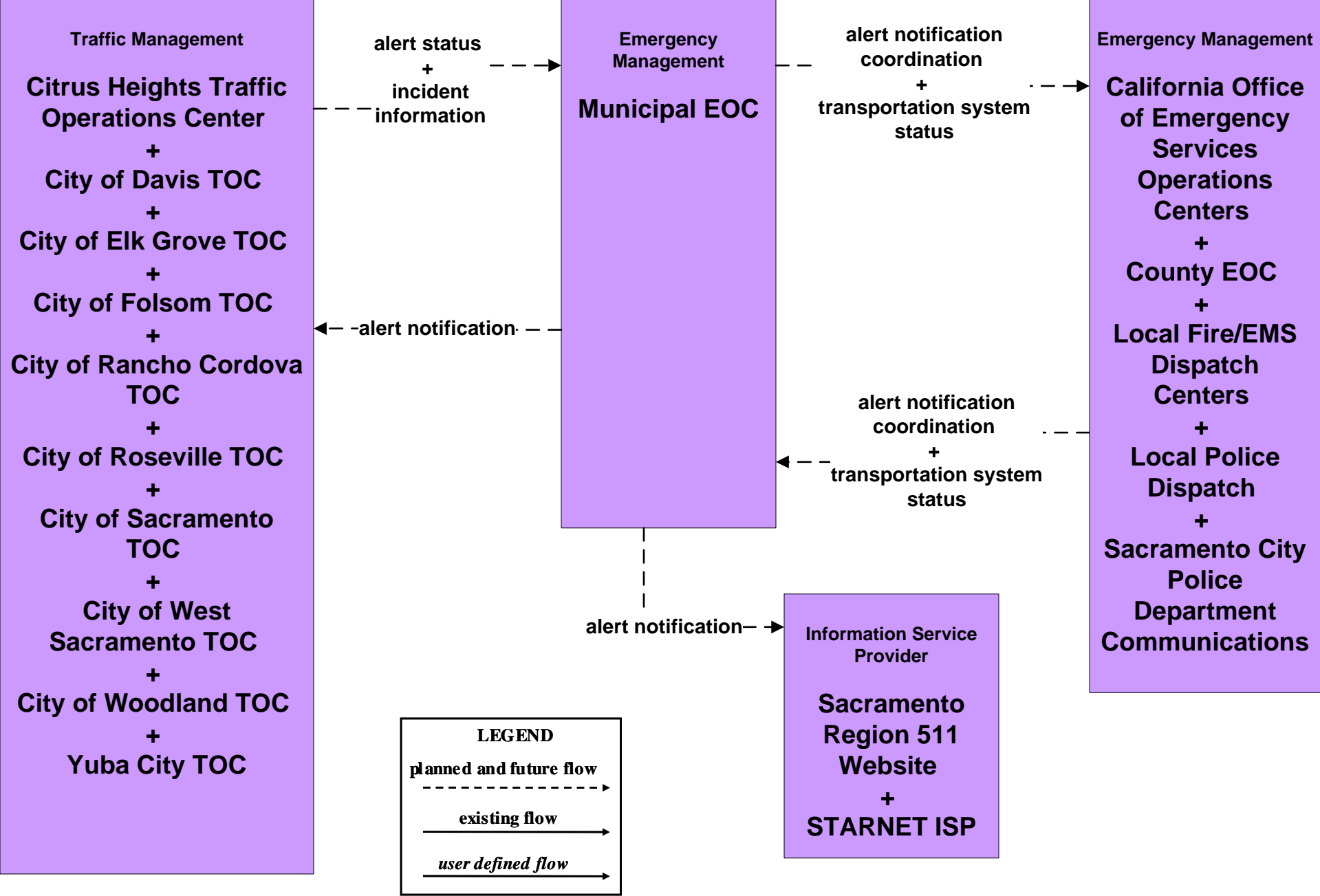
# ATMS15 - Railroad Operations Coordination



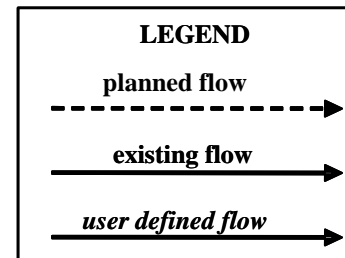
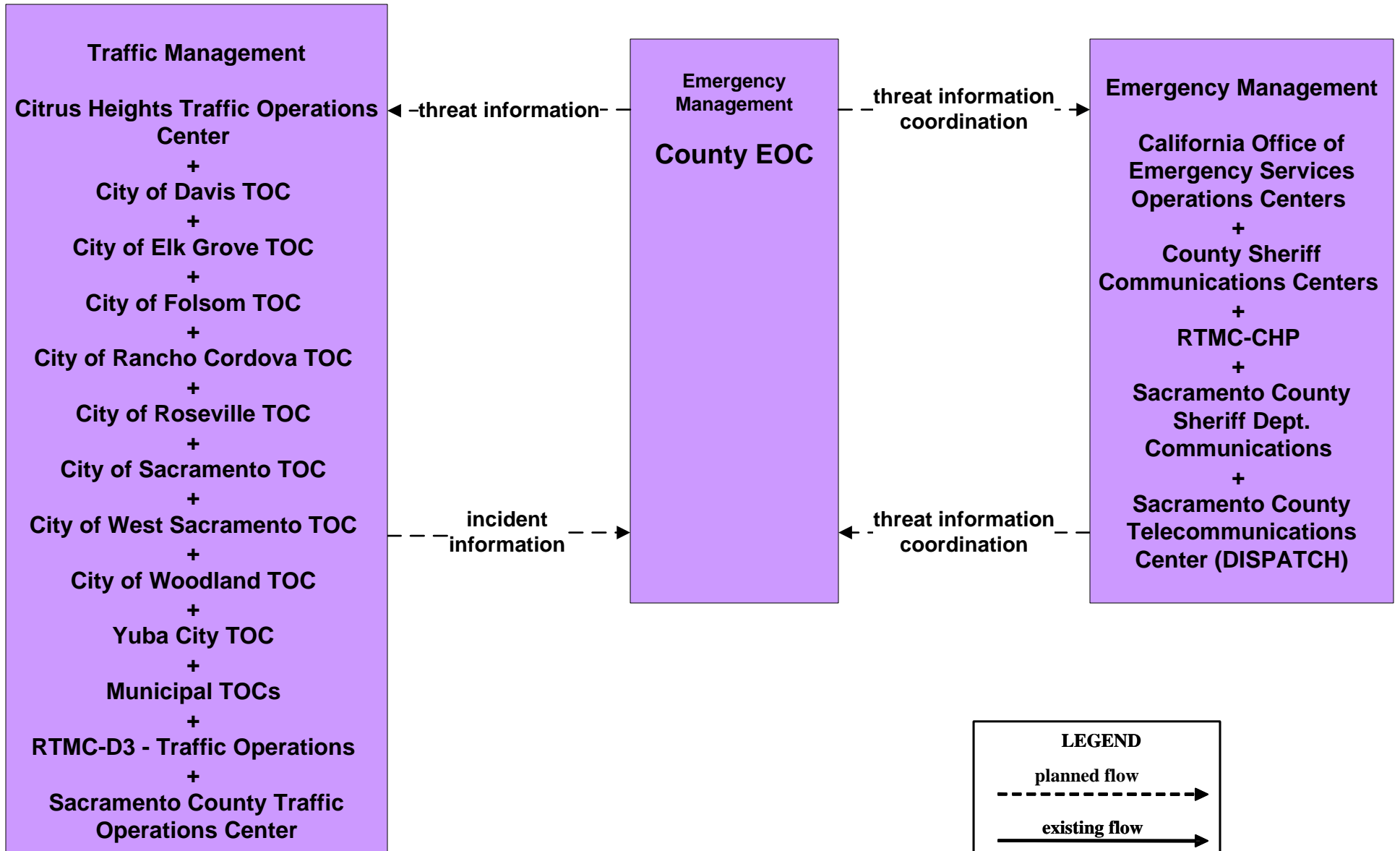
**EM02 - Emergency Routing  
Local Fire / EMS (3 of 3)**



**EM06 - Wide Area Alert  
Municipal EOC**

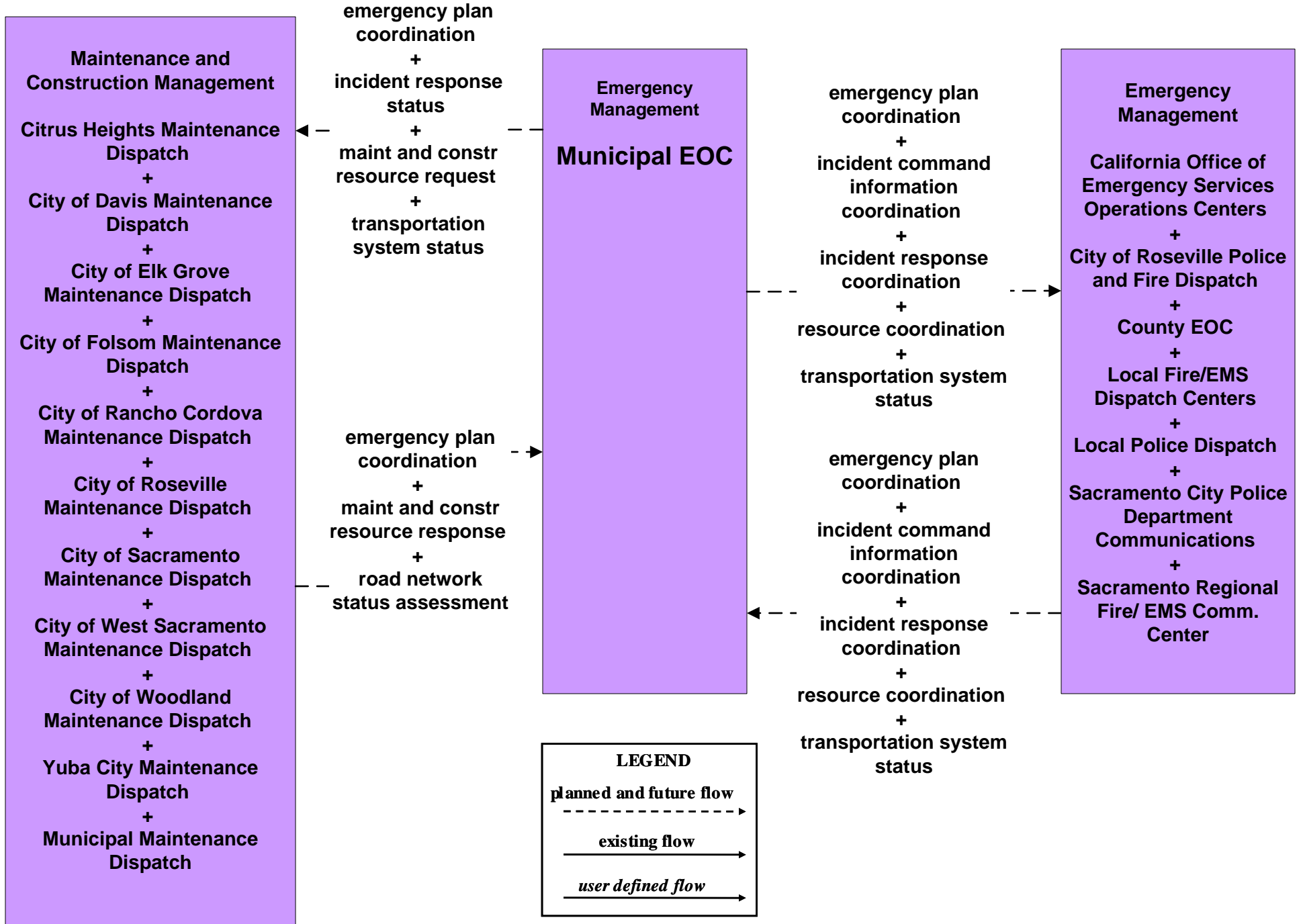


# EM07 - Early Warning System County Emergency Operation Centers

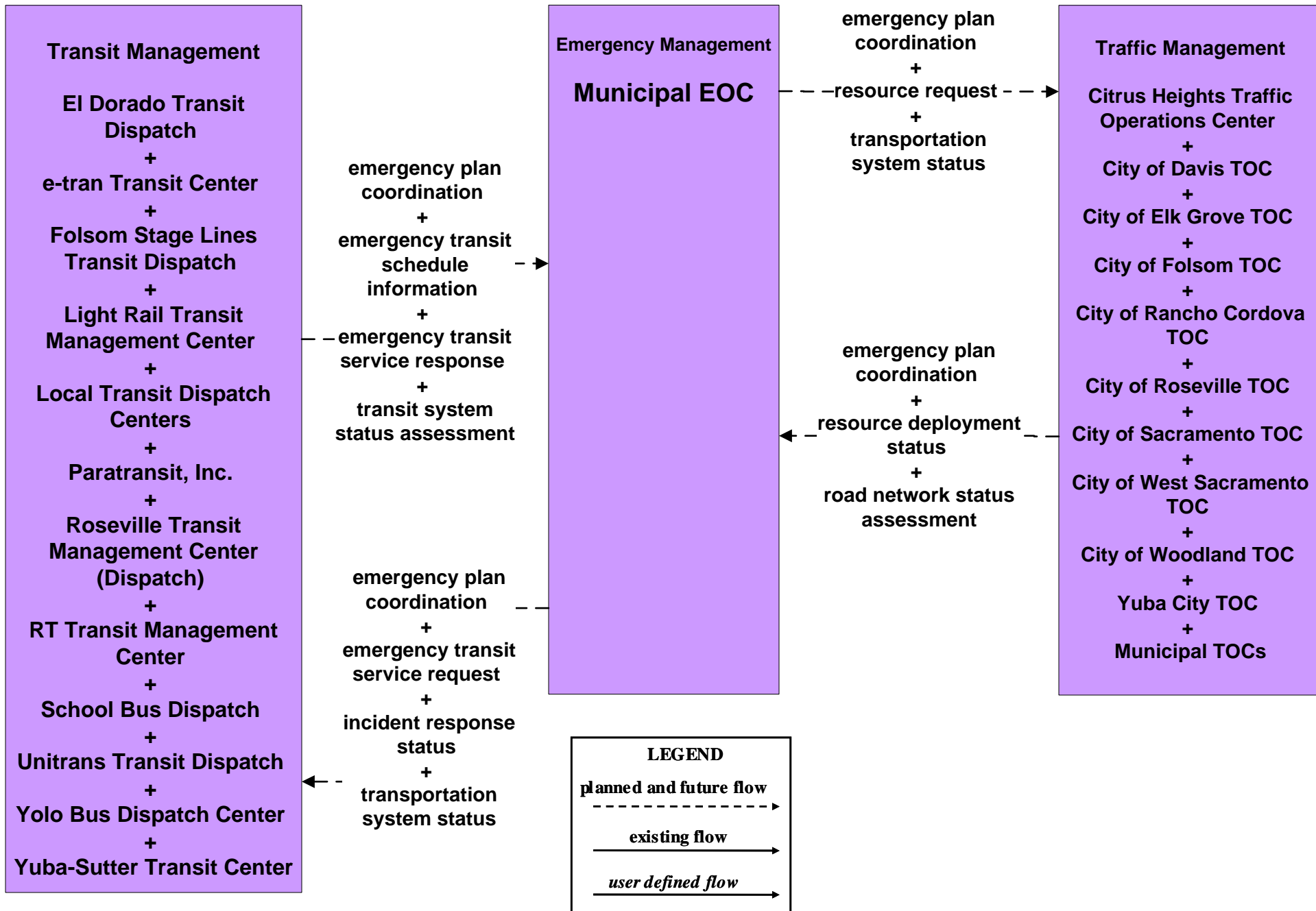




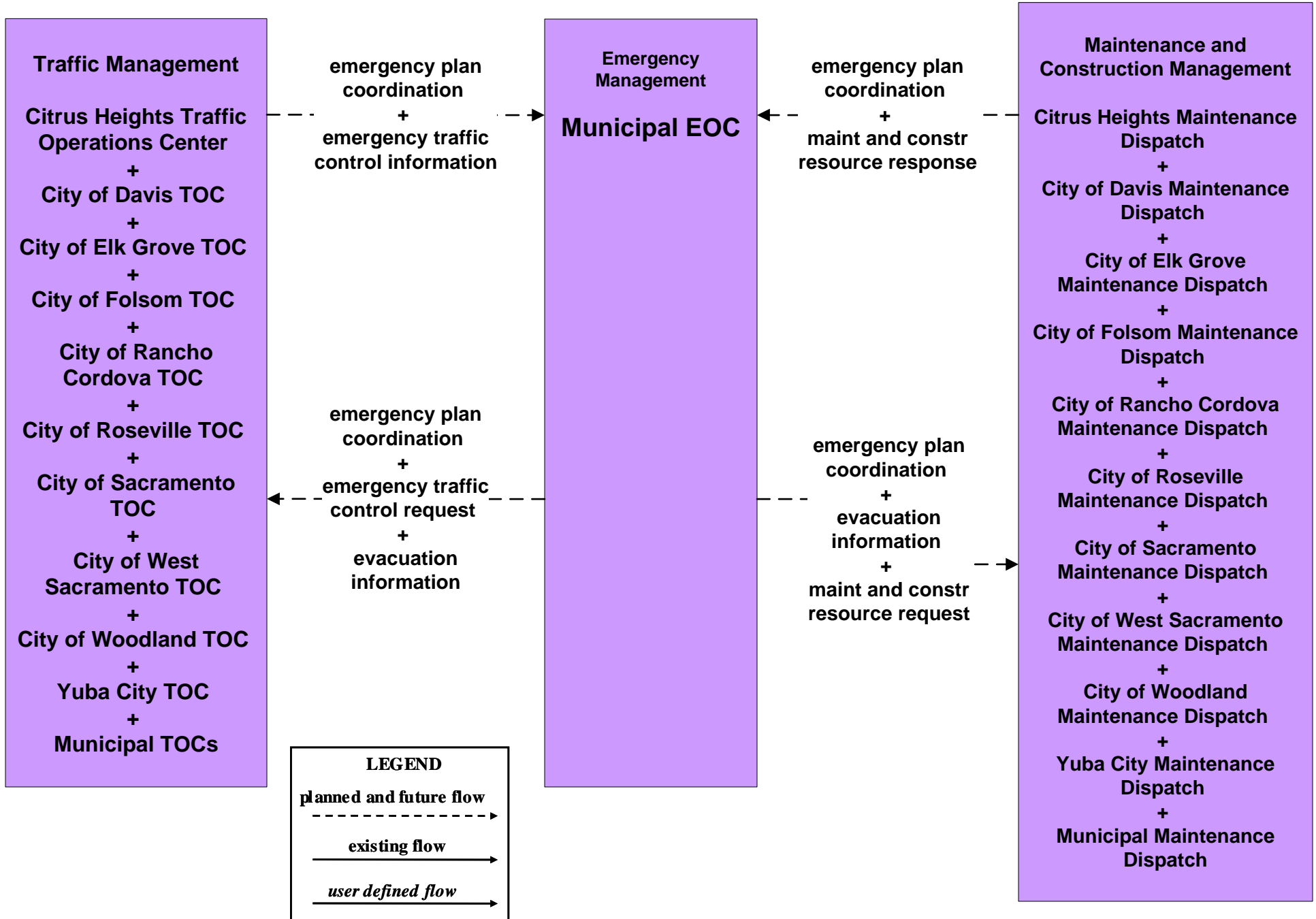
# EM08 - Disaster Response and Recovery Municipal EOC (1 of 2)



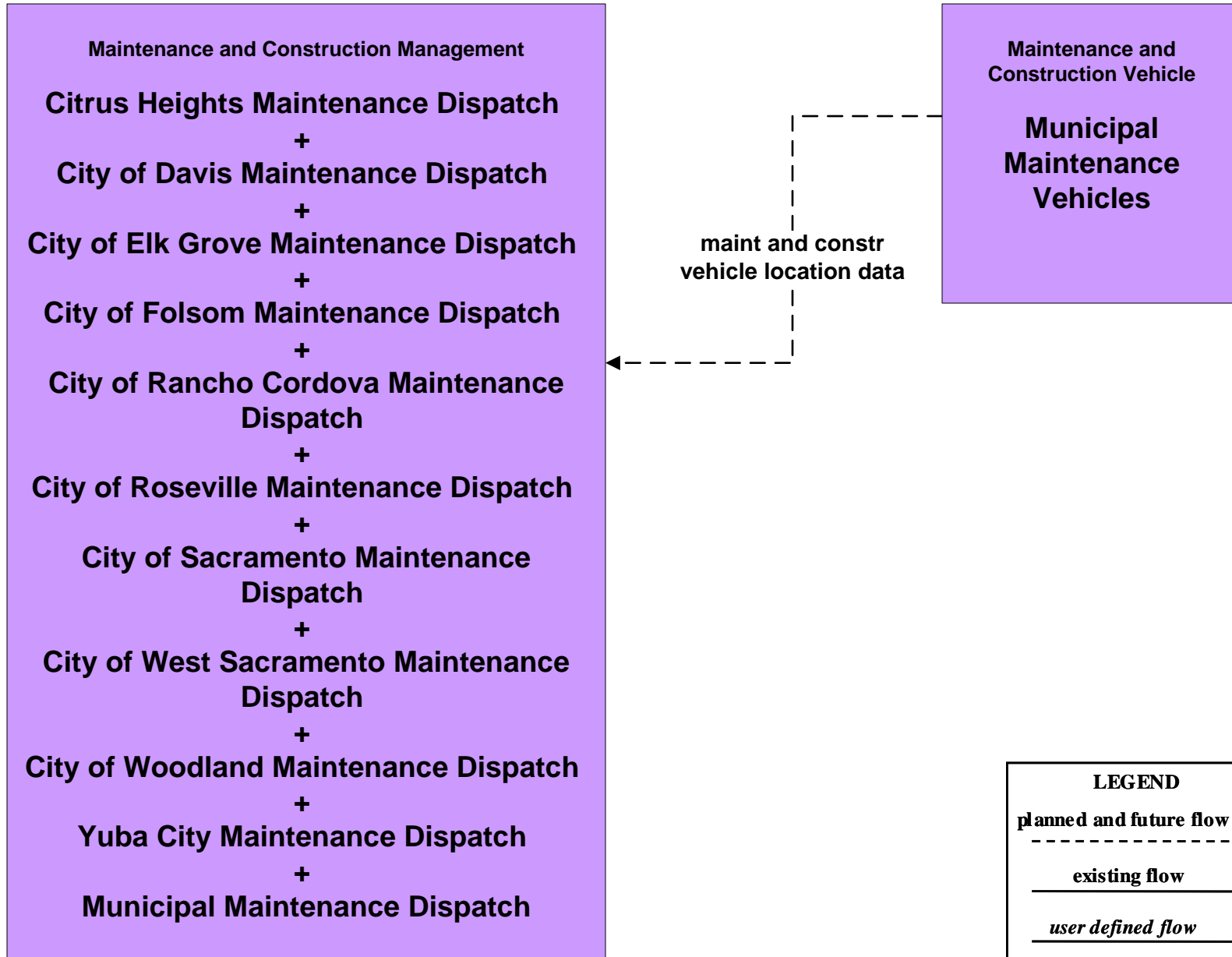
# EM08 - Disaster Response and Recovery Municipal EOC (2 of 2)



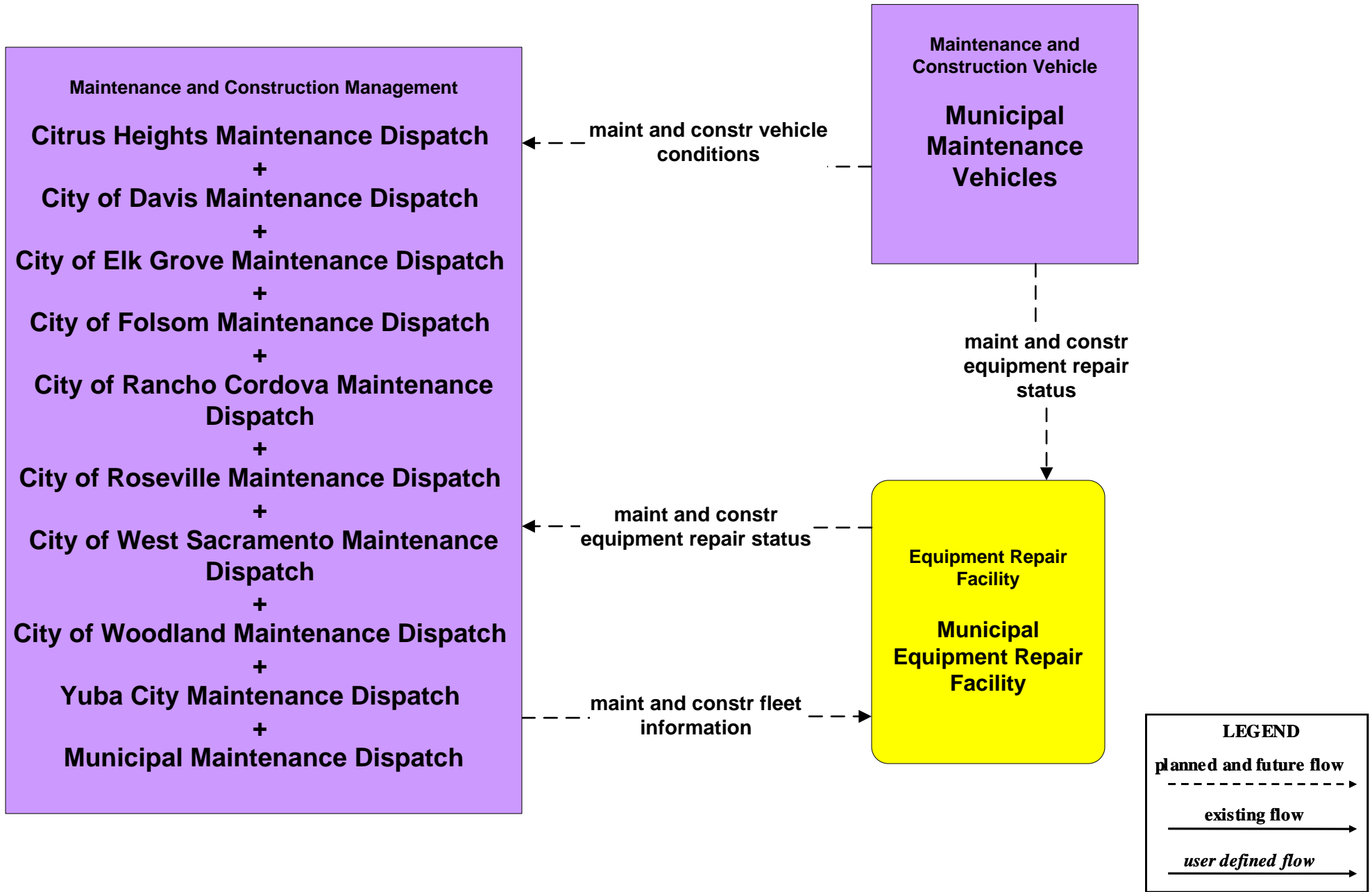
# EM09 - Evacuation and Reentry Management Municipal EOC



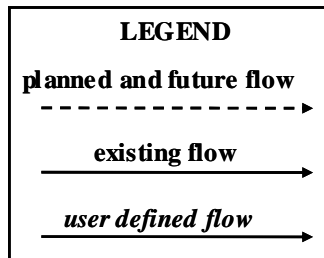
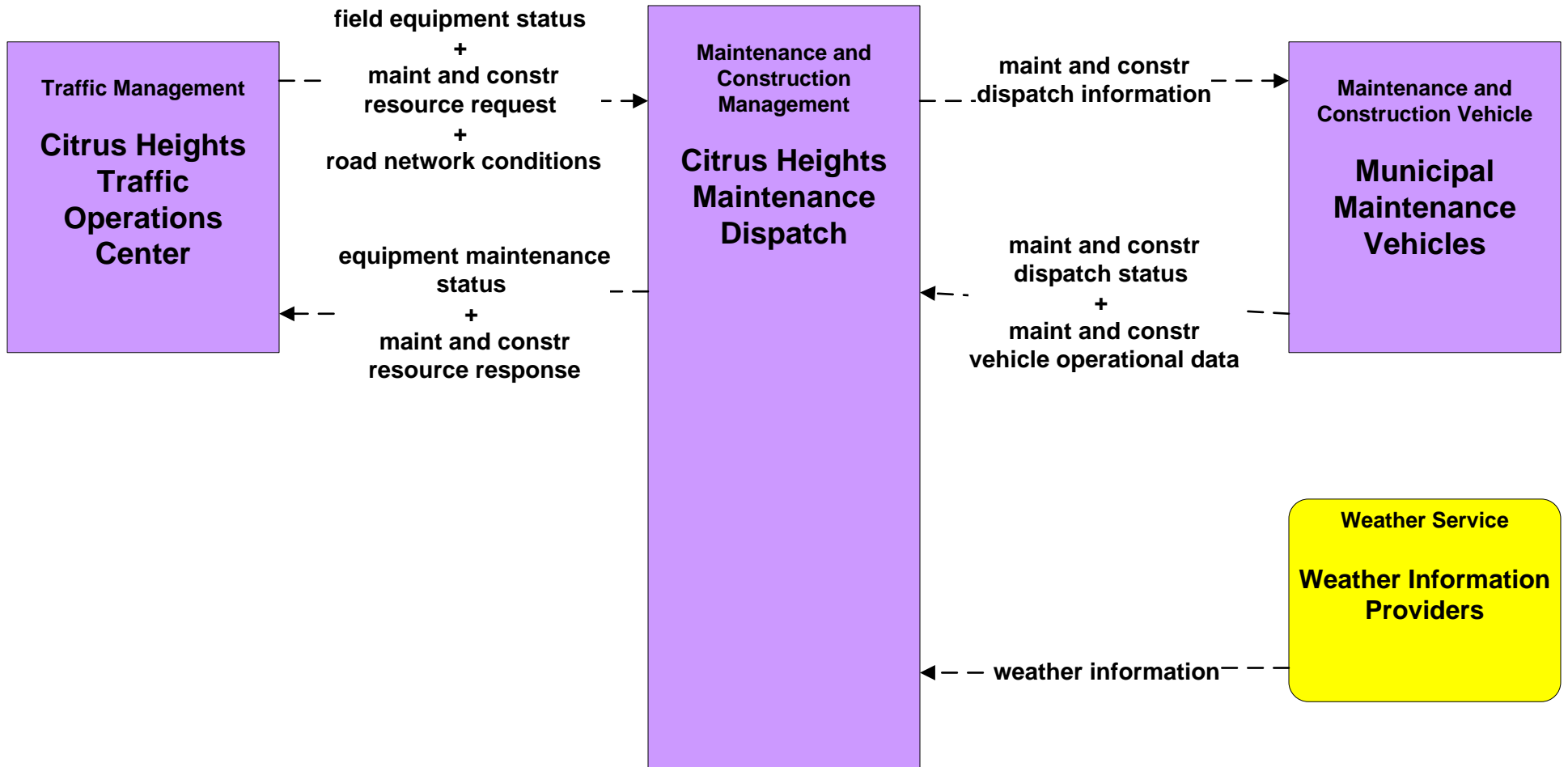
# MC01 - Maintenance and Construction Vehicle and Equipment Tracking Municipalities



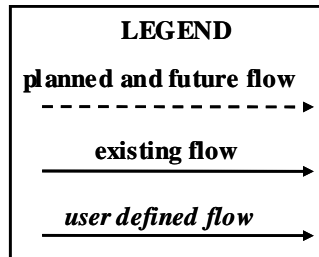
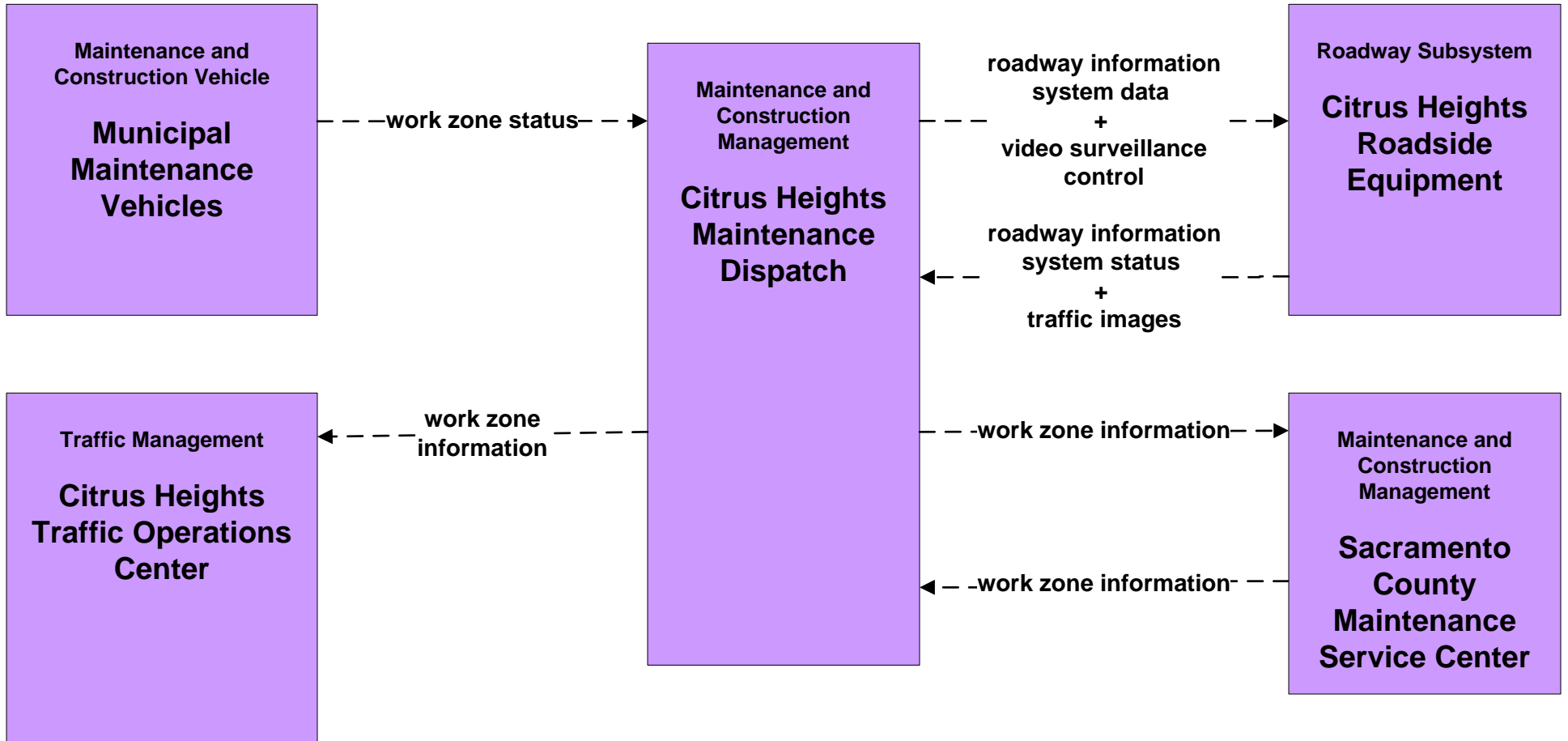
**MC02 - Maintenance and Construction Vehicle Maintenance  
Municipal Maintenance**



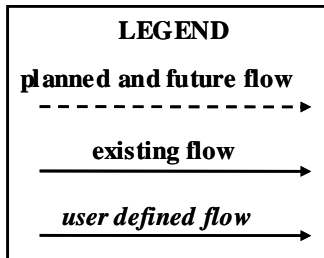
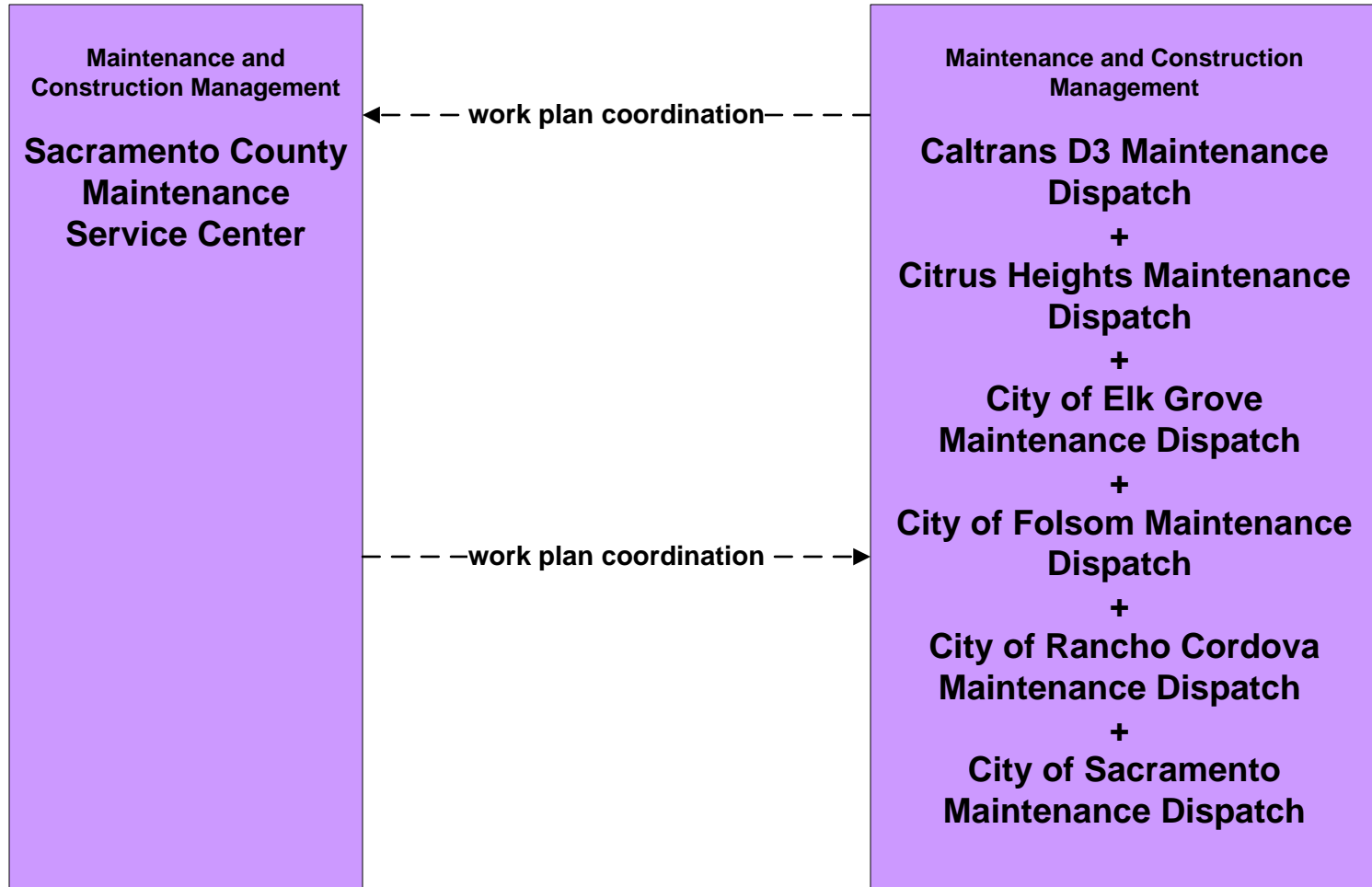
**MC07 - Roadway Maintenance and Construction  
City of Citrus Heights**



**MC08 - Work Zone Management  
City of Citrus Heights**

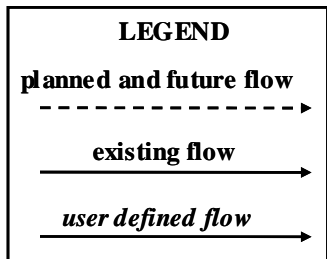
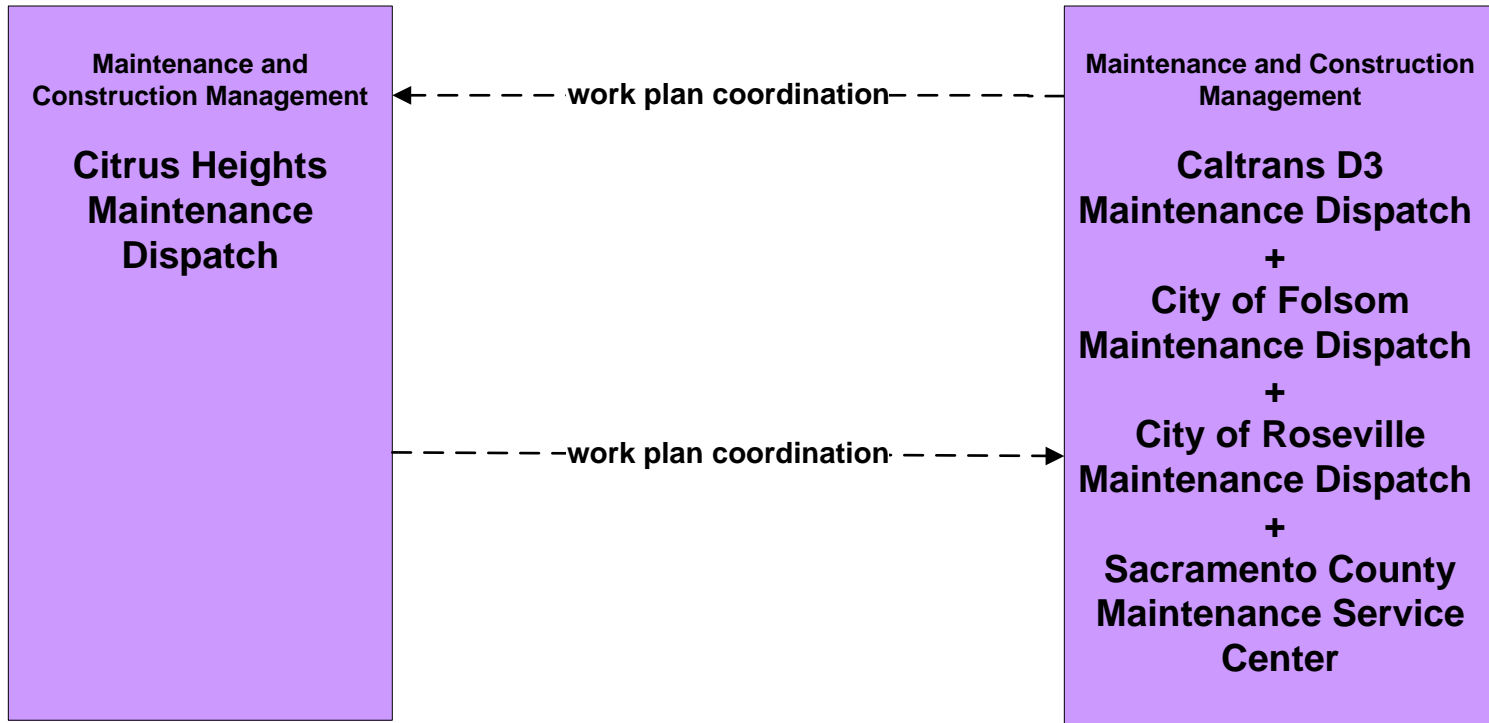


**MC10 - Maintenance and Construction Activity Coordination  
Sacramento County (1 of 2)**

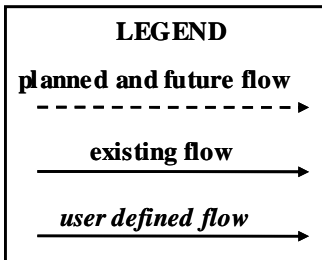
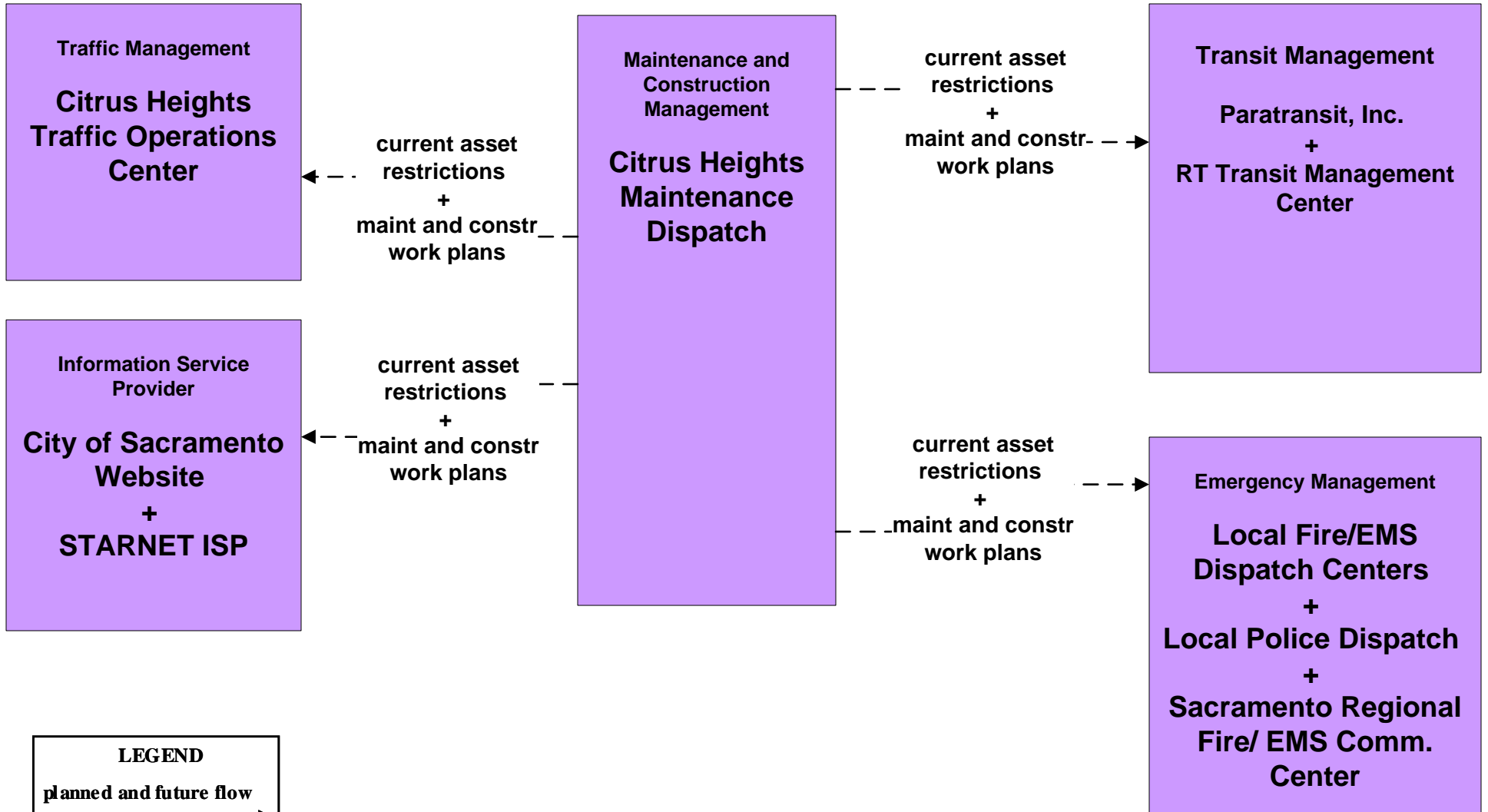




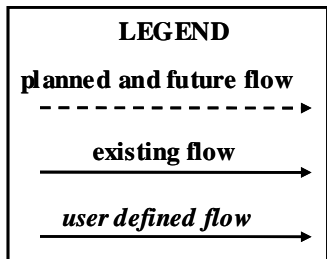
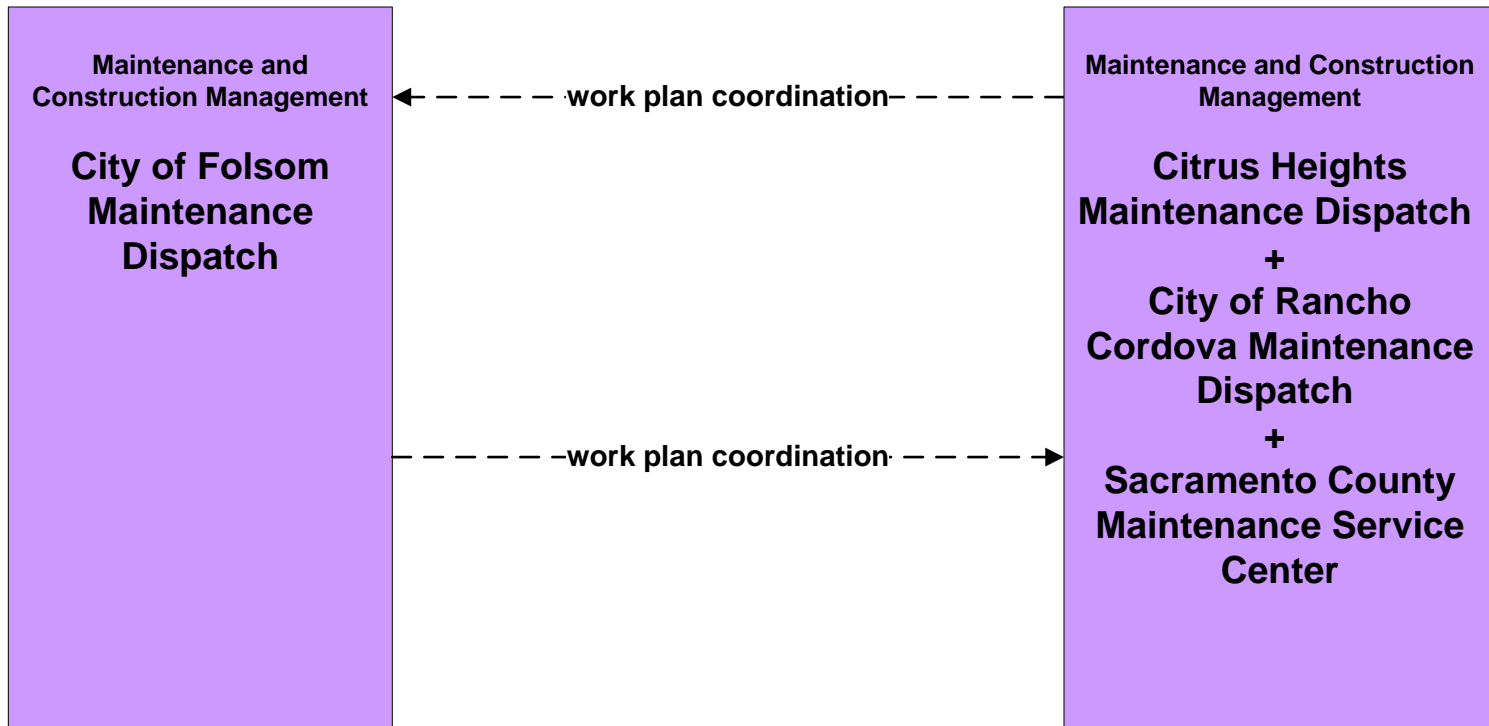
**MC10 - Maintenance and Construction Activity Coordination  
City of Citrus Heights (1 of 2)**



**MC10 - Maintenance and Construction Activity Coordination  
City of Citrus Heights (2 of 2)**



**MC10 - Maintenance and Construction Activity Coordination  
City of Folsom (1 of 2)**



**MC10 - Maintenance and Construction Activity Coordination  
City of Roseville (1 of 2)**

