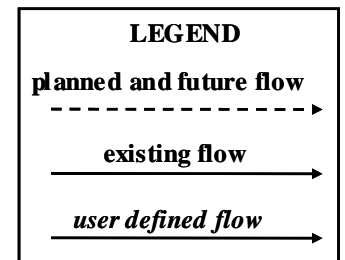
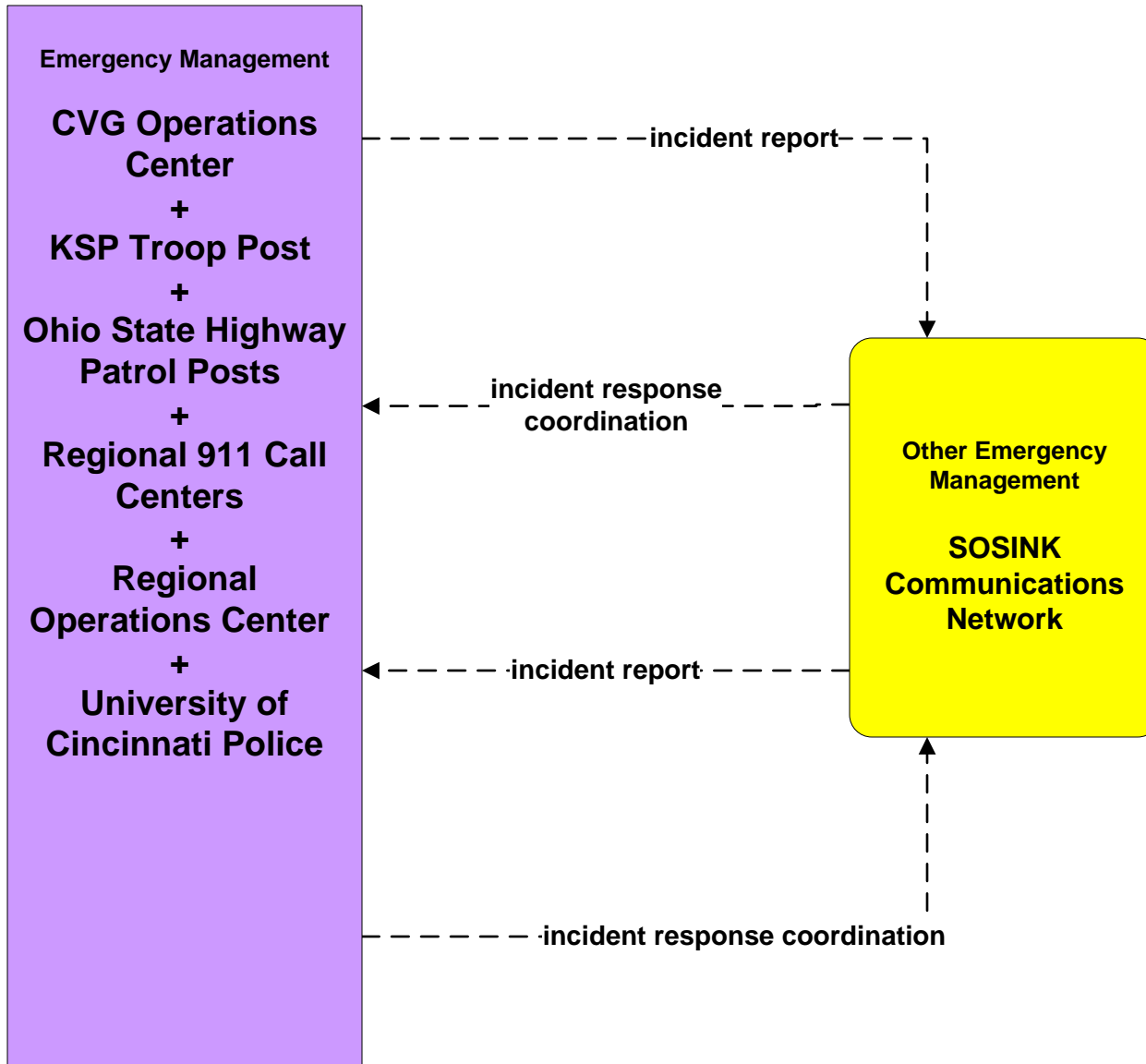


OKI Regional ITS Architecture

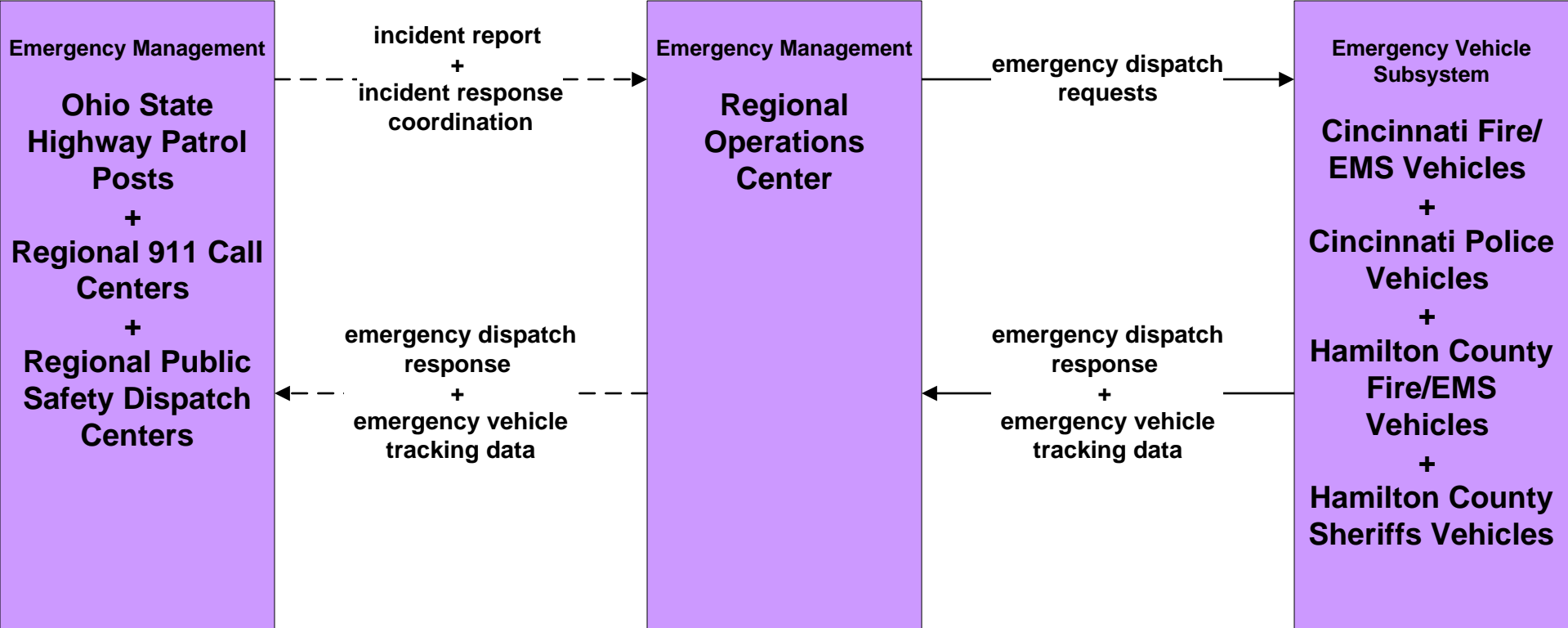
Customized Market Package Diagrams

Emergency Management (EM)

**EM01 - Emergency Call-Taking and Dispatch
Regional Emergency Communications Network (EM to Other EM)**



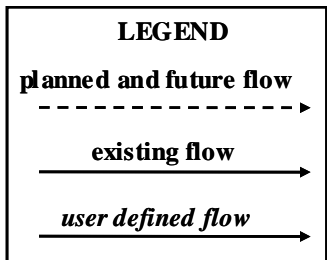
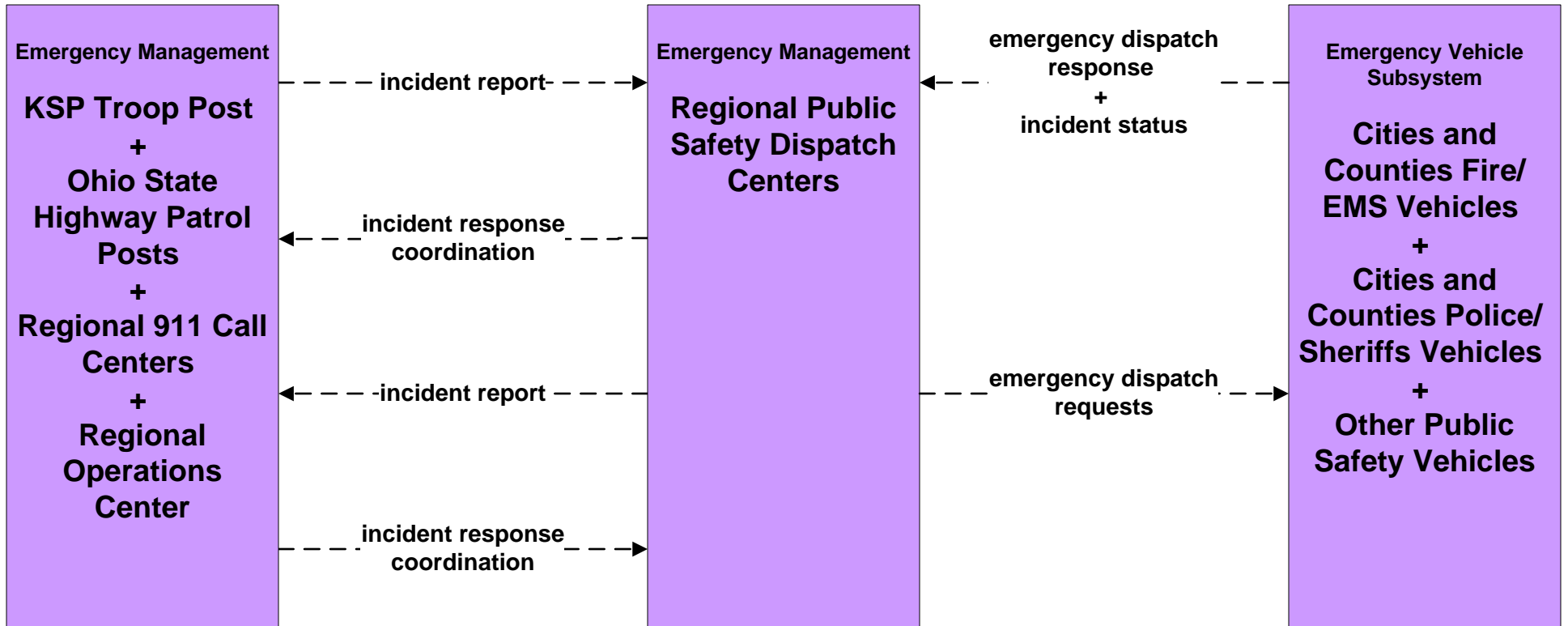
**EM01 - Emergency Call Taking and Dispatch
Cincinnati Regional Operations Center**



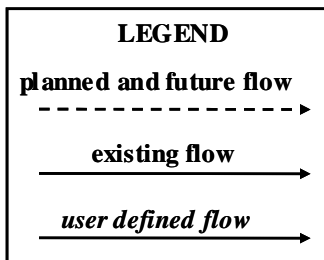
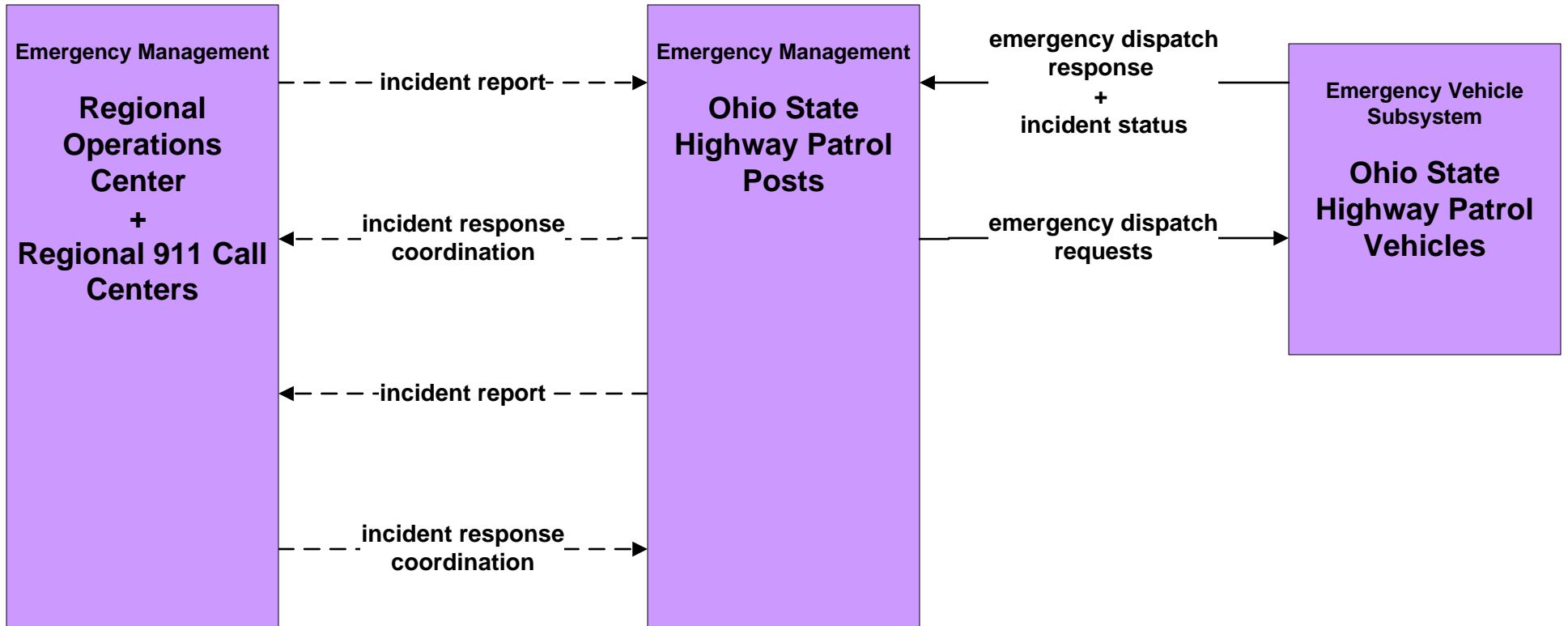
LEGEND

- planned and future flow** (dashed arrow)
- existing flow** (solid arrow)
- user defined flow** (solid arrow)

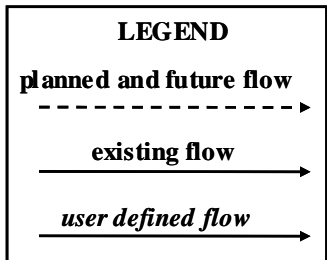
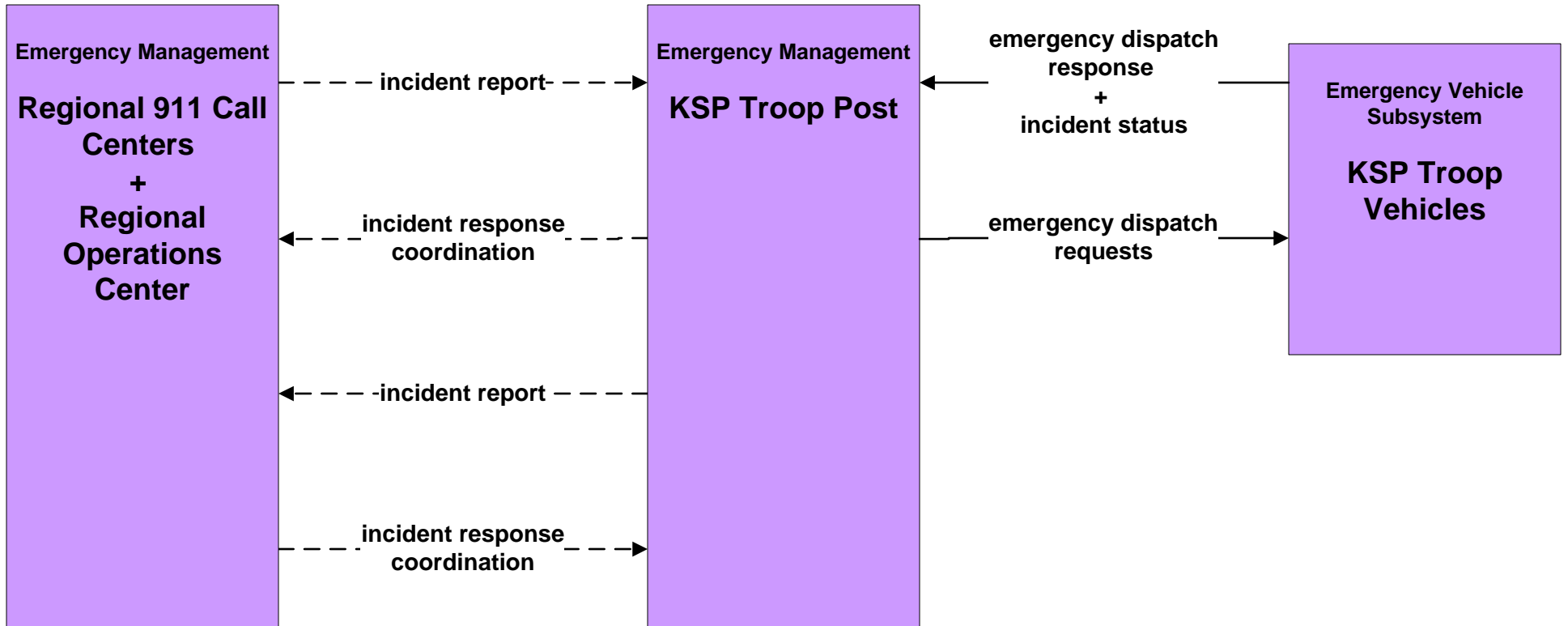
EM01 - Emergency Call-Taking and Dispatch Cities and Counties



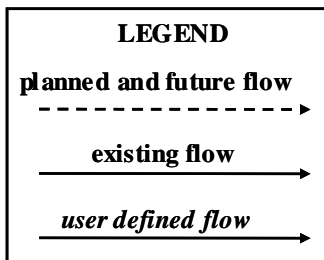
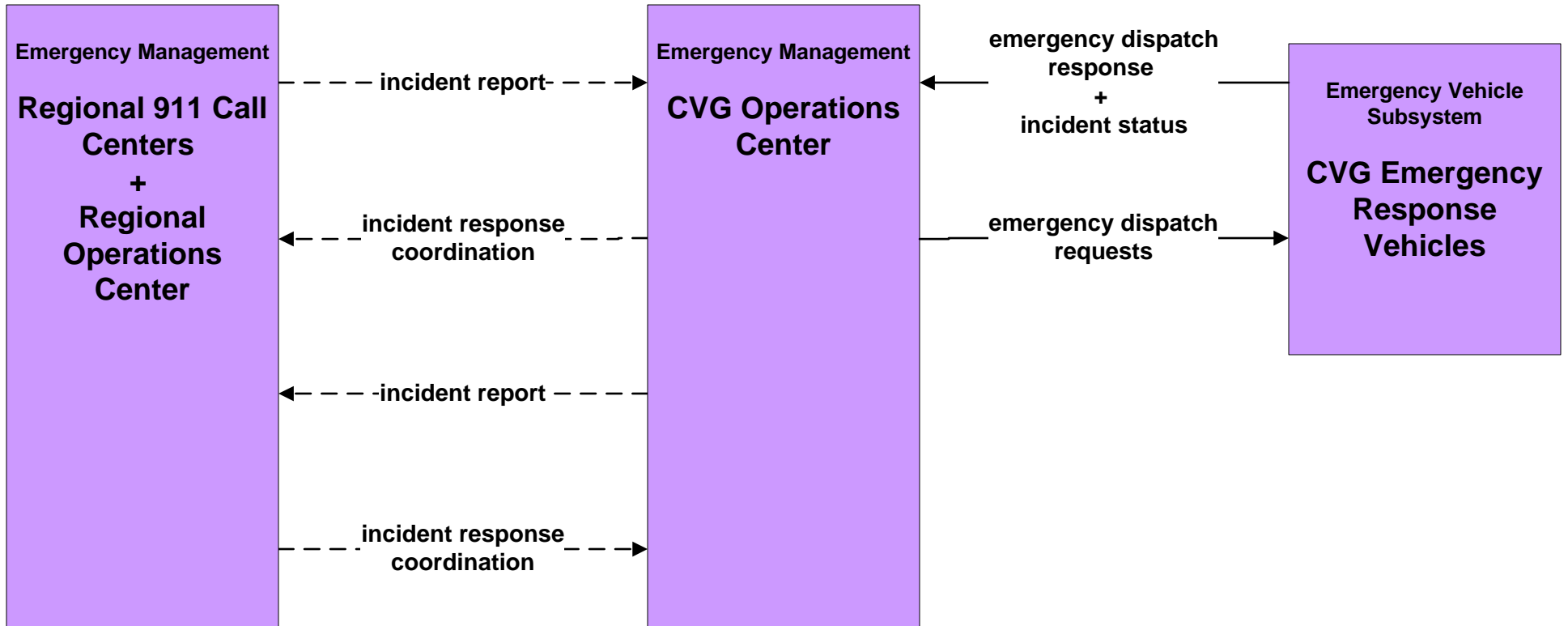
EM01 - Emergency Call-Taking and Dispatch OSHP



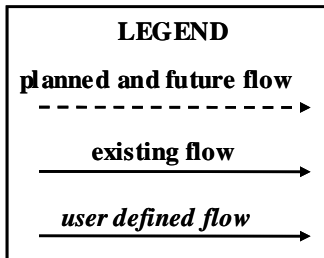
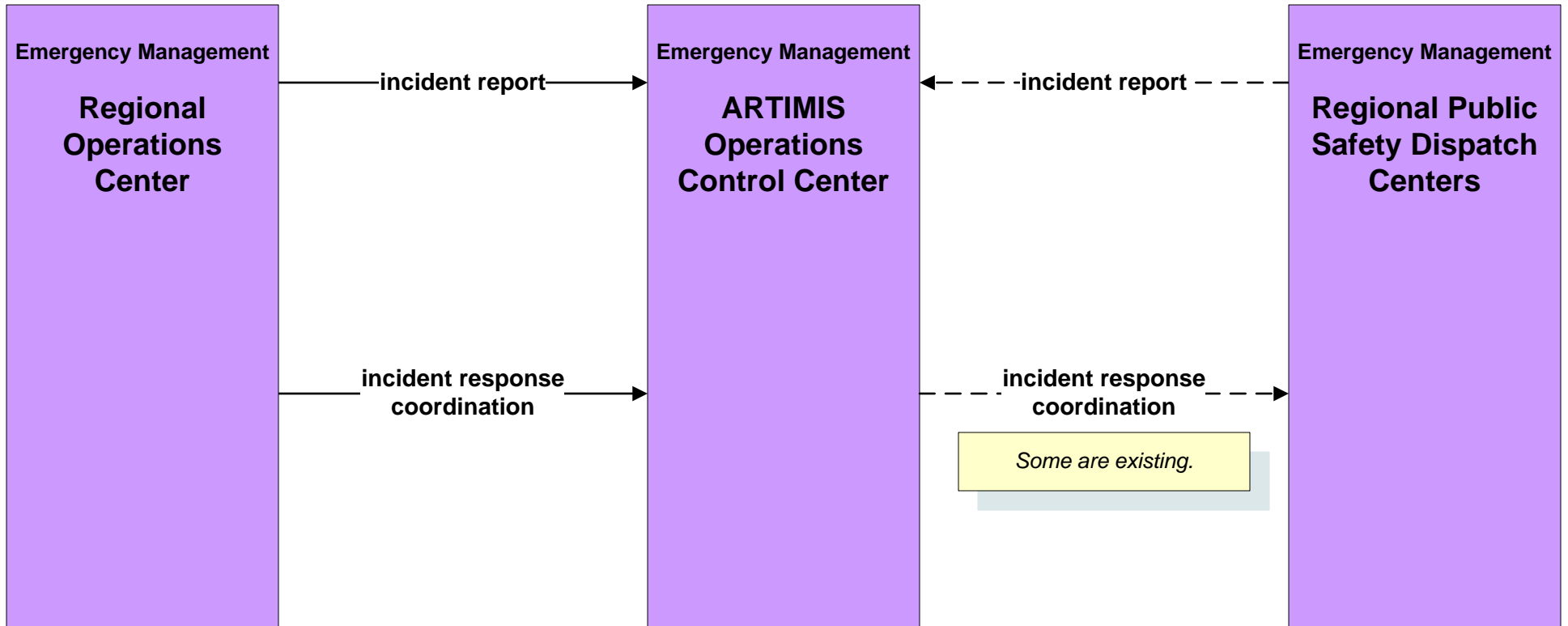
EM01 - Emergency Call-Taking and Dispatch KSP Troop



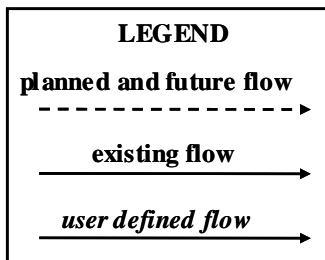
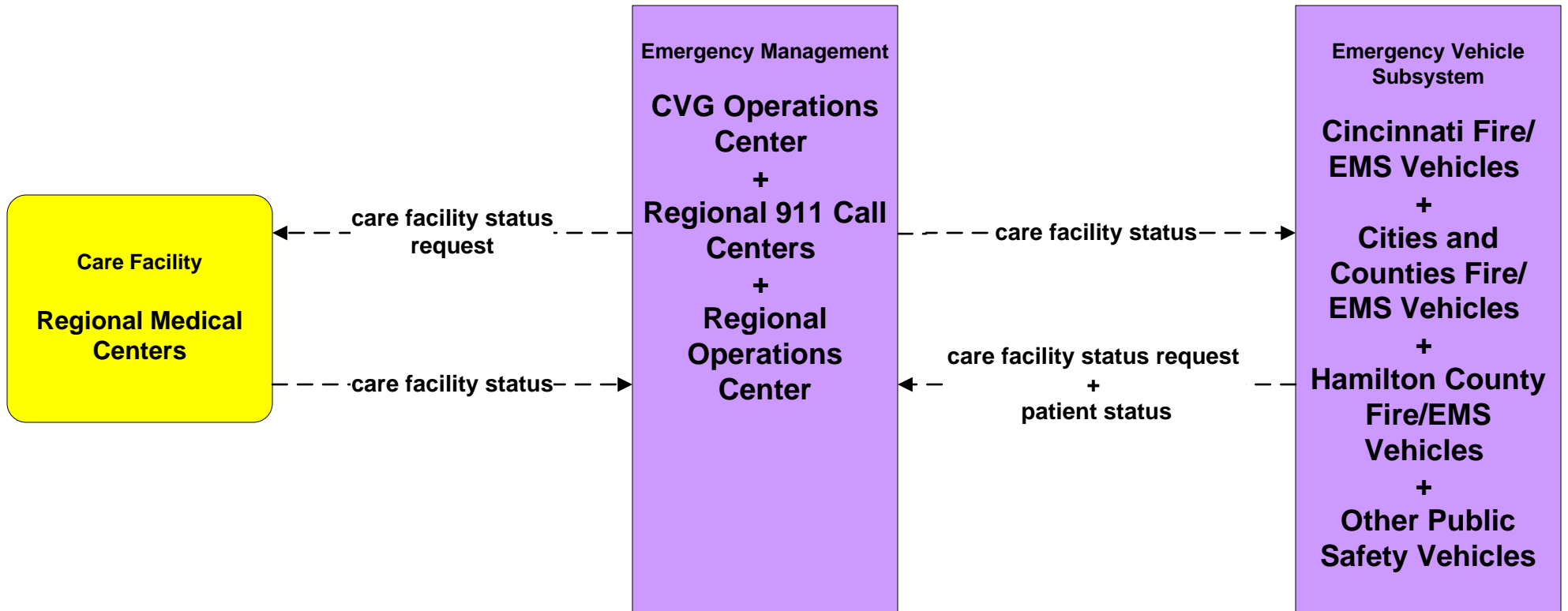
EM01 - Emergency Call-Taking and Dispatch CVG Operations



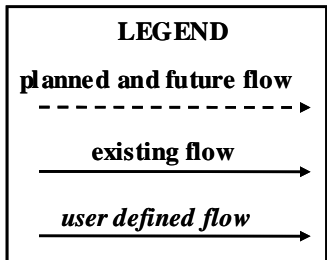
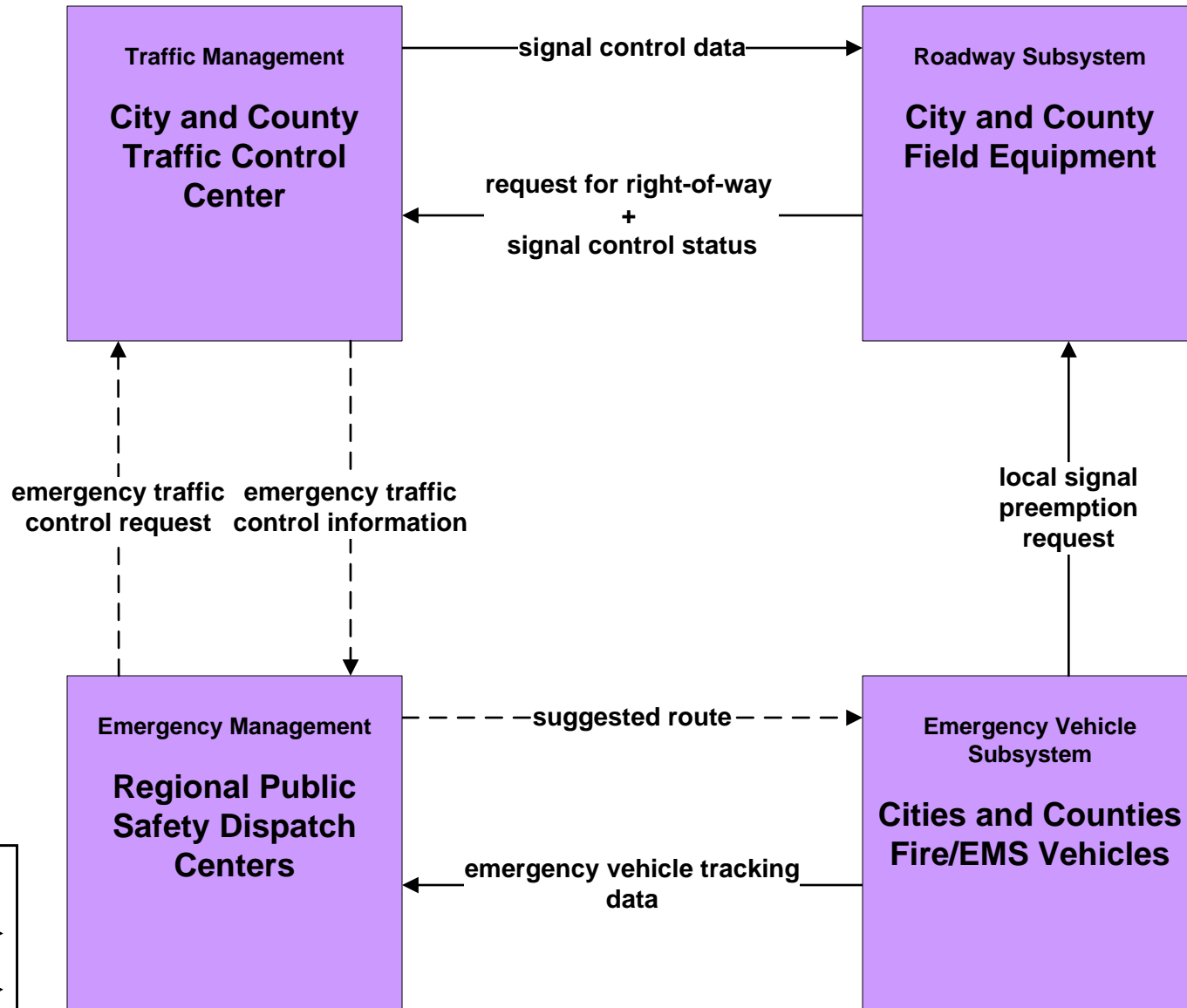
EM01 - Emergency Call-Taking and Dispatch ARTIMIS



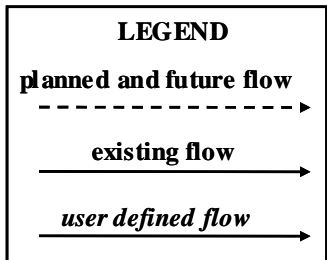
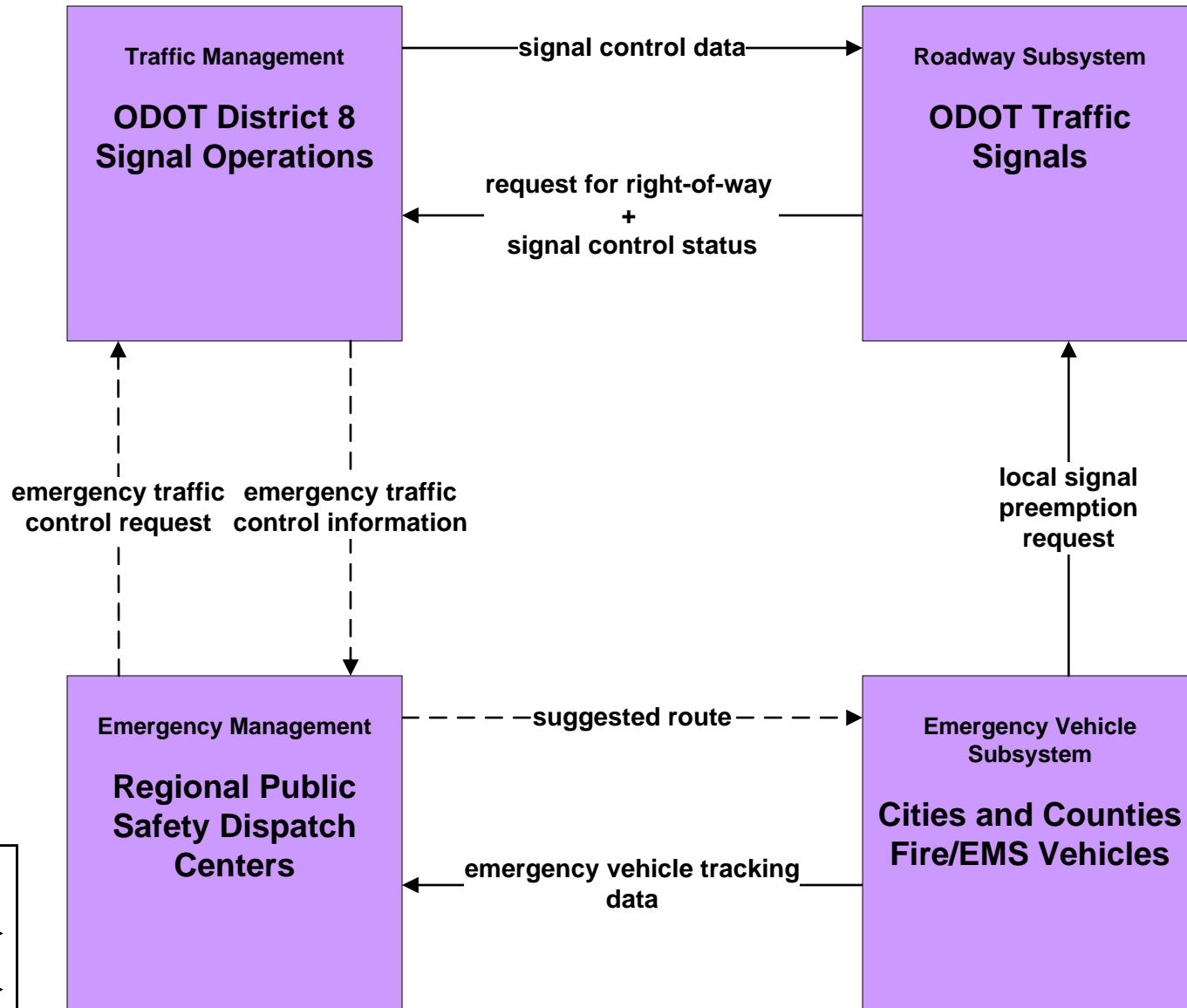
EM02 - Emergency Routing Regional Medical Center Coordination



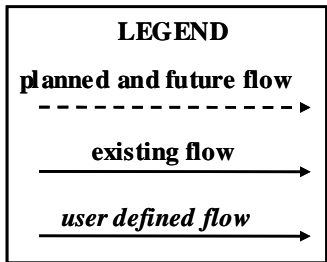
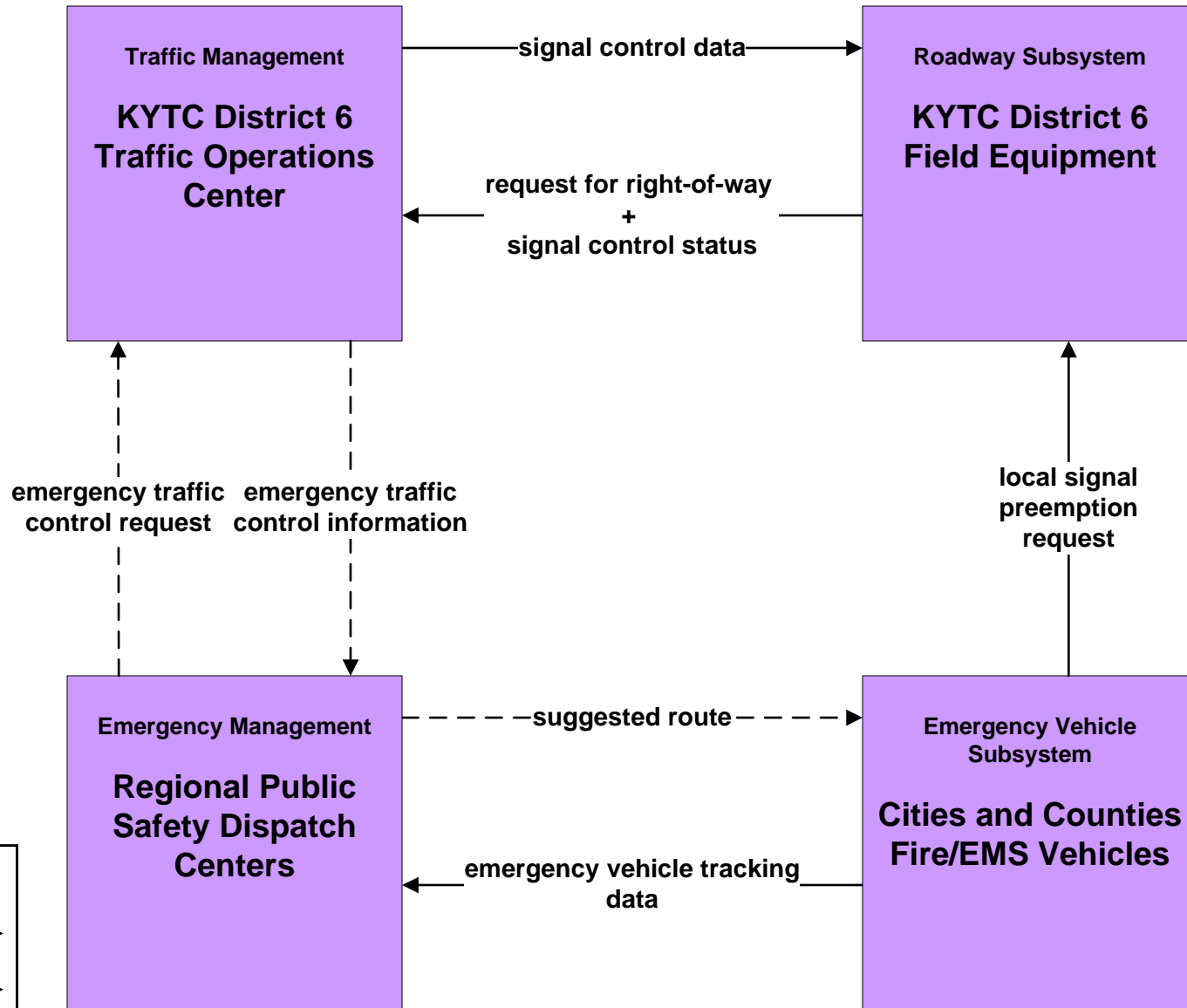
EM02 - Emergency Routing Cities and Counties



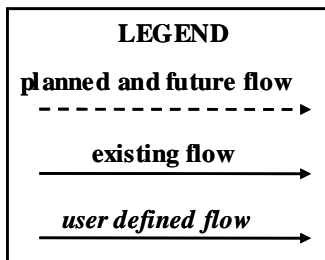
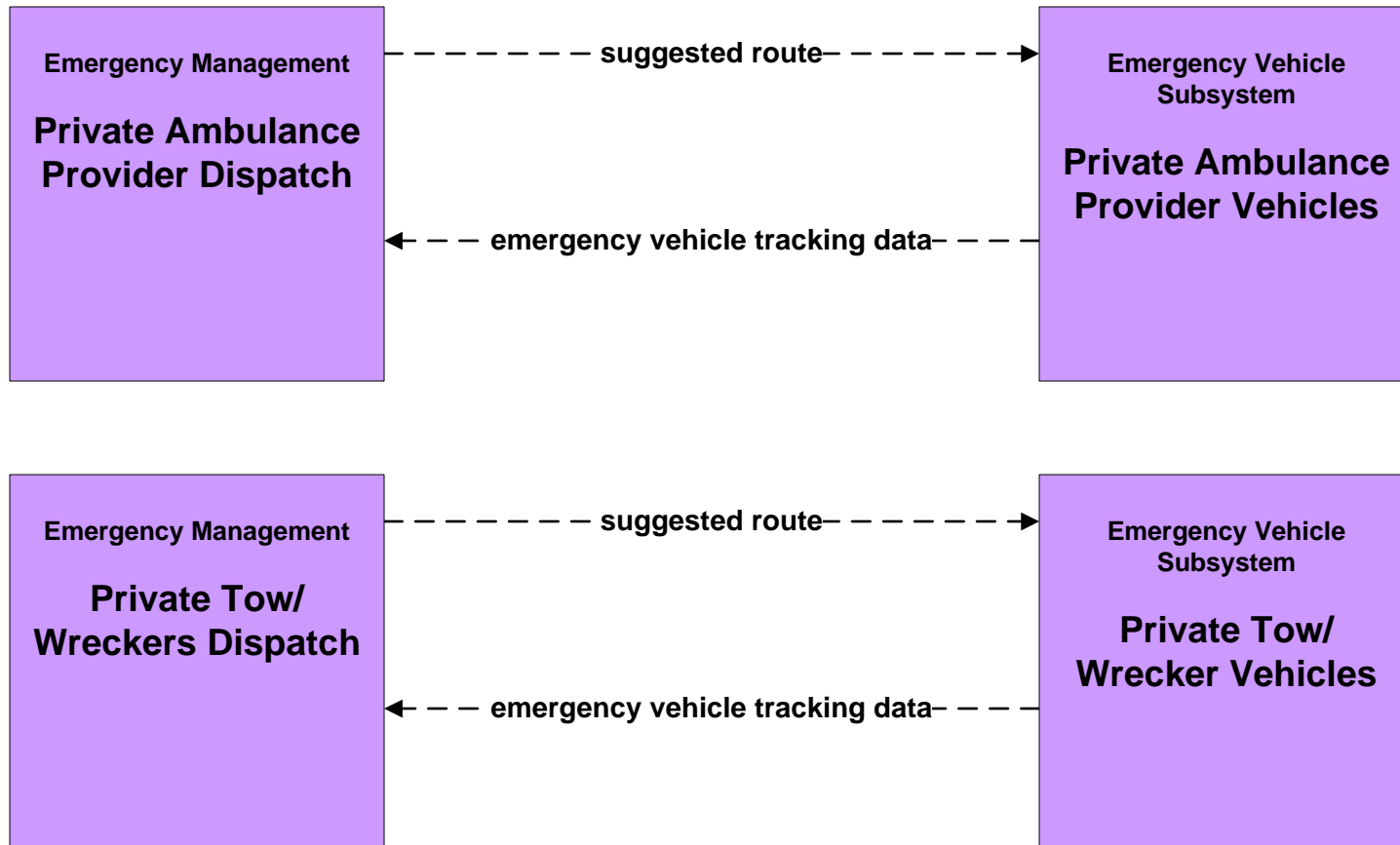
EM02 - Emergency Routing ODOT



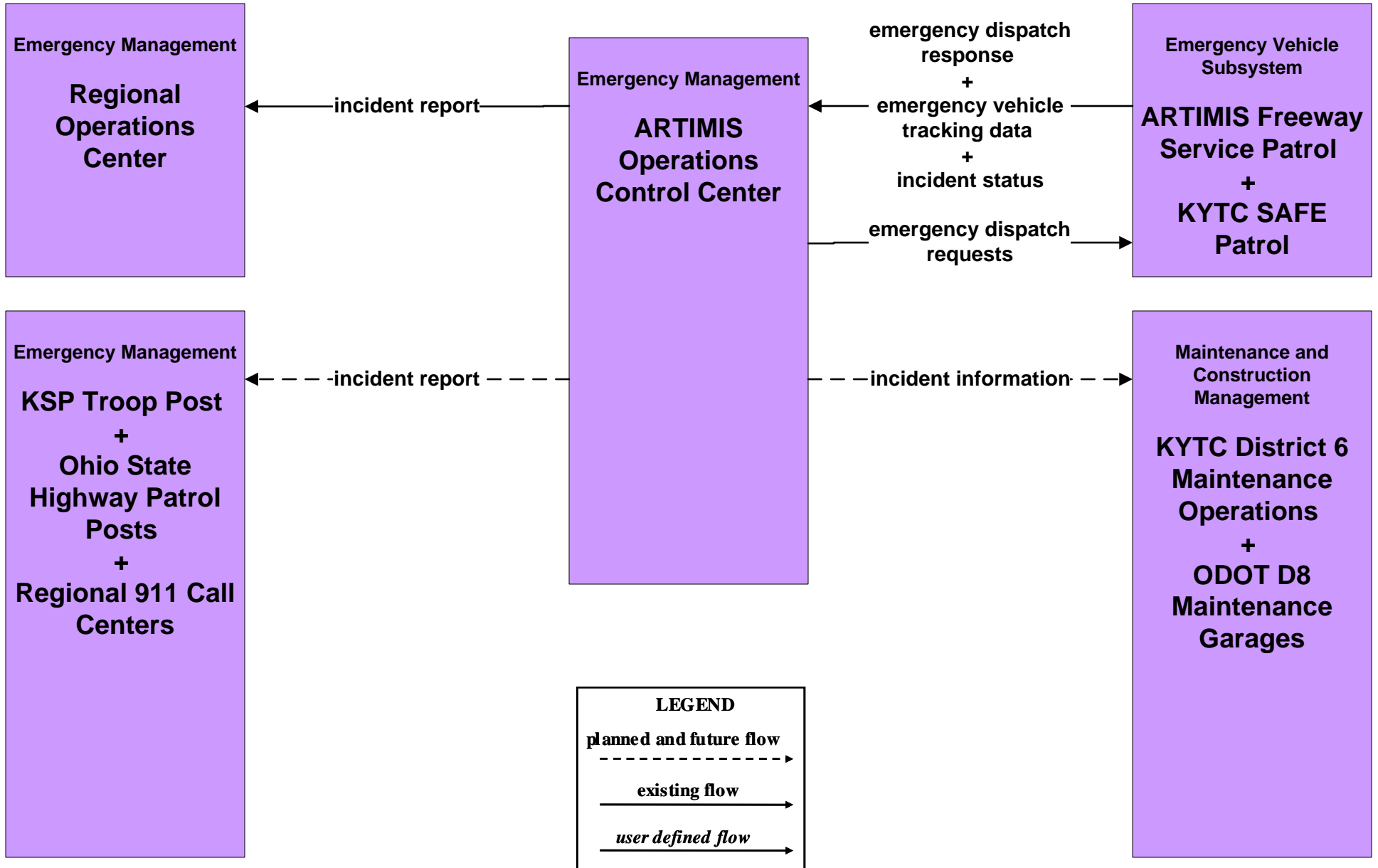
EM02 - Emergency Routing KYTC



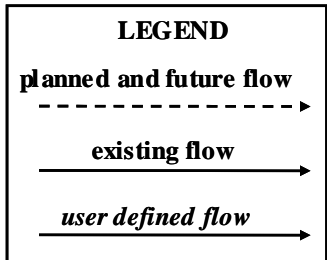
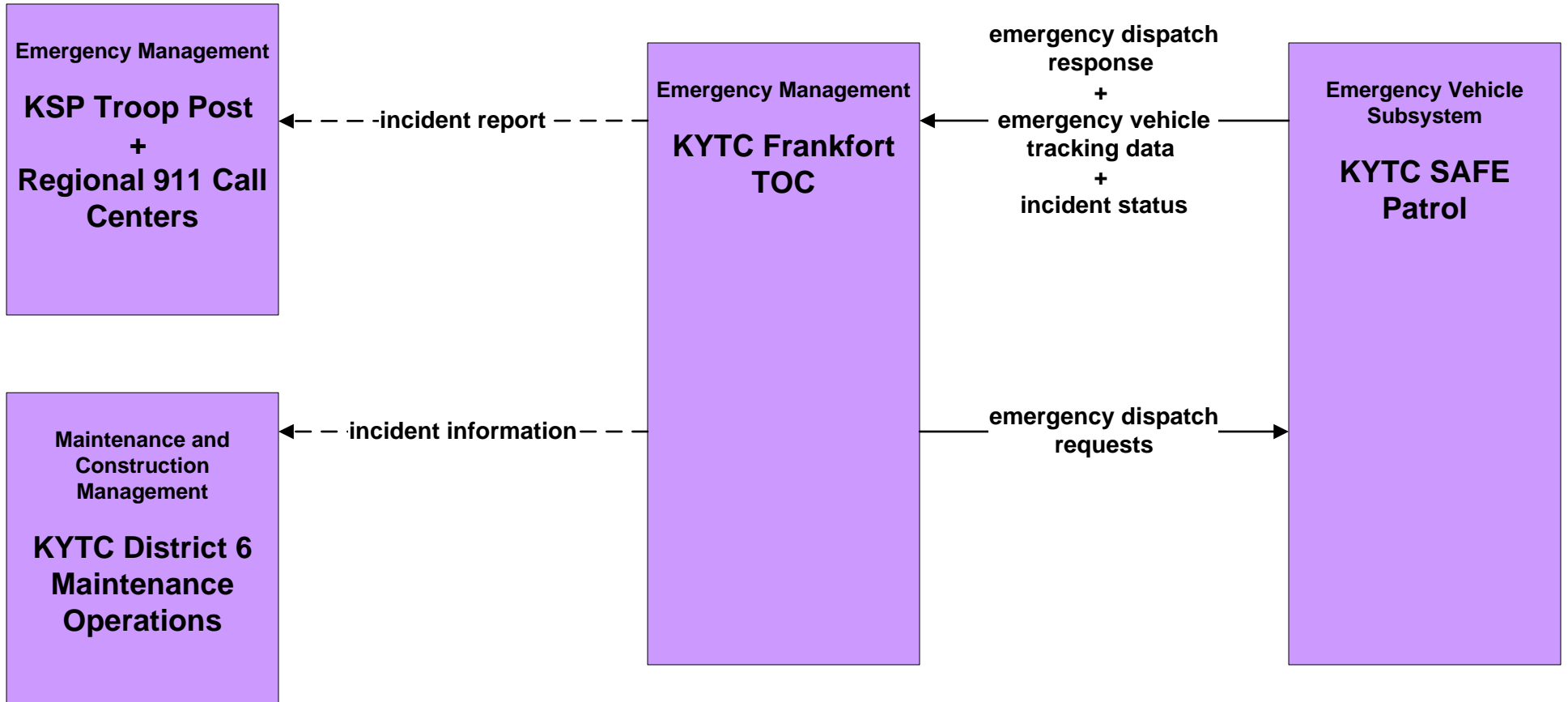
**EM02 - Emergency Routing
Private Vehicles**



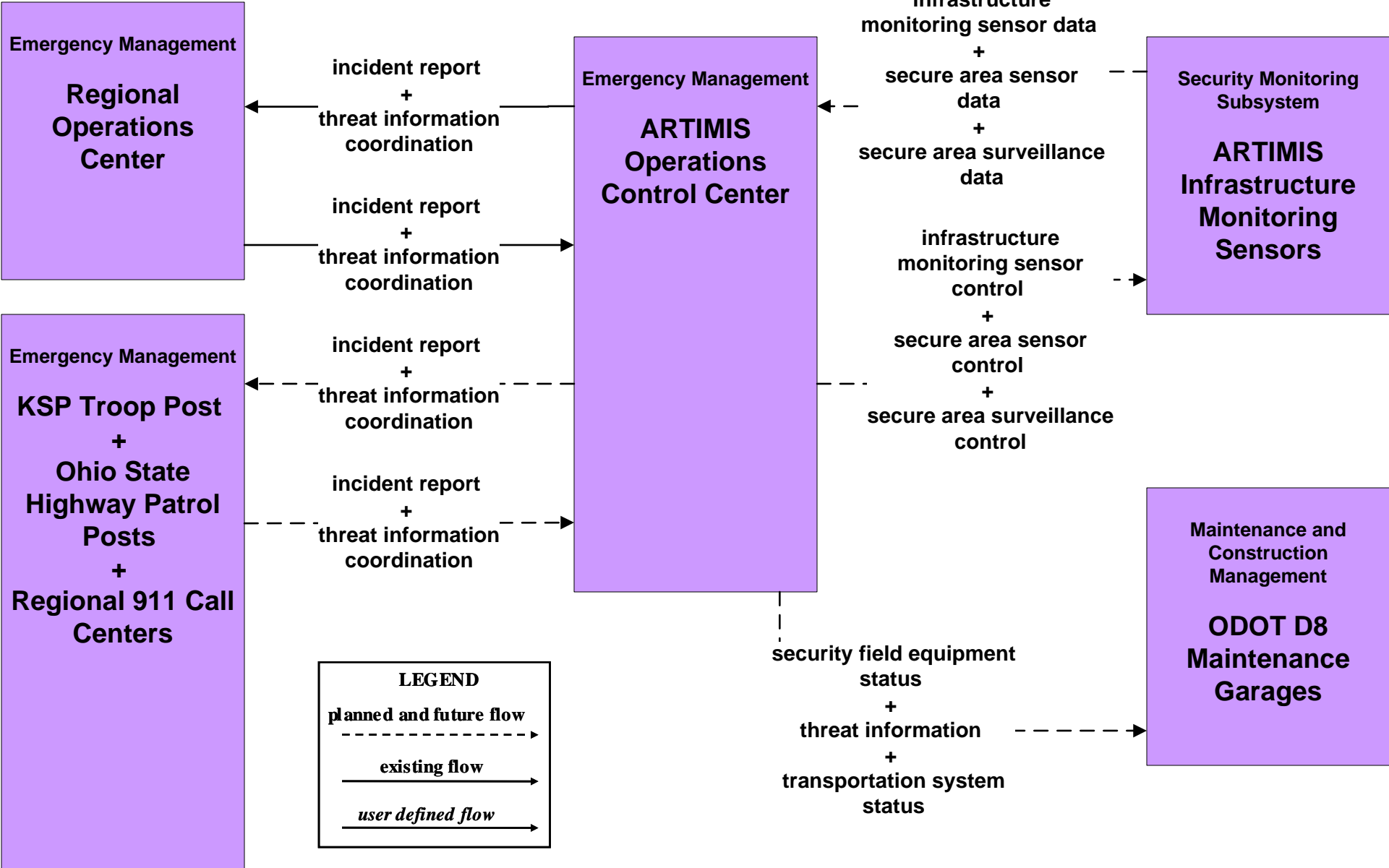
**EM04 - Roadway Service Patrols
ARTIMIS**



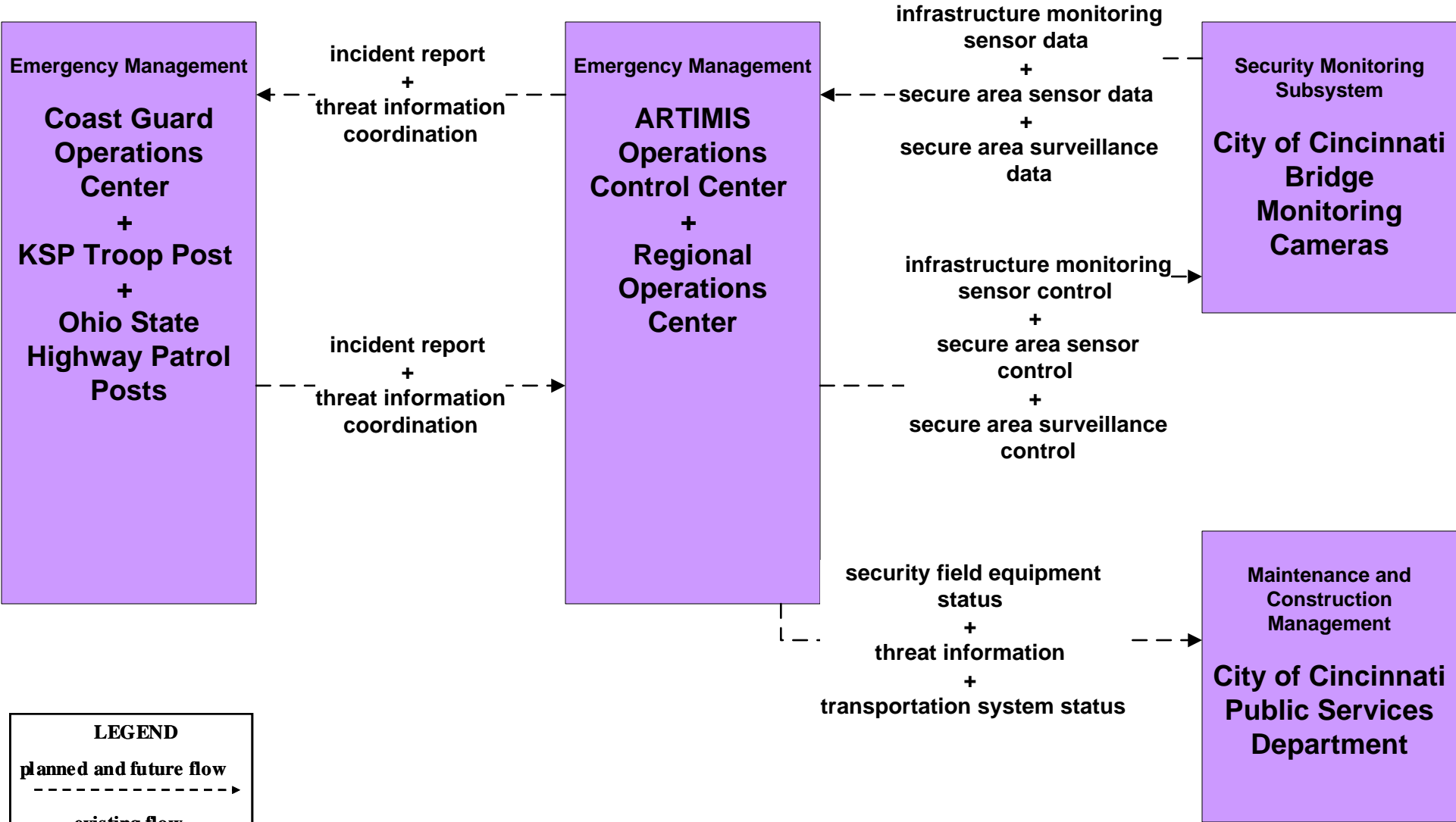
**EM04 - Roadway Service Patrols
KYTC**



**EM05 - Transportation Infrastructure Protection
ARTIMIS**



**EM05 - Transportation Infrastructure Protection
Coast Guard**



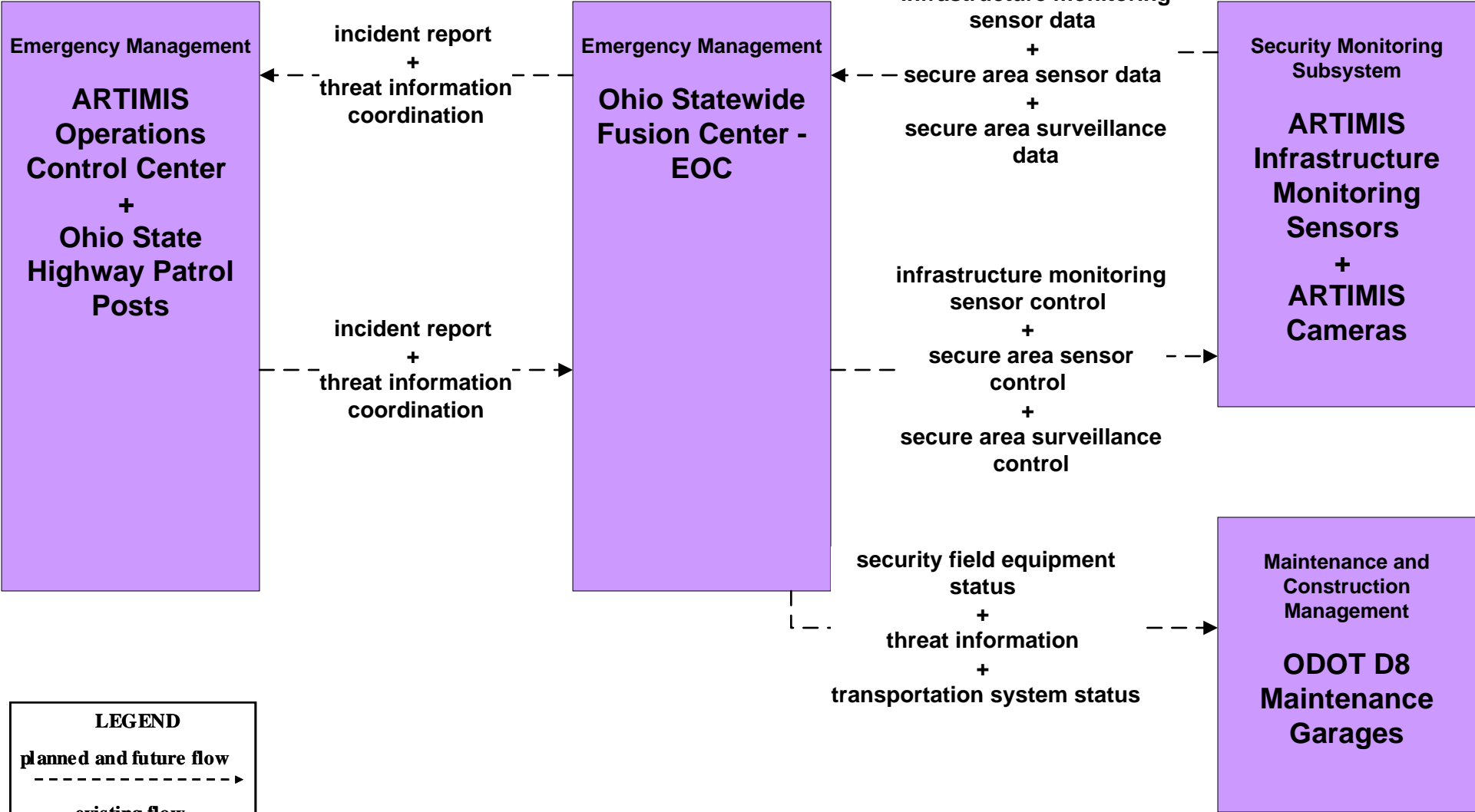
LEGEND

planned and future flow
- - - - ->

existing flow
—————>

user defined flow
—————>

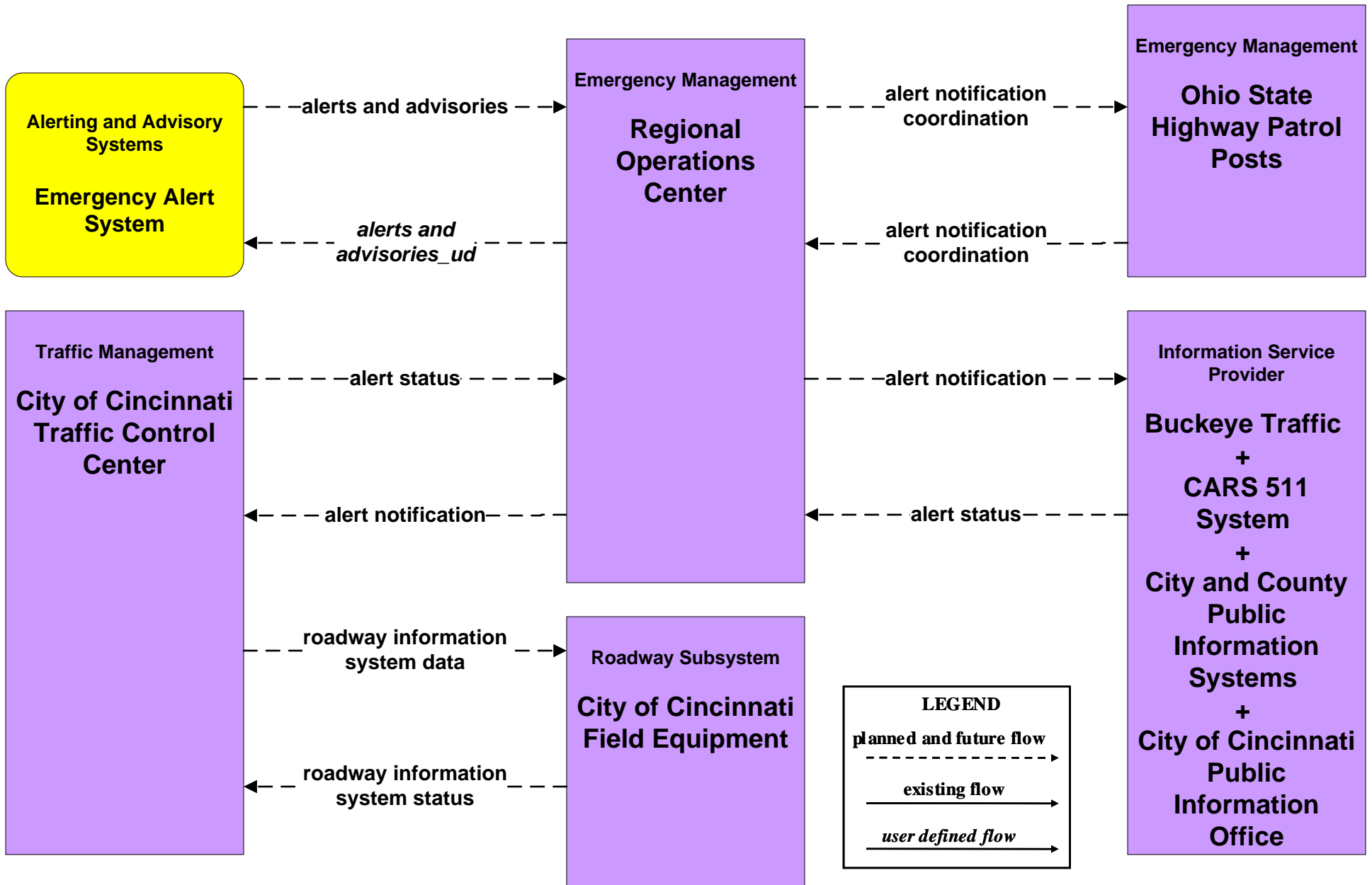
**EM05 - Transportation Infrastructure Protection
Ohio Fusion/EM Center**



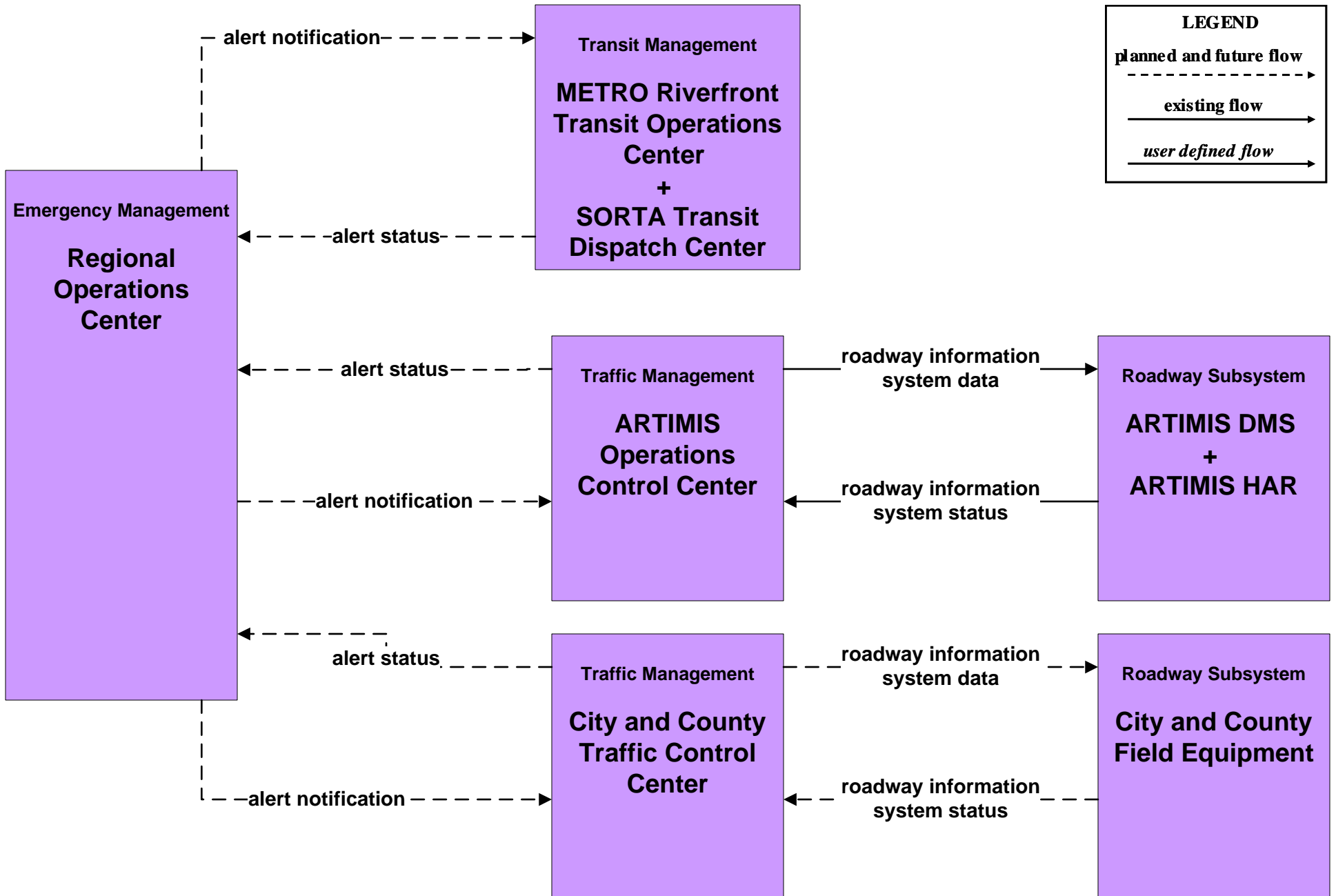
LEGEND

- planned and future flow*
- - - - ->
- existing flow*
—————>
- user defined flow*
—————>

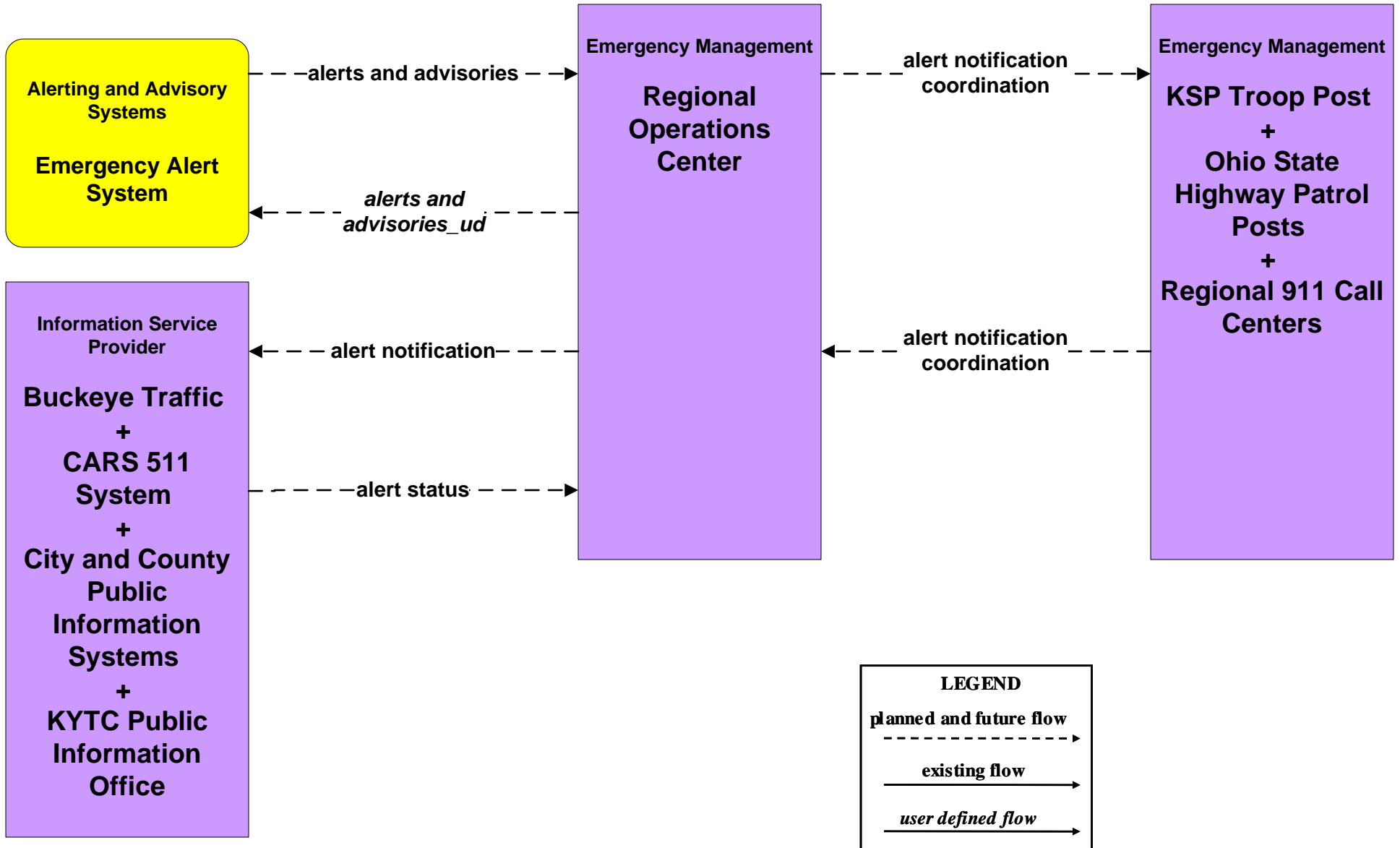
**EM06 - Wide Area Alert
City of Cincinnati (1 of 2)**



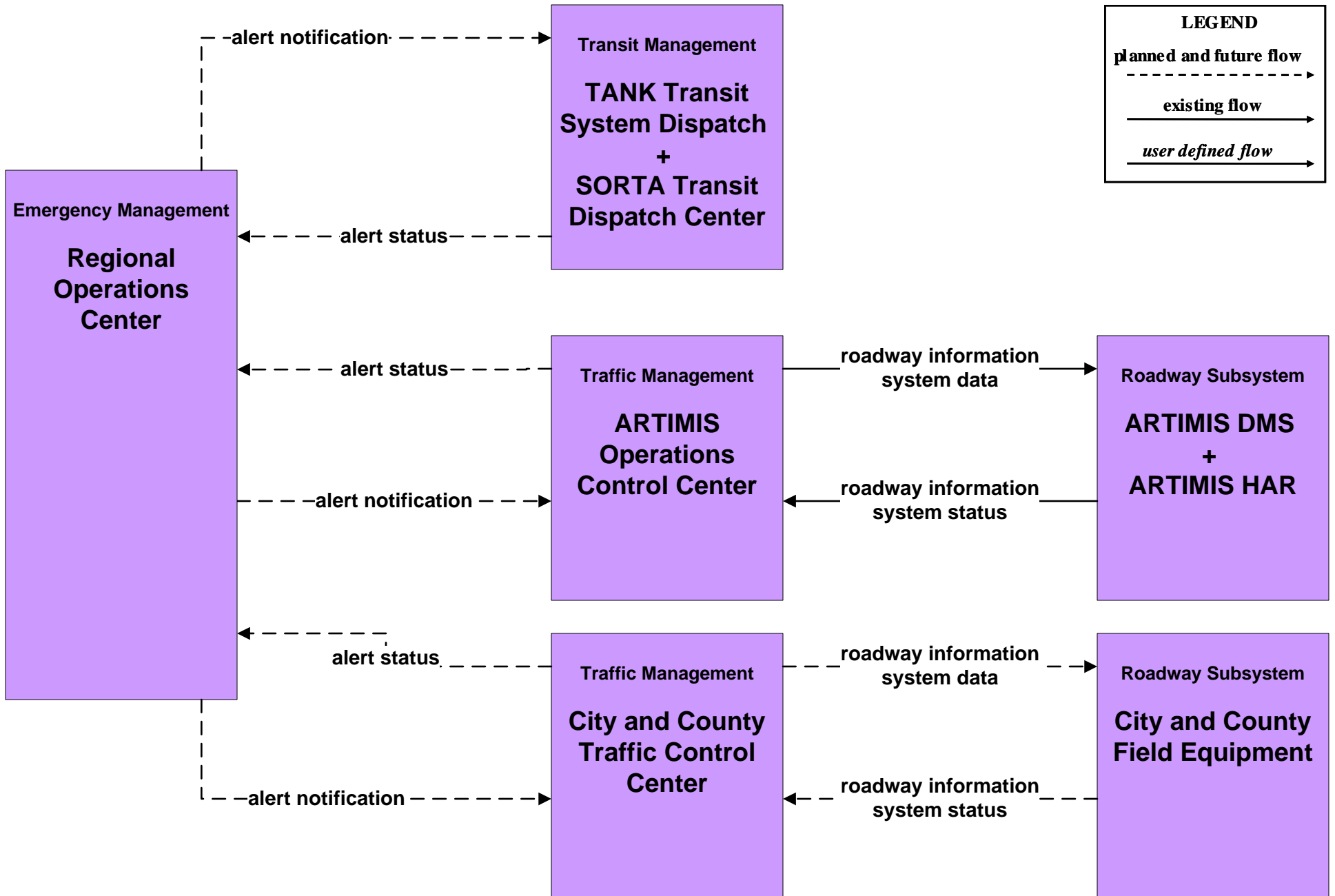
**EM06 - Wide Area Alert
City of Cincinnati (2 of 2)**



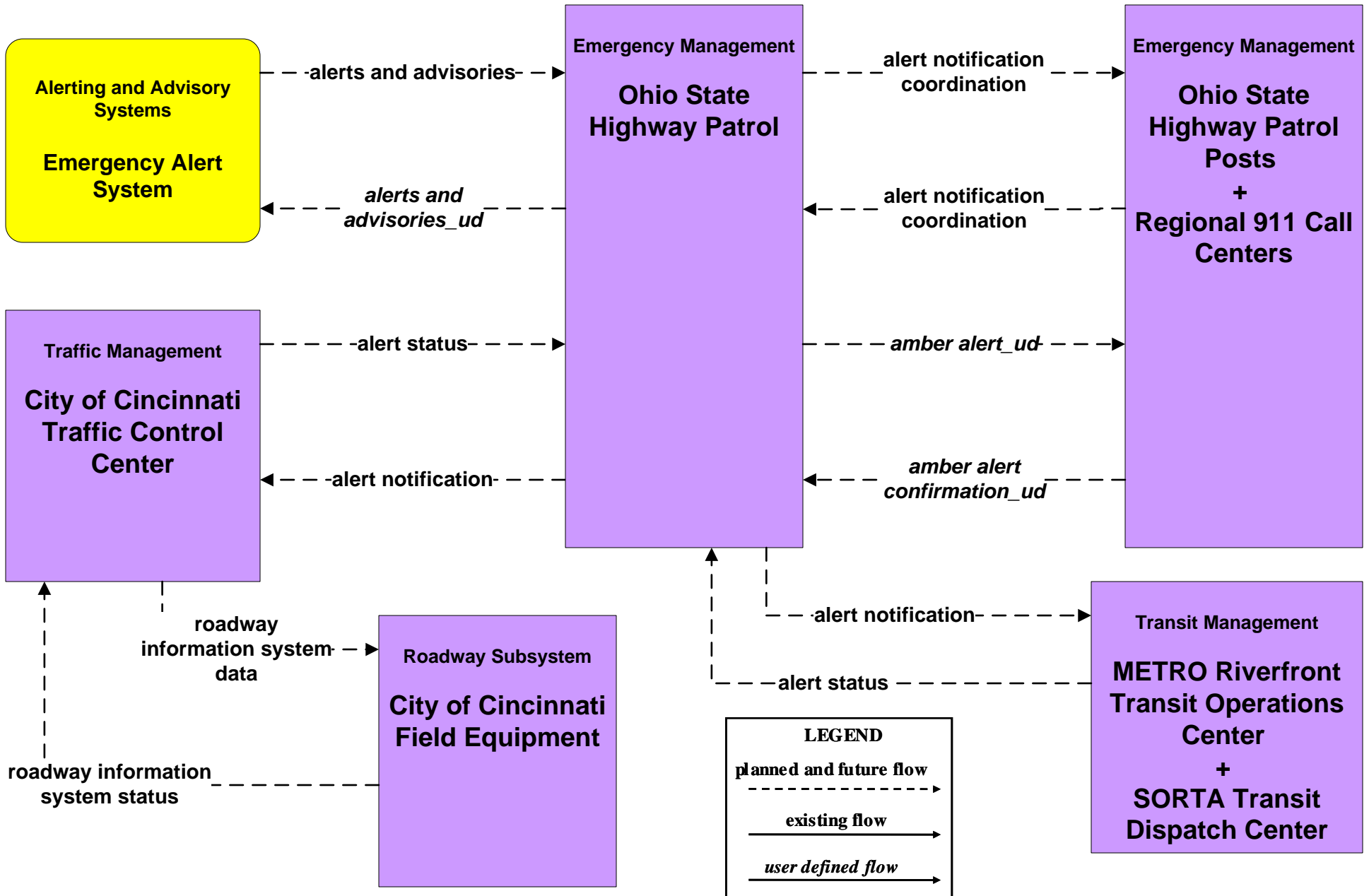
**EM06 - Wide Area Alert
Cities and Counties (1 of 2)**



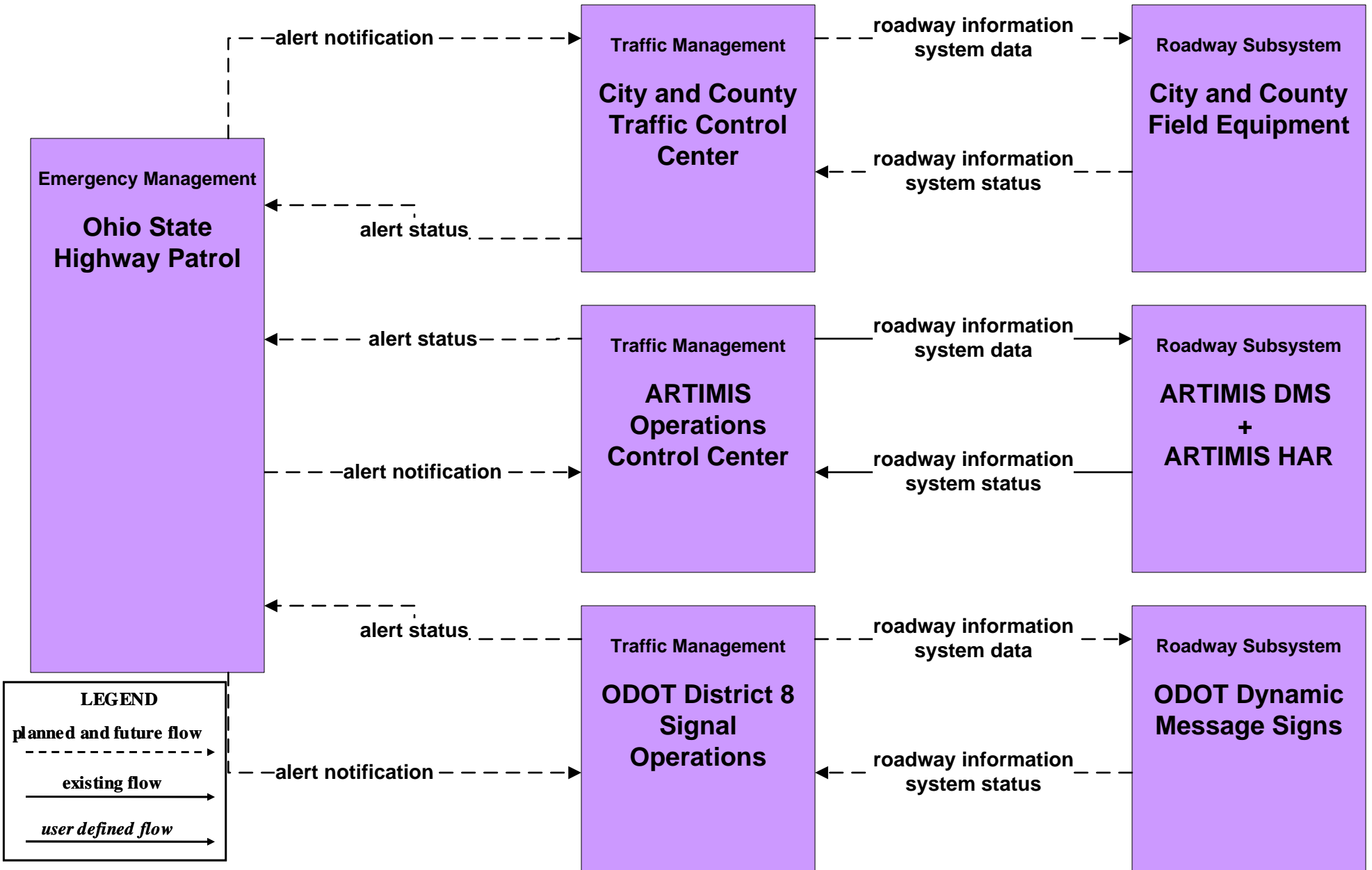
**EM06 - Wide Area Alert
Cities and Counties (2 of 2)**



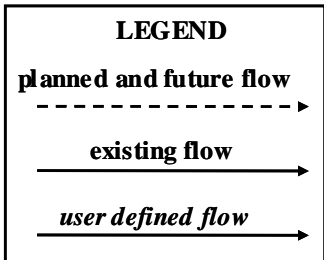
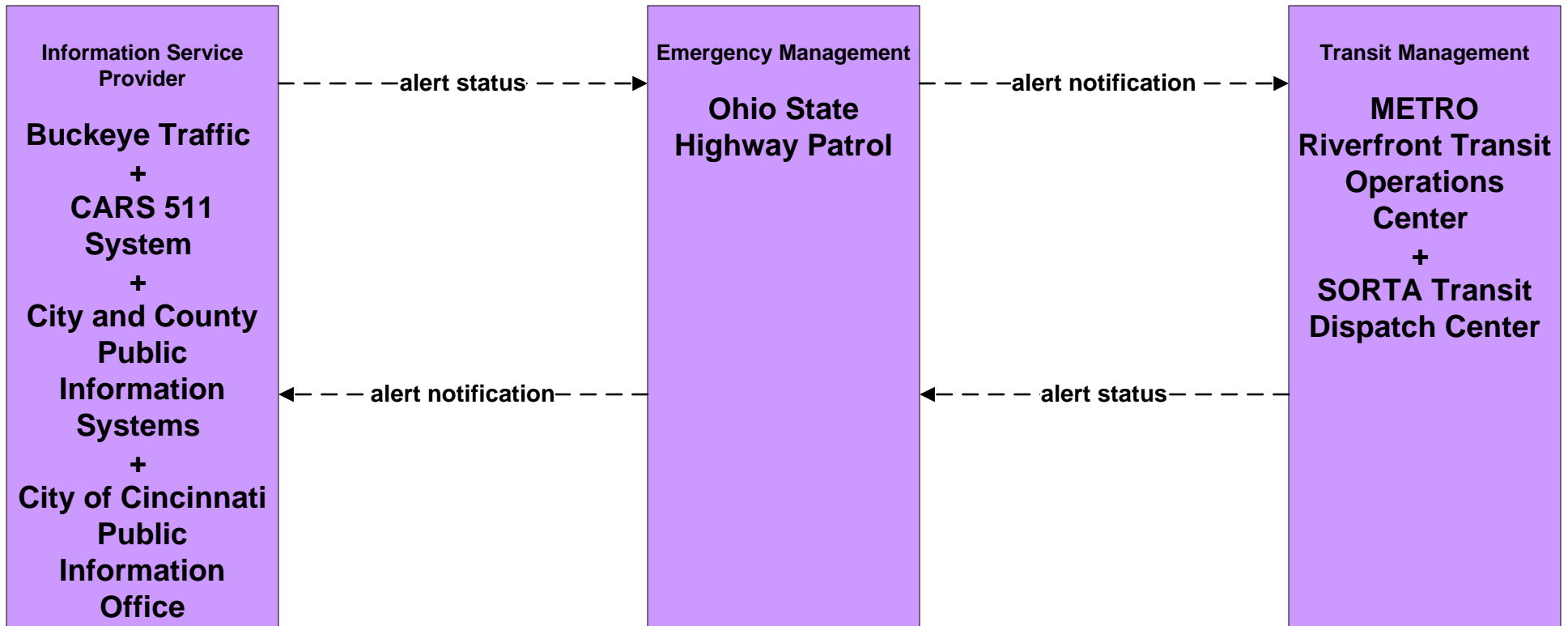
**EM06 - Wide Area Alert
Ohio State Highway Patrol (1 of 3)**



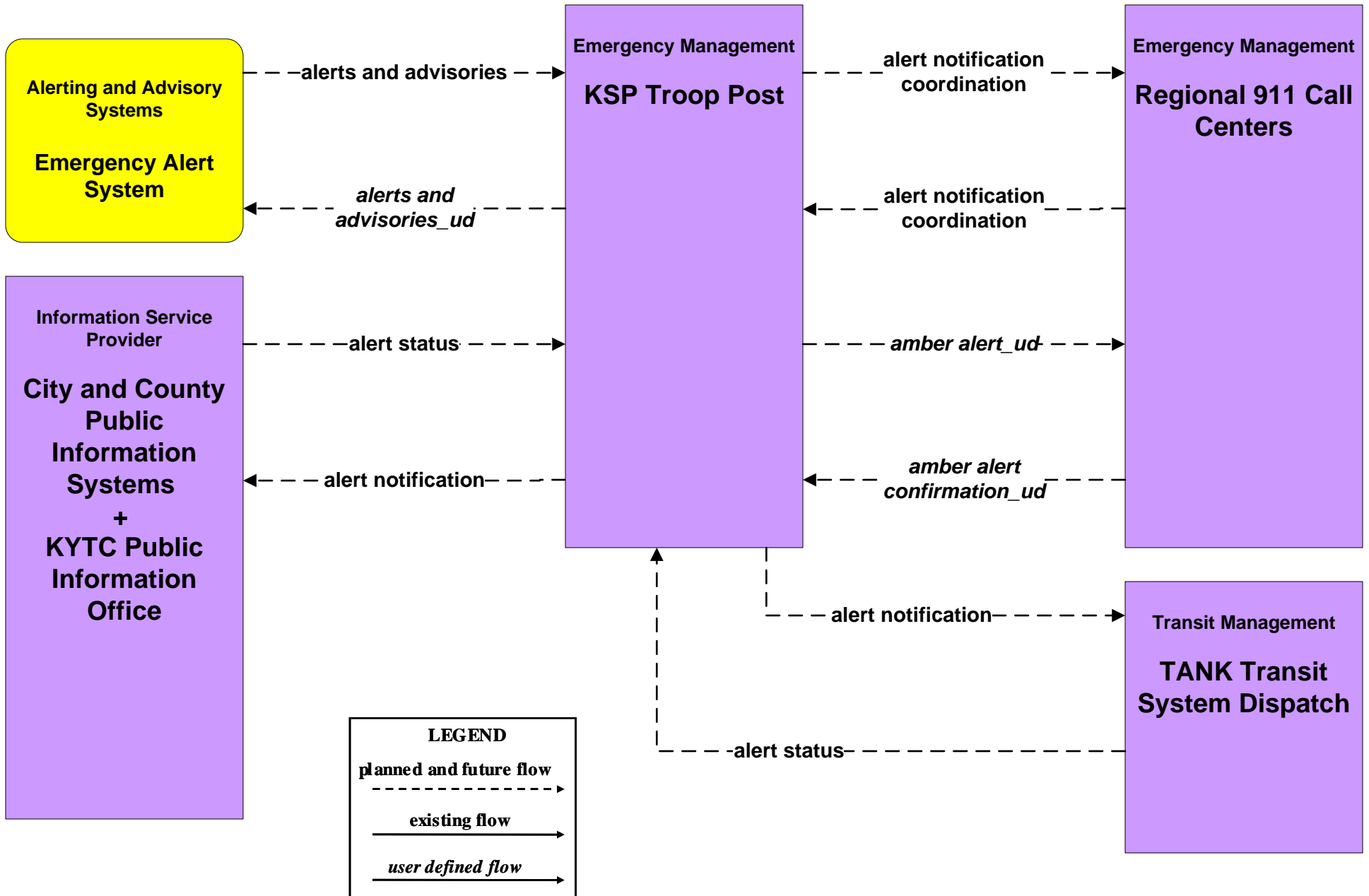
**EM06 - Wide Area Alert
Ohio Highway State Patrol (2 of 3)**



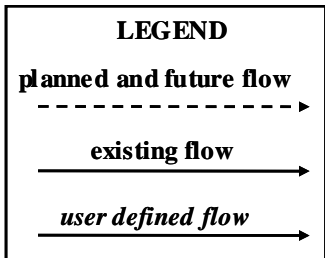
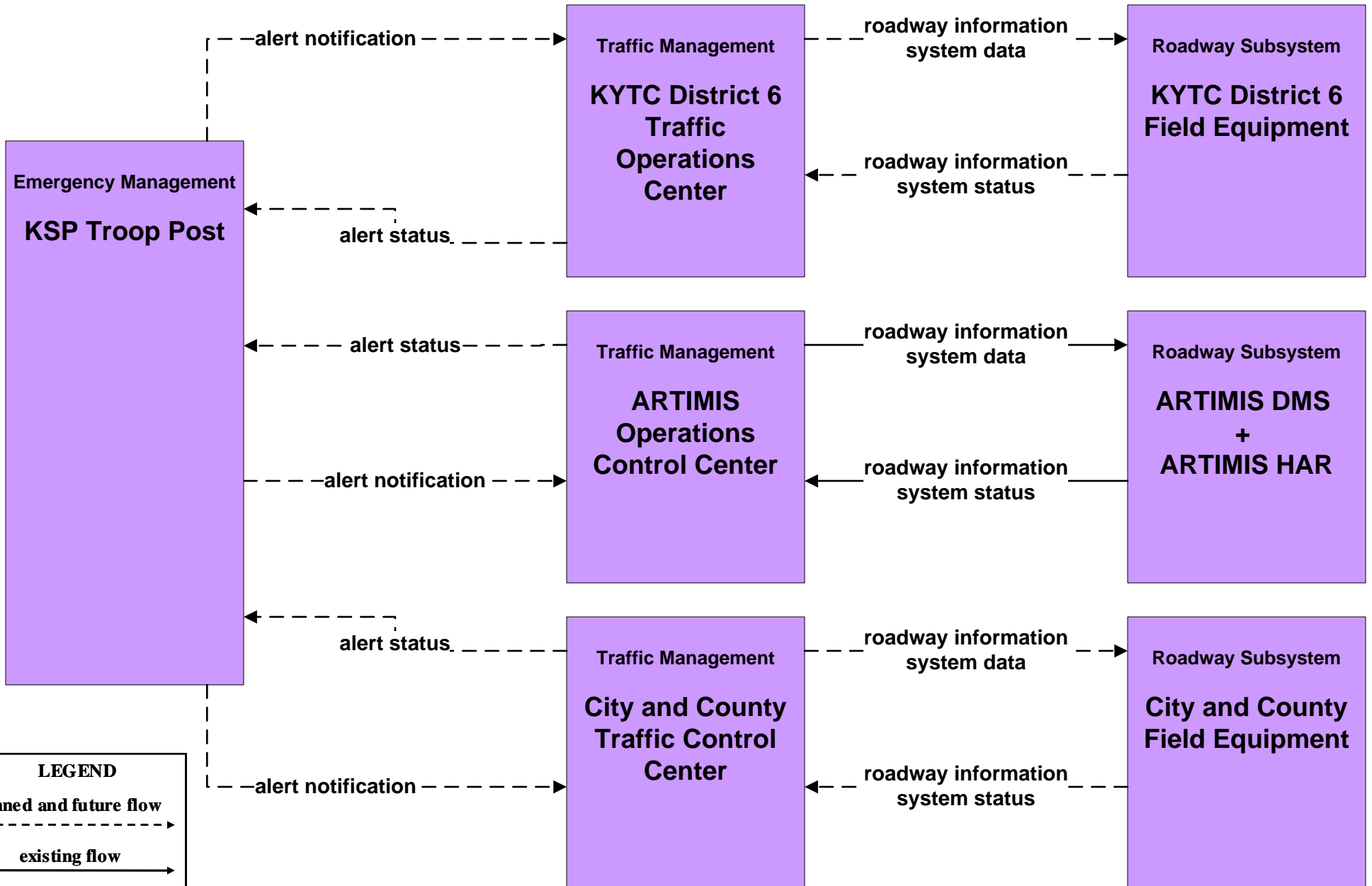
**EM06 - Wide Area Alert
Ohio Highway State Patrol (3 of 3)**



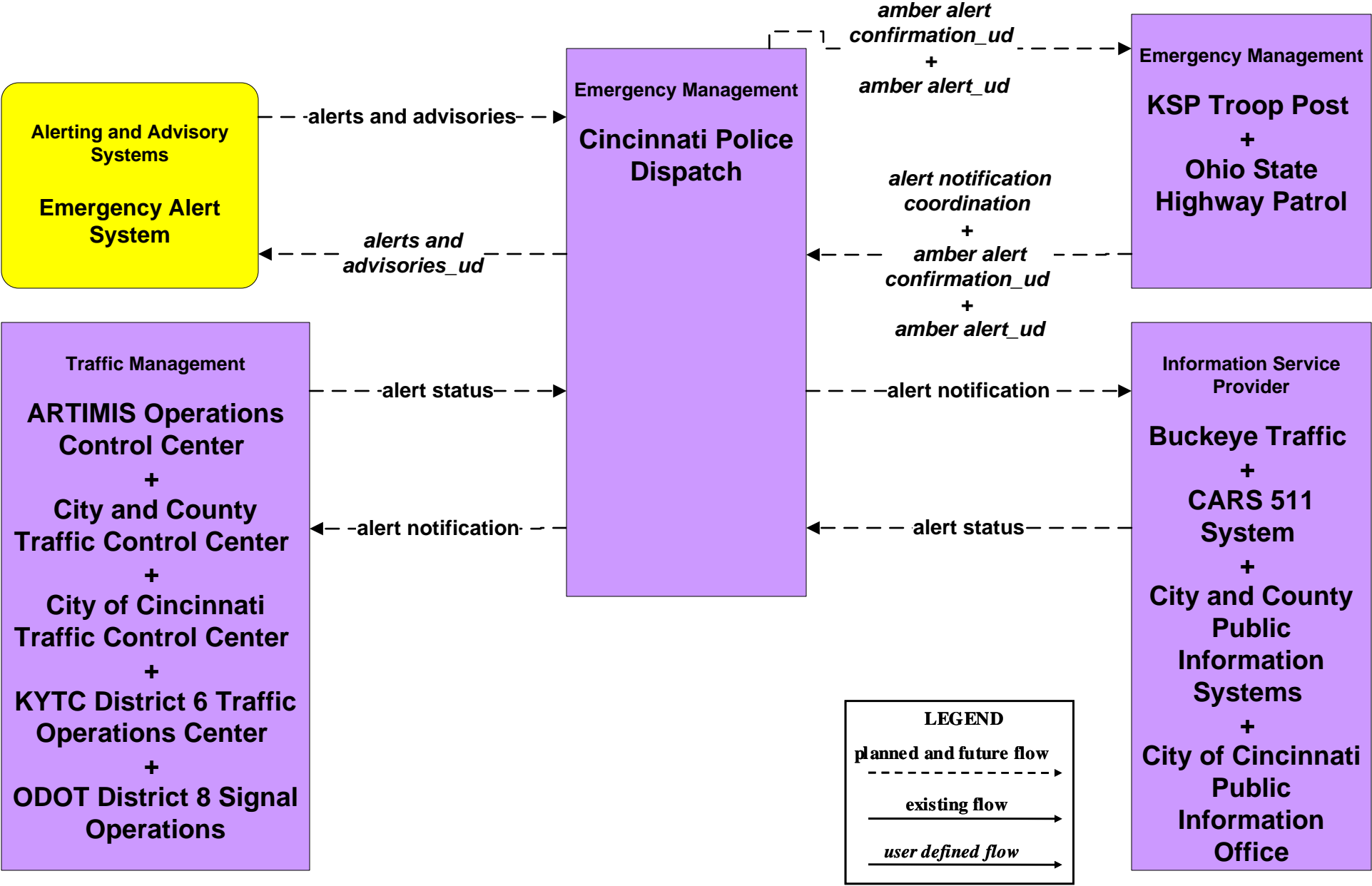
**EM06 - Wide Area Alert
Kentucky State Police (1 of 2)**



**EM06 - Wide Area Alert
Kentucky State Police (2 of 2)**



**EM06 - Wide Area Alert
Amber Alerts**



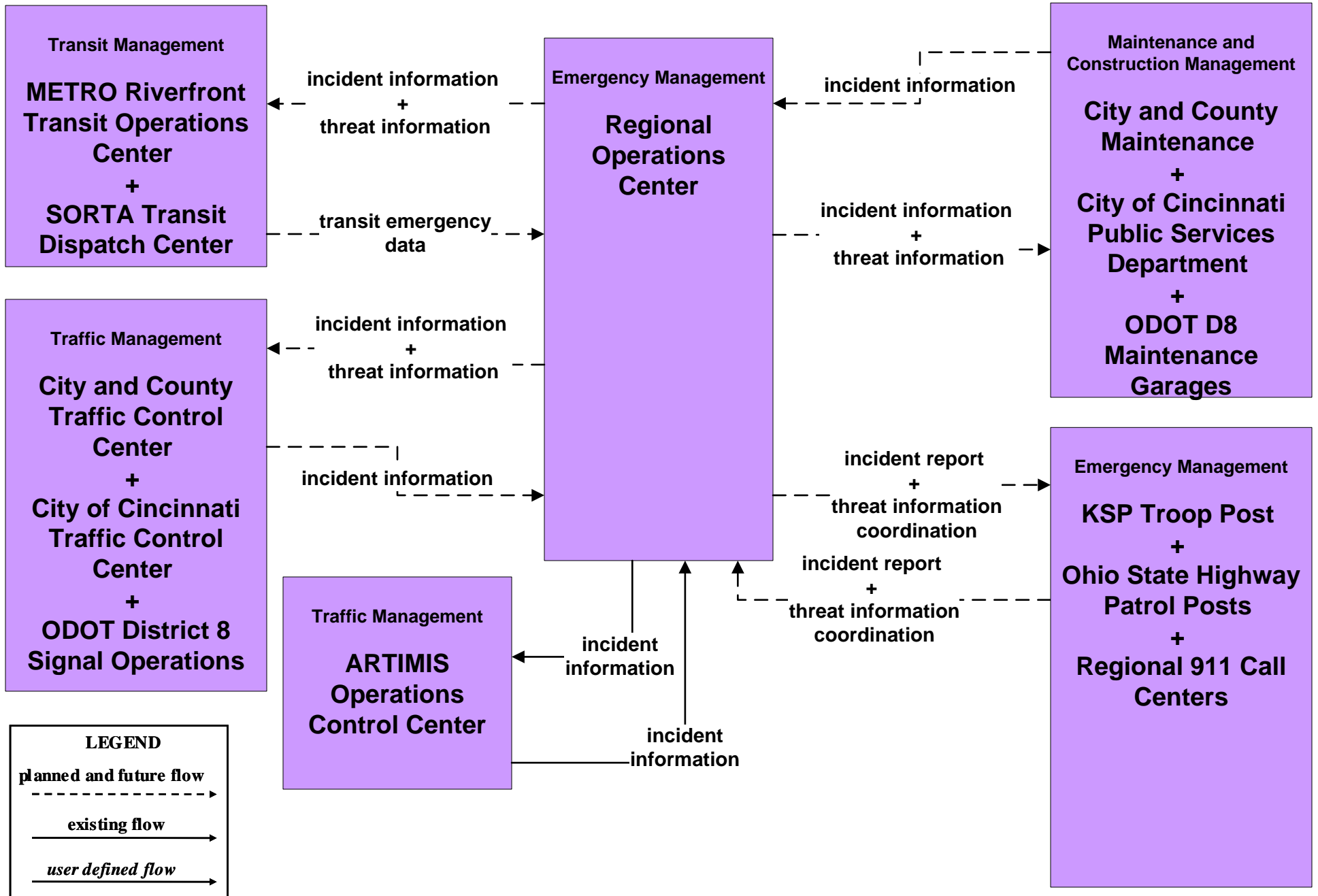
LEGEND

planned and future flow → (dashed line)

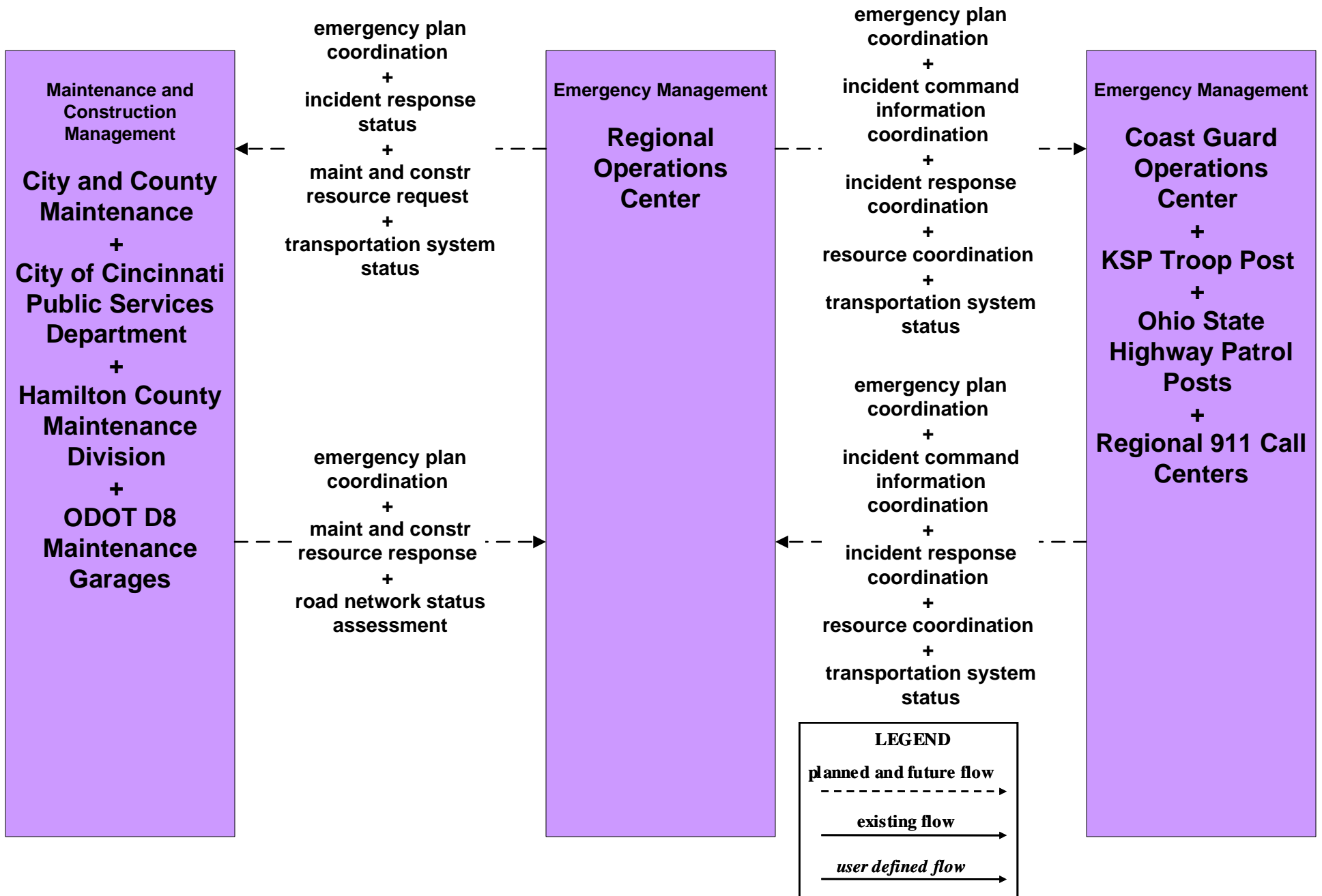
existing flow → (solid line)

user defined flow → (solid line with underline)

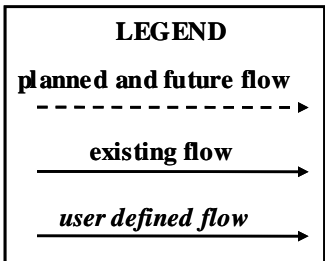
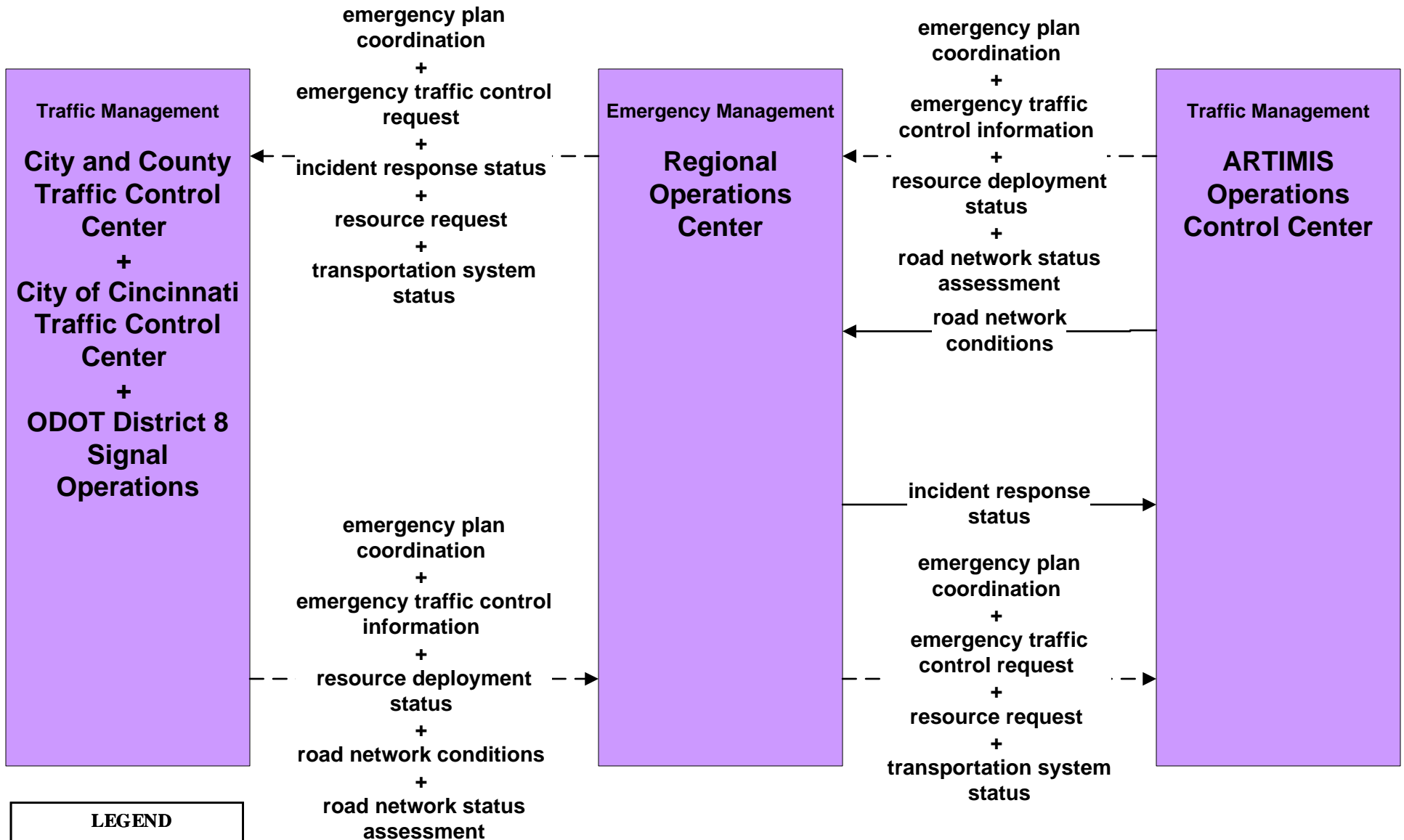
**EM07 - Early Warning System
Cincinnati Regional Operations Center**



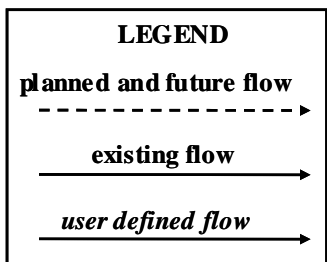
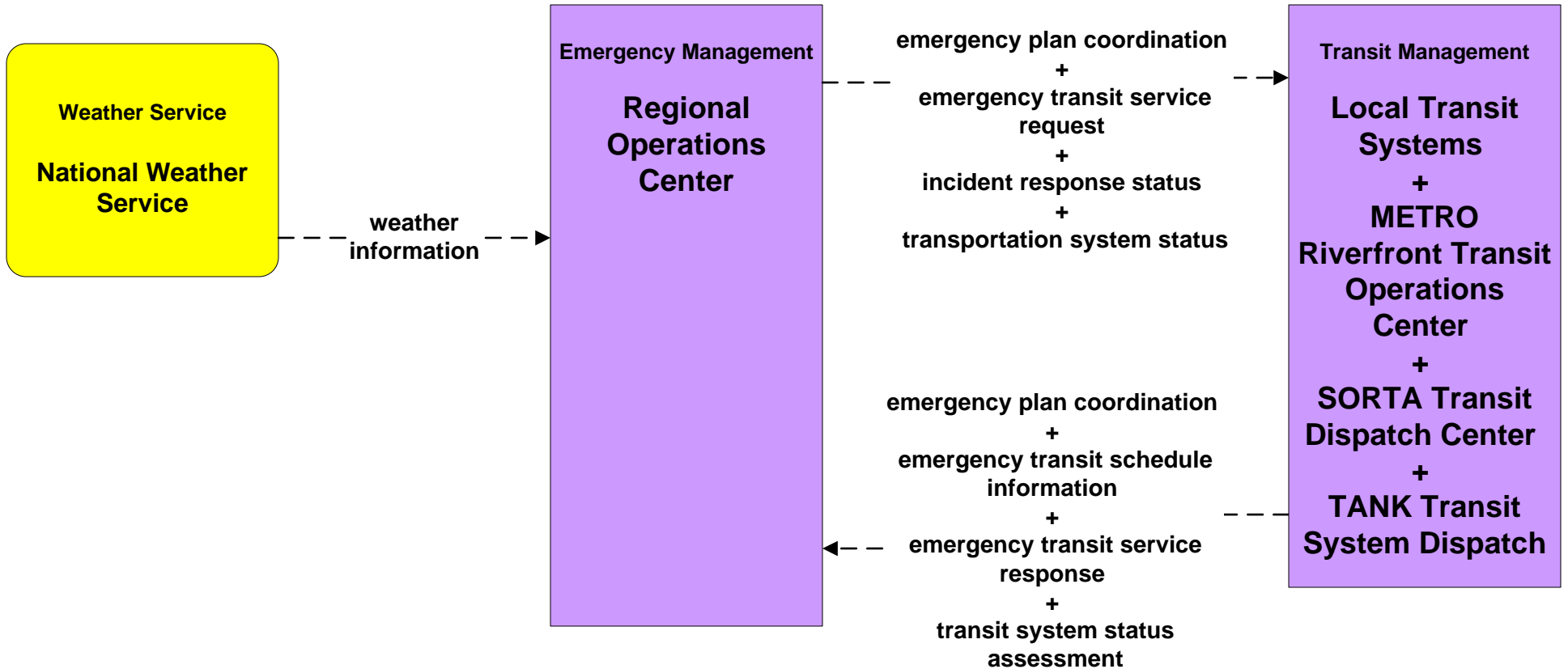
**EM08 - Disaster Response and Recovery
Cincinnati Regional Operations Center (1 of 2)**



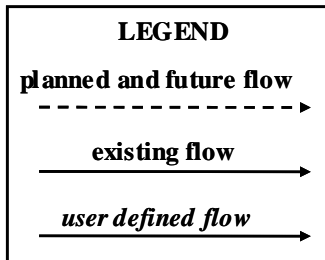
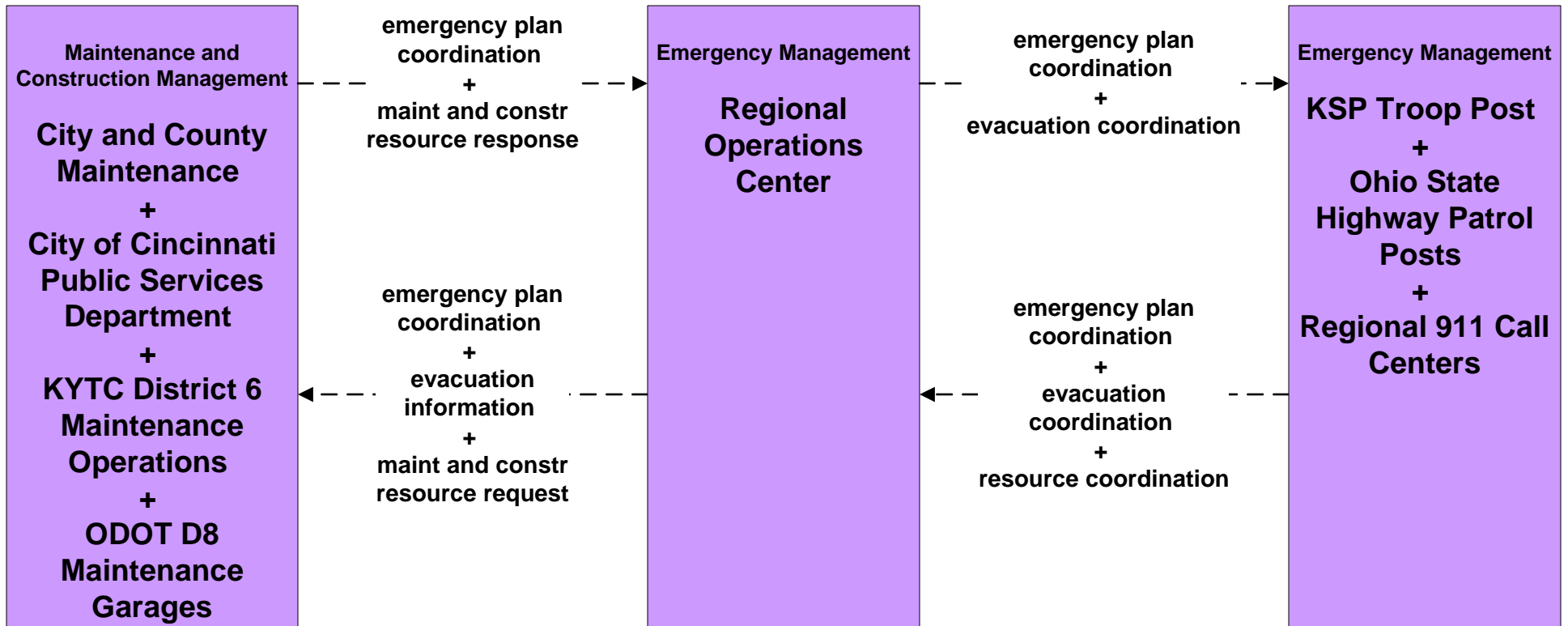
**EM08 - Disaster Response and Recovery
Cincinnati Regional Operations Center (2 of 2)**



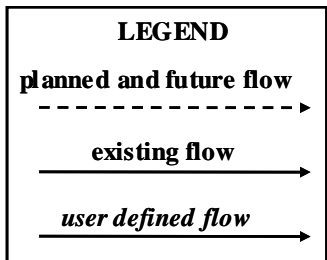
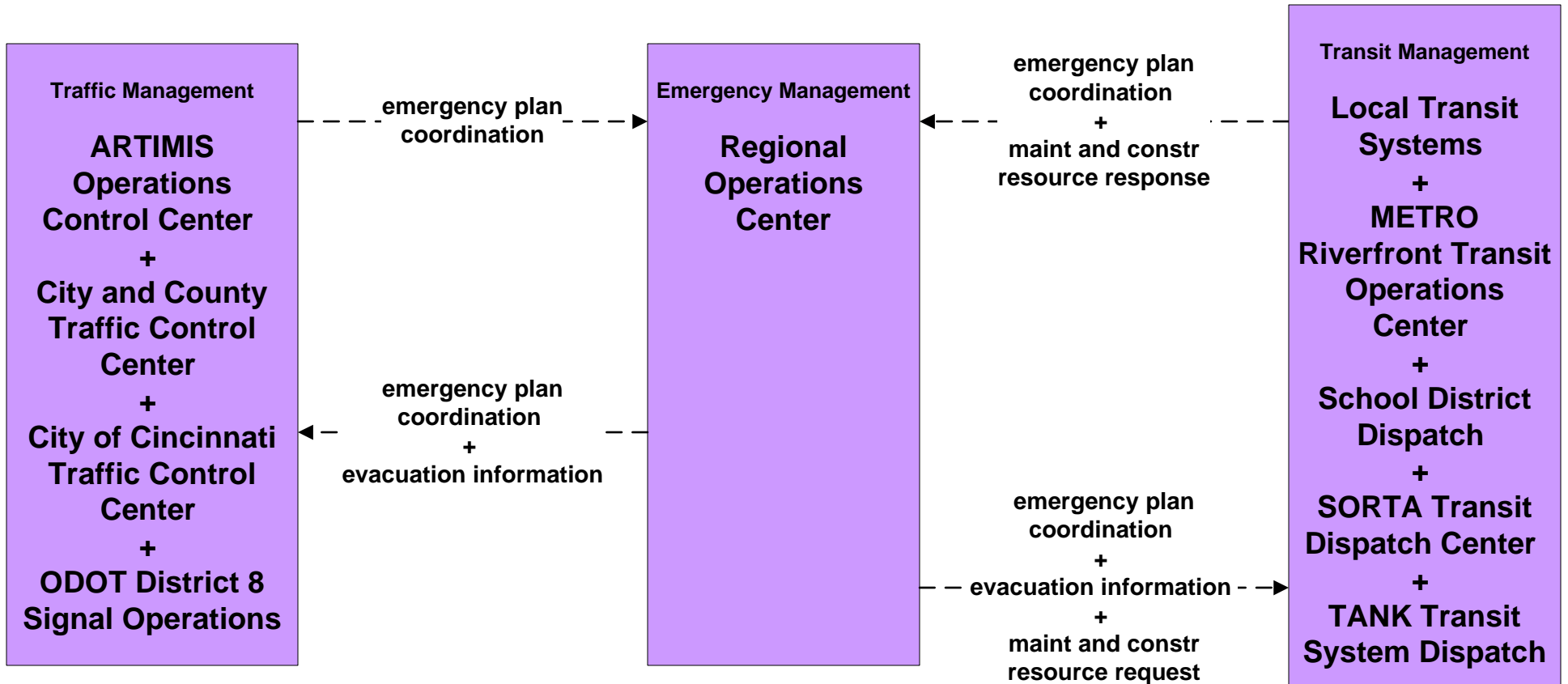
**EM08 - Disaster Response and Recovery
Cincinnati Regional Operations Center (2 of 3)**



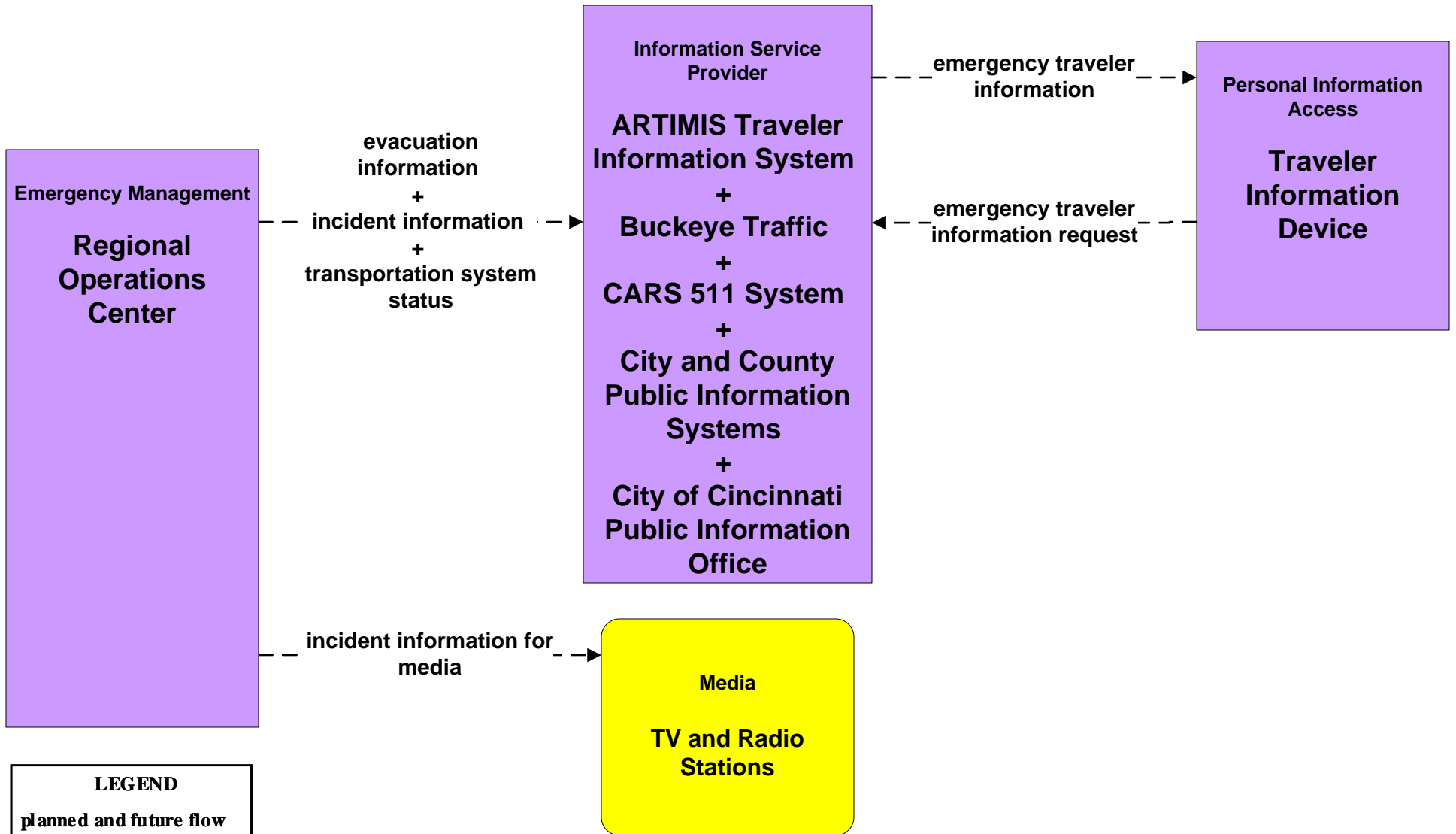
**EM09 - Evacuation and Reentry Management
Cincinnati Regional Operations Center (1 of 2)**



**EM09 - Evacuation and Reentry Management
Cincinnati Regional Operations Center (2 of 2)**



**EM10 - Disaster Traveler Information
Cincinnati Regional Operations Center**



LEGEND

planned and future flow
----->

existing flow
—————>

user defined flow
—————>