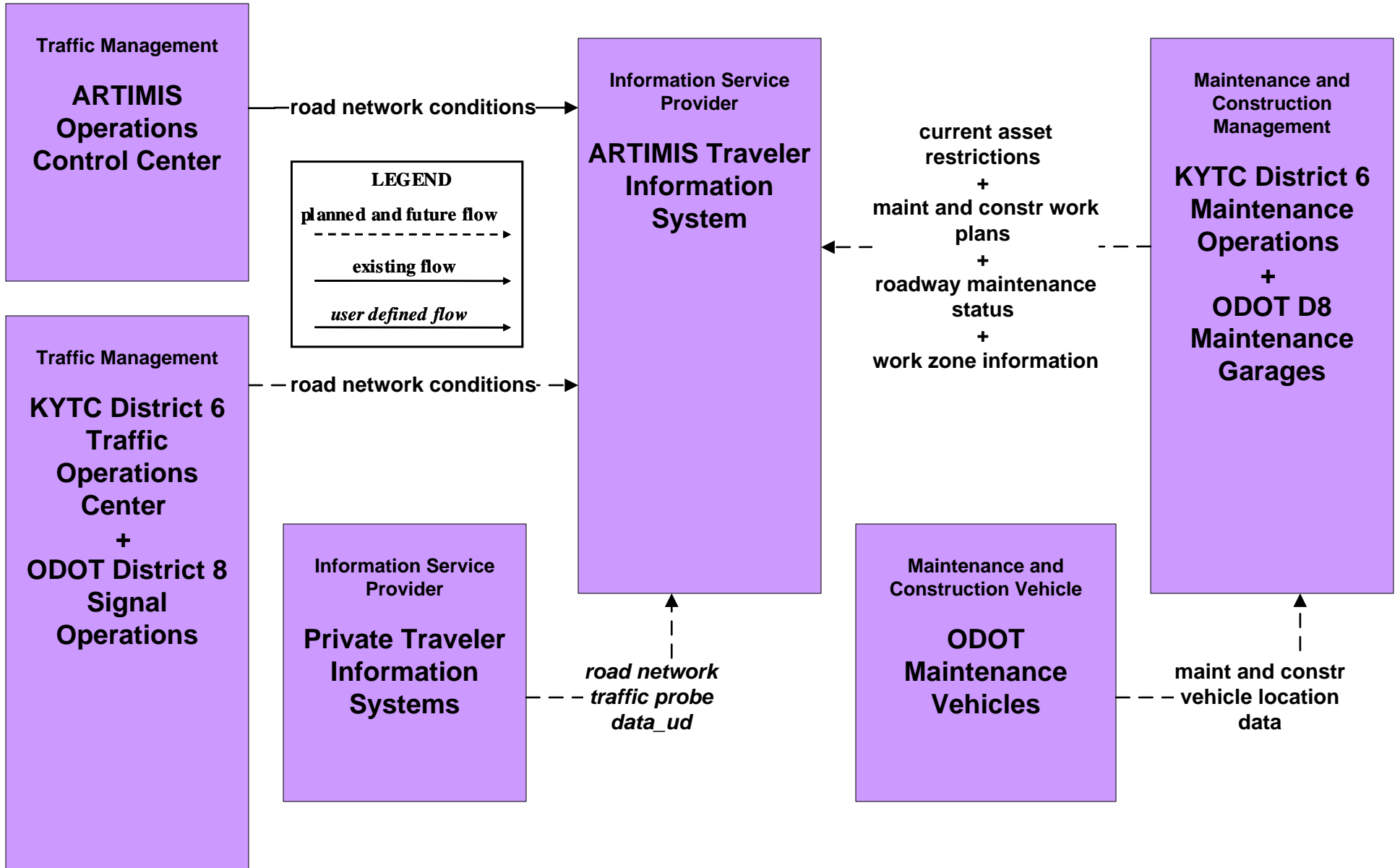


# **OKI Regional ITS Architecture**

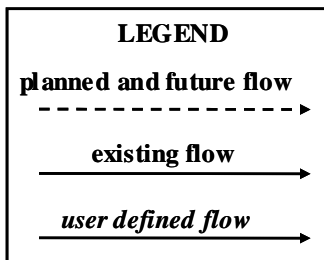
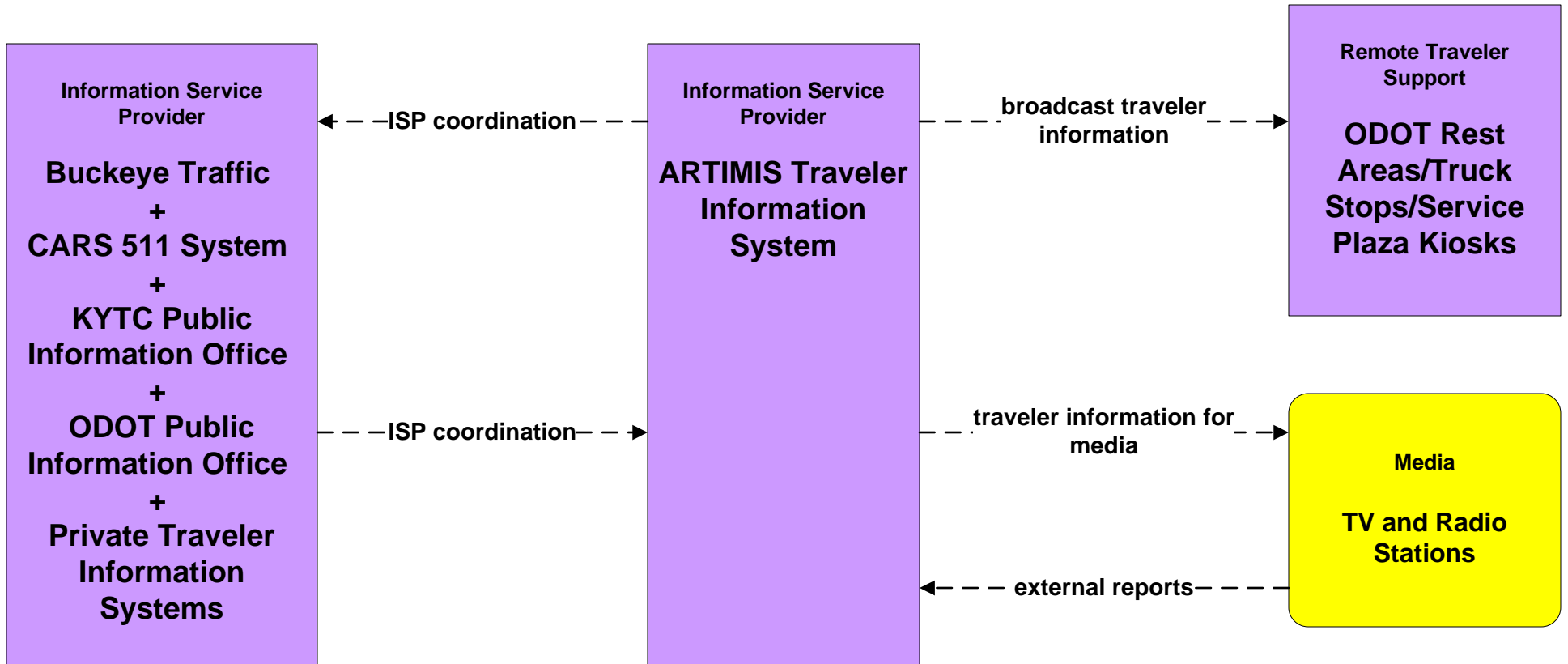
## **Customized Market Package Diagrams**

### **Advanced Traveler Information Systems (ATIS)**

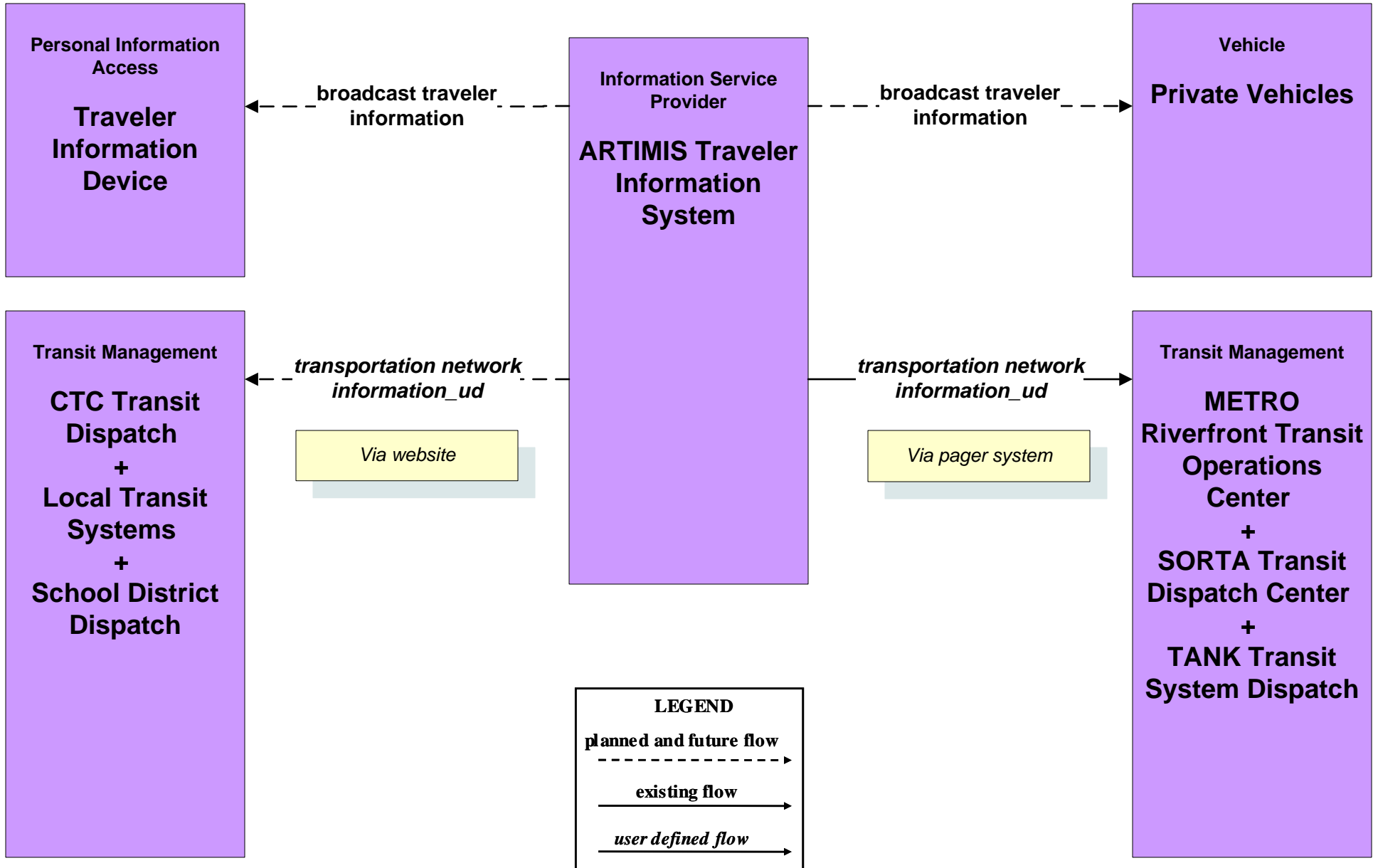
**ATIS01 - Broadcast Traveler Information  
ARTIMIS (1 of 3)**



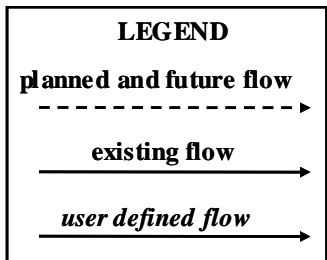
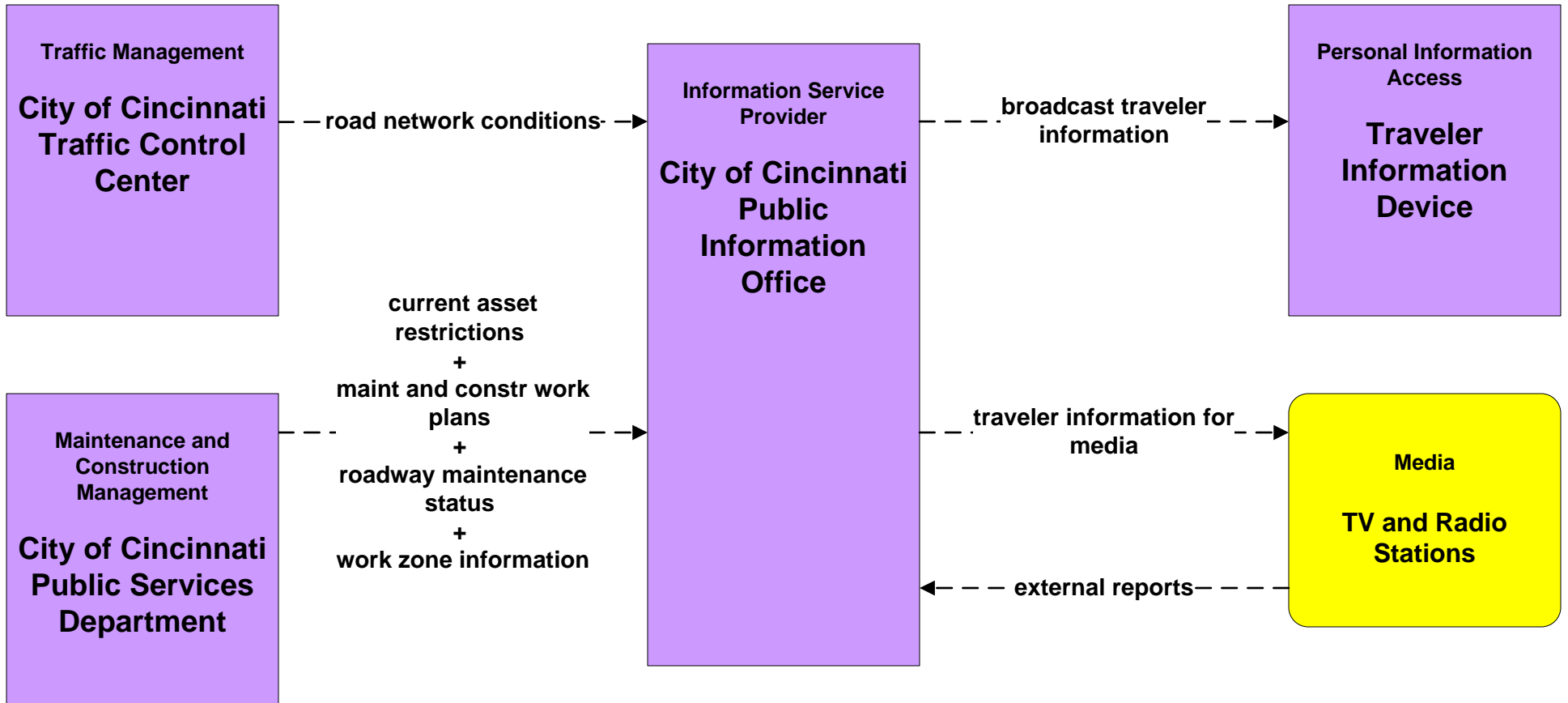
**ATIS01 - Broadcast Traveler Information  
ARTIMIS (2 of 3) – Inputs and Outputs**



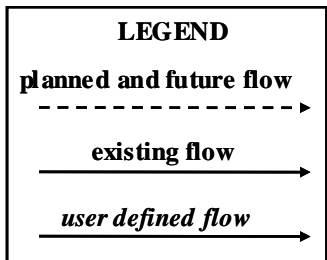
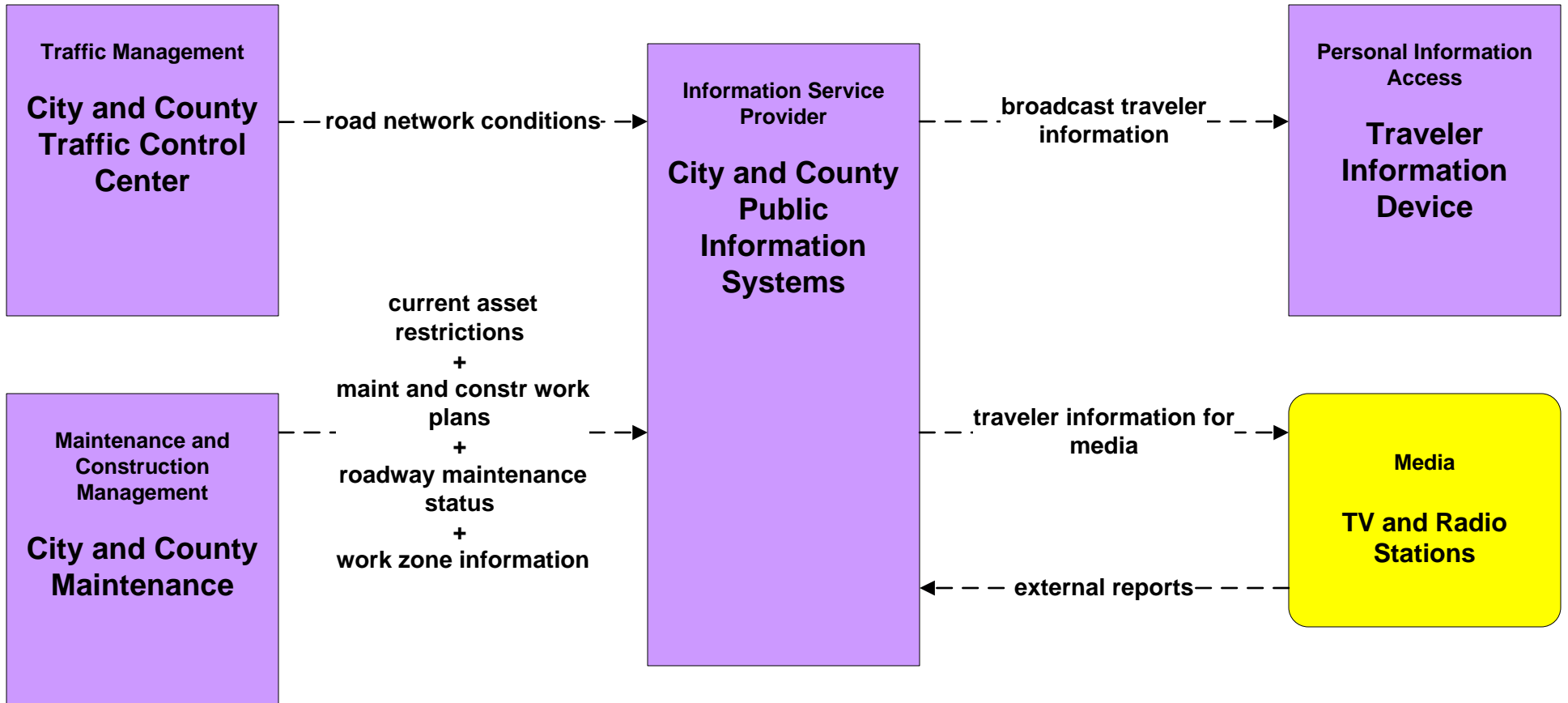
**ATIS01 - Broadcast Traveler Information  
ARTIMIS (3 of 3) – Outputs**



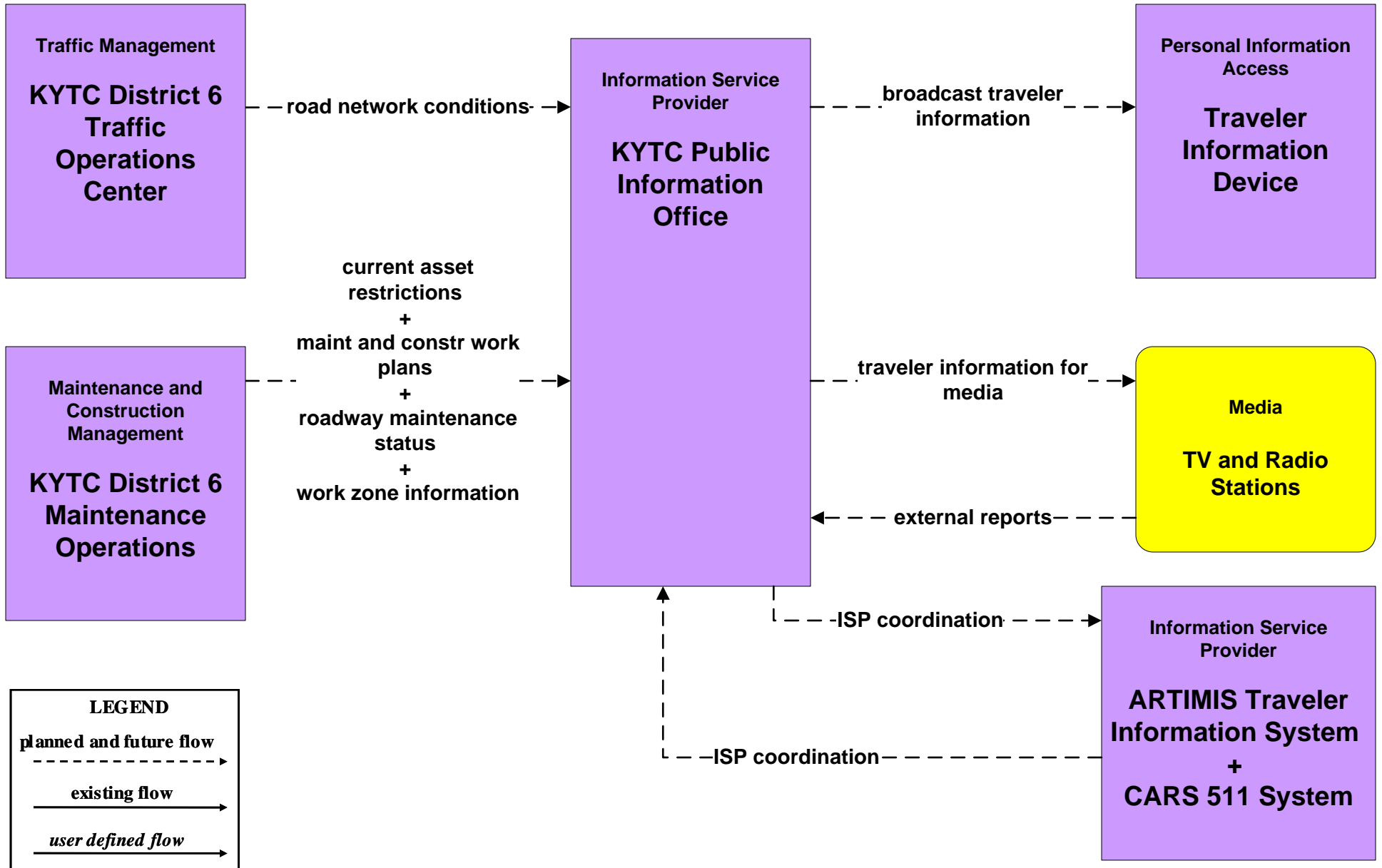
**ATIS01 - Broadcast Traveler Information  
City of Cincinnati Public Information Office**



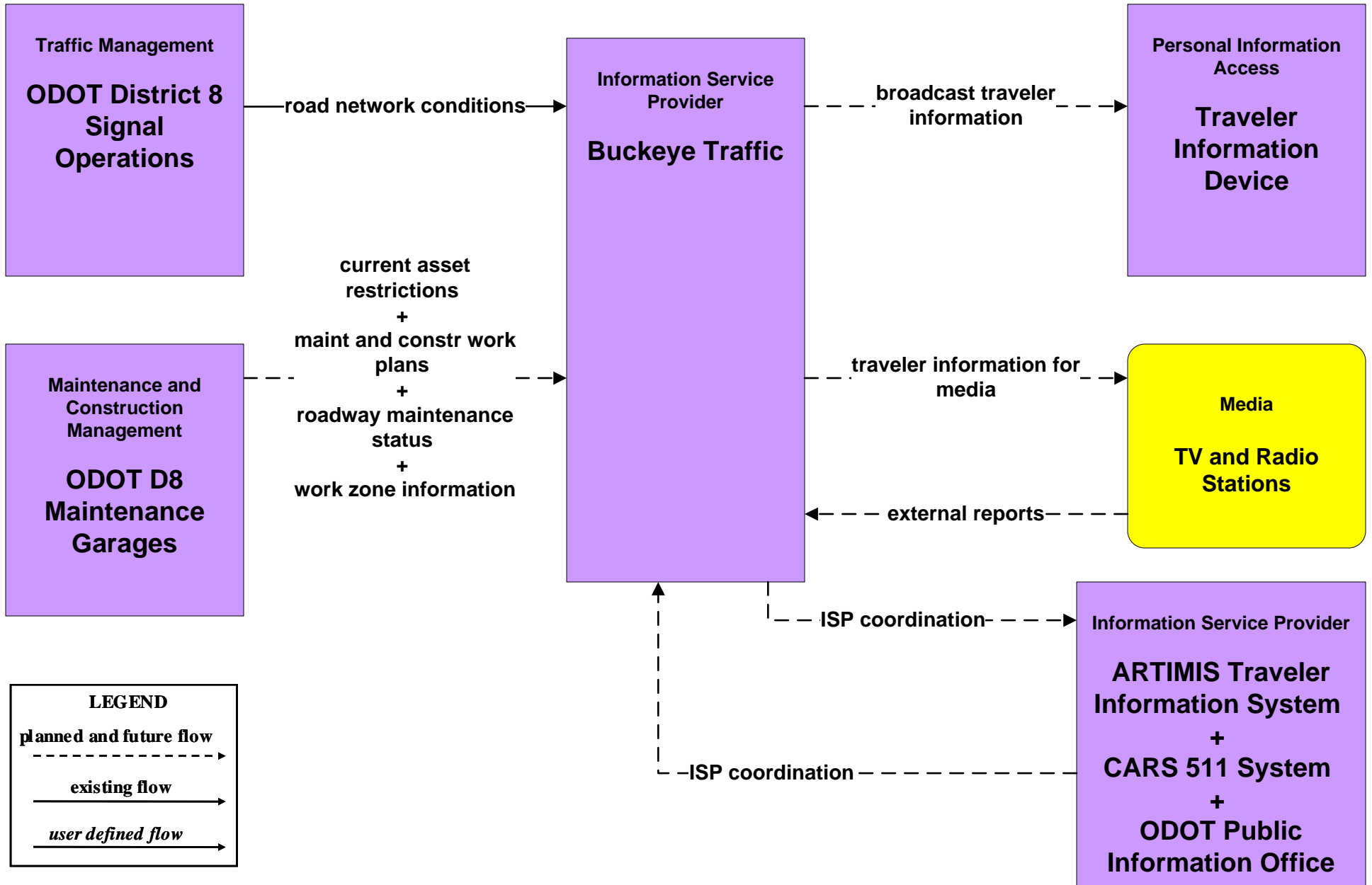
# ATIS01 - Broadcast Traveler Information City and County Public Information Systems



**ATIS01 - Broadcast Traveler Information  
KYTC Public Information Office**

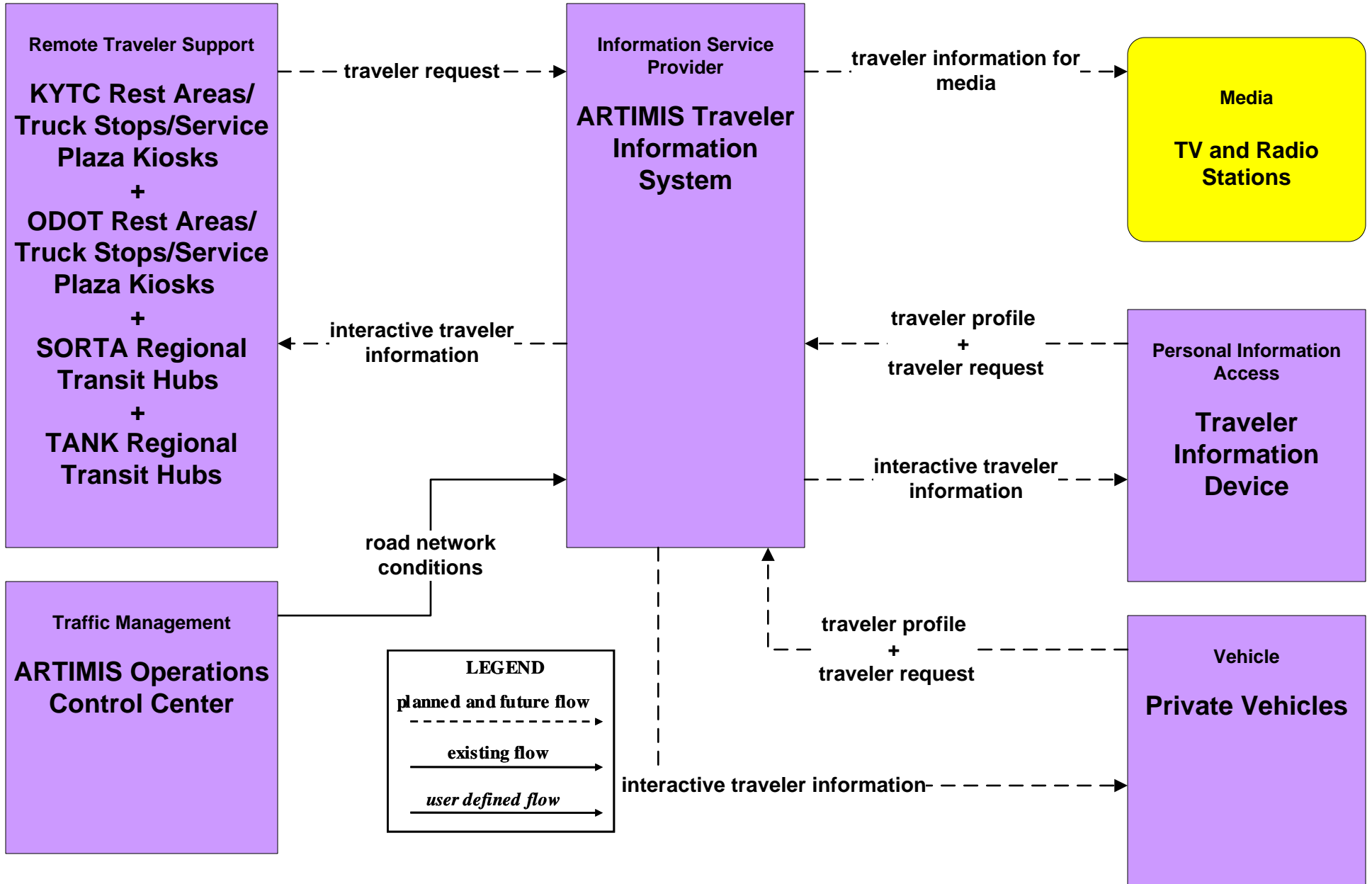


# ATIS01 - Broadcast Traveler Information Buckeye Traffic





# ATIS02 - Interactive Traveler Information ARTIMIS



# ATIS10 – VII Traveler Information Vehicle Infrastructure Integration

