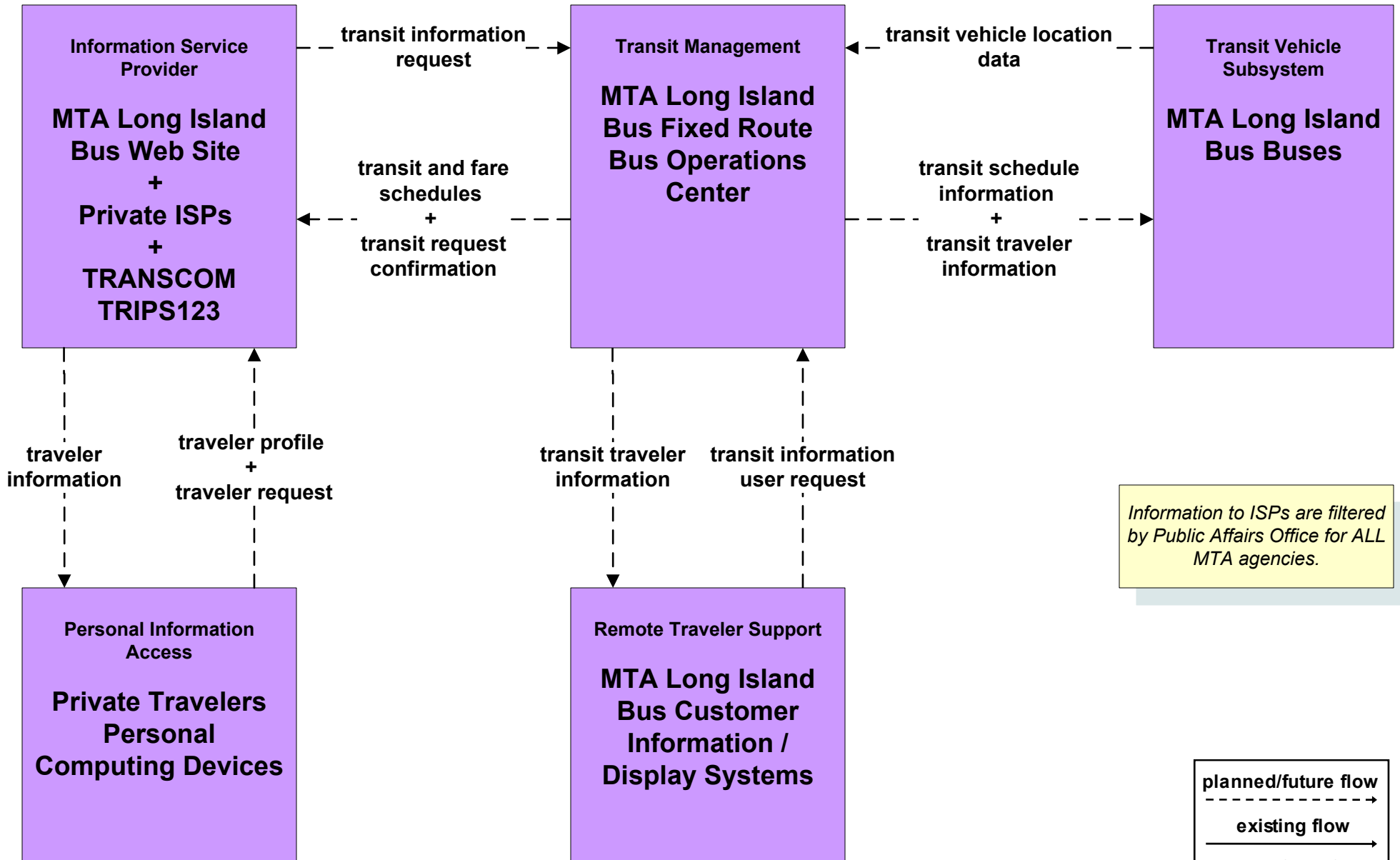
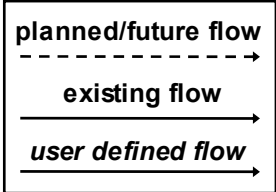


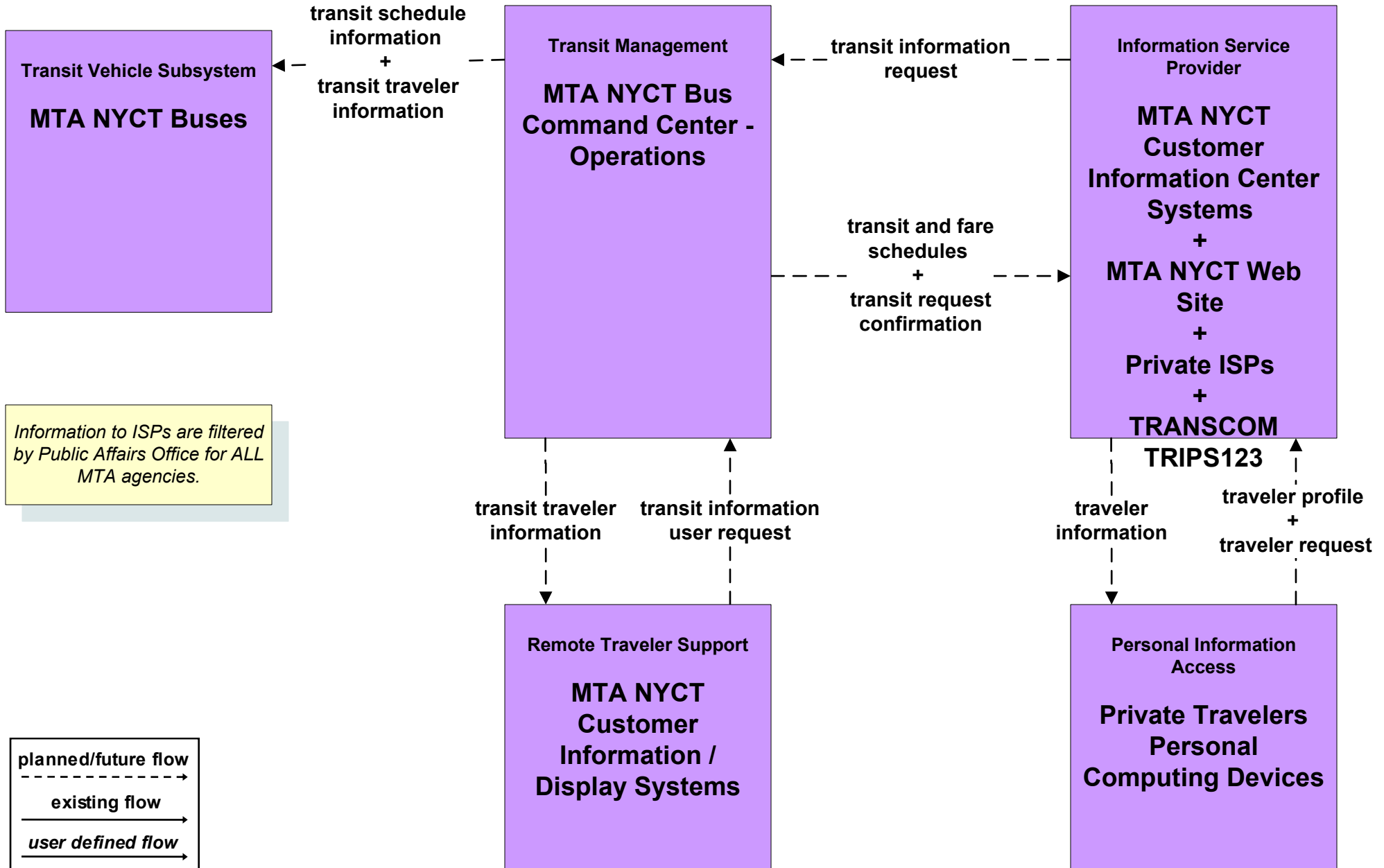
APTS8 - Transit Traveler Information MTA Long Island Bus



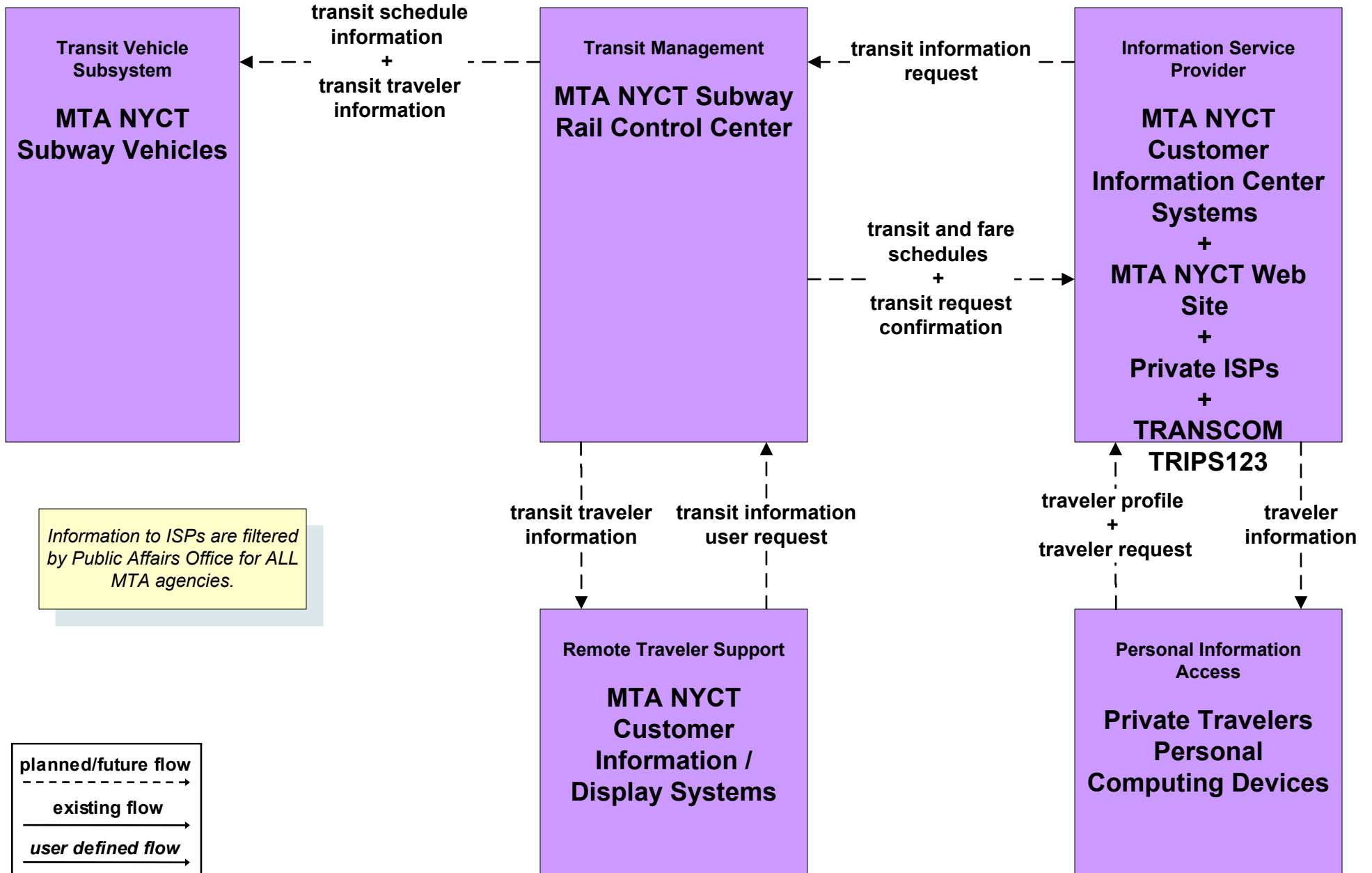
Information to ISPs are filtered by Public Affairs Office for ALL MTA agencies.



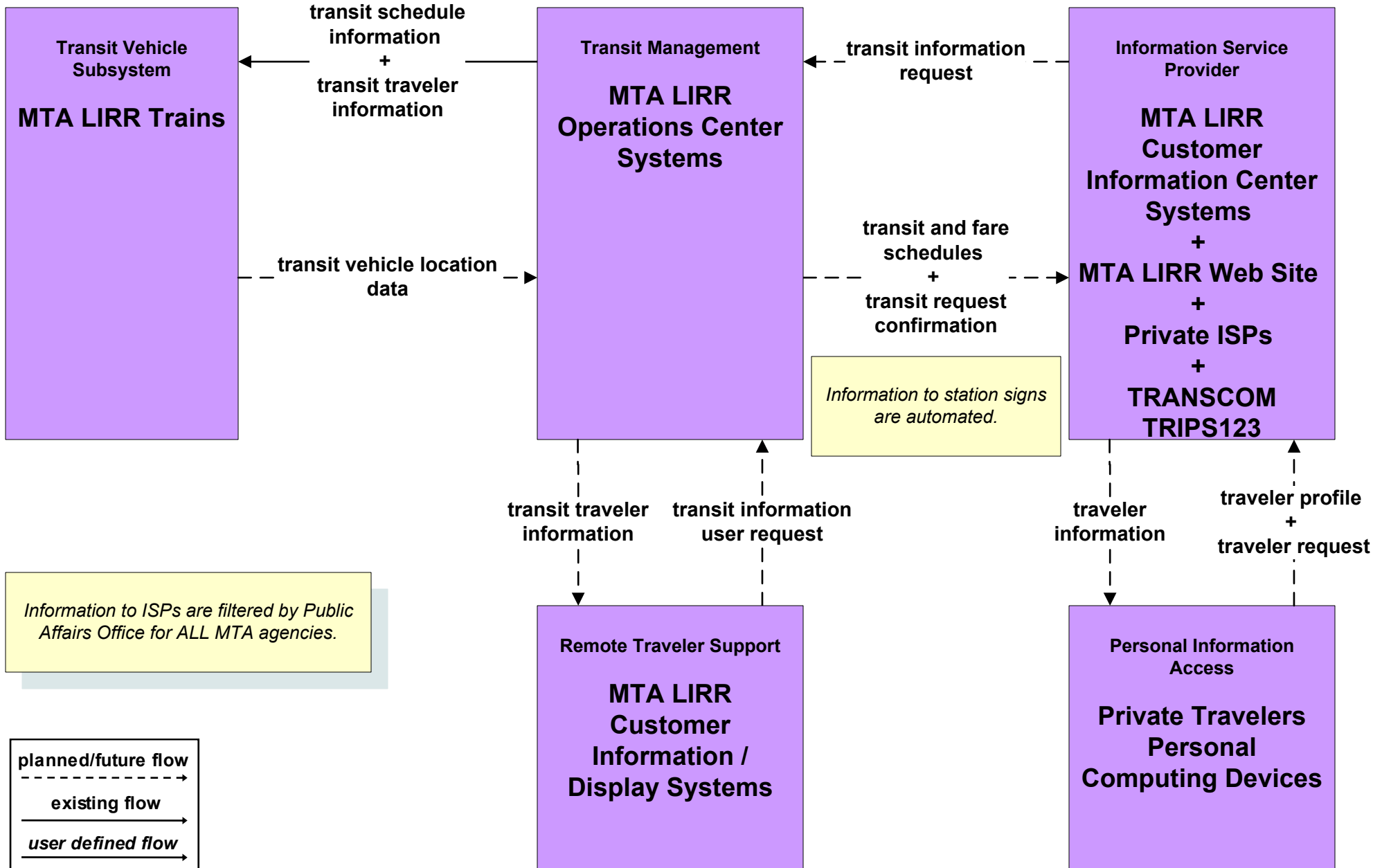
APTS8 - Transit Traveler Information MTA NYC Transit Bus (1 of 2)



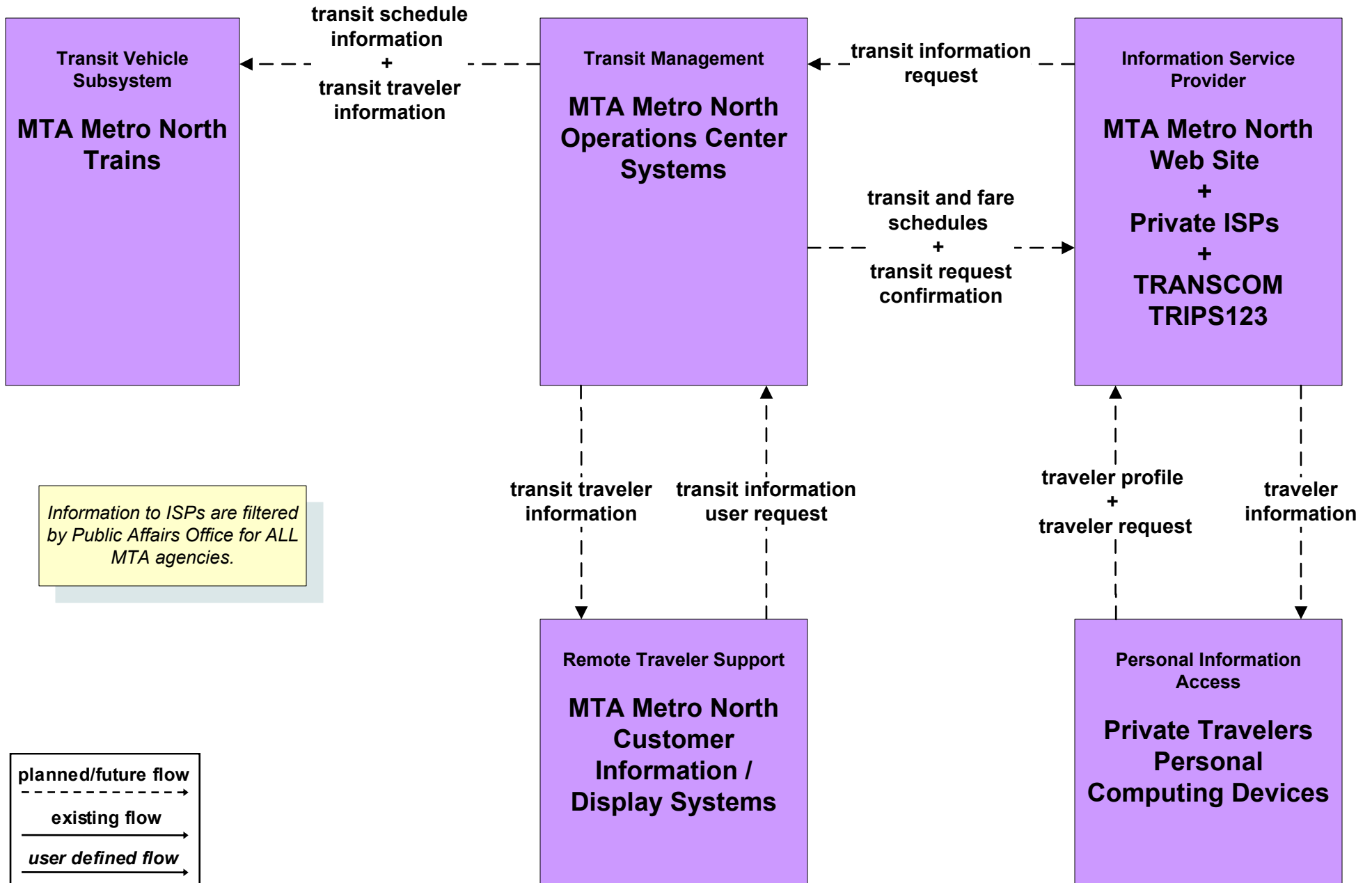
APTS8 - Transit Traveler Information MTA NYC Transit Subway



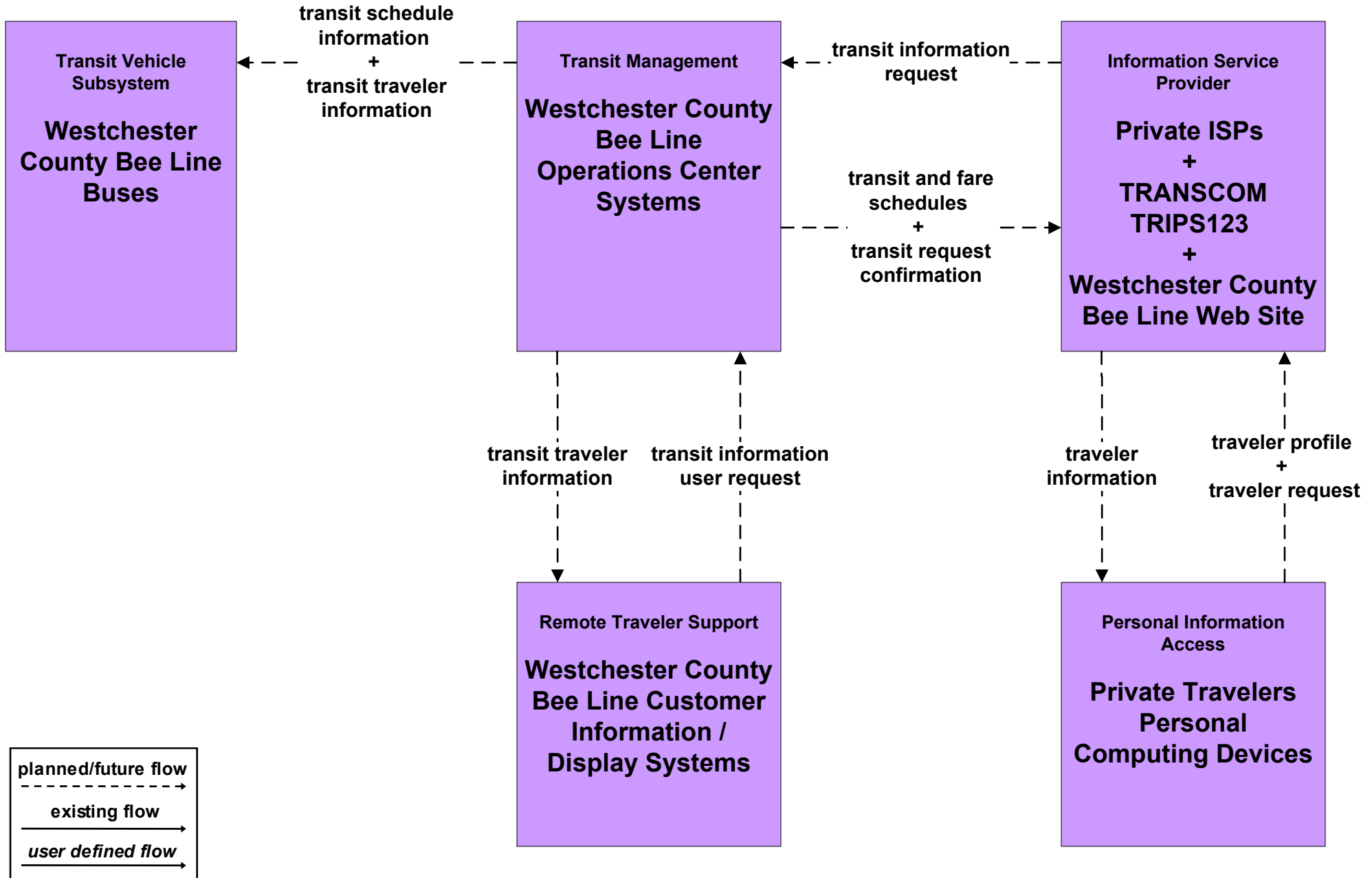
APTS8 - Transit Traveler Information MTA Long Island Rail Road



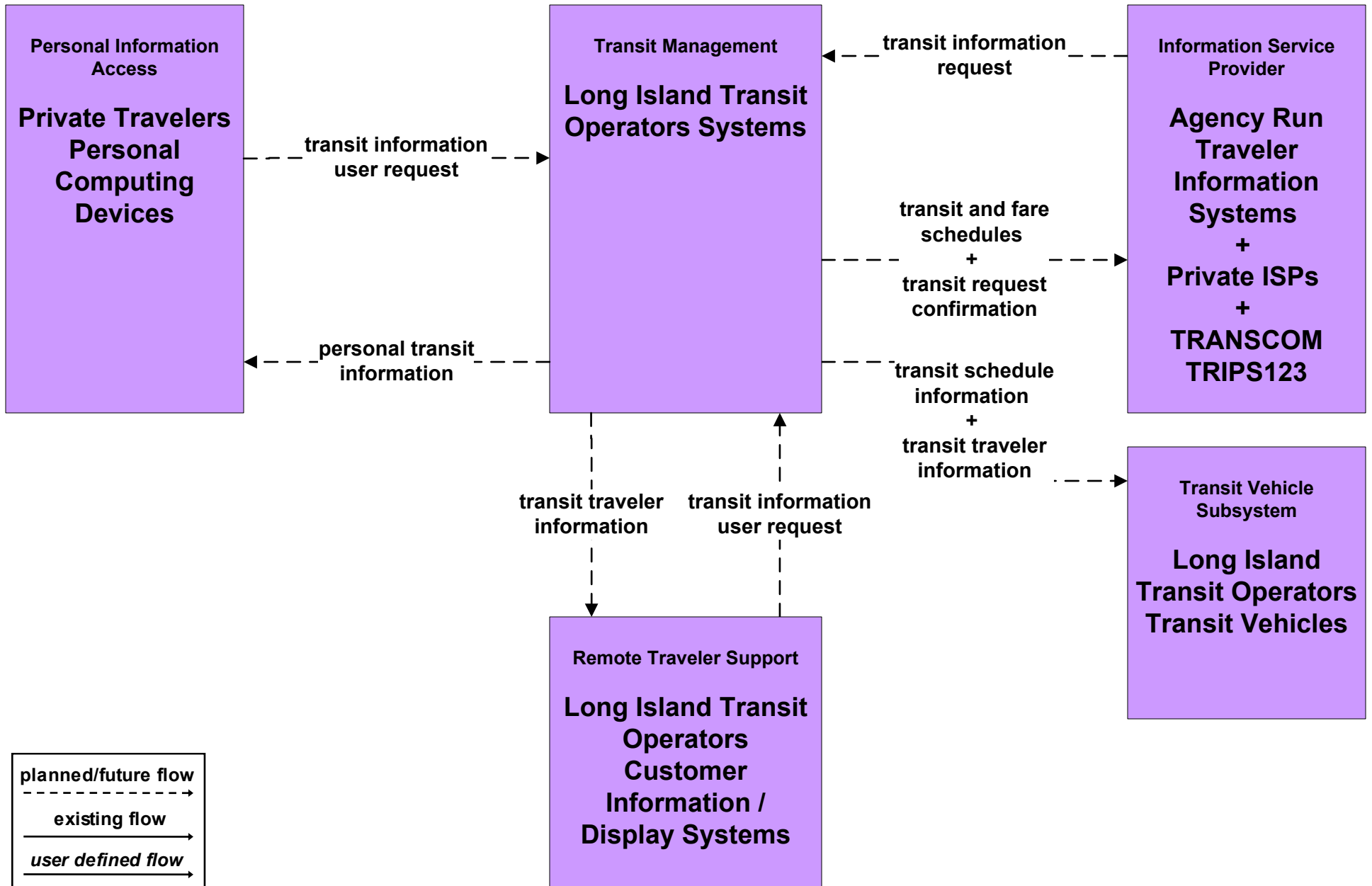
APTS8 - Transit Traveler Information MTA Metro North Railroad



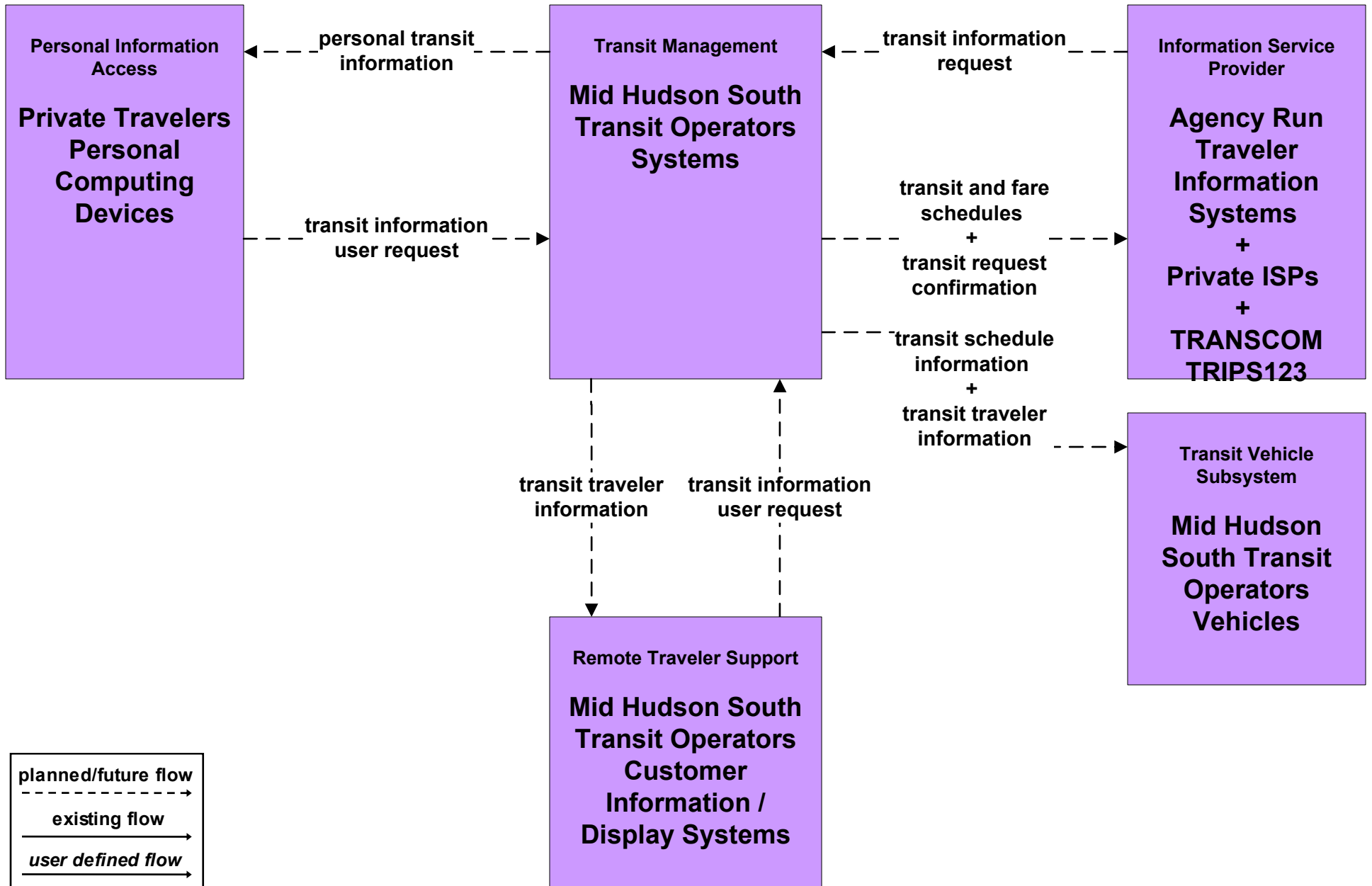
APTS8 - Transit Traveler Information Westchester County Bee Line



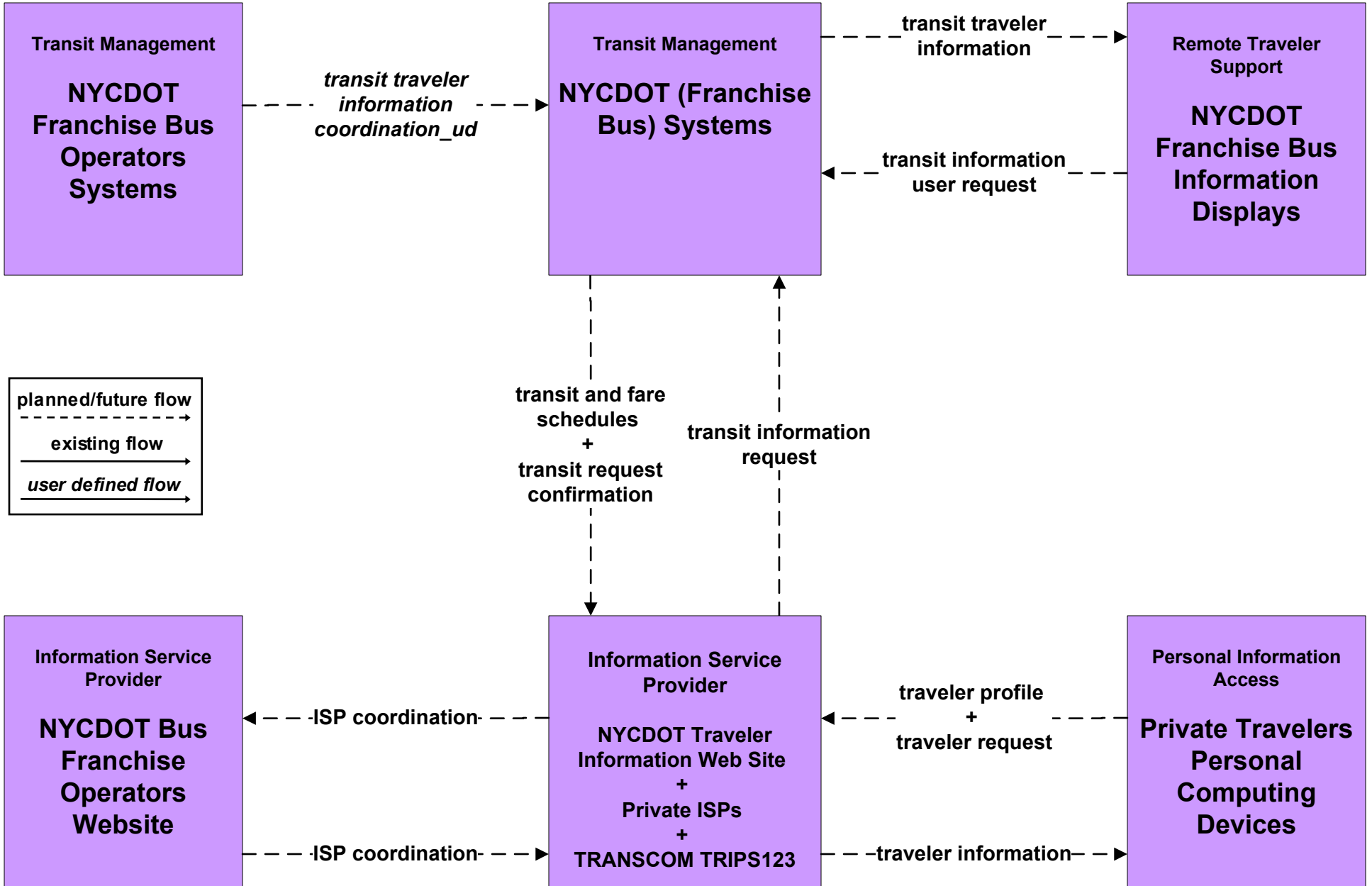
APTS8 - Transit Traveler Information Long Island Transit Operators



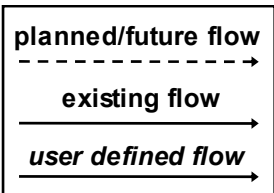
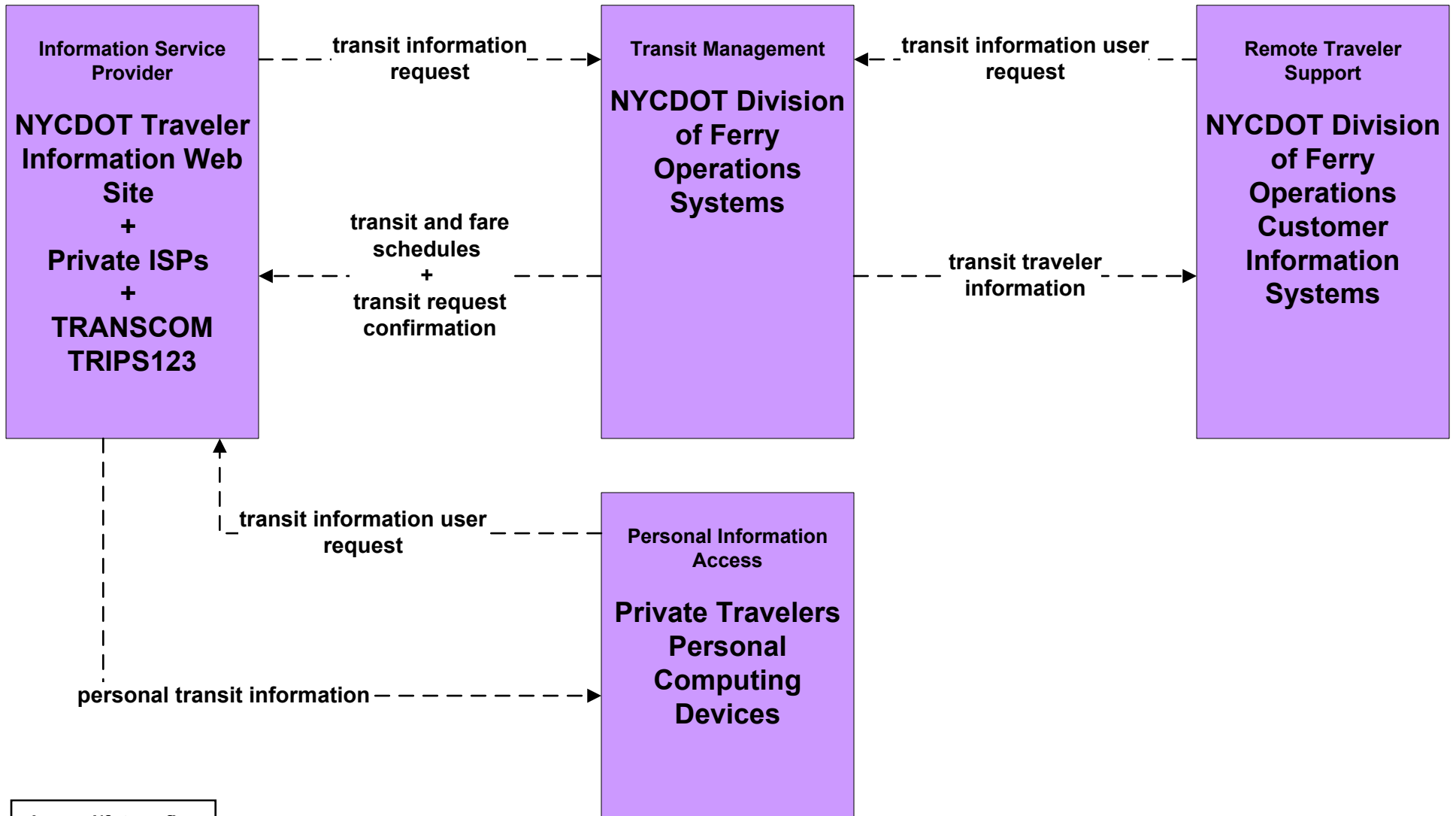
APTS8 - Transit Traveler Information Mid Hudson South Transit Operators



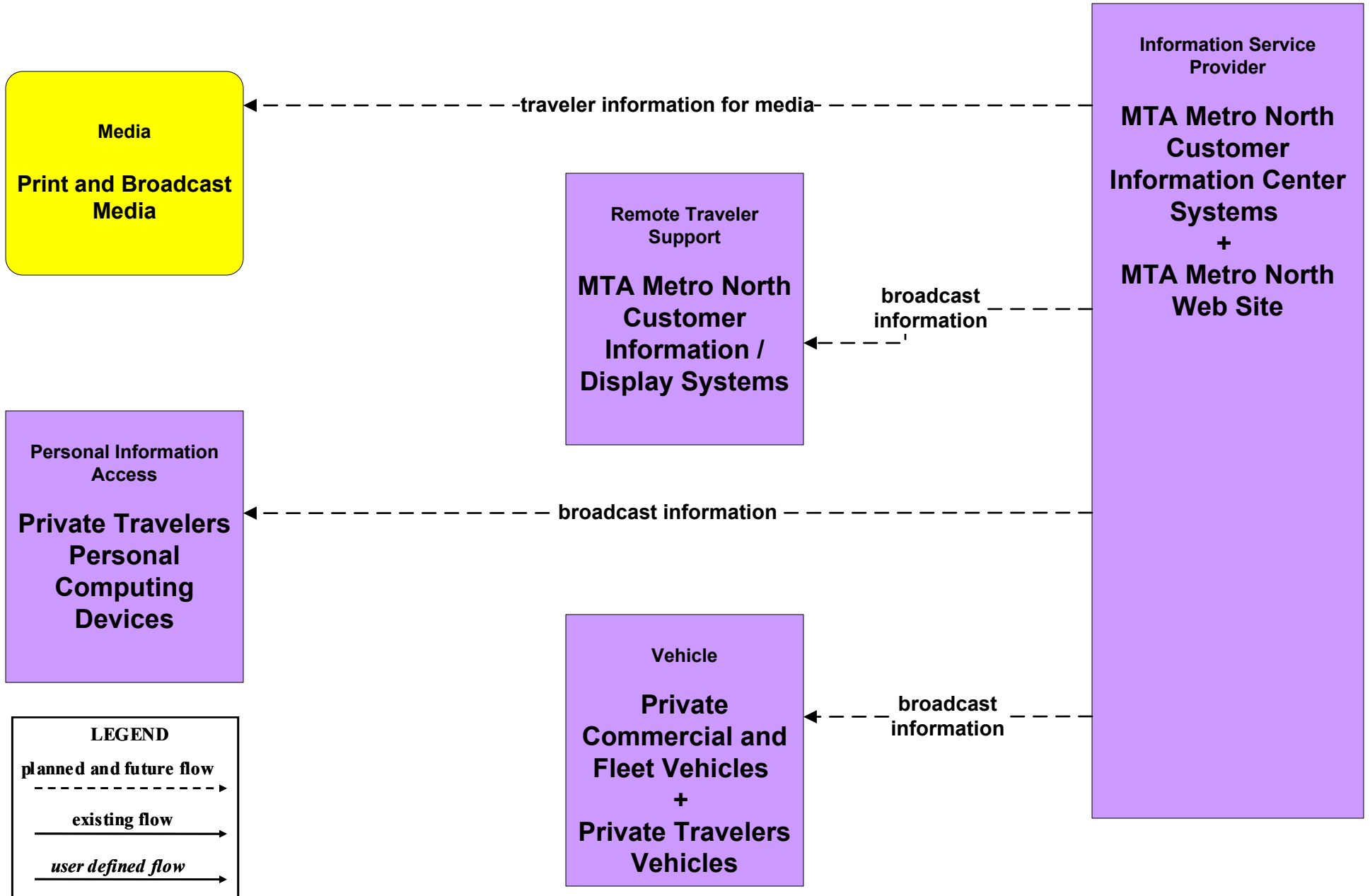
APTS8 - Transit Traveler Information NYCDOT Franchise Bus



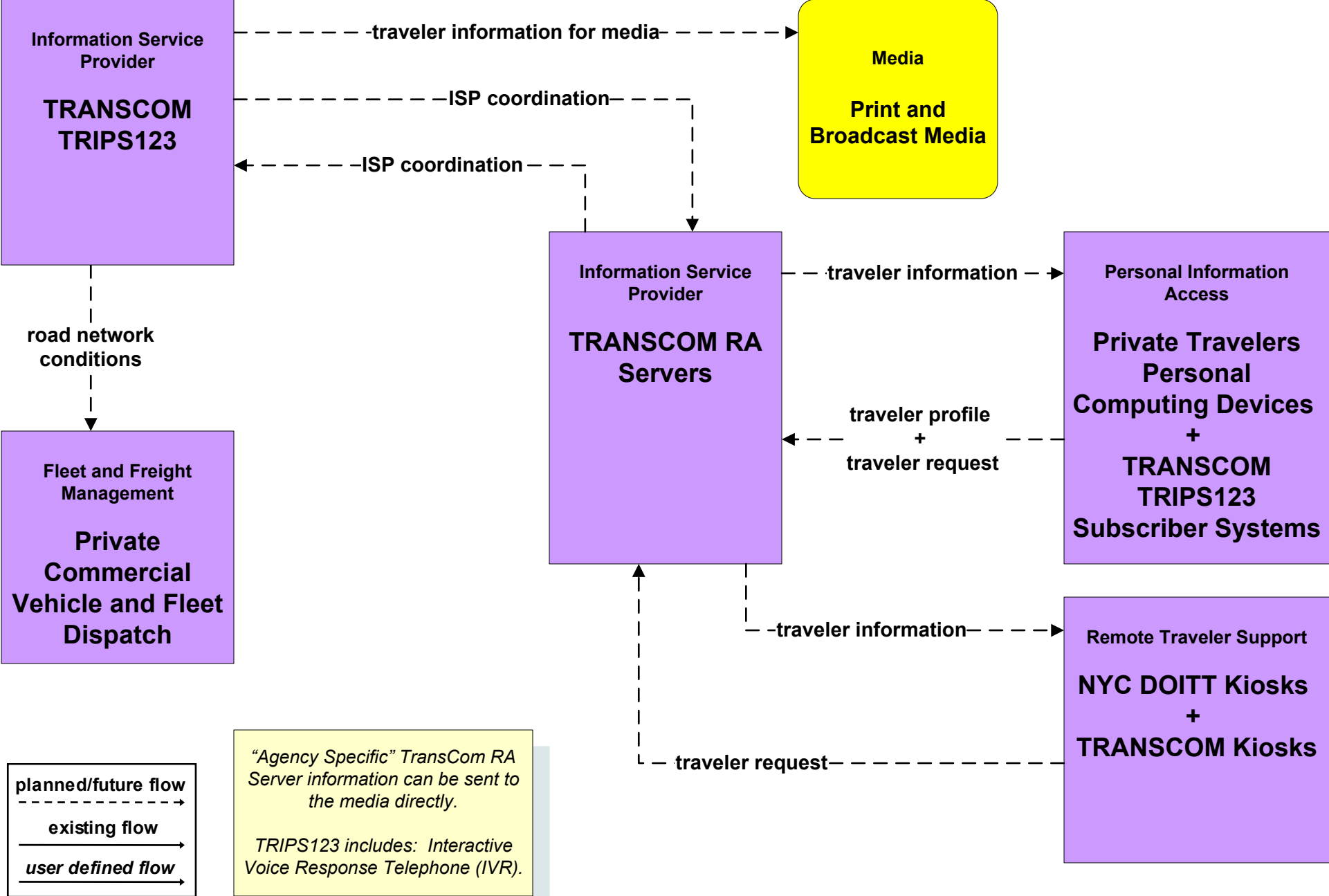
APTS8 - Transit Traveler Information NYCDOT Ferries and Licensed Ferries



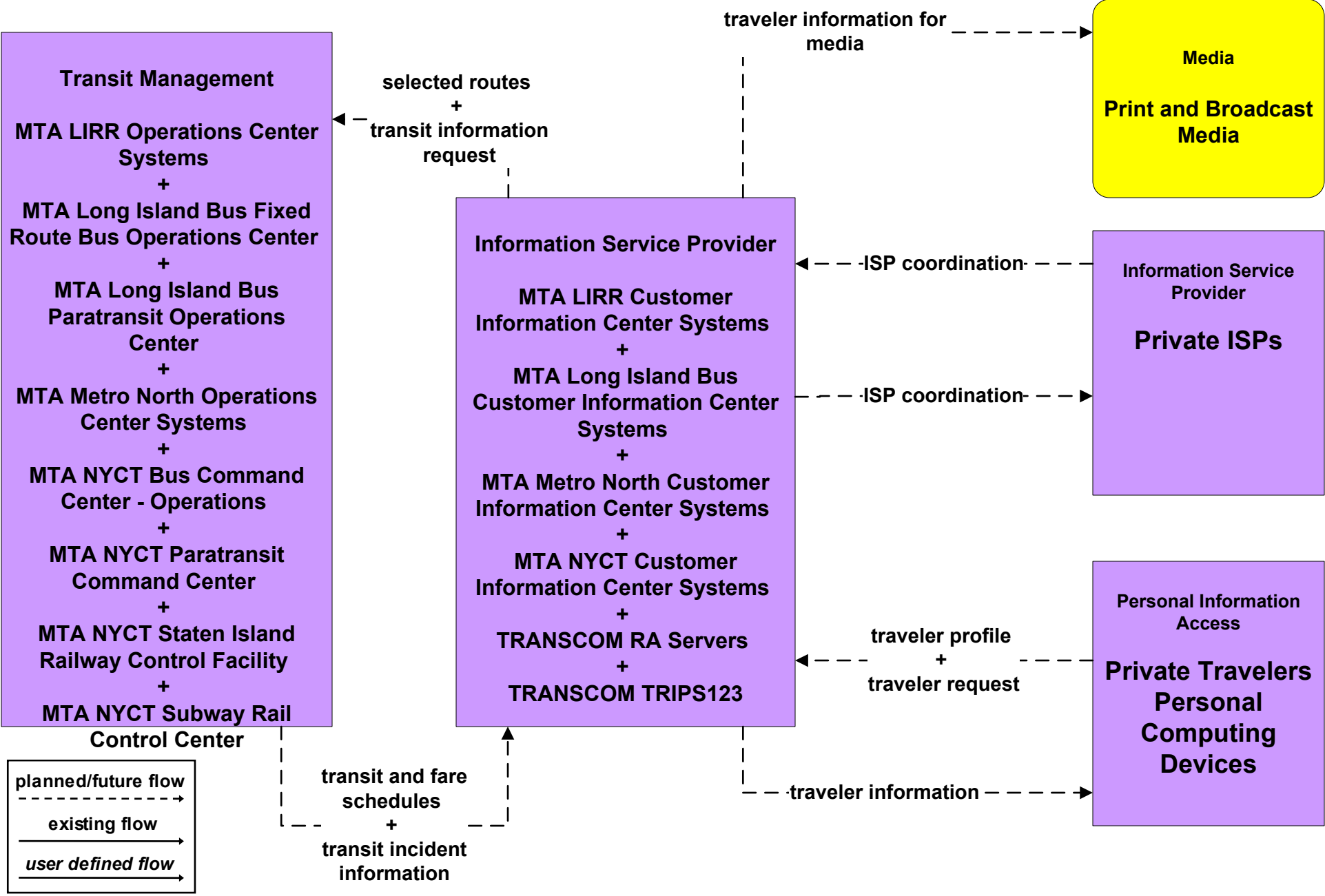
**ATIS1 - Broadcast Traveler Information
Metro North Railroad**



ATIS2 - Interactive Traveler Information TRIPS123

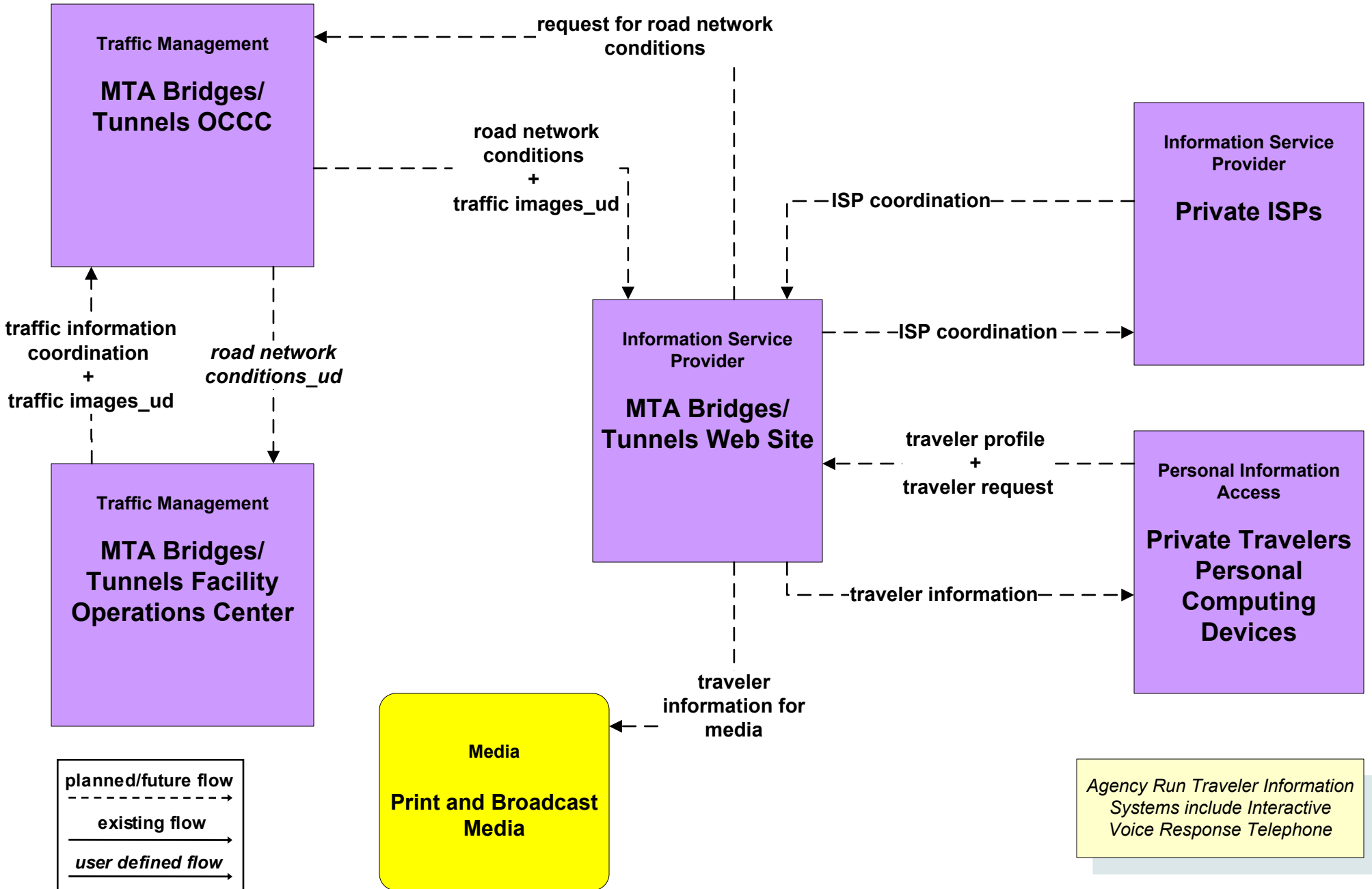


ATIS2 - Interactive Traveler Information MTA Traveler Information Systems

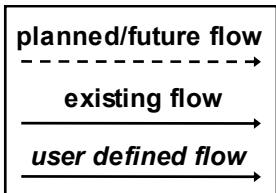
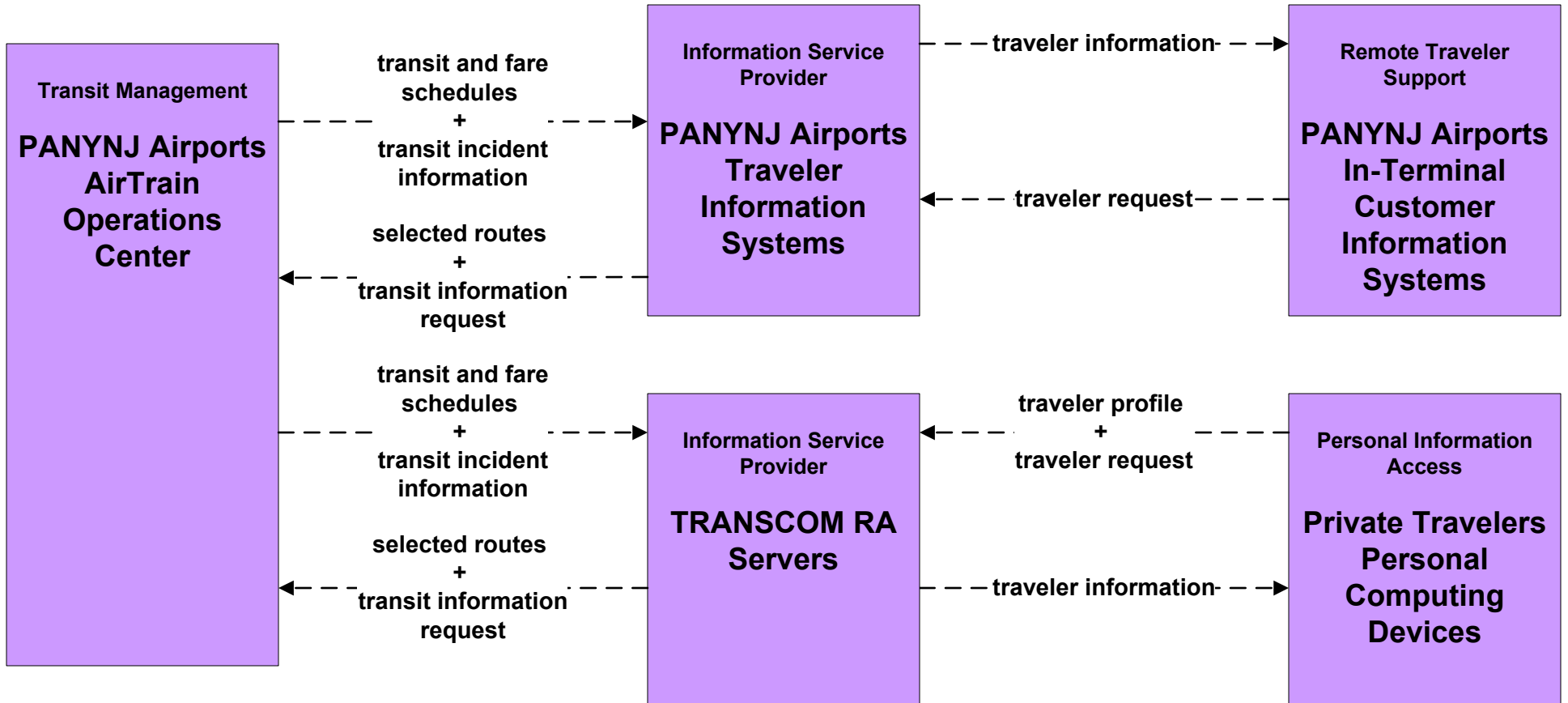


ATIS2 - Interactive Traveler Information

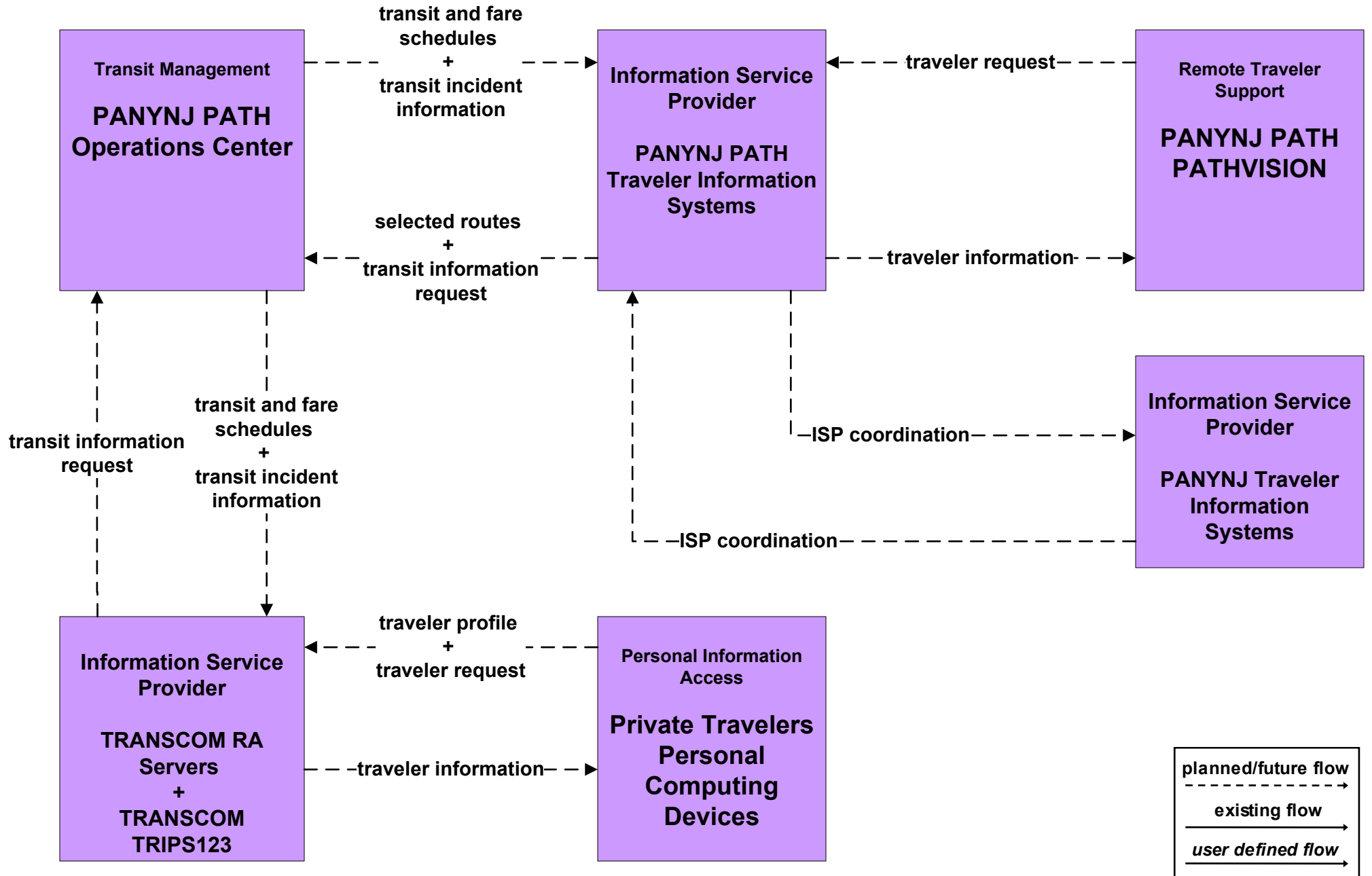
MTA Bridges and Tunnels Traveler Information Systems (FUTURE)



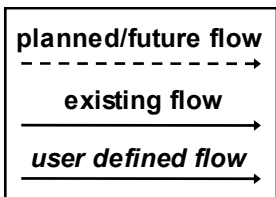
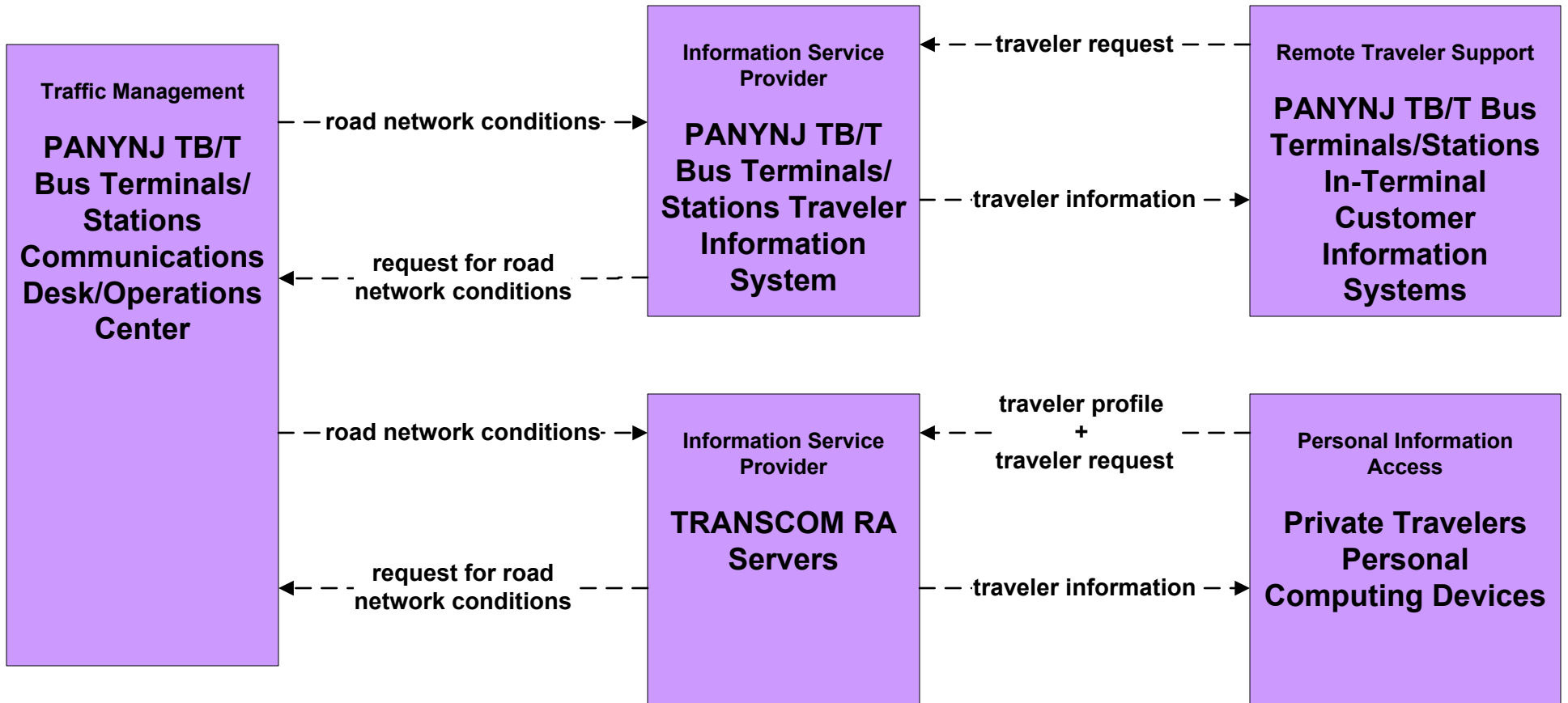
ATIS2 - Interactive Traveler Information PANYNJ AirTrain Traveler Information Systems



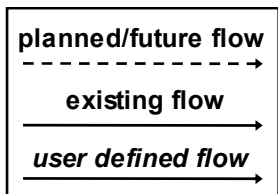
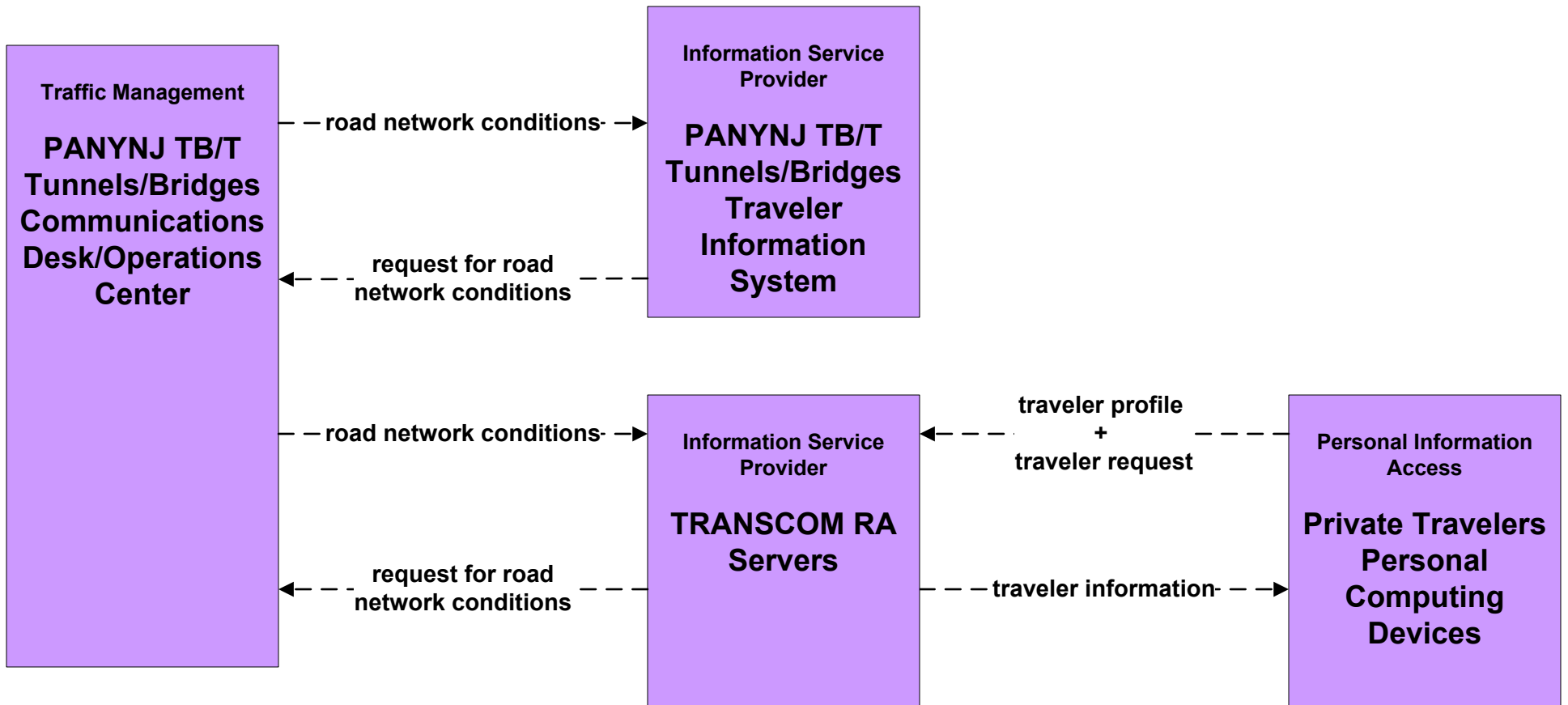
ATIS2 - Interactive Traveler Information PANYNJ PATH Traveler Information Systems



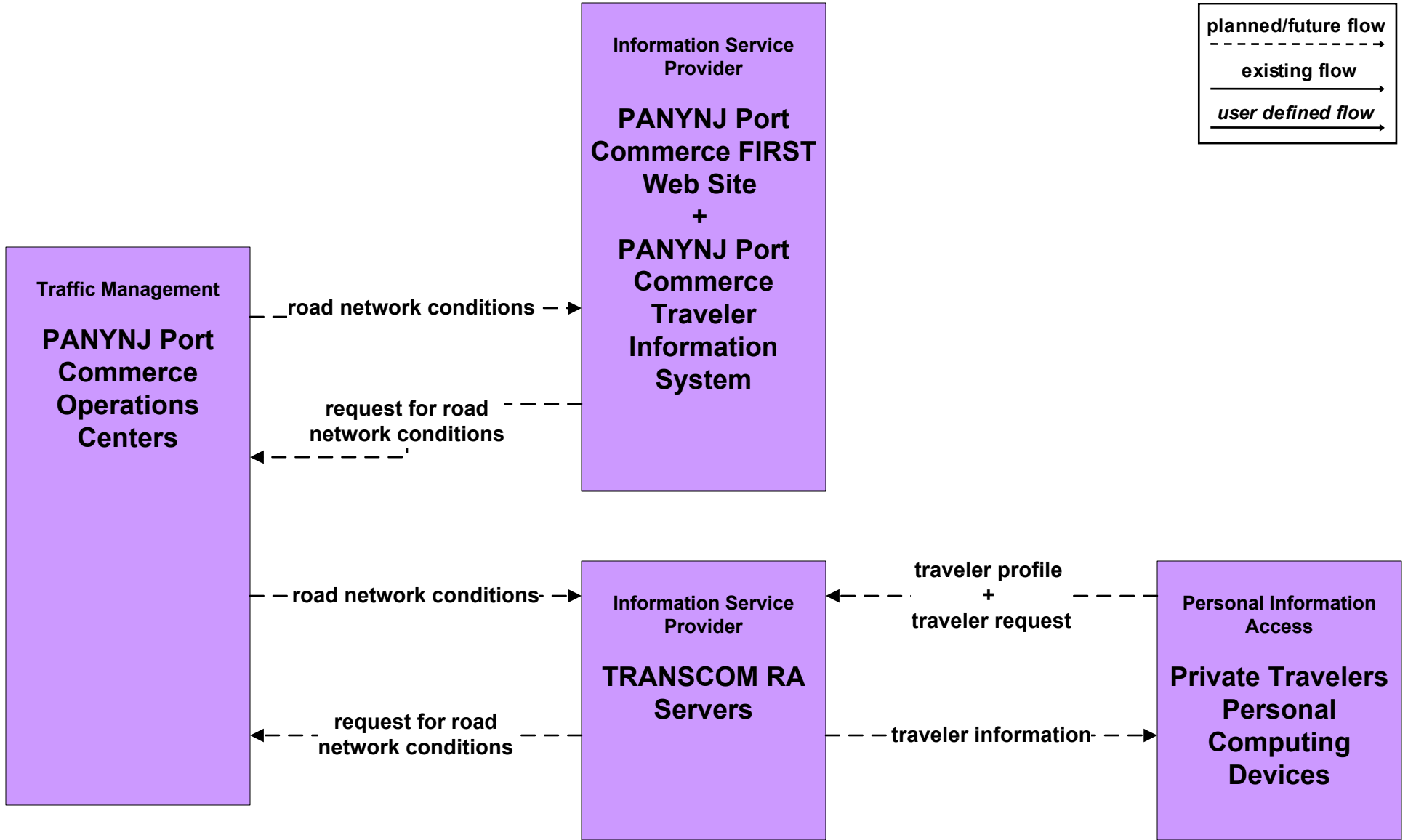
**ATIS2 - Interactive Traveler Information
 PANYNJ Bus Terminals/Stations Traveler Information Systems**



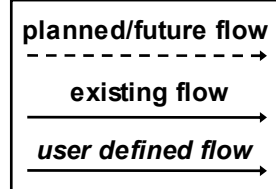
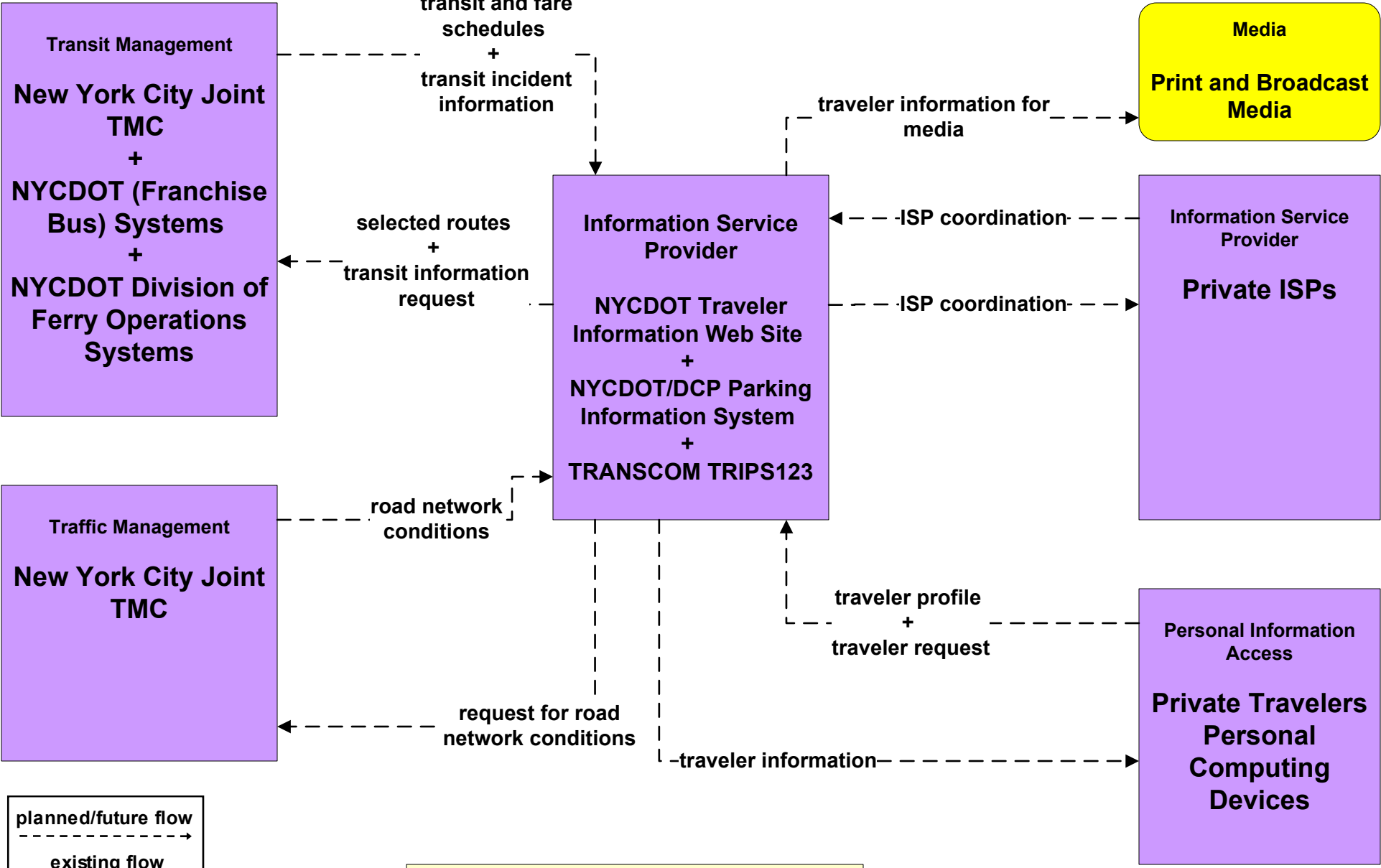
ATIS2 - Interactive Traveler Information PANYNJ Tunnels/Bridges Traveler Information Systems



**ATIS2 - Interactive Traveler Information
 PANYNJ Port Commerce Traveler Information Systems**



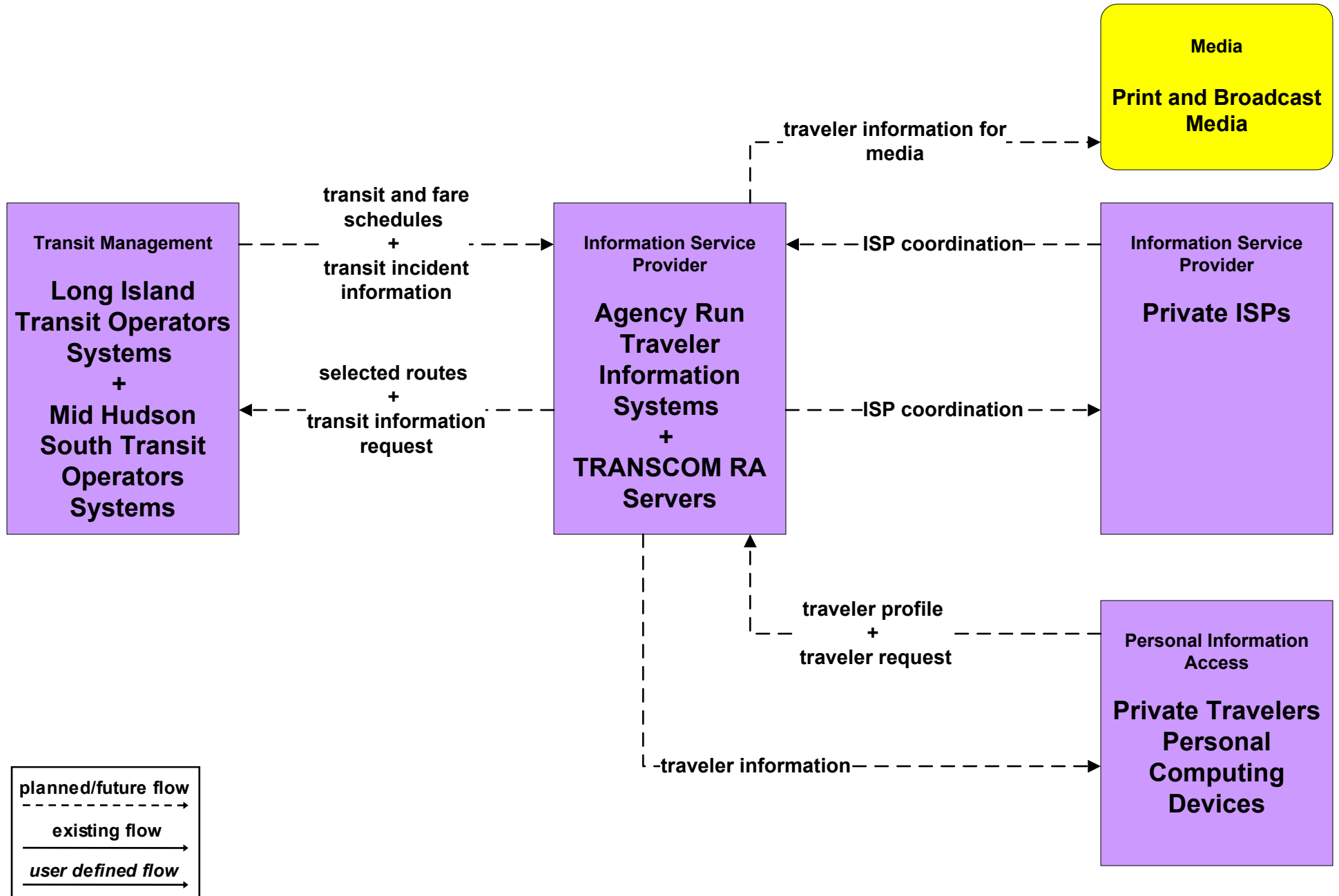
ATIS2 - Interactive Traveler Information NYCDOT Traveler Information Systems



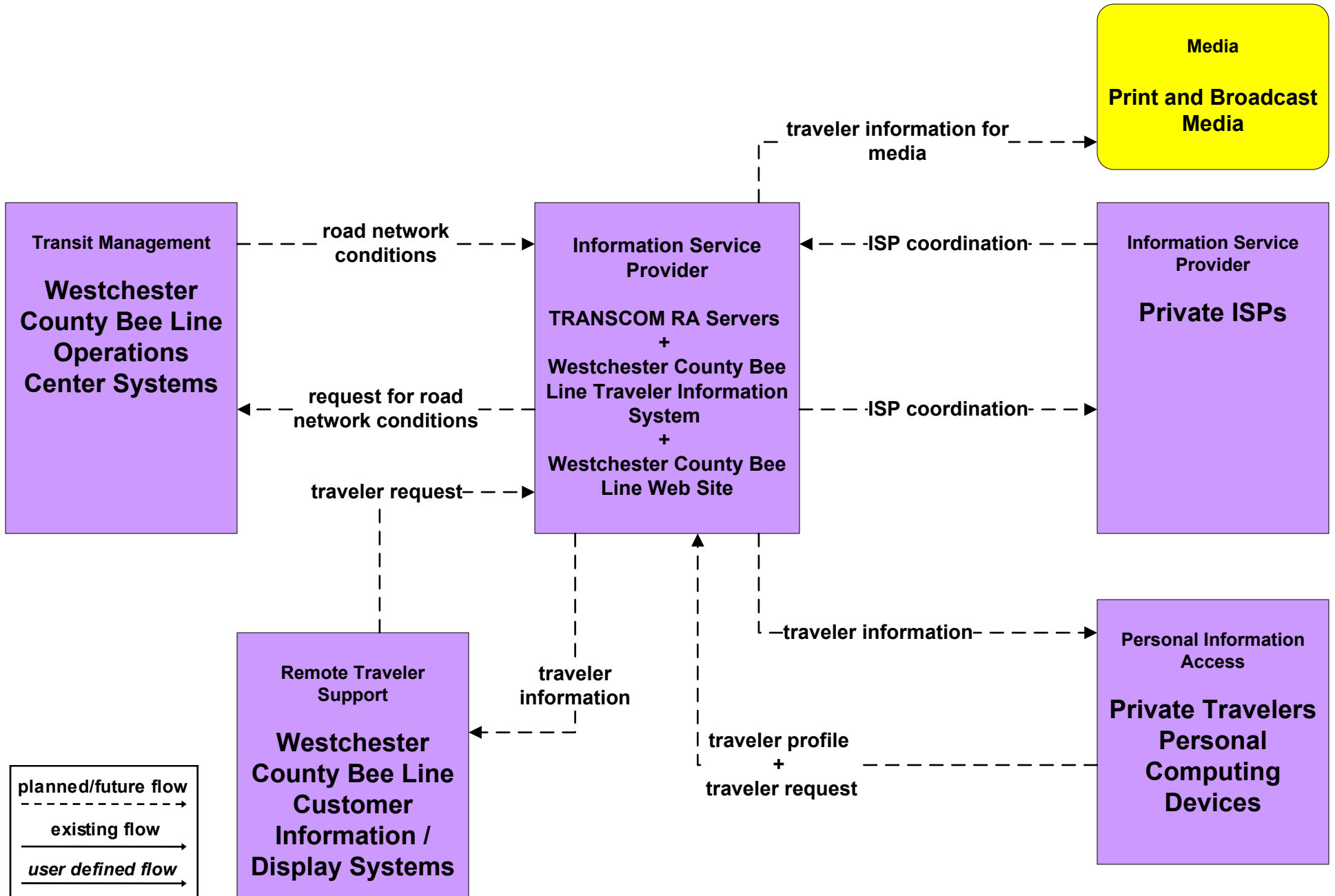
*Agency Run Traveler Information Systems include
Interactive Voice Response Telephone*

ATIS2 - Interactive Traveler Information

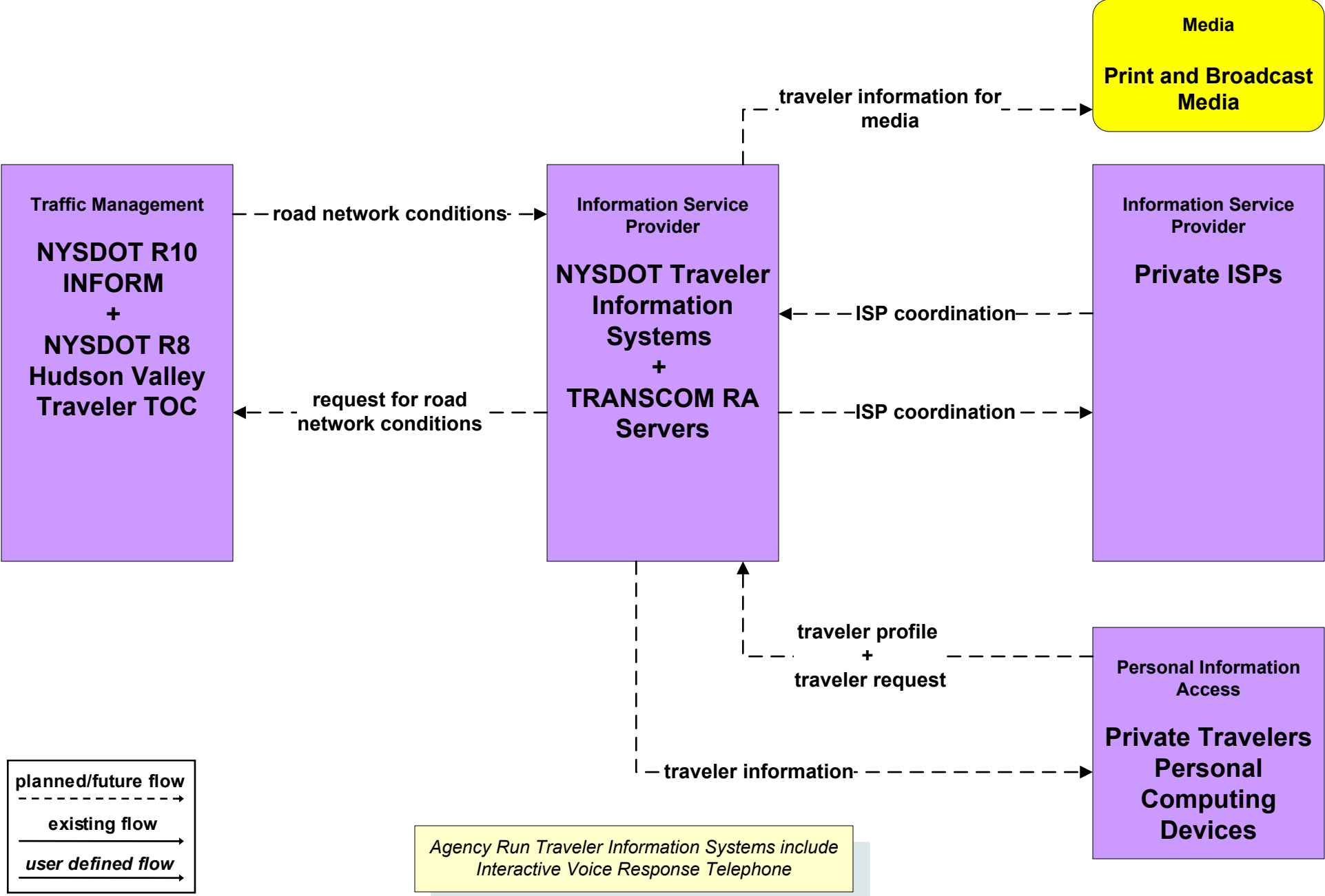
Long Island / Mid Hudson South Transit Operators Traveler Information Systems



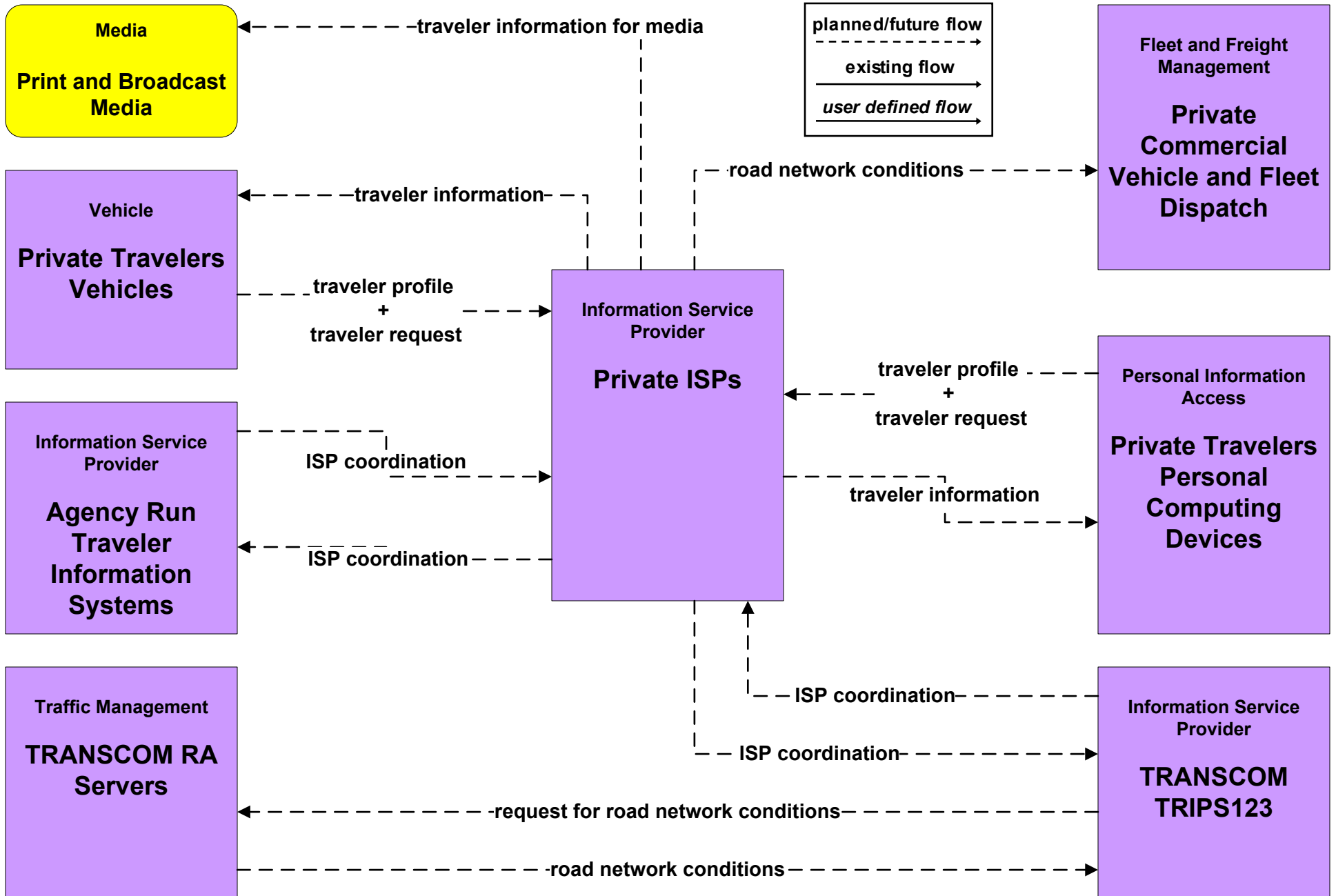
ATIS2 - Interactive Traveler Information Westchester County Bee Line Traveler Information Systems



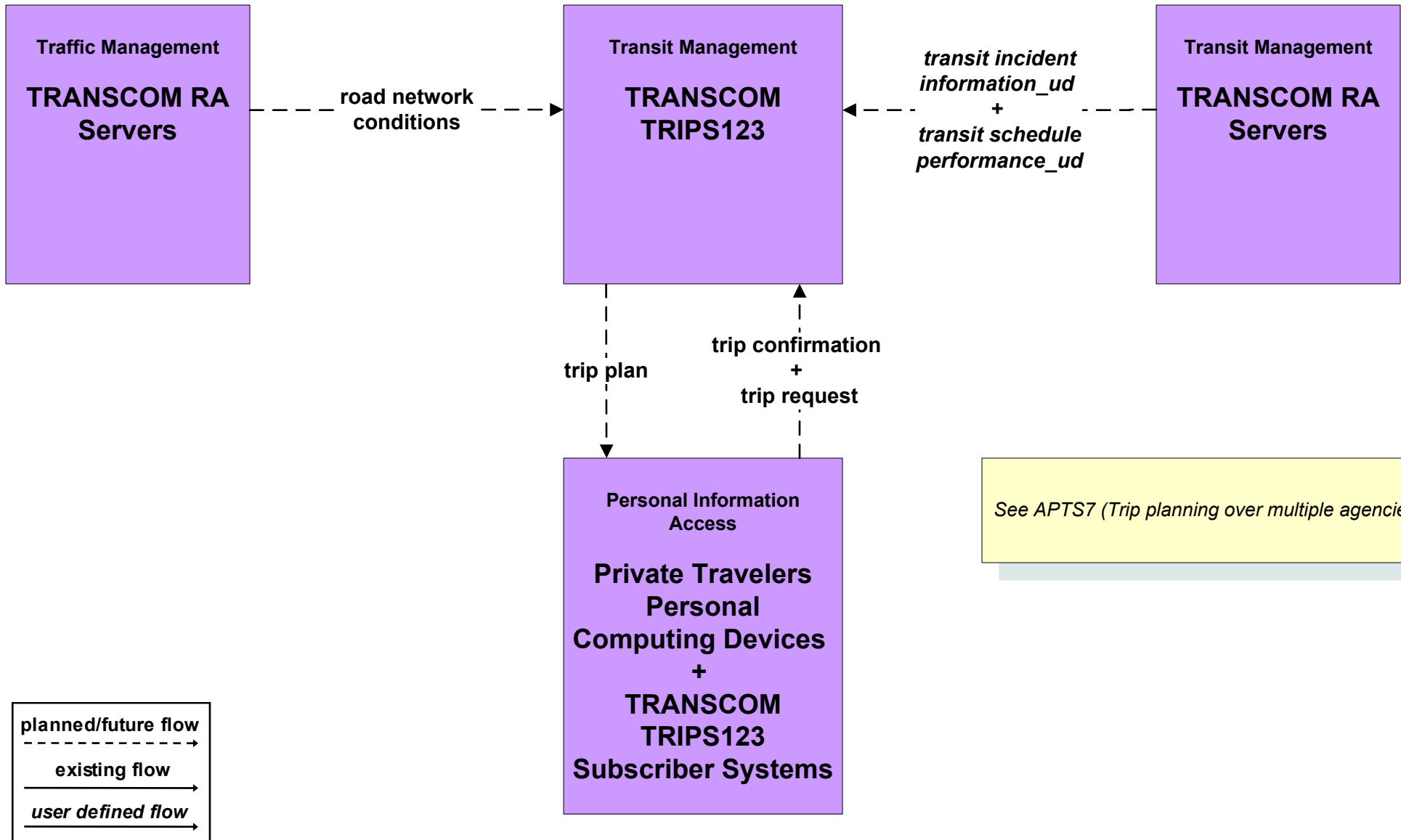
**ATIS2 - Interactive Traveler Information
 NYSDOT Traveler Information Systems**



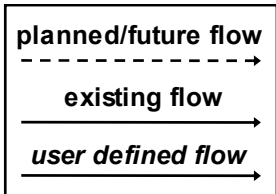
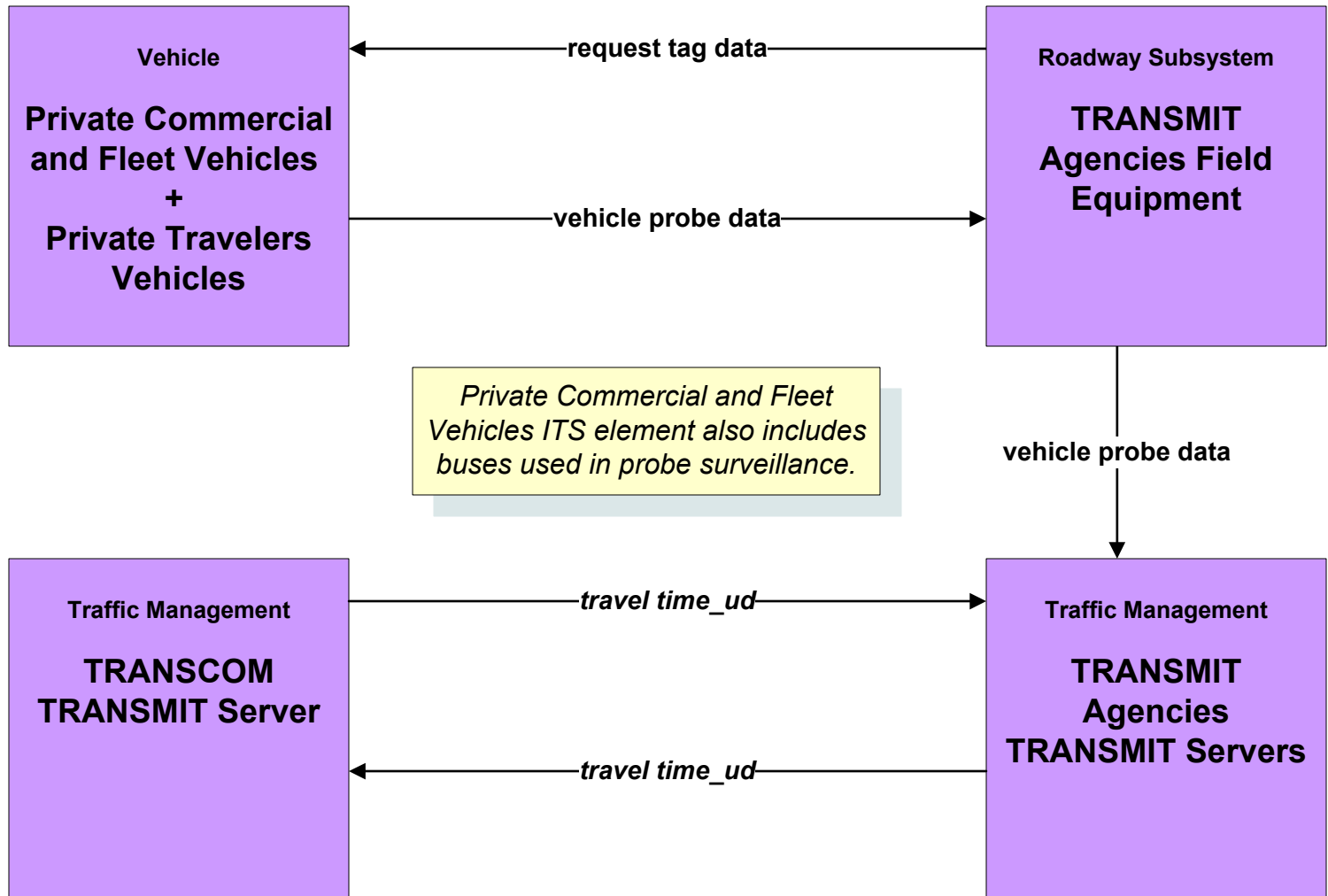
ATIS2 - Broadcast Traveler Information Private ISPs



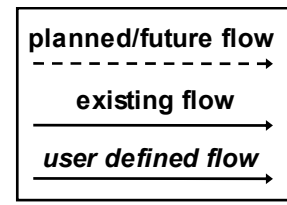
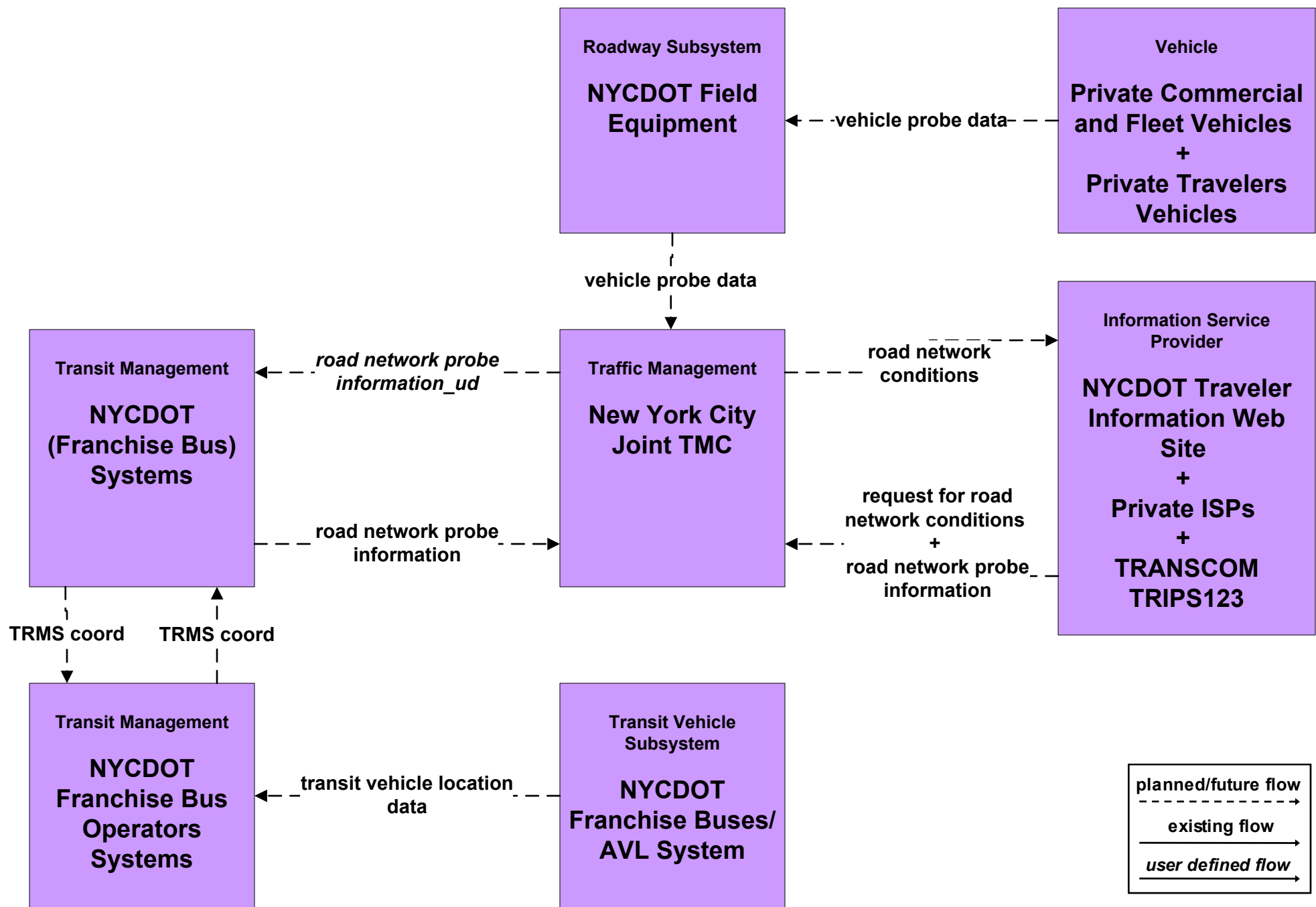
**ATIS5 - ISP Based Route Guidance
TRIPS123 - Transit Advisor**



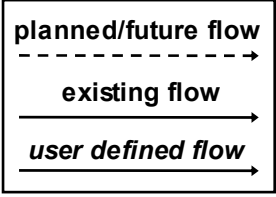
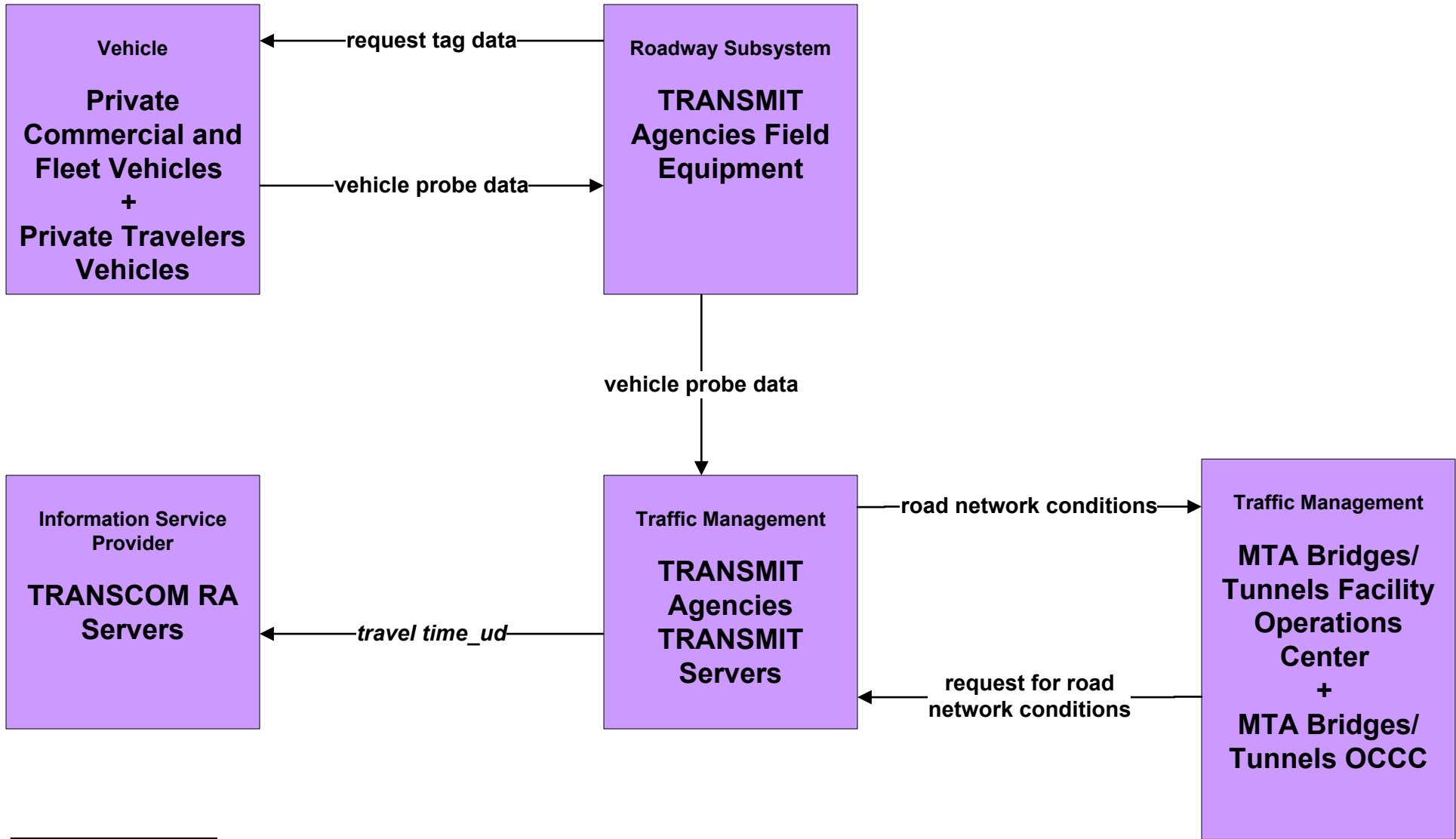
ATMS02 - Probe Surveillance TRANSMIT



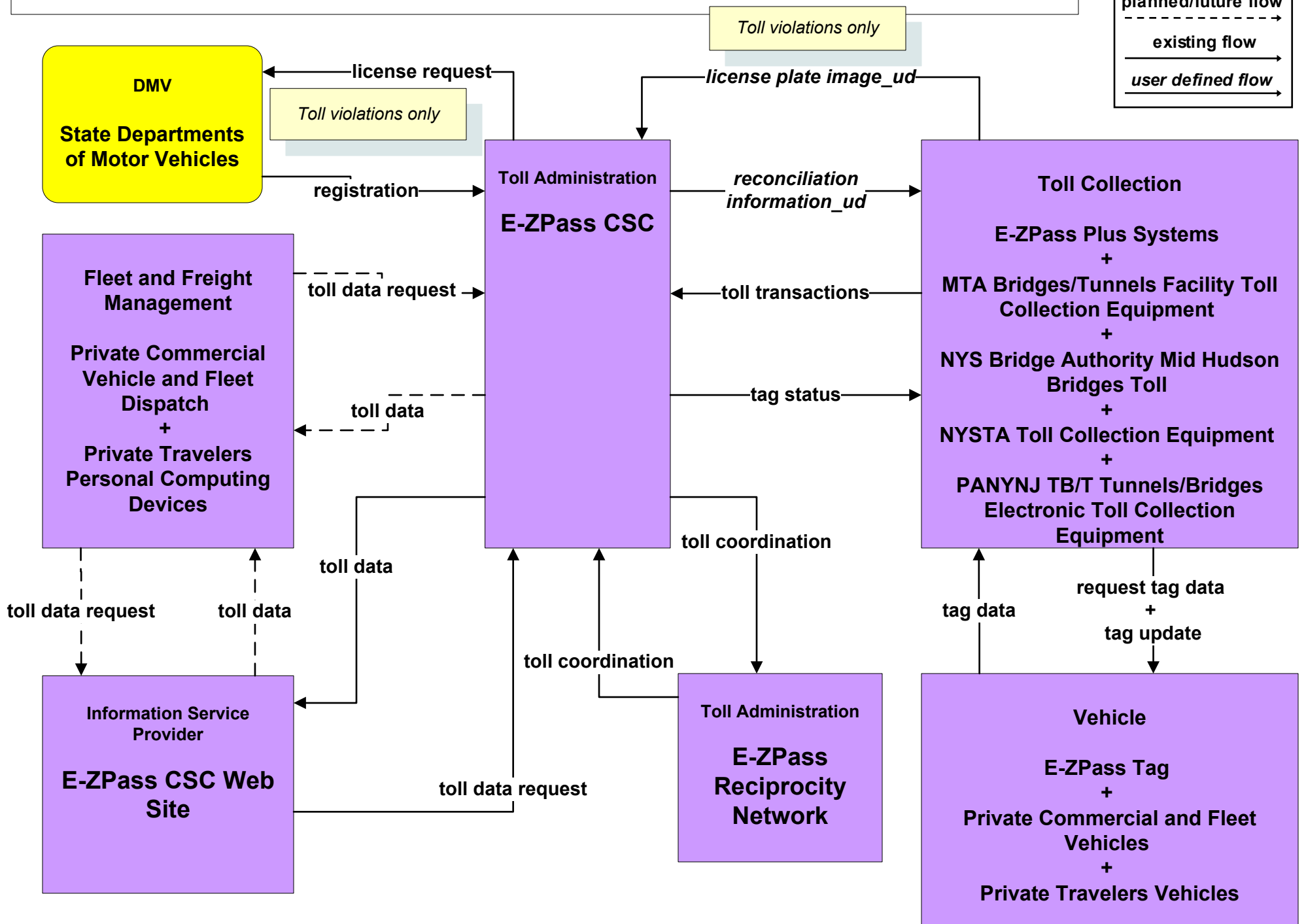
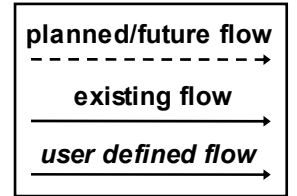
**ATMS02 - Probe Surveillance
New York City Joint TMC**



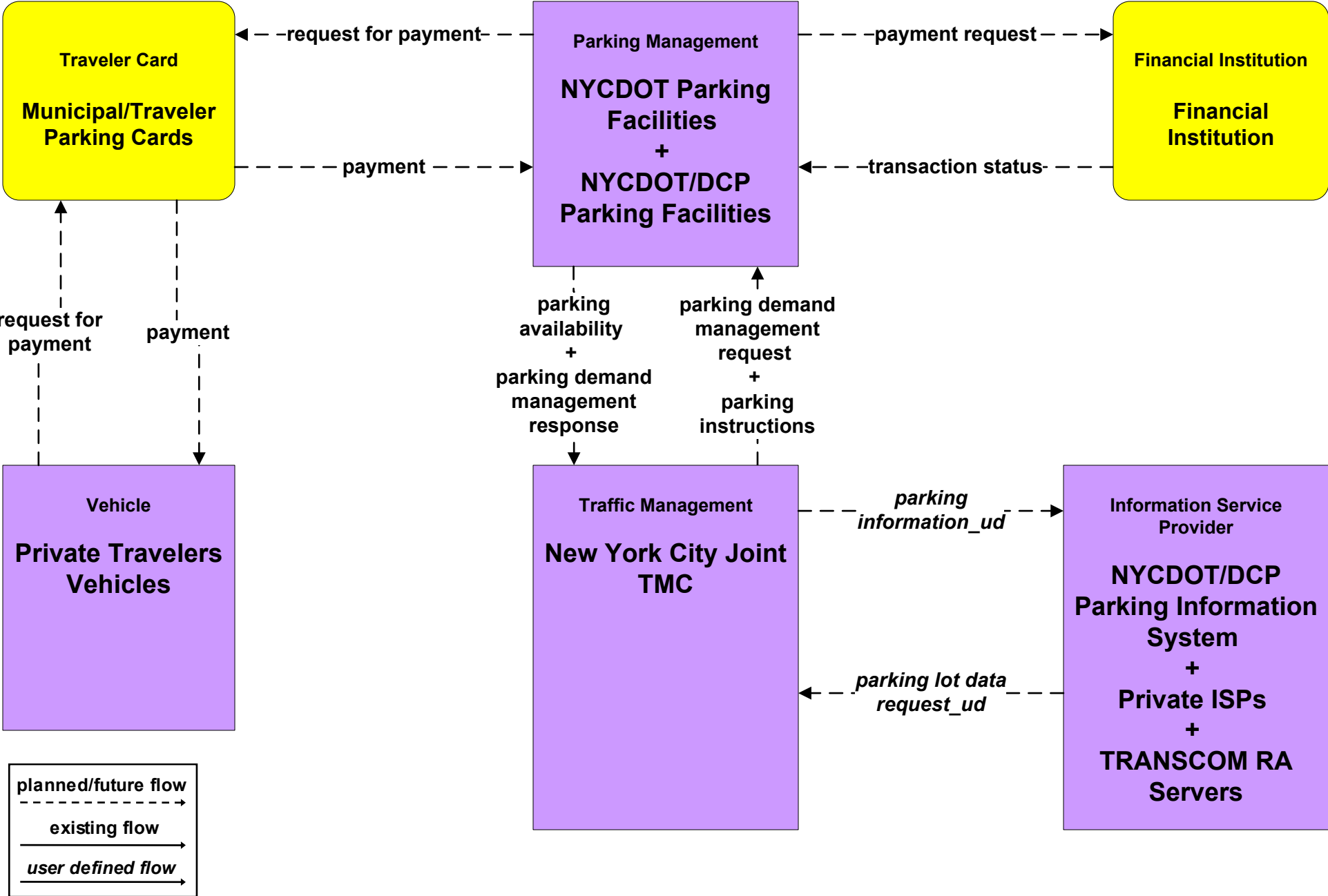
**ATMS02 - Probe Surveillance
MTA Bridges and Tunnels**



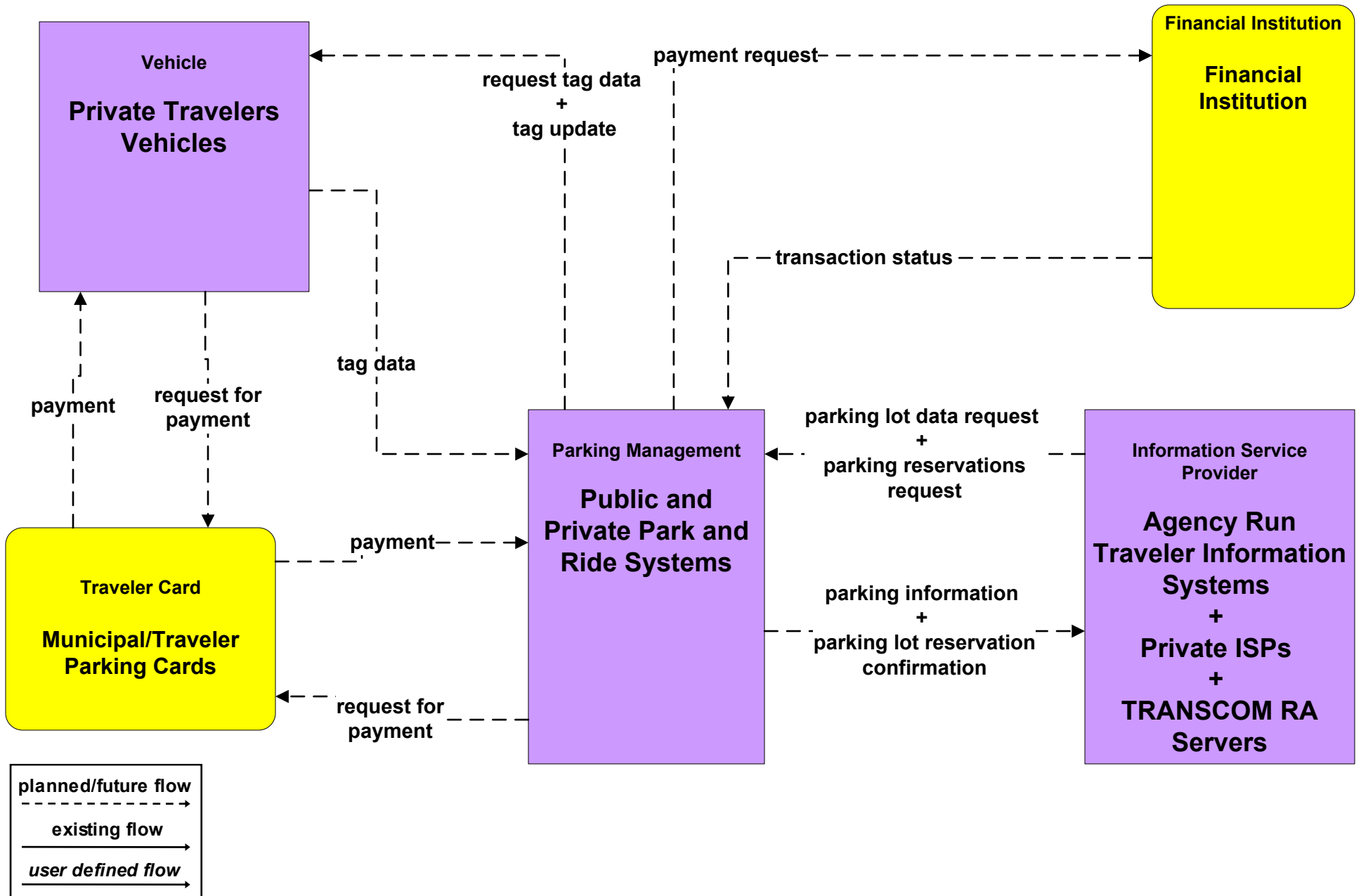
ATMS10 - Electronic Toll Collection InterAgency Group (IAG)



**ATMS16 - Parking Facility Management
NYCDOT DOT/DCP**



ATMS16 - Parking Facility Management Public and Private Park and Ride



**ATMS16 - Parking Facility Management
MTA Metro North Parking Facilities**

