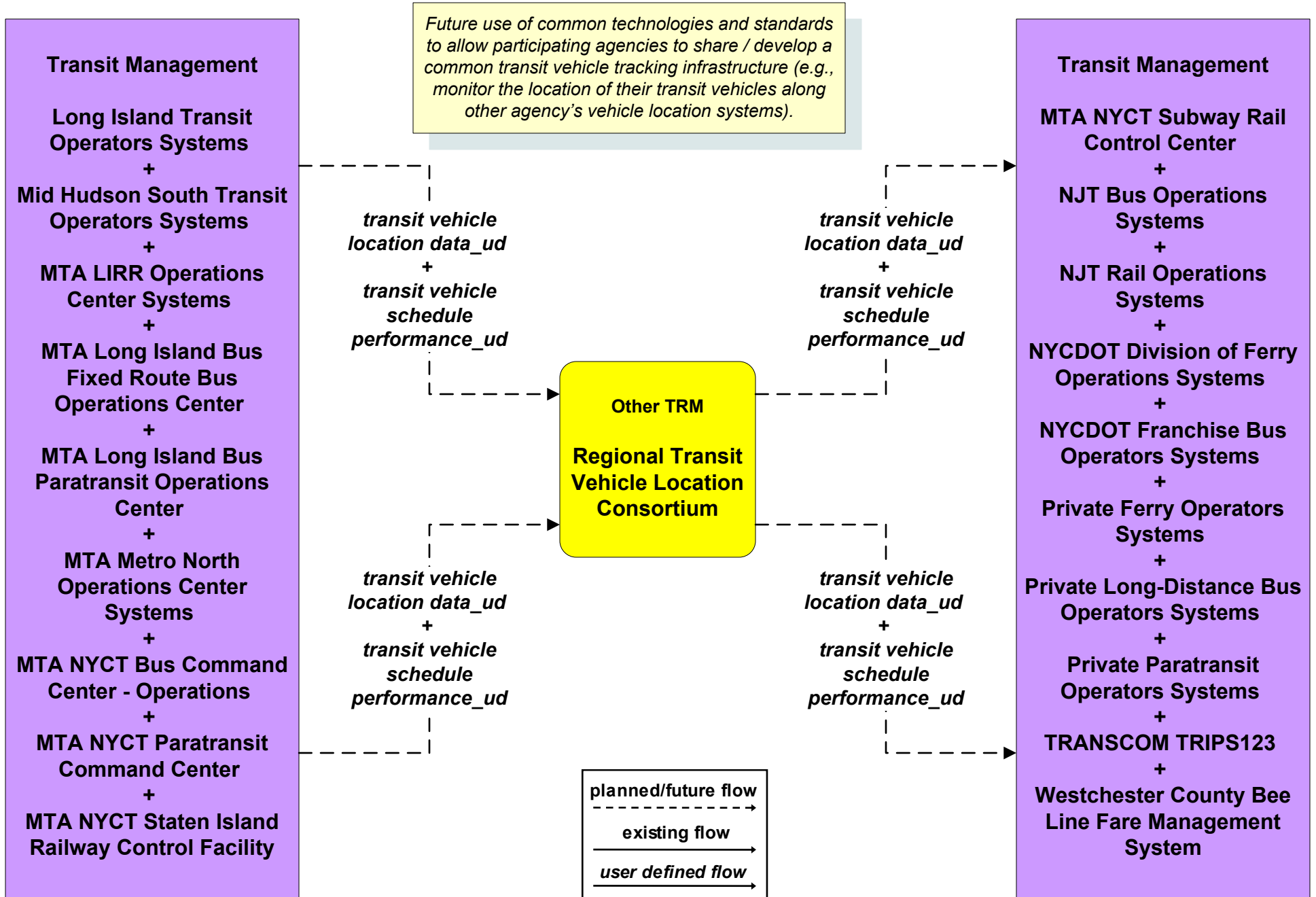
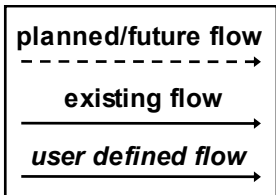
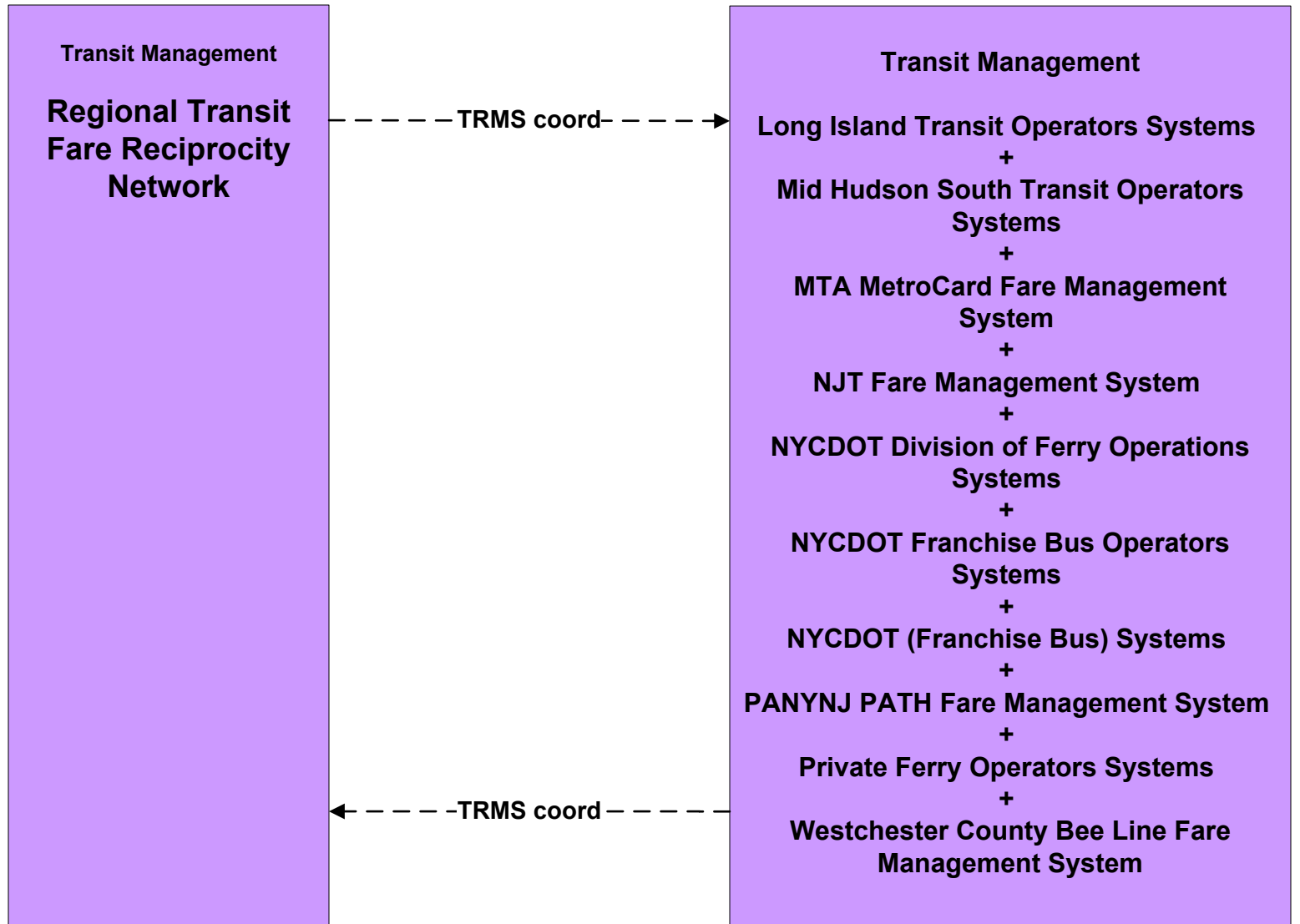


APTS1 - Transit Vehicle Tracking

New York City Metropolitan Area Regional Transit Vehicle Location Consortium



**APTS4 - Transit Passenger and Fare Payment
Regional Transit Fare Reciprocity Network (FUTURE)**



**APTS7 - Multimodal Coordination
Regional Transit Information Exchange**

Transit Management

- AMTRAK Operations Center**
- +
- Long Island Transit Operators Systems**
- +
- Mid Hudson South Transit Operators Systems**
- +
- MTA LIRR Operations Center Systems**
- +
- MTA Long Island Bus Fixed Route Bus Operations Center**
- +
- MTA Metro North Operations Center Systems**
- +
- MTA NYCT Bus Command Center - Operations**
- +
- MTA NYCT Staten Island Railway Control Facility**
- +
- MTA NYCT Subway Rail Control Center**
- +
- NJT Bus Operations Systems**
- +
- NJT Rail Operations Systems**
- +
- NYCDOT (Franchise Bus) Systems**
- +
- PANYNJ TB/T Bus Terminals/Stations Communications Desk/
Operations Center**
- +
- PANYNJ PATH Operations Center**
- +
- Private Ferry Operators Systems**
- +
- Private Long-Distance Bus Operators Systems**
- +
- TRANSCOM Other Member / Non-Member Agencies Systems**
- +
- Westchester County Bee Line Operations Center Systems**

Question: Should the PANYNJ Bus Terminal be here?

Other TRM

TRANSCOM TRIPS123

---TRMS coord---



transit incident information_ud
+
transit schedules_ud
+
transit traveler information coordination_ud

---TRMS coord---



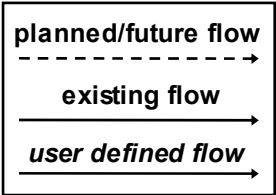
transit incident information_ud
+
transit schedules_ud
+
transit traveler information coordination_ud

---TRMS coord---



Outside NYC, transit agencies are likely to exchange transit schedules. E.g., MTA MNR & NJ Transit

---TRMS coord---



**APTS7 - Multimodal Coordination
Regional Transit Information Exchange
MTA NYCT Staten Island Railway**

