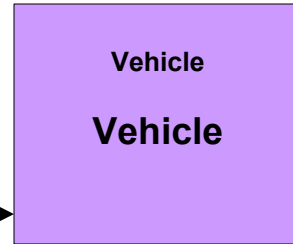
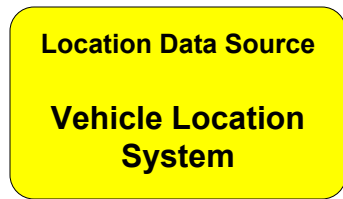
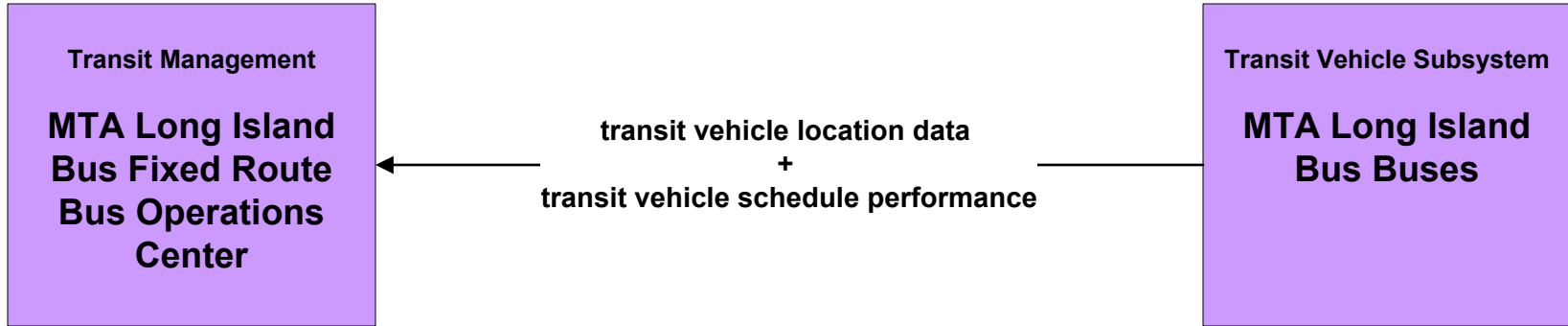
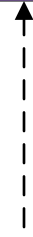


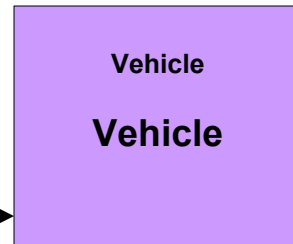
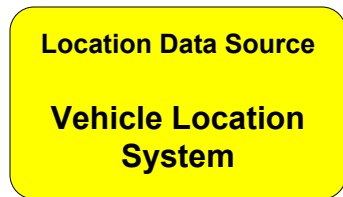
# APTS1 - Transit Vehicle Tracking MTA Long Island Bus



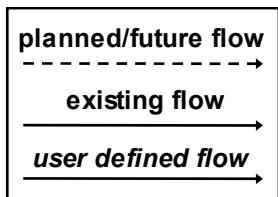
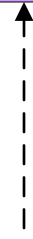
---position fix--->      <---vehicle location---



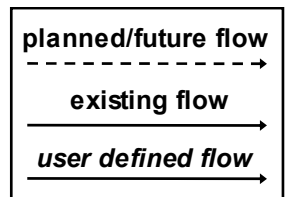
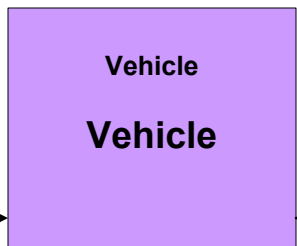
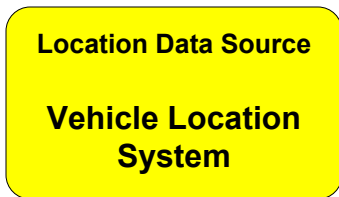
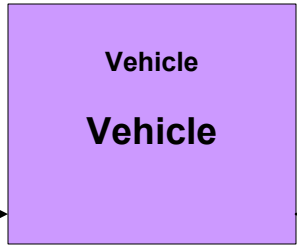
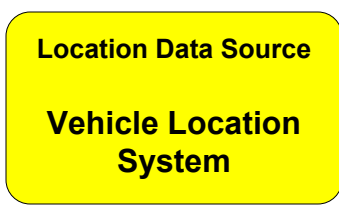
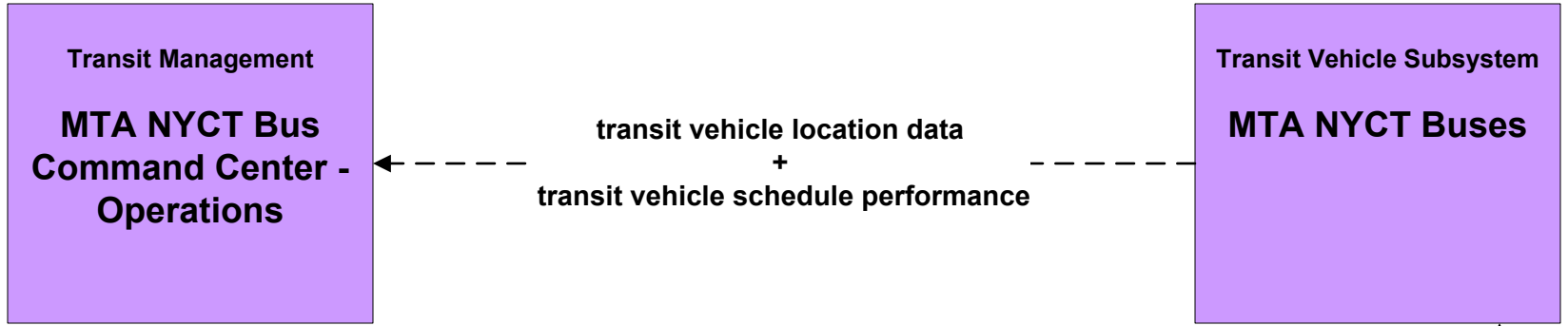
transit vehicle location data  
+  
transit vehicle schedule performance



---position fix--->      <---vehicle location---



# APTS1 - Transit Vehicle Tracking MTA NYC Transit Bus and Subway

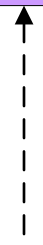
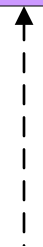


—position fix—

—vehicle location

—position fix—

—vehicle location

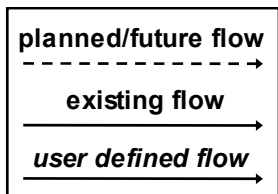
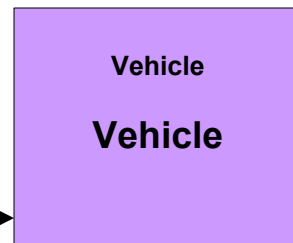
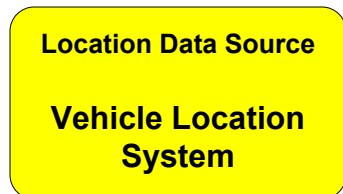
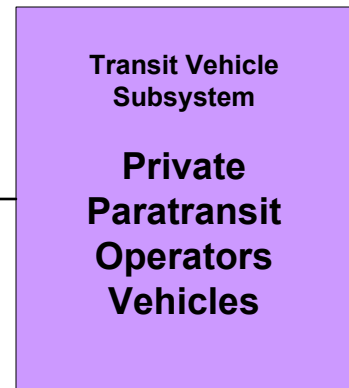
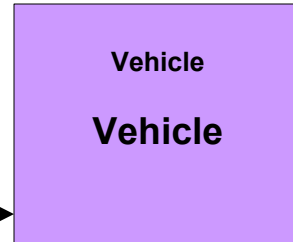
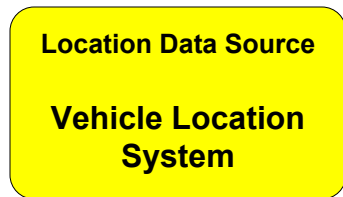


# APTS1 - Transit Vehicle Tracking

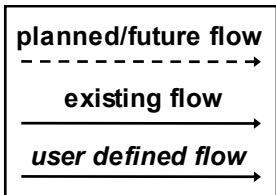
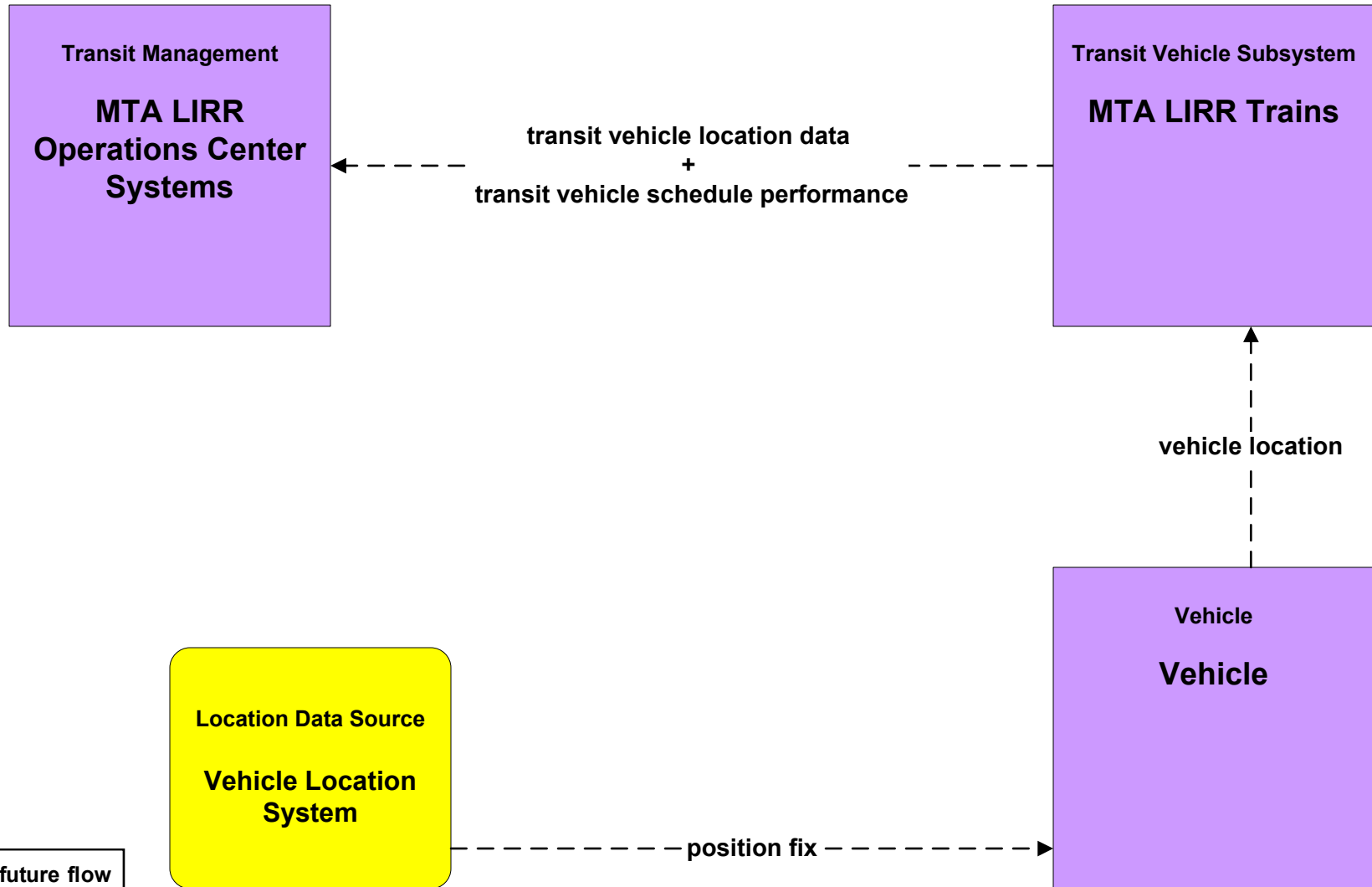
## MTA NYCT Staten Island Railway and Paratransit Operators



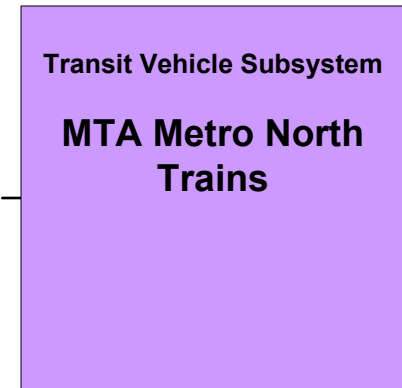
*APTS7 shows schedule coordination with Staten Island Ferries and NYCT Buses.*



# APTS1 - Transit Vehicle Tracking MTA Long Island Rail Road

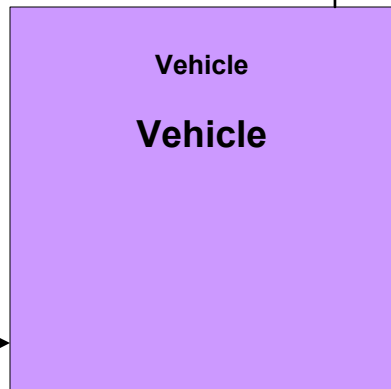
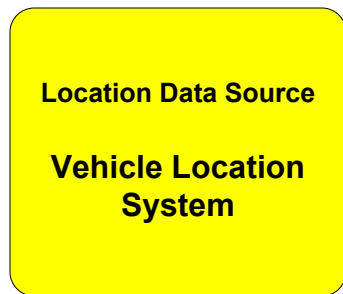


# APTS1 - Transit Vehicle Tracking MTA Metro North Railroad

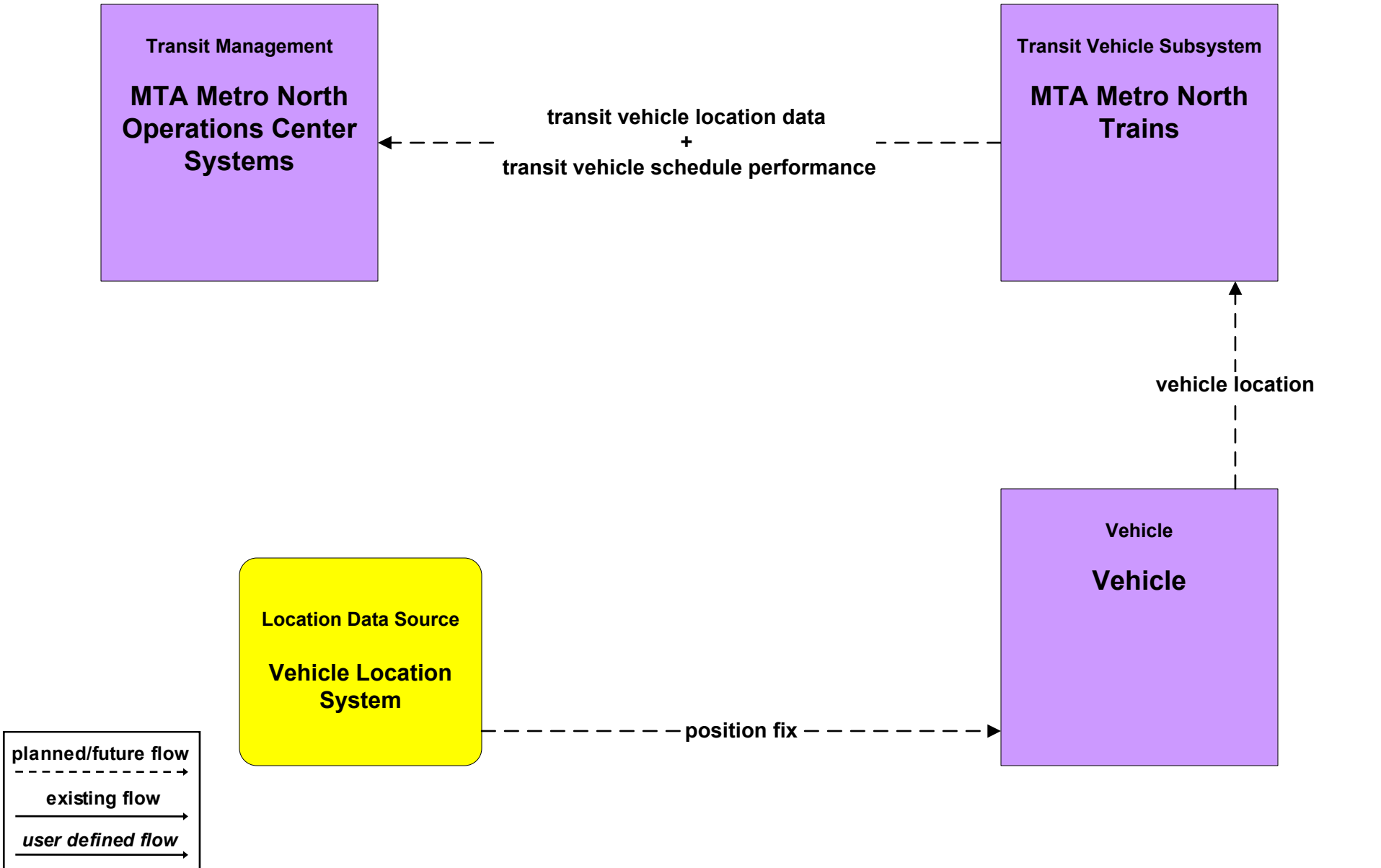
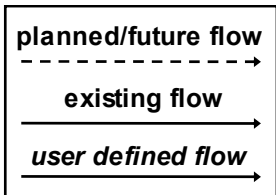


transit vehicle location data  
+  
transit vehicle schedule performance

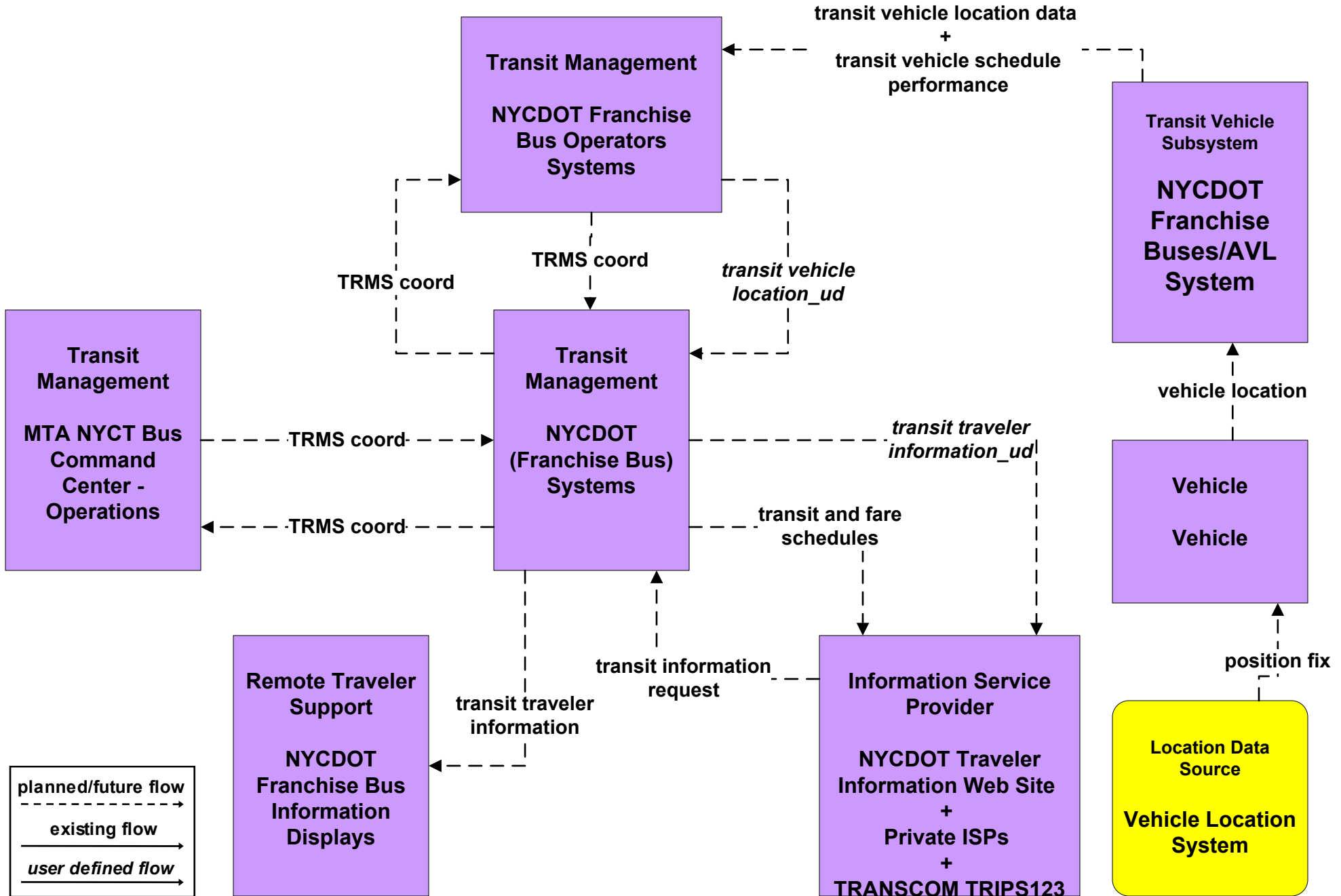
vehicle location



position fix

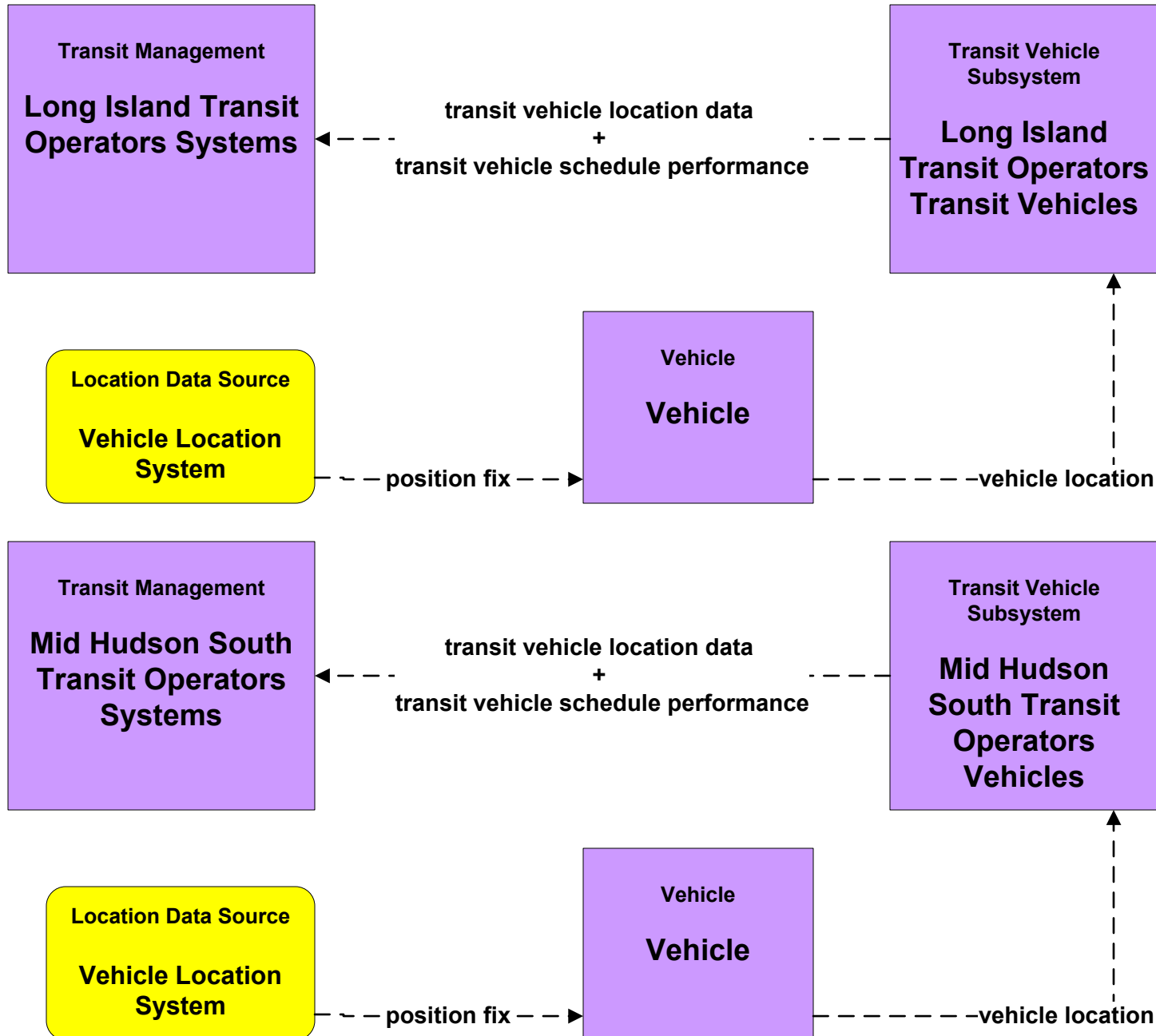


# APTS1 - Transit Vehicle Tracking NYCDOT Franchise Buses

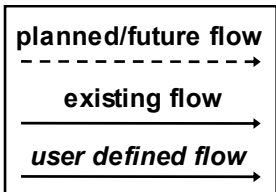
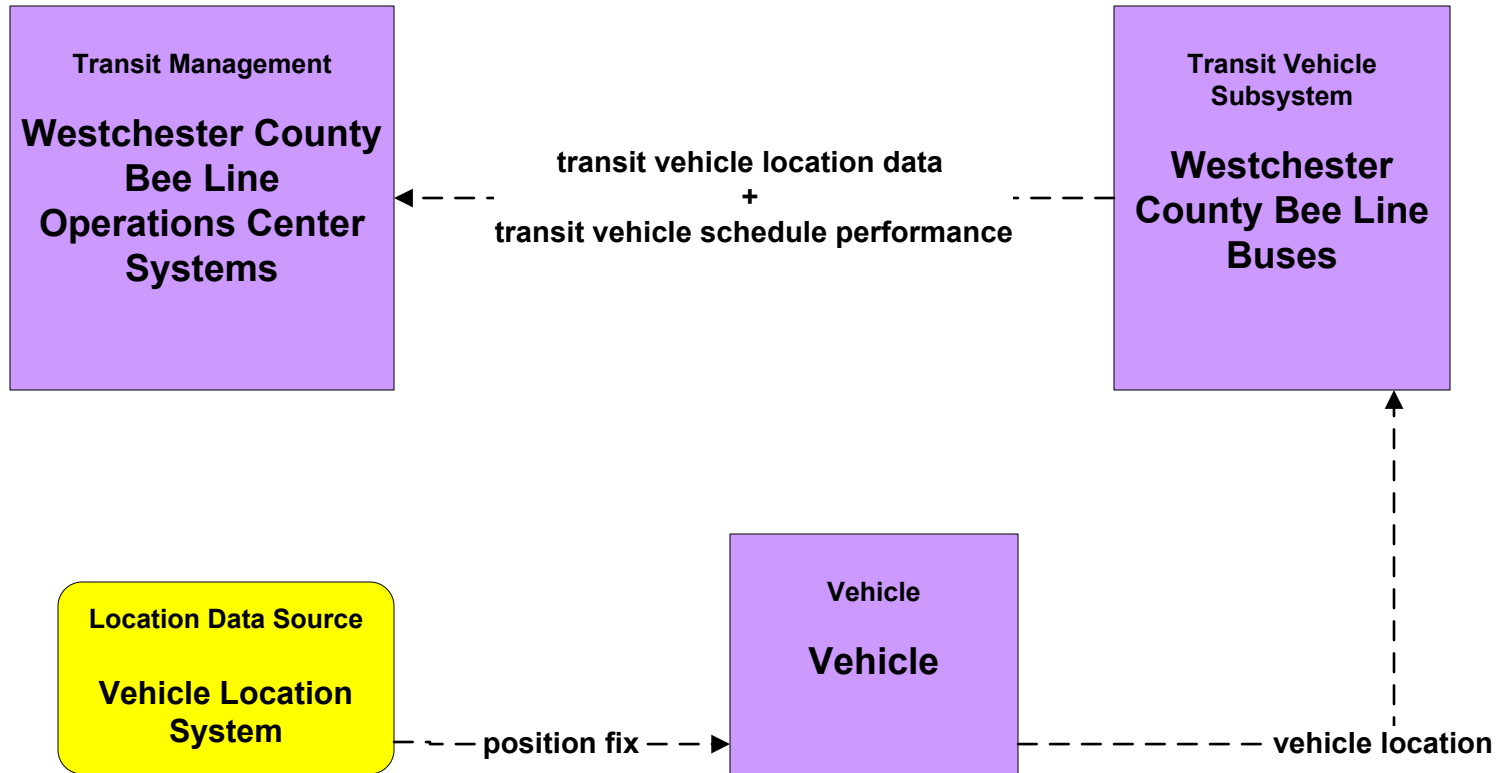


# APTS1 - Transit Vehicle Tracking

## Long Island Transit Operators, Mid Hudson South Transit Operators



# APTS1 - Transit Vehicle Tracking Westchester County Bee Line





# APTS1 - Transit Vehicle Tracking NYCDOT Division of Ferries

