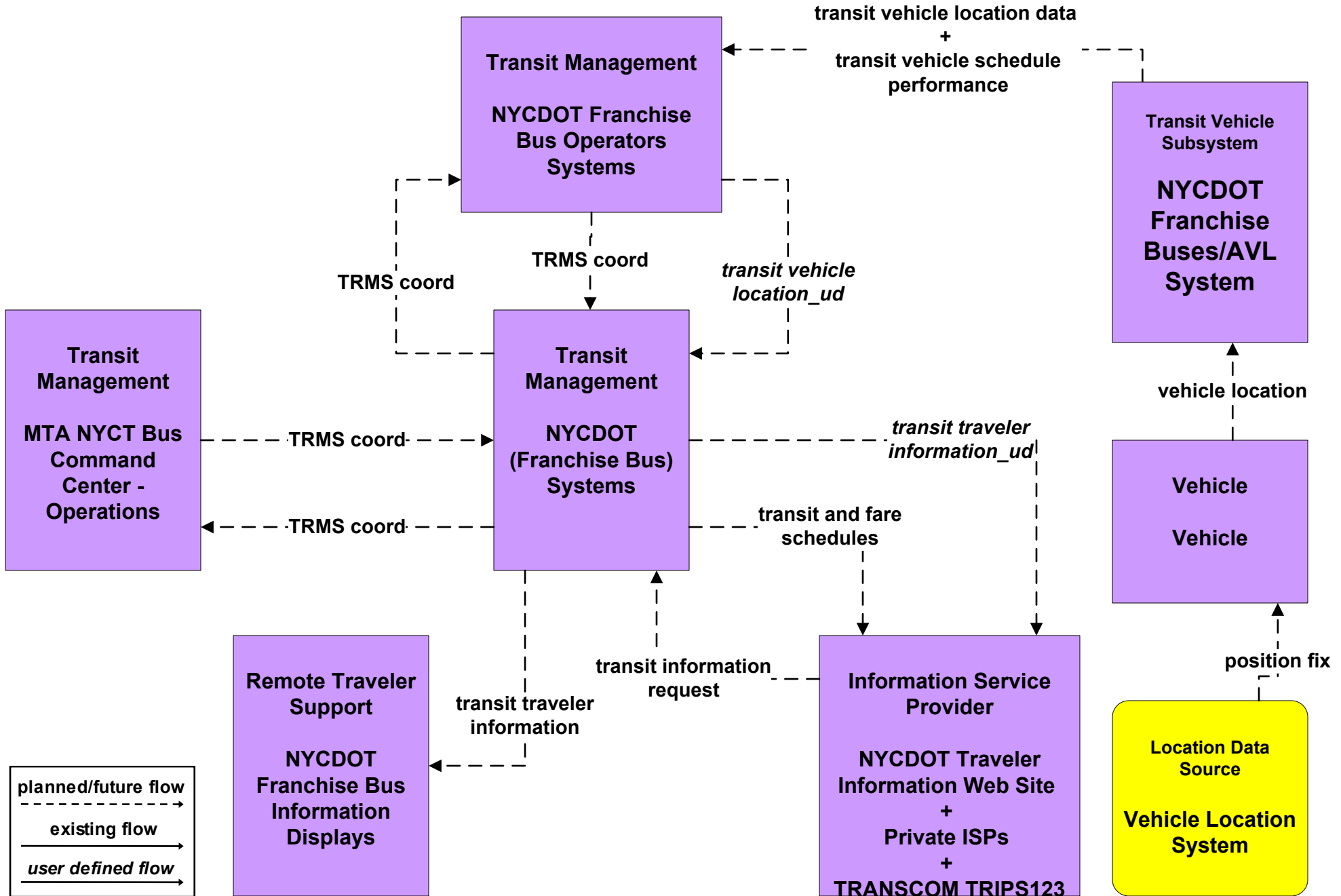
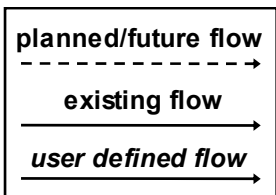
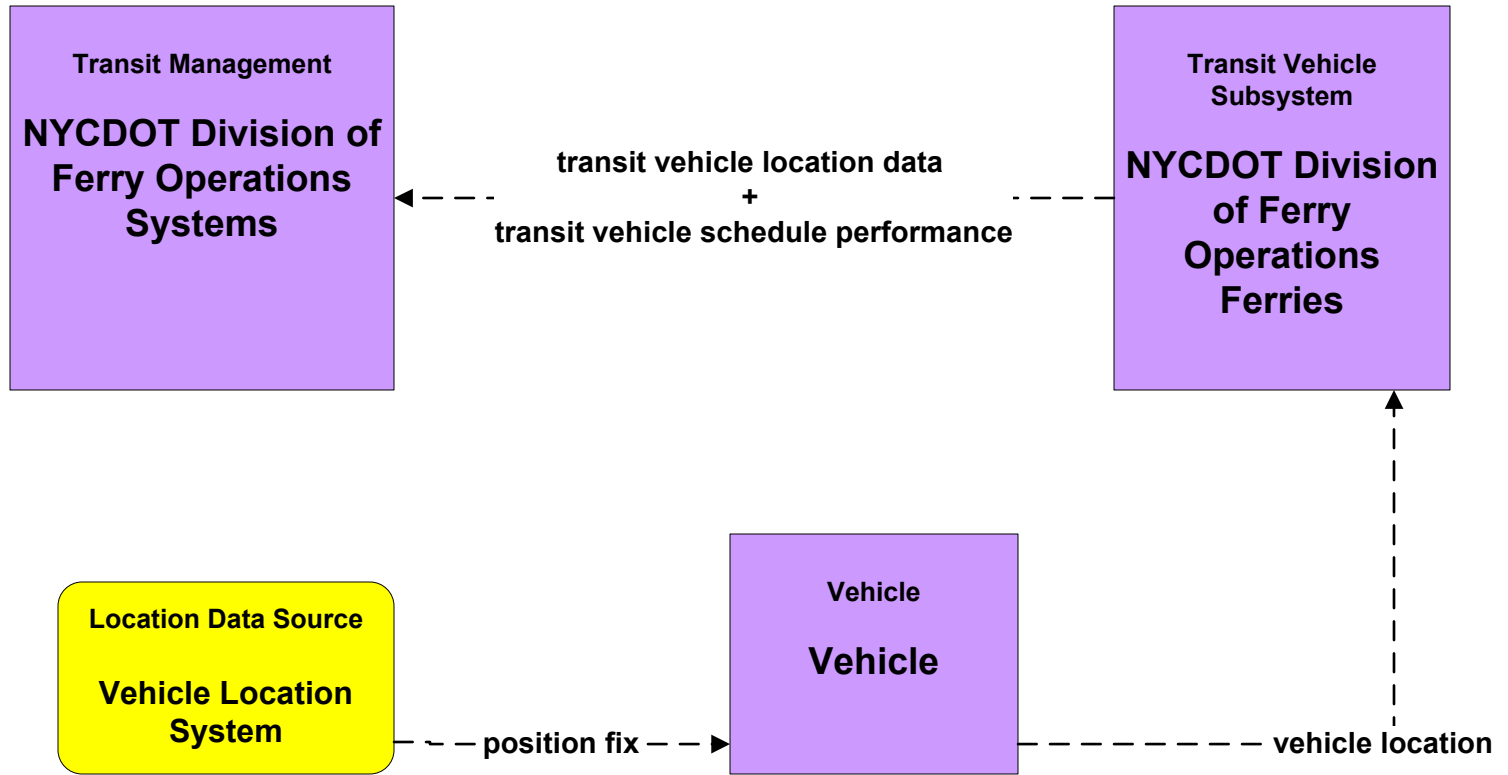


APTS1 - Transit Vehicle Tracking NYCDOT Franchise Buses

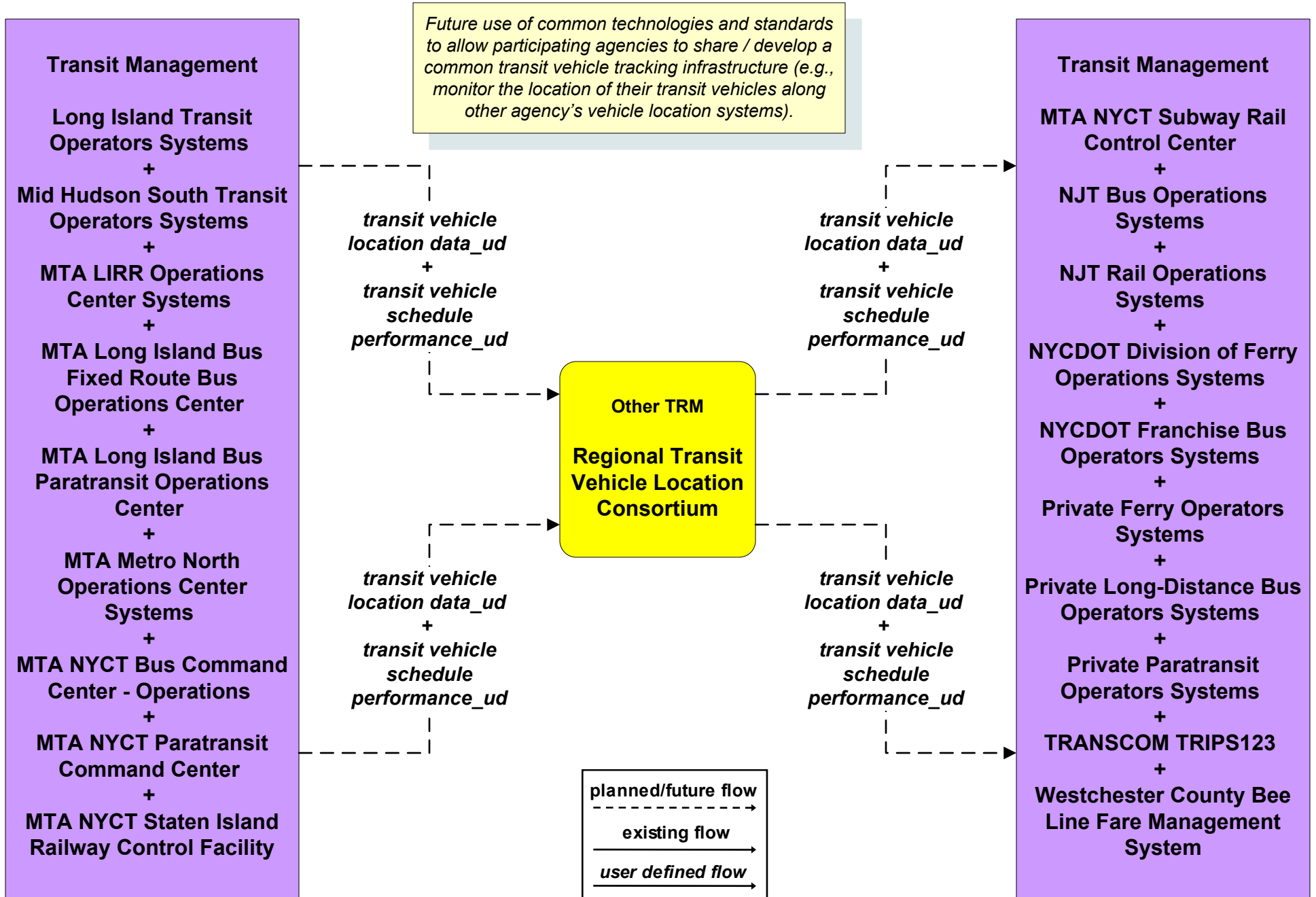


**APTS1 - Transit Vehicle Tracking
NYCDOT Division of Ferries**

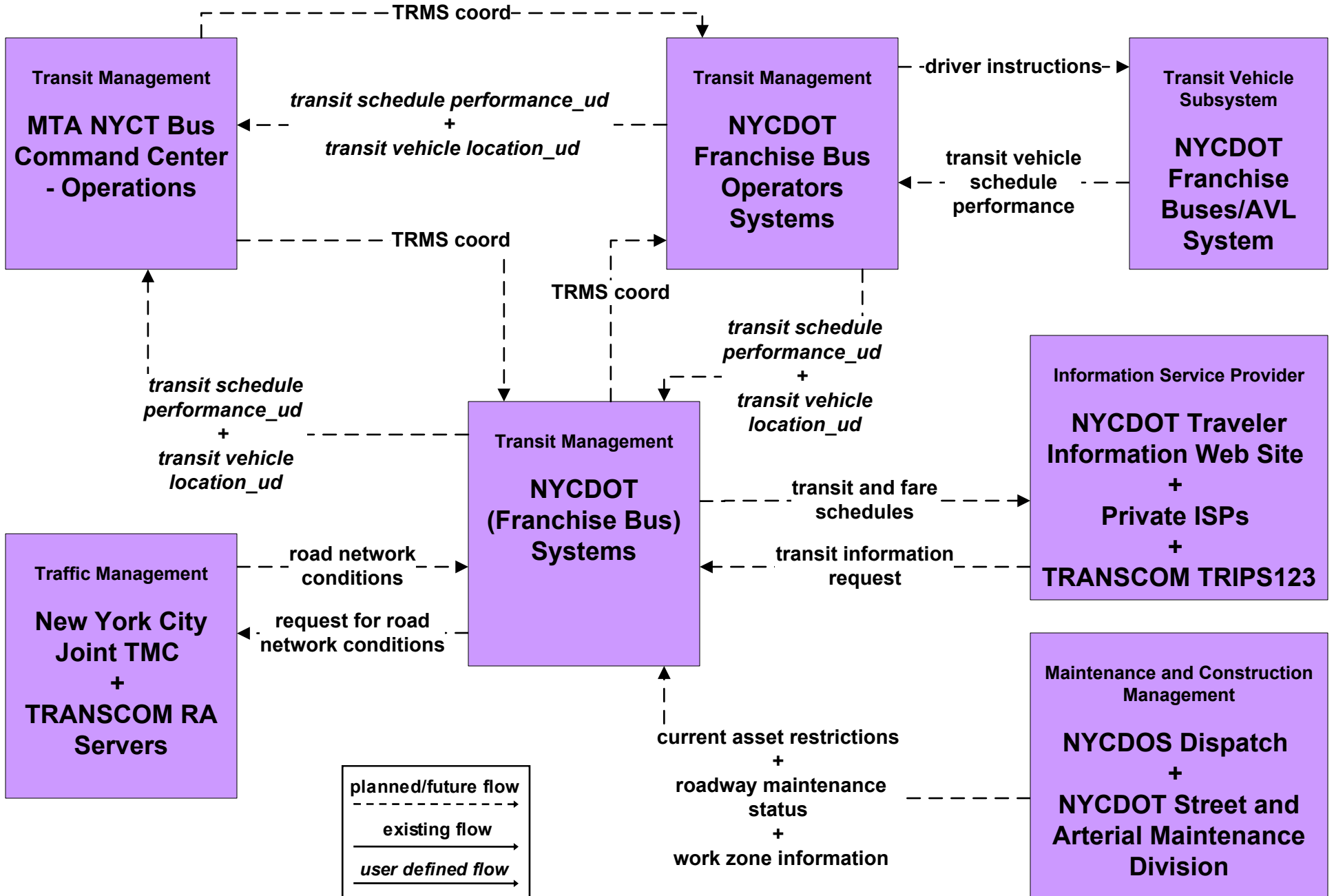


APTS1 - Transit Vehicle Tracking

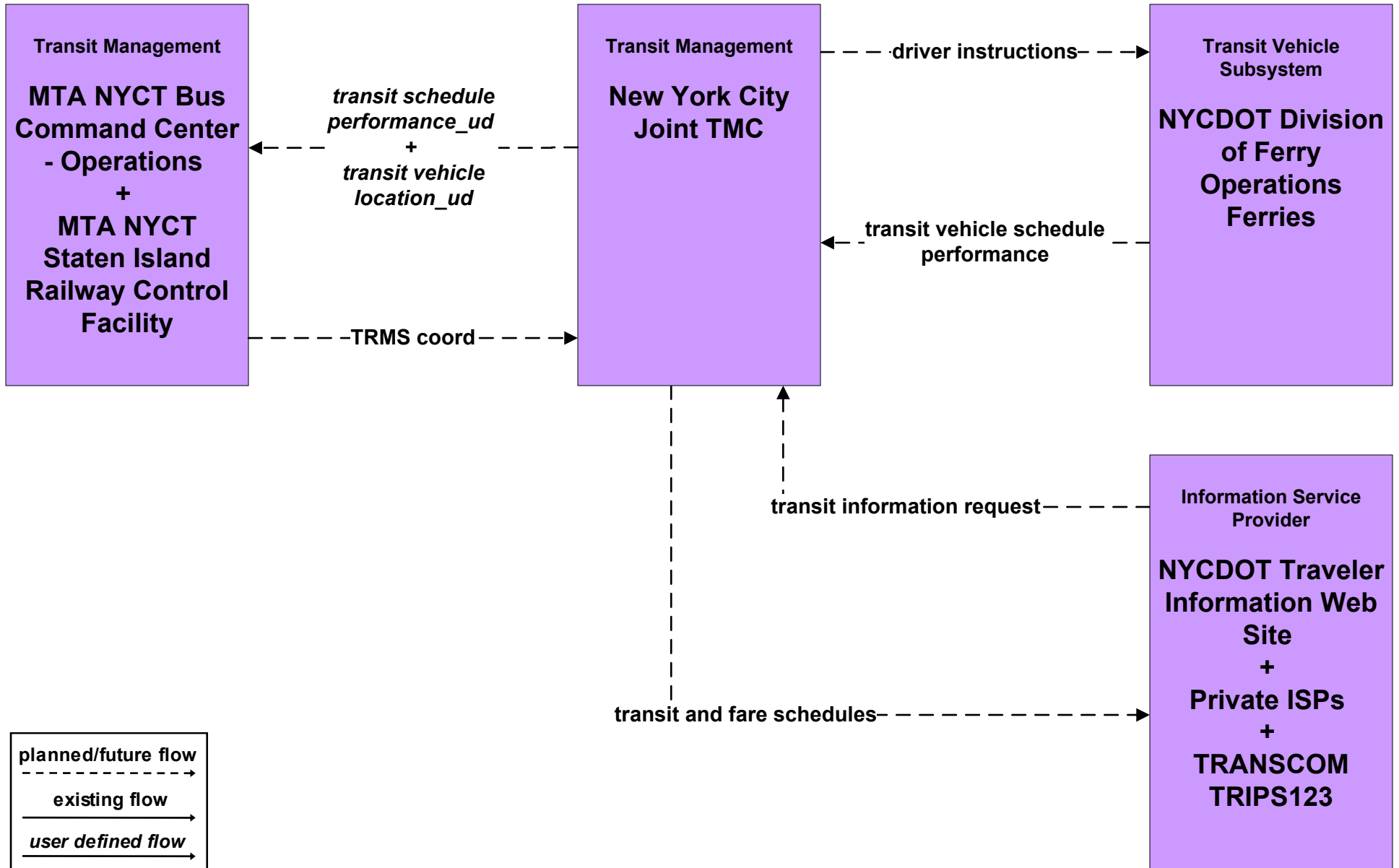
New York City Metropolitan Area Regional Transit Vehicle Location Consortium



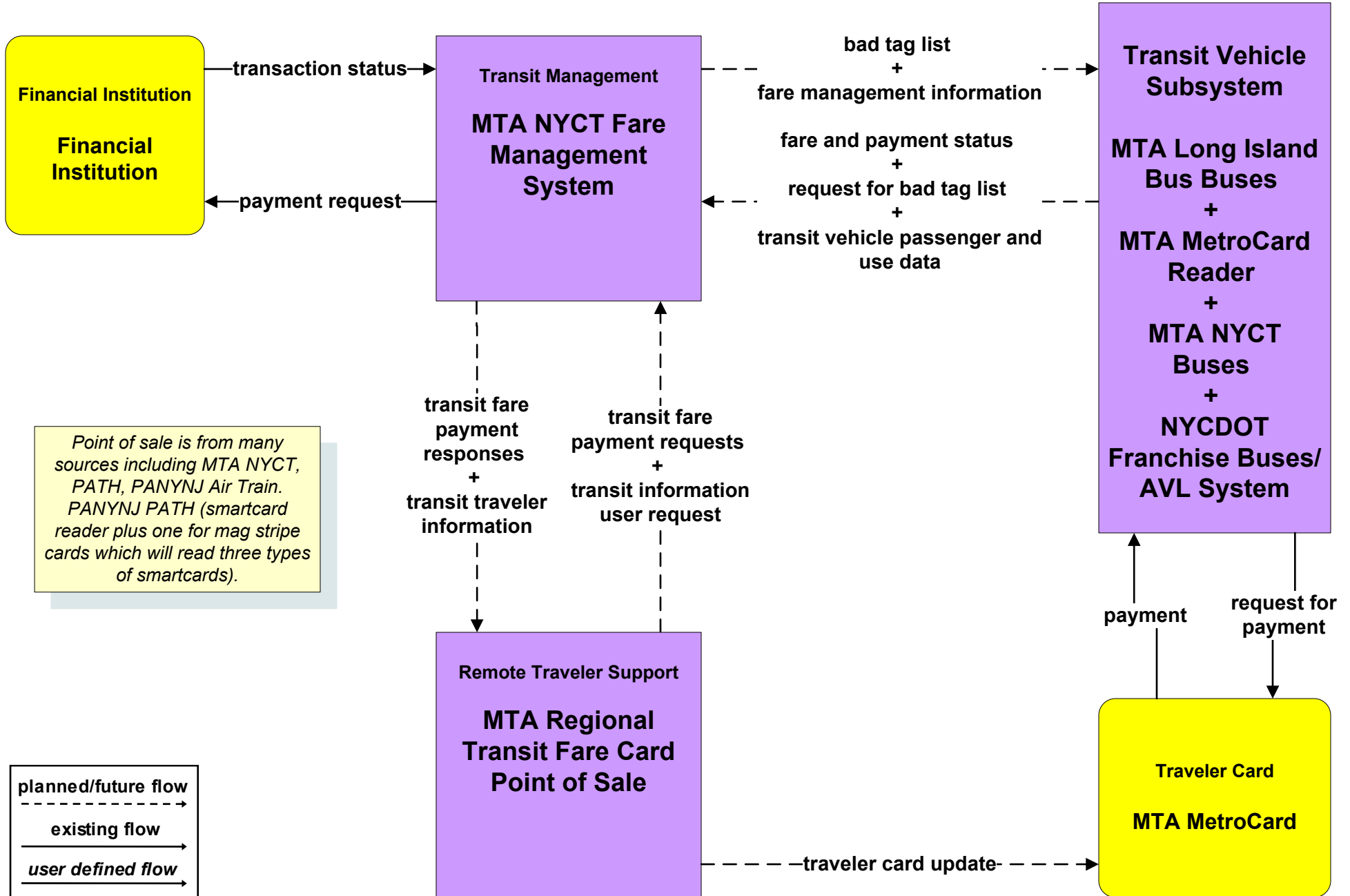
APTS2 - Transit Fixed-Route Operations NYCDOT Franchise Buses



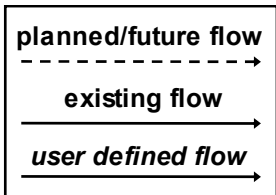
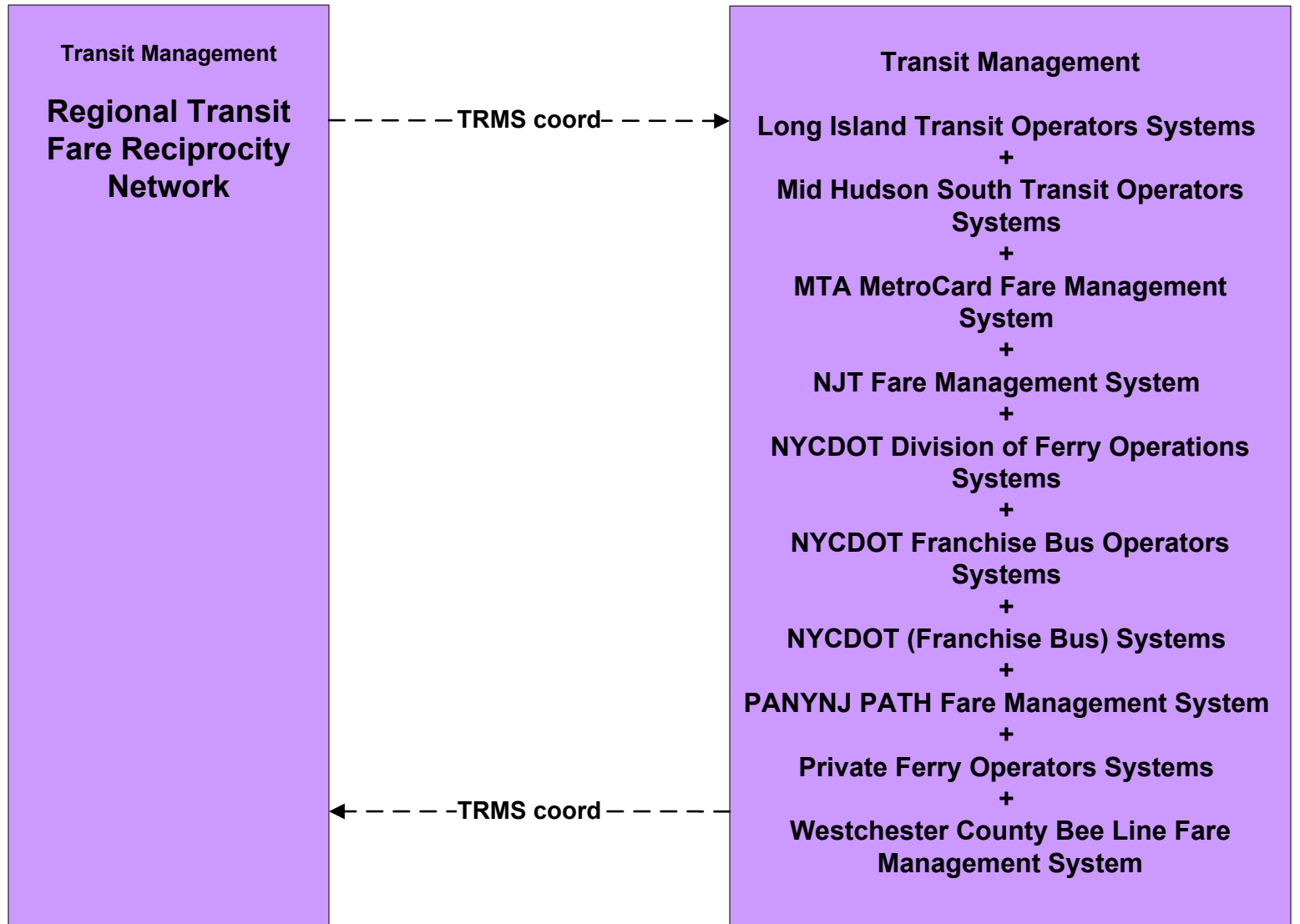
**APTS2 - Transit Fixed-Route Operations
NYCDOT Division of Ferry Operations**



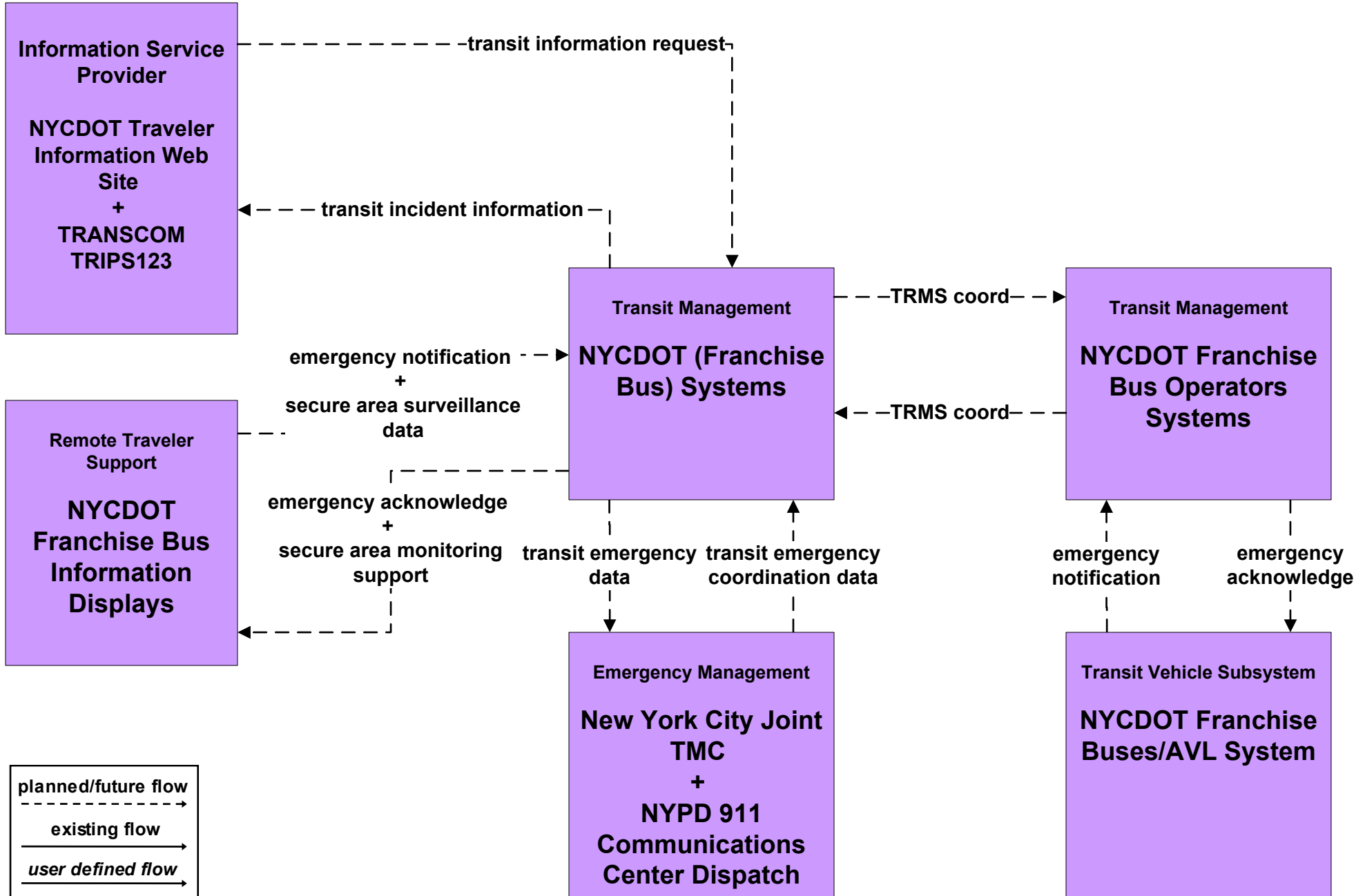
APTS4 - Transit Passenger and Fare Payment MTA MetroCard Management



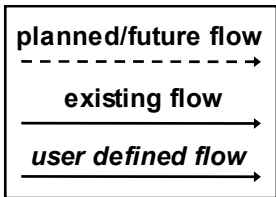
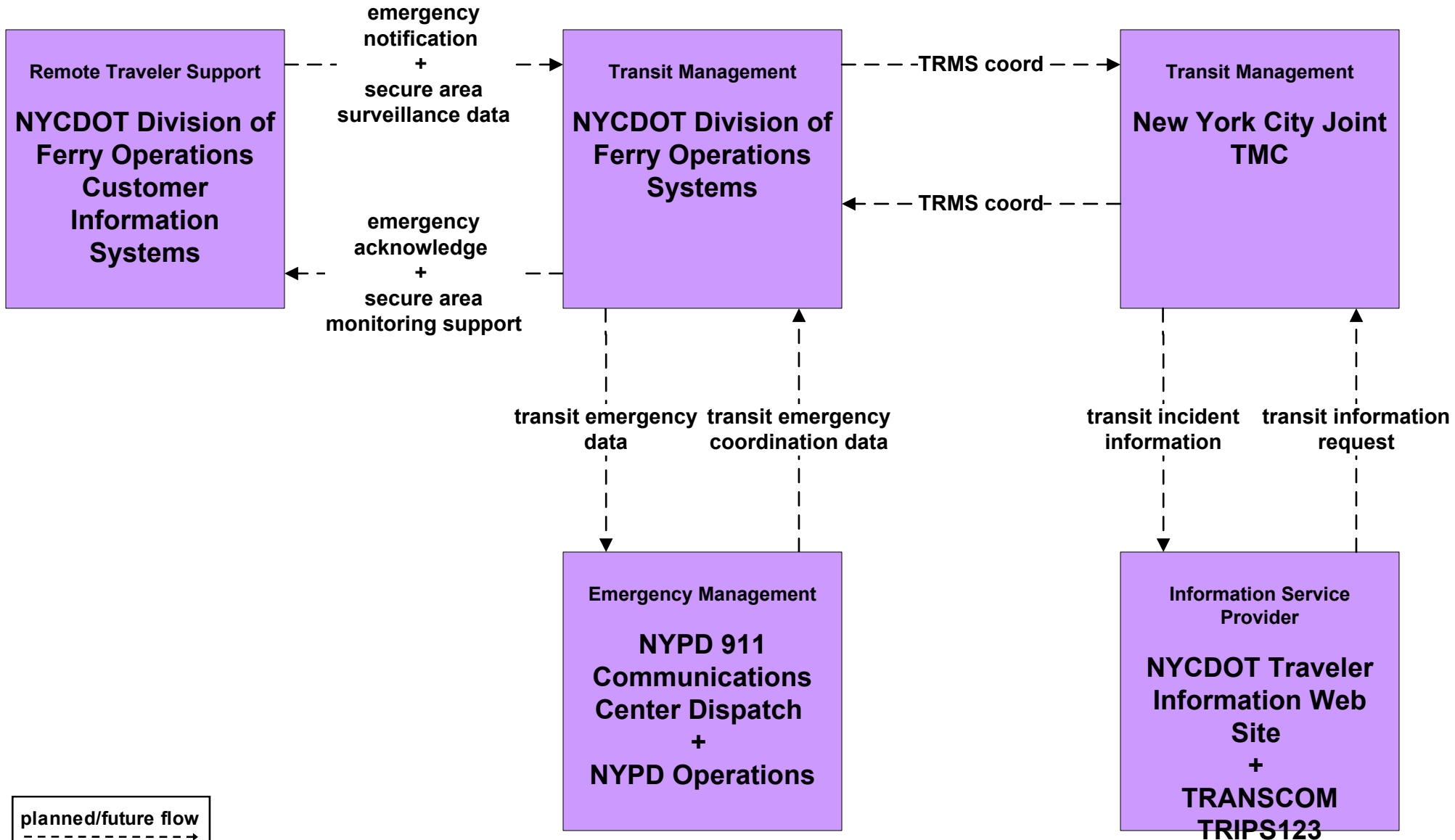
**APTS4 - Transit Passenger and Fare Payment
Regional Transit Fare Reciprocity Network (FUTURE)**



APTS5 - Transit Security NYCDOT Franchise Buses



APTS5 - Transit Security
NYCDOT Division of Ferry Operations



**APTS7 - Multimodal Coordination
Regional Transit Information Exchange**

Transit Management

- AMTRAK Operations Center**
- +
- Long Island Transit Operators Systems**
- +
- Mid Hudson South Transit Operators Systems**
- +
- MTA LIRR Operations Center Systems**
- +
- MTA Long Island Bus Fixed Route Bus Operations Center**
- +
- MTA Metro North Operations Center Systems**
- +
- MTA NYCT Bus Command Center - Operations**
- +
- MTA NYCT Staten Island Railway Control Facility**
- +
- MTA NYCT Subway Rail Control Center**
- +
- NJT Bus Operations Systems**
- +
- NJT Rail Operations Systems**
- +
- NYCDOT (Franchise Bus) Systems**
- +
- PANYNJ TB/T Bus Terminals/Stations Communications Desk/
Operations Center**
- +
- PANYNJ PATH Operations Center**
- +
- Private Ferry Operators Systems**
- +
- Private Long-Distance Bus Operators Systems**
- +
- TRANSCOM Other Member / Non-Member Agencies Systems**
- +
- Westchester County Bee Line Operations Center Systems**

Question: Should the PANYNJ Bus Terminal be here?

Other TRM

TRANSCOM TRIPS123

---TRMS coord---



transit incident information_ud
+
transit schedules_ud
+
transit traveler information coordination_ud

---TRMS coord---



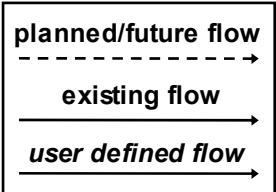
transit incident information_ud
+
transit schedules_ud
+
transit traveler information coordination_ud

---TRMS coord---

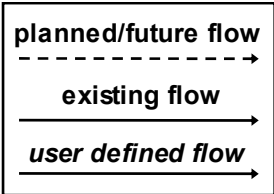
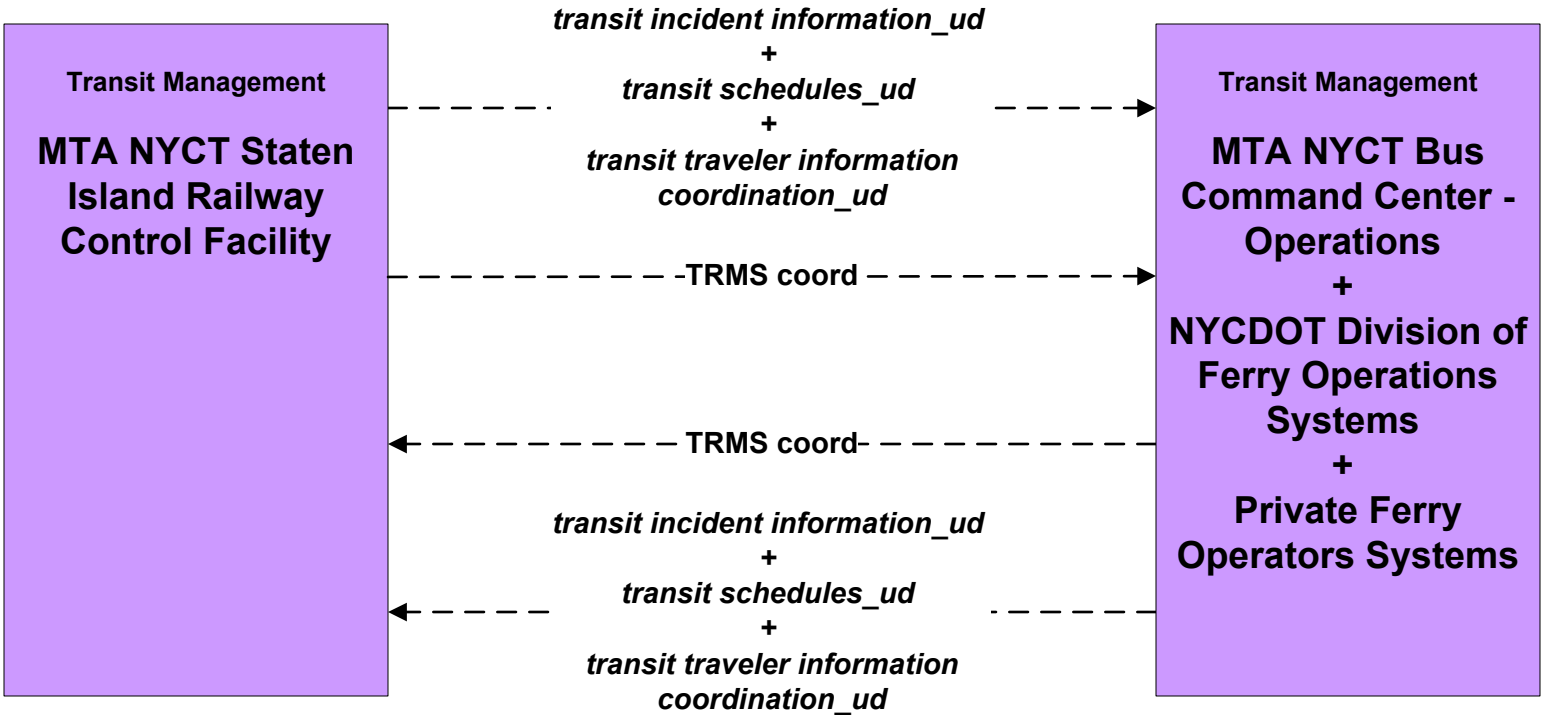


Outside NYC, transit agencies are likely to exchange transit schedules. E.g., MTA MNR & NJ Transit

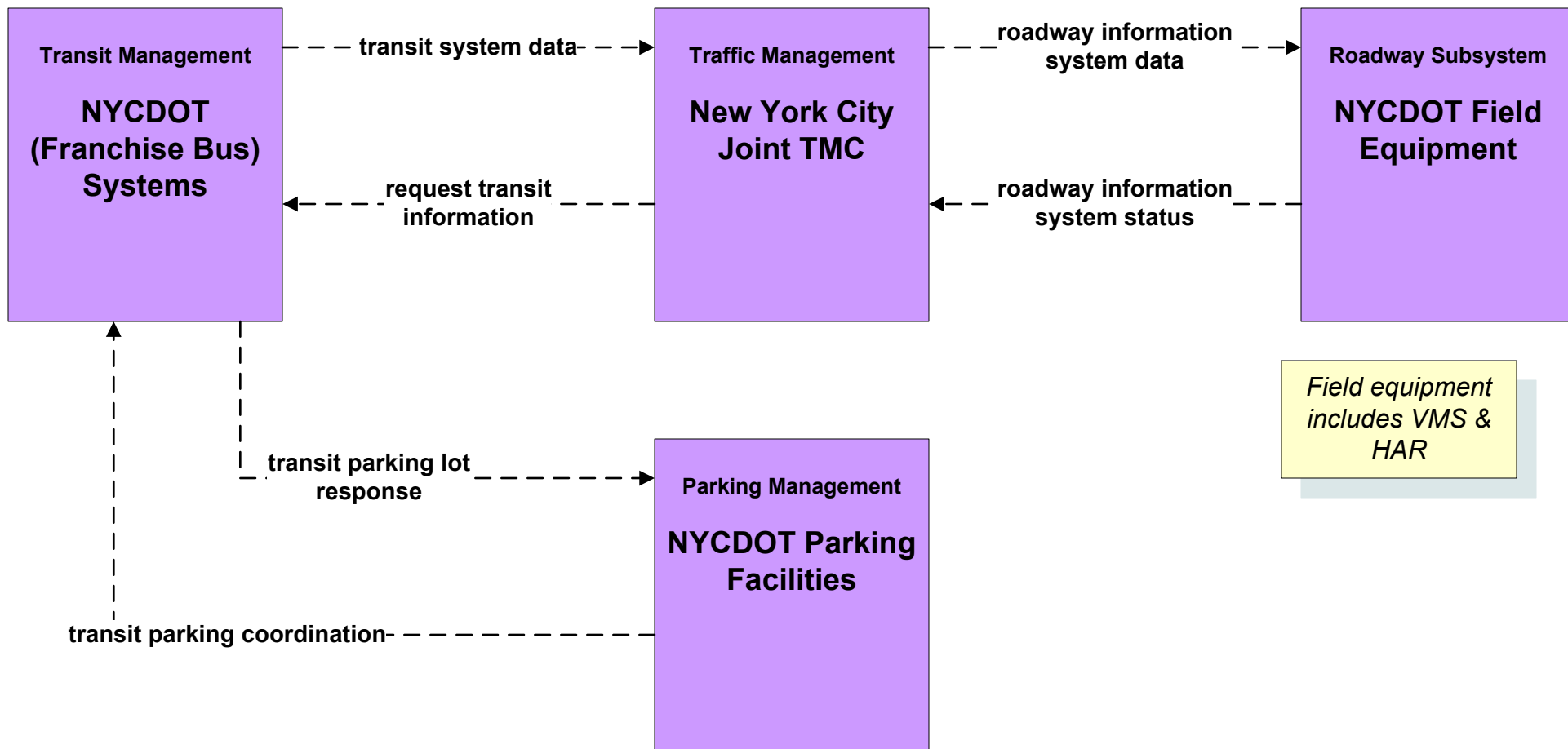
---TRMS coord---



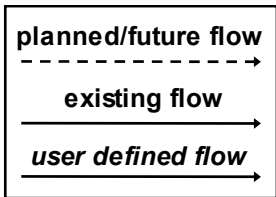
**APTS7 - Multimodal Coordination
Regional Transit Information Exchange
MTA NYCT Staten Island Railway**



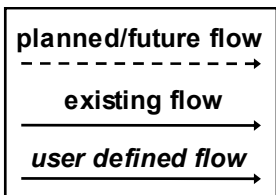
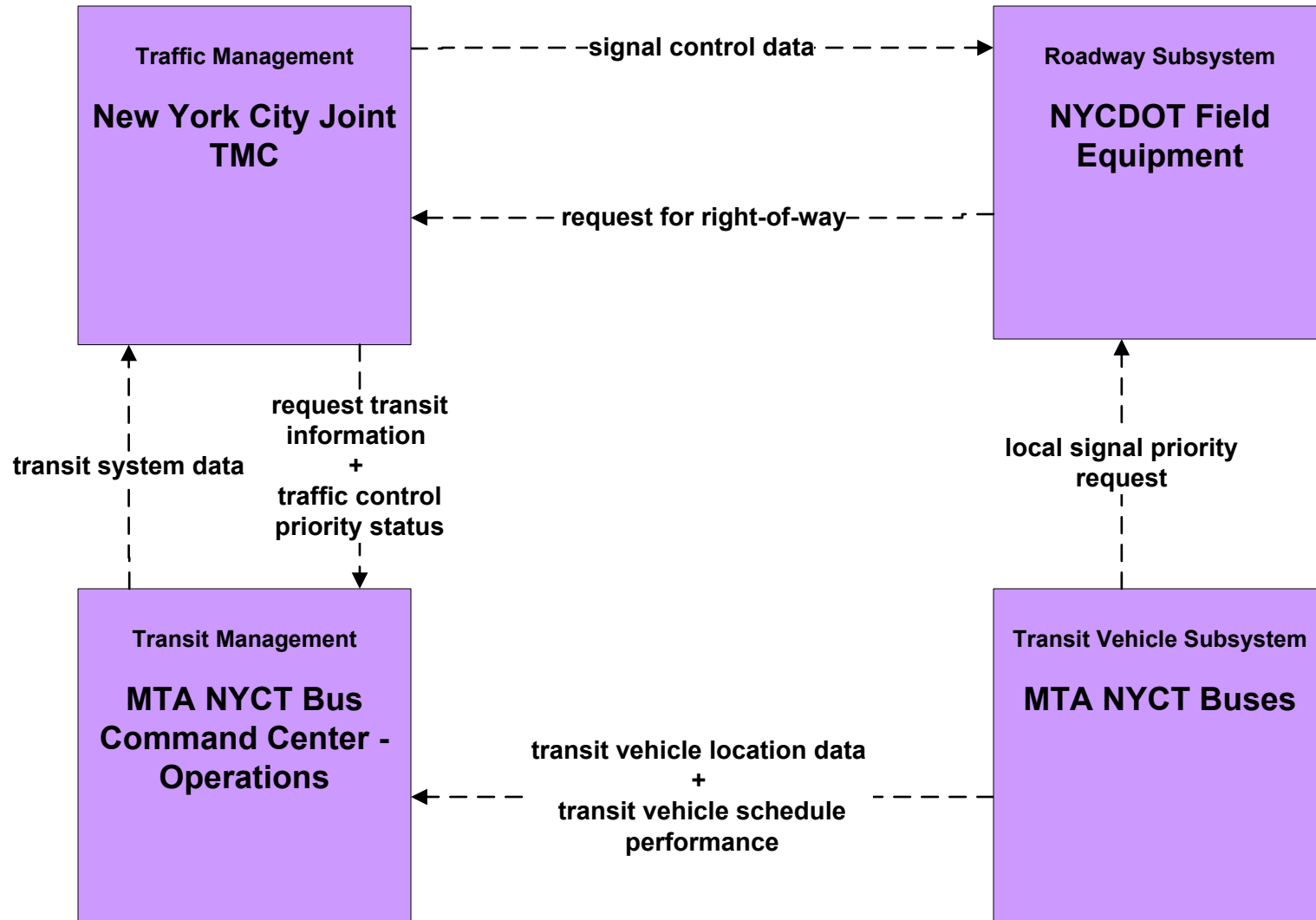
**APTS7 - Multimodal Coordination
Regional Transit Information Exchange
NYCDOT Franchise Buses**



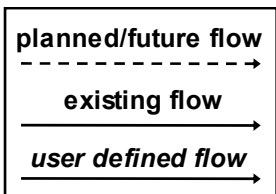
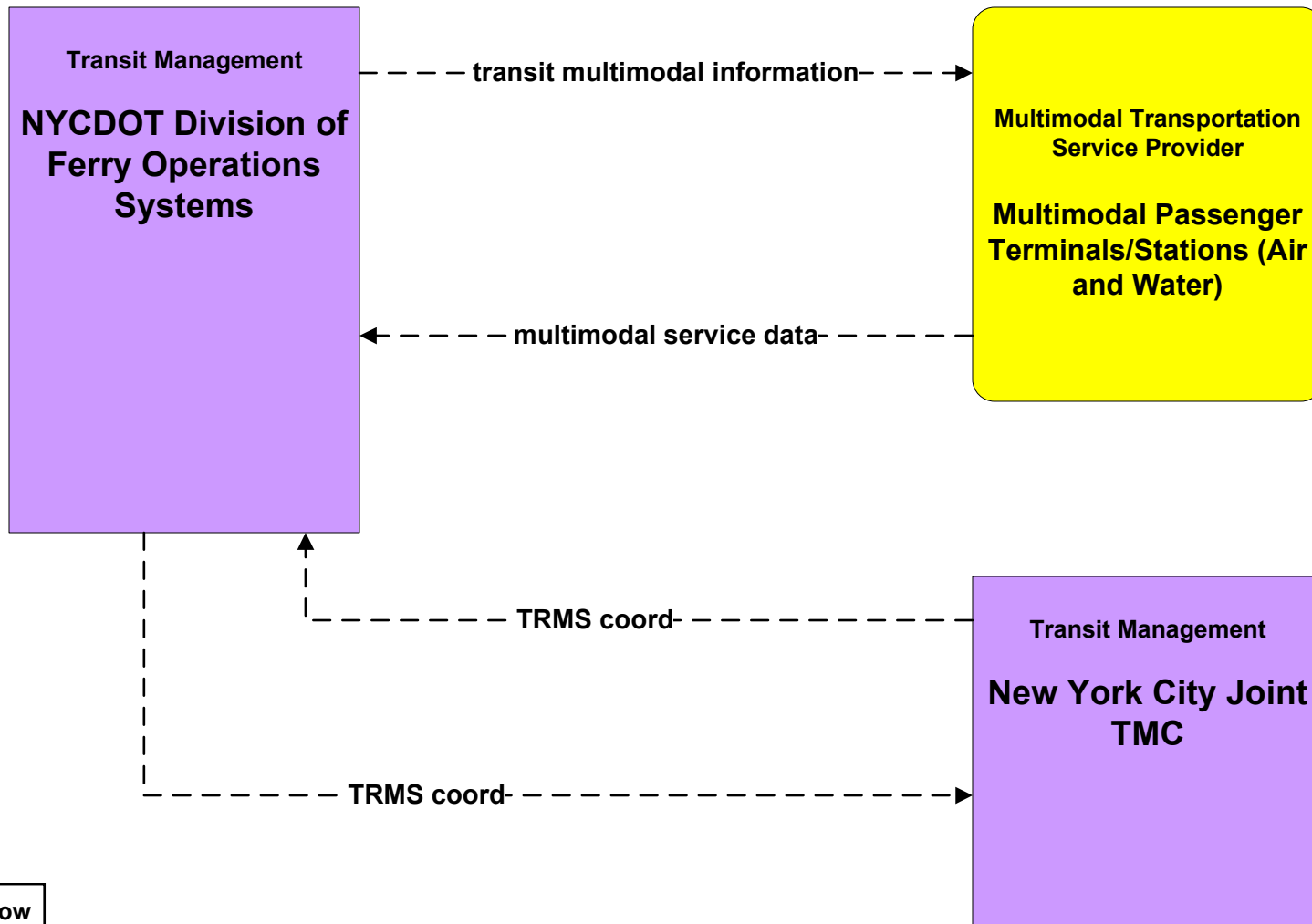
Field equipment includes VMS & HAR



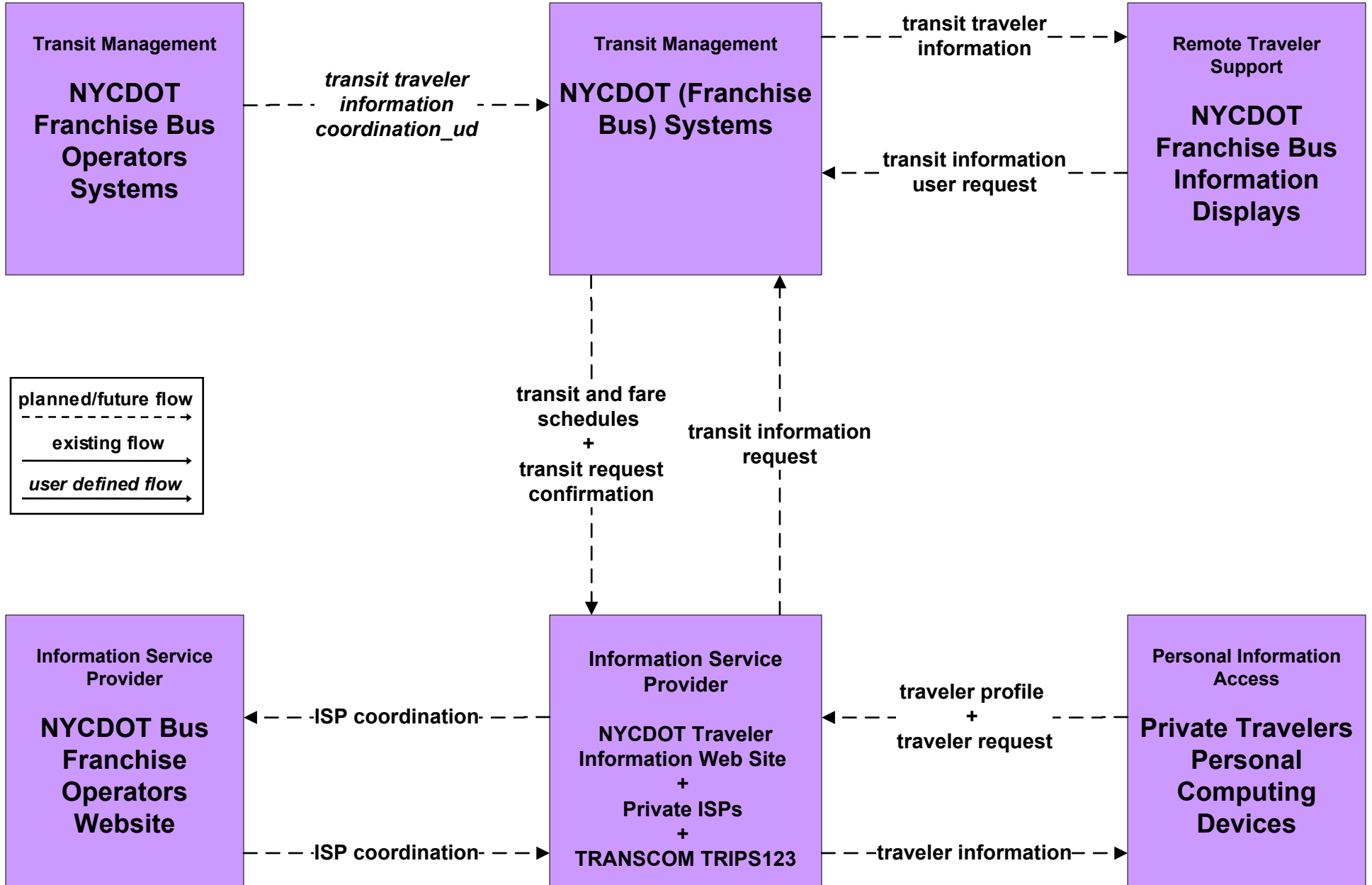
**APTS7 - Multimodal Coordination
MTA NYC Transit Buses**



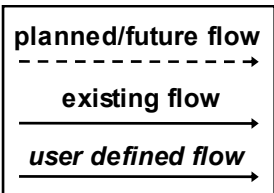
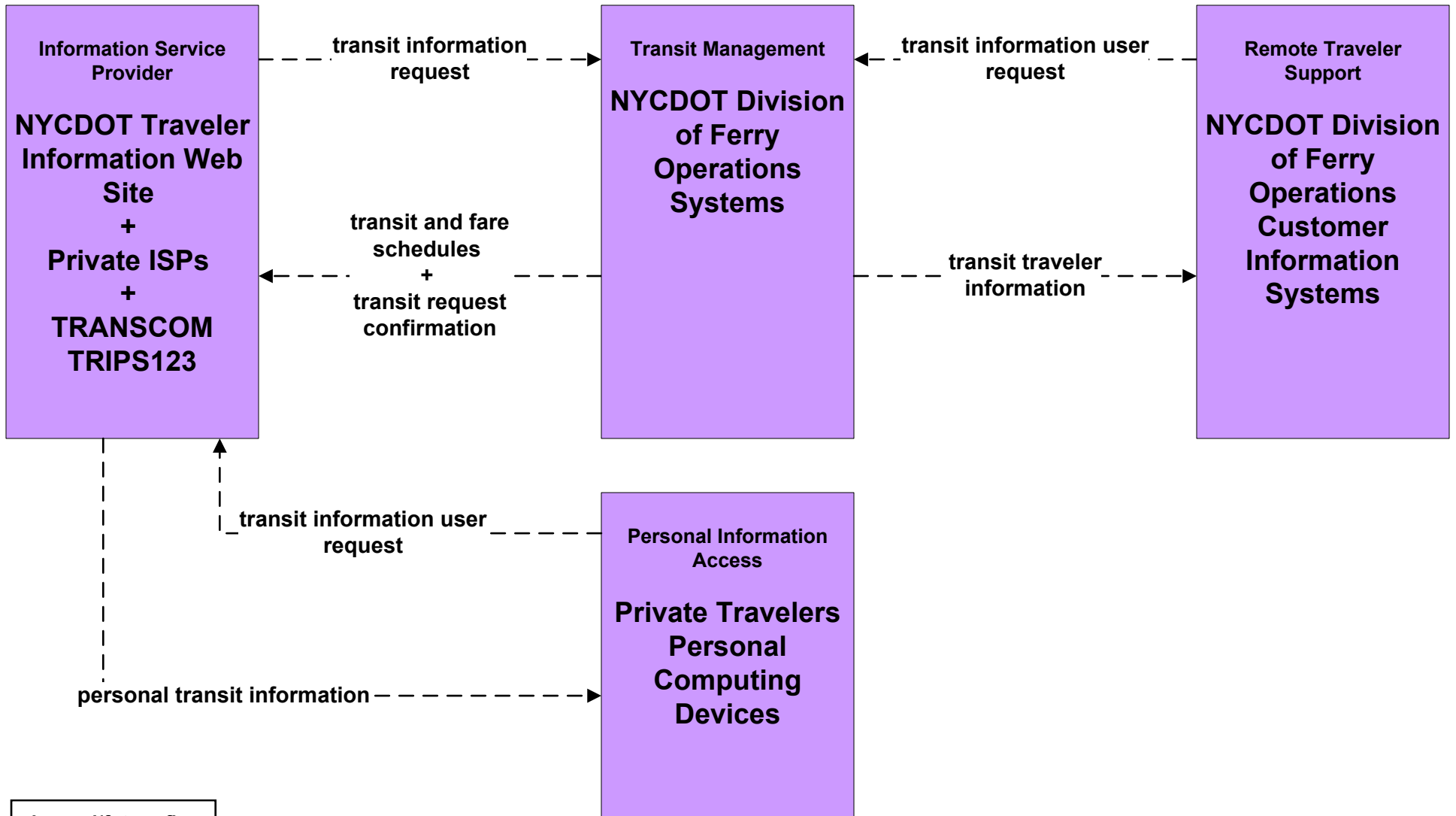
**APTS7 - Multimodal Coordination
NYCDOT Division of Ferry Operations**



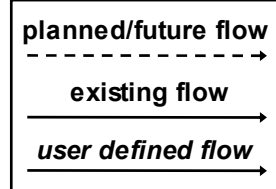
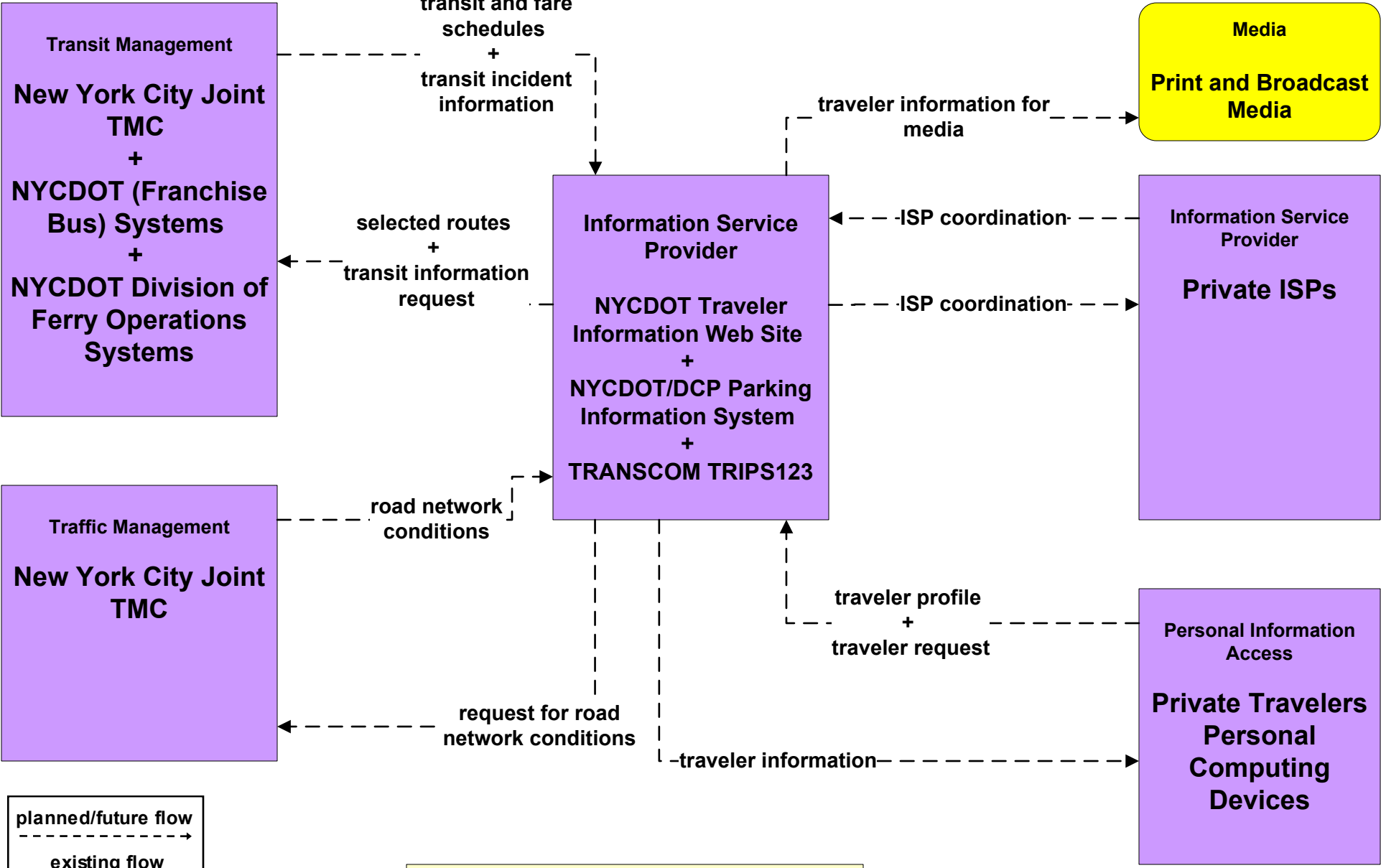
APTS8 - Transit Traveler Information NYCDOT Franchise Bus



APTS8 - Transit Traveler Information NYCDOT Ferries and Licensed Ferries

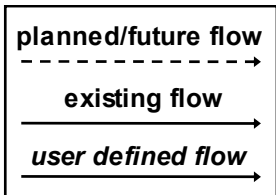
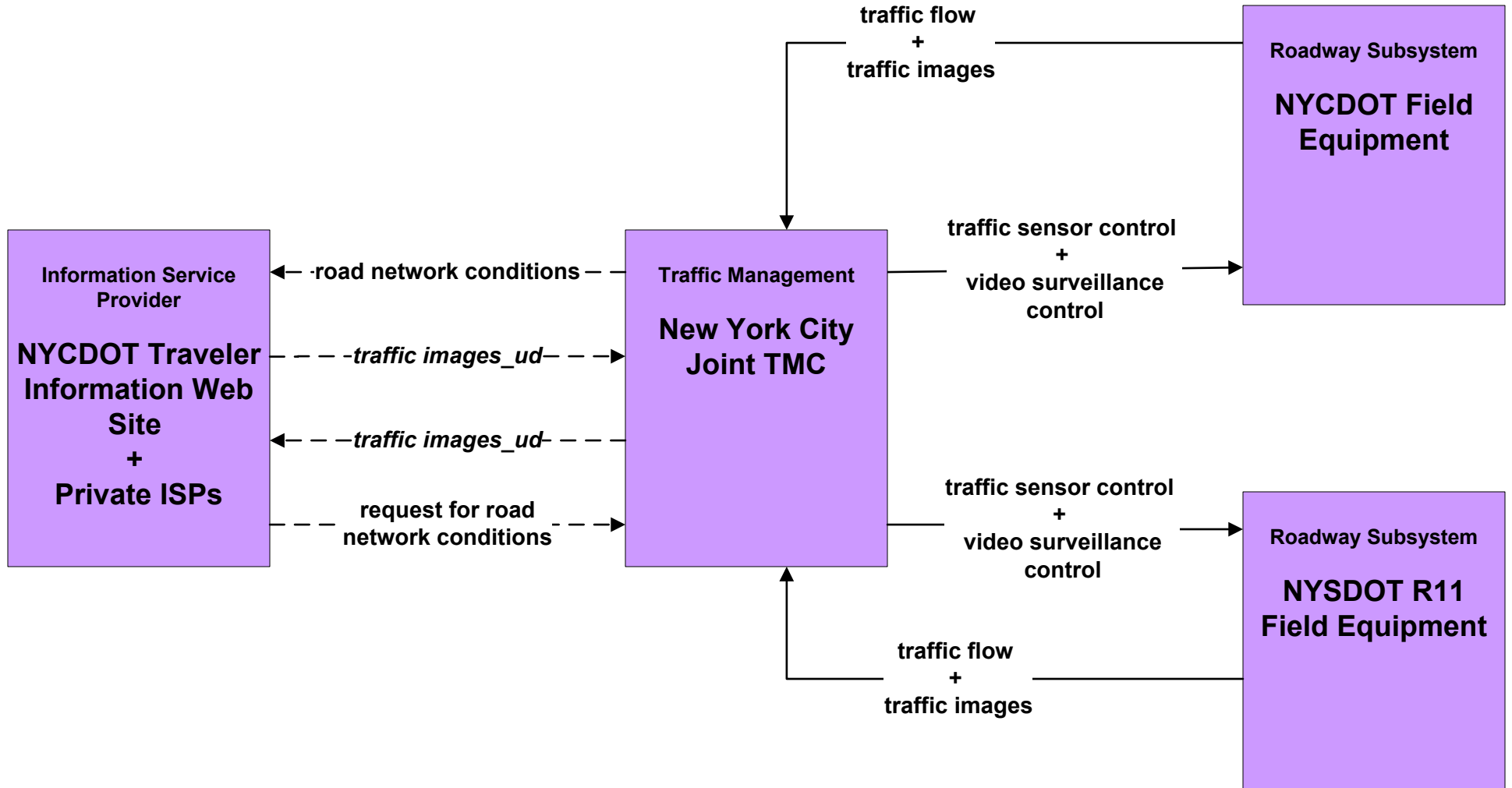


ATIS2 - Interactive Traveler Information NYCDOT Traveler Information Systems

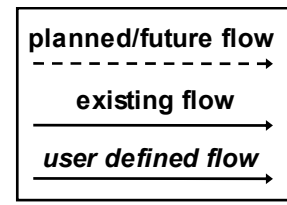
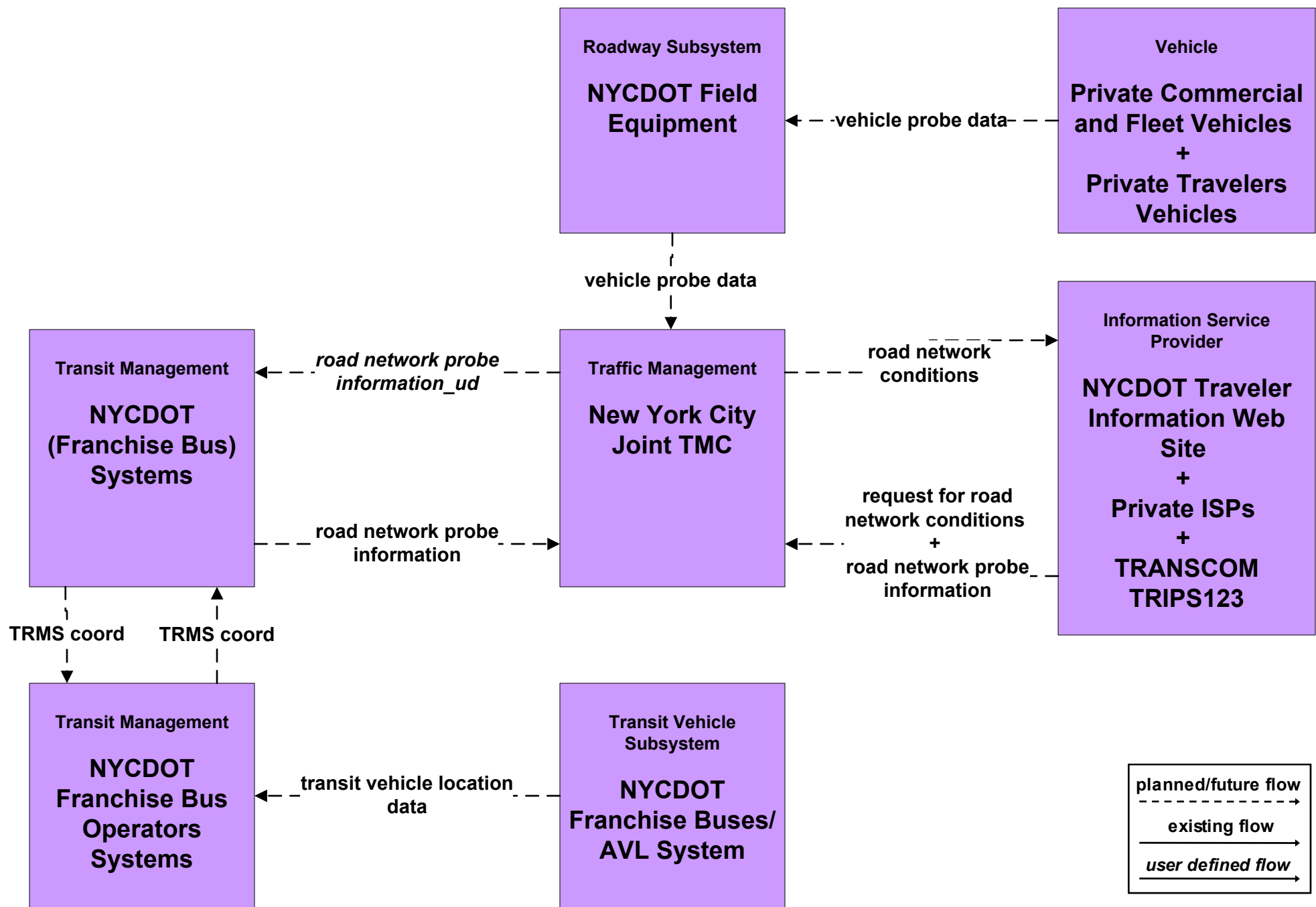


*Agency Run Traveler Information Systems include
Interactive Voice Response Telephone*

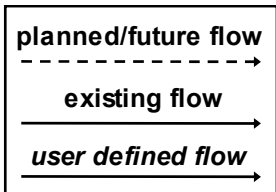
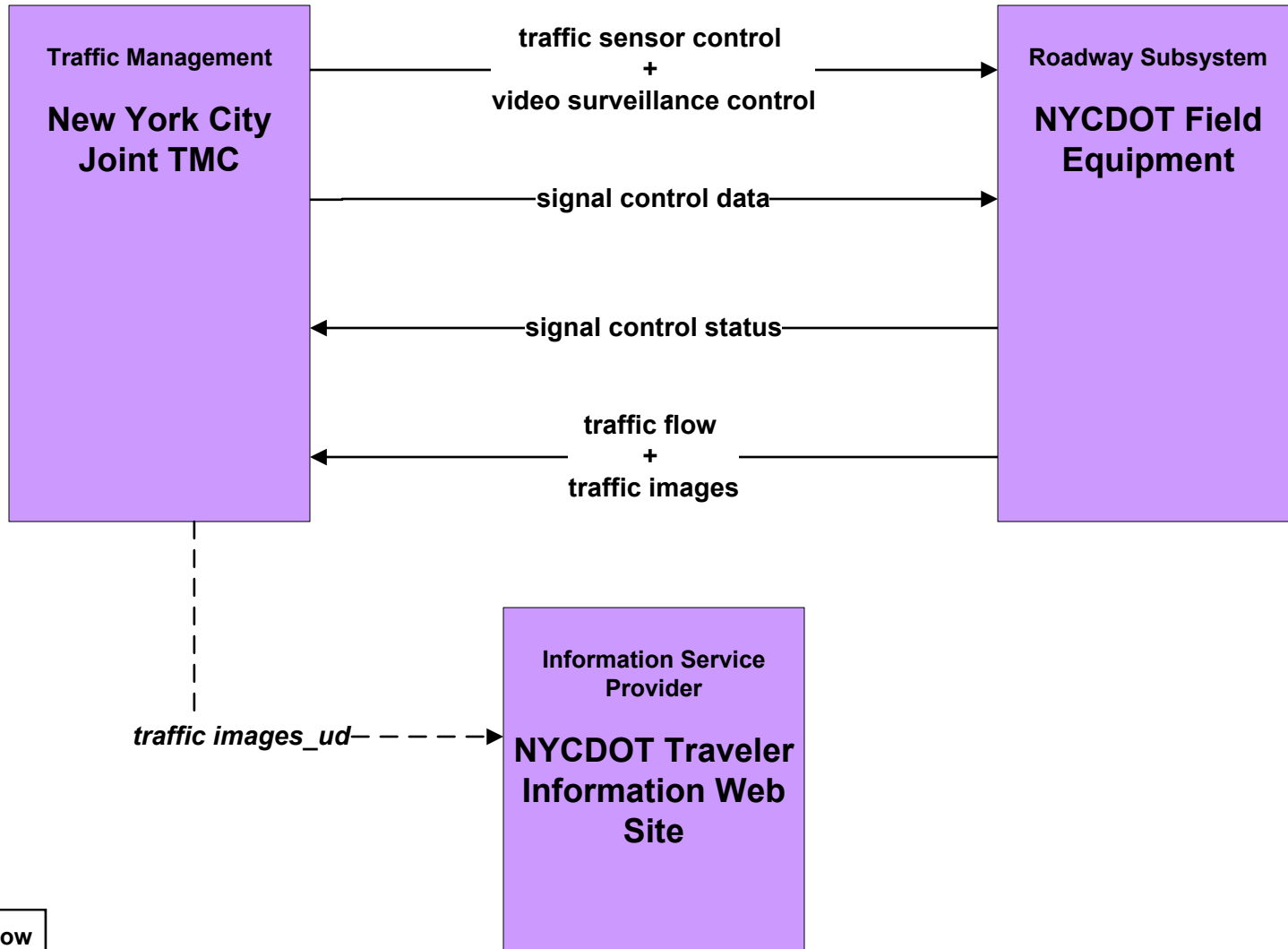
ATMS01 - Network Surveillance New York City Joint TMC



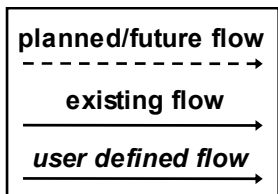
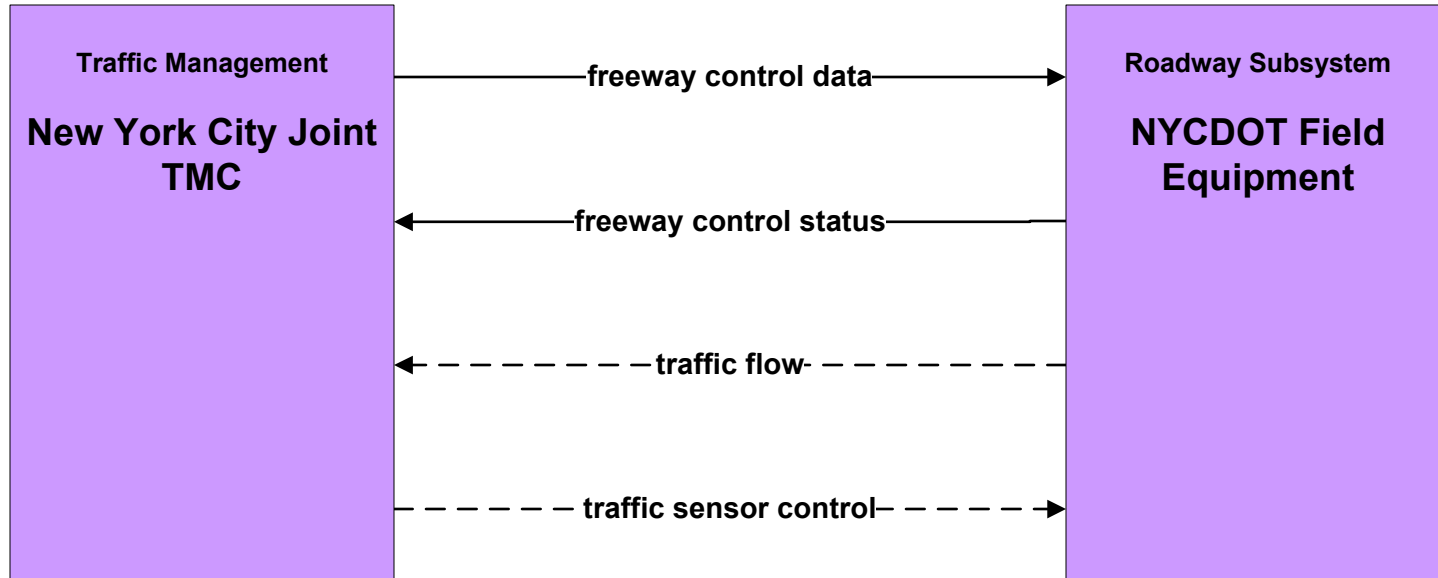
**ATMS02 - Probe Surveillance
New York City Joint TMC**



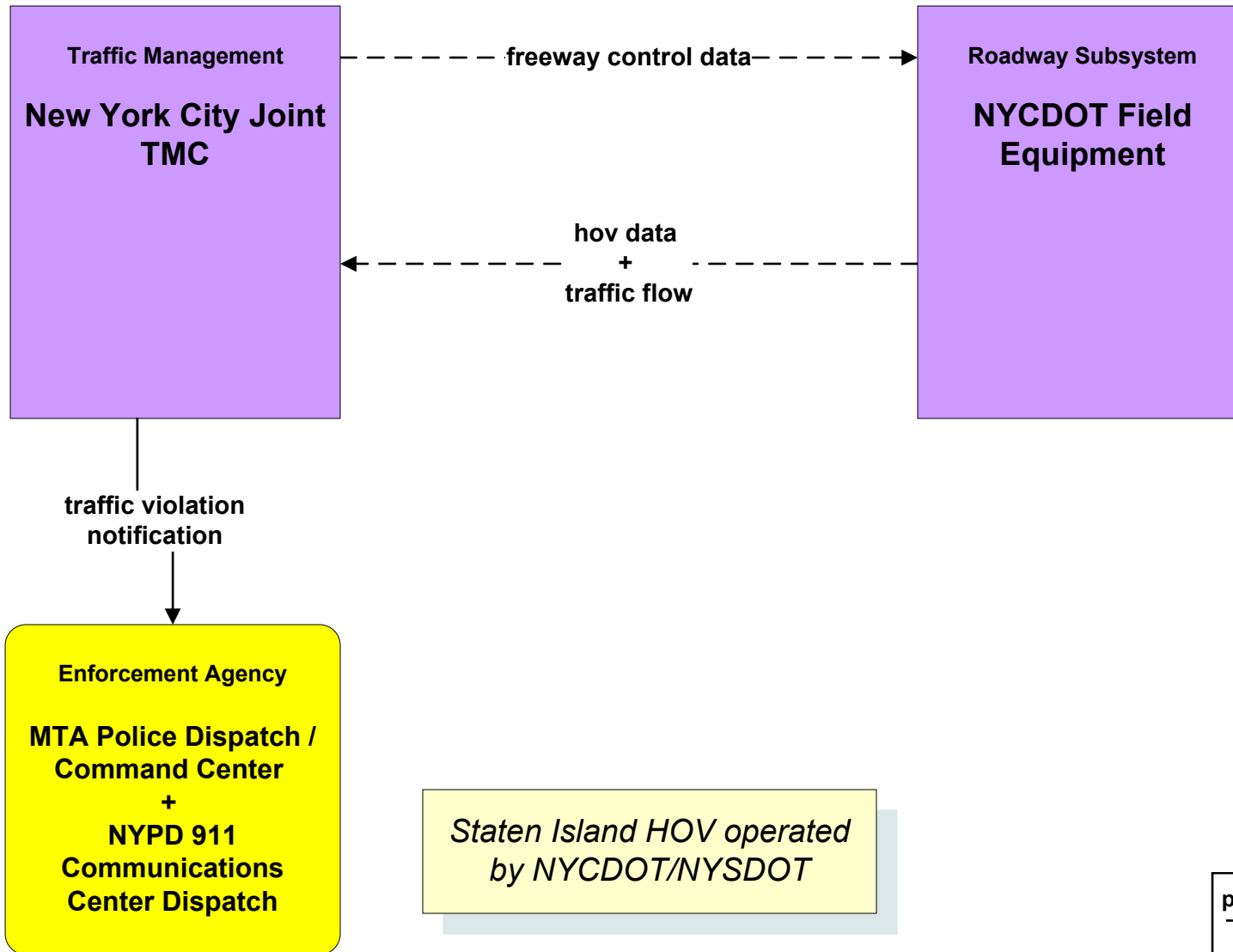
ATMS03 - Surface Street Control NYCDOT



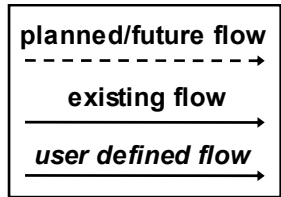
**ATMS04 - Freeway Control
NYCDOT**



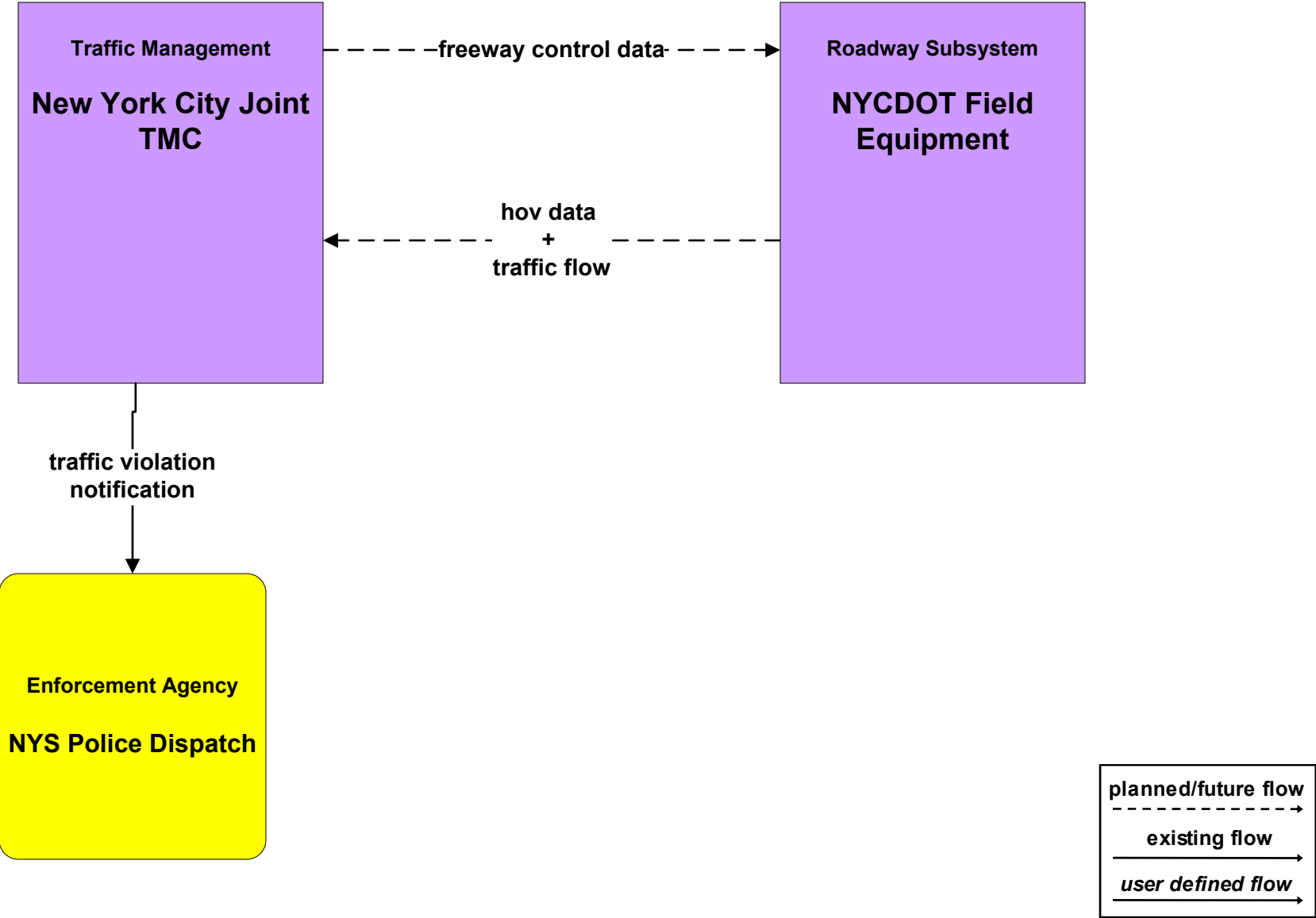
**ATMS05 - HOV Lane Management
NYCDOT - LIE/BQE/SIE HOV**



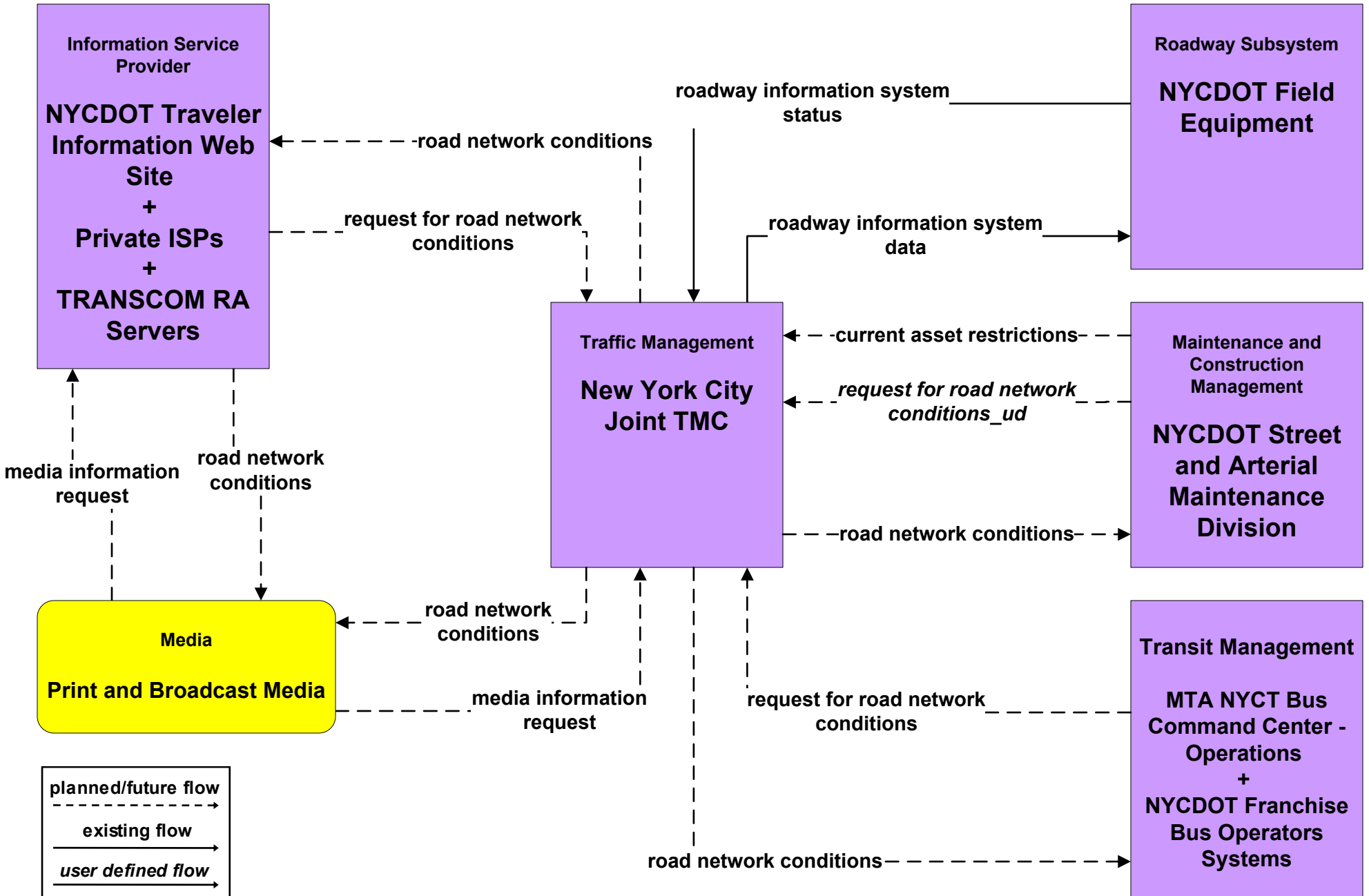
*Staten Island HOV operated
by NYCDOT/NYS DOT*



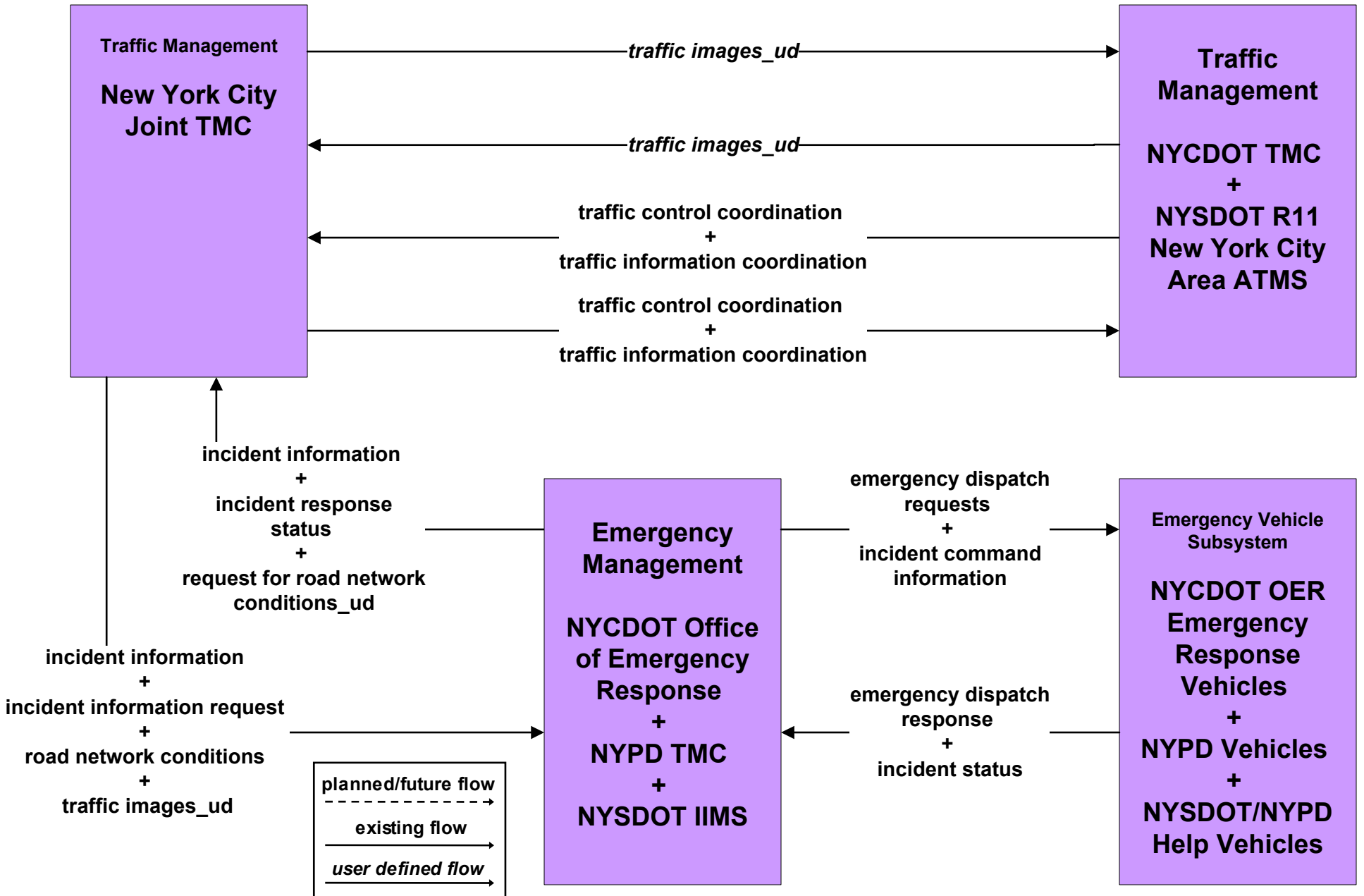
**ATMS05 - HOV Lane Management
NYCDOT - East River Bridge Crossings HOV**



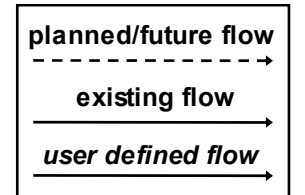
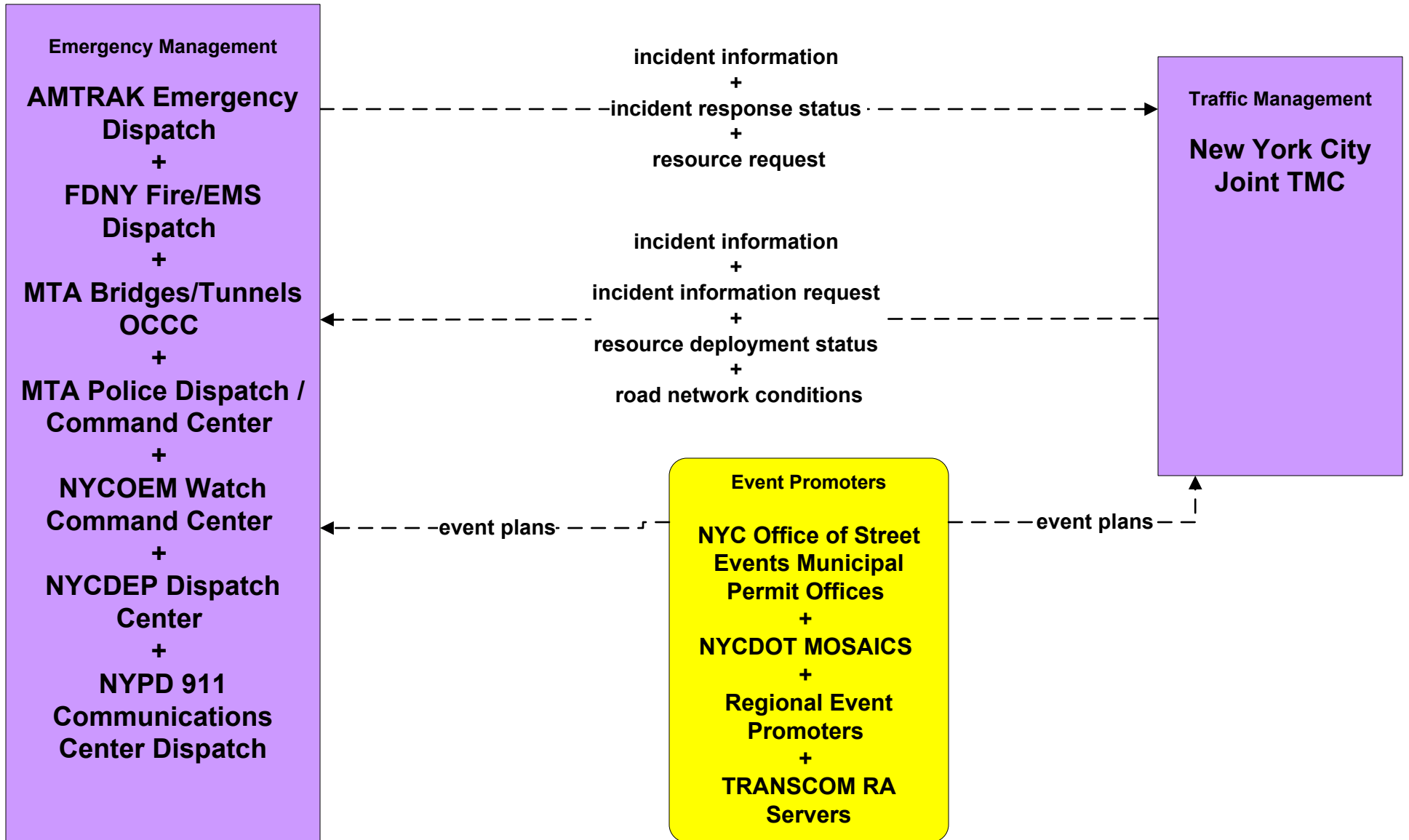
ATMS06 - Traffic Information Dissemination New York City Joint TMC



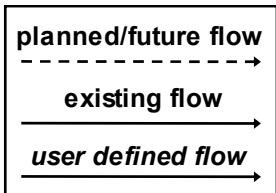
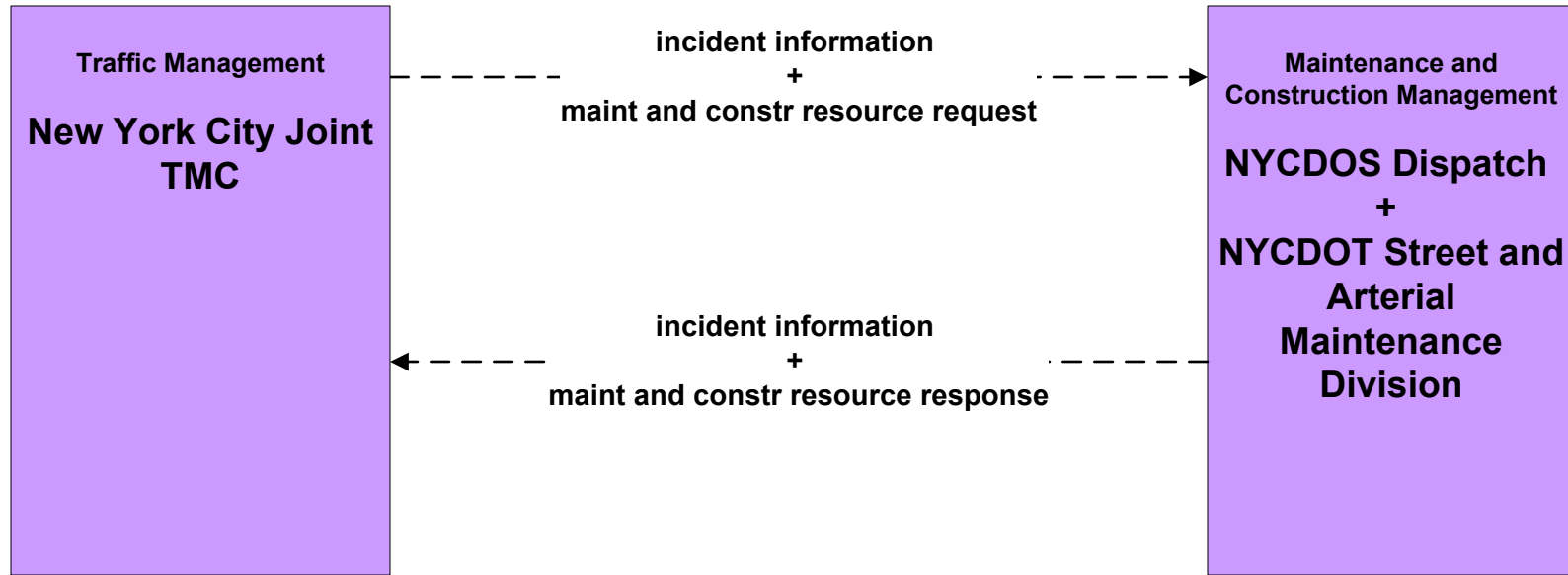
**ATMS07 - Regional Traffic Control
New York City Joint TMC (1 of 2)**



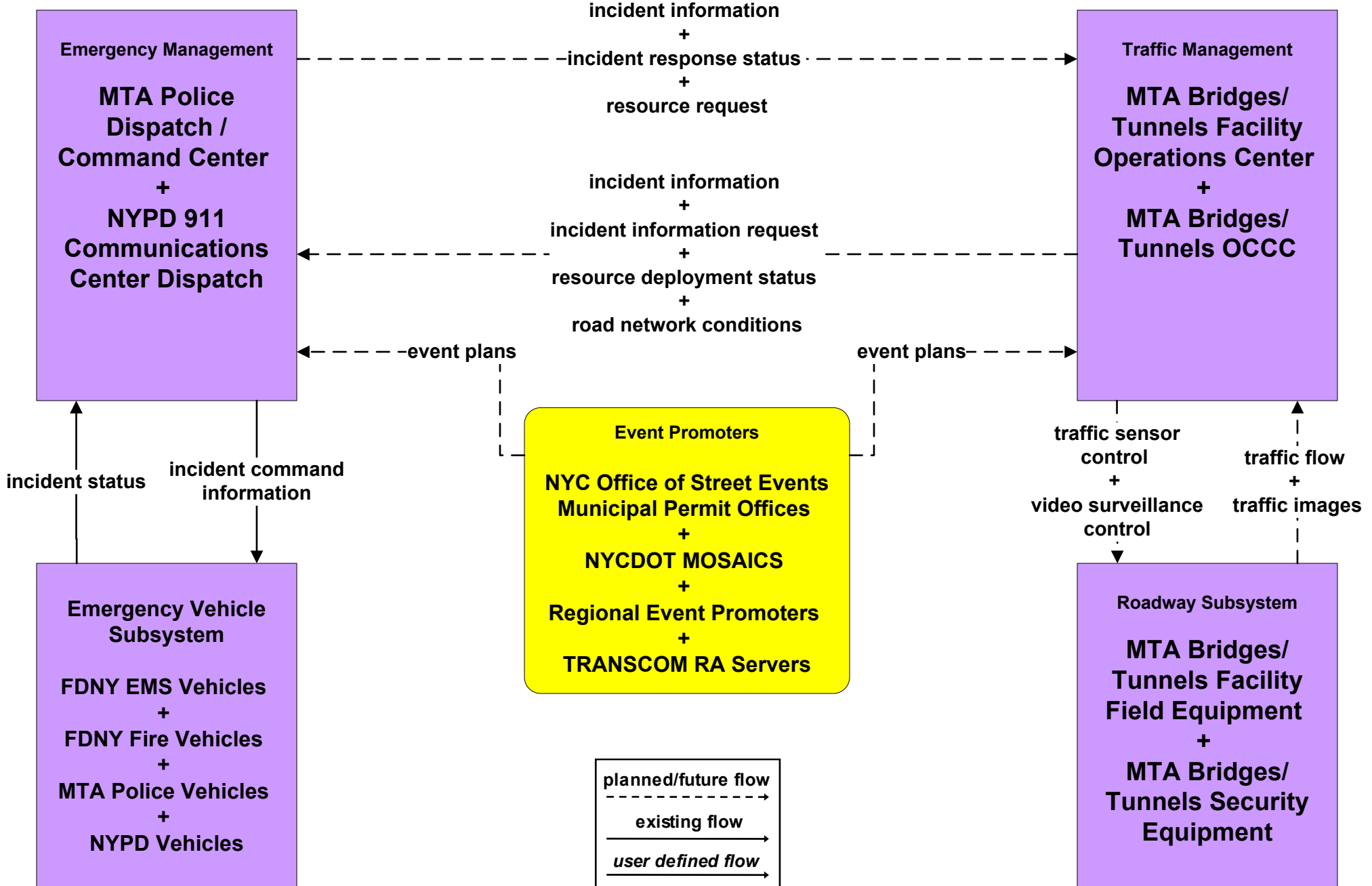
**ATMS08 - Incident Management
New York City Joint TMC (1 of 2)**



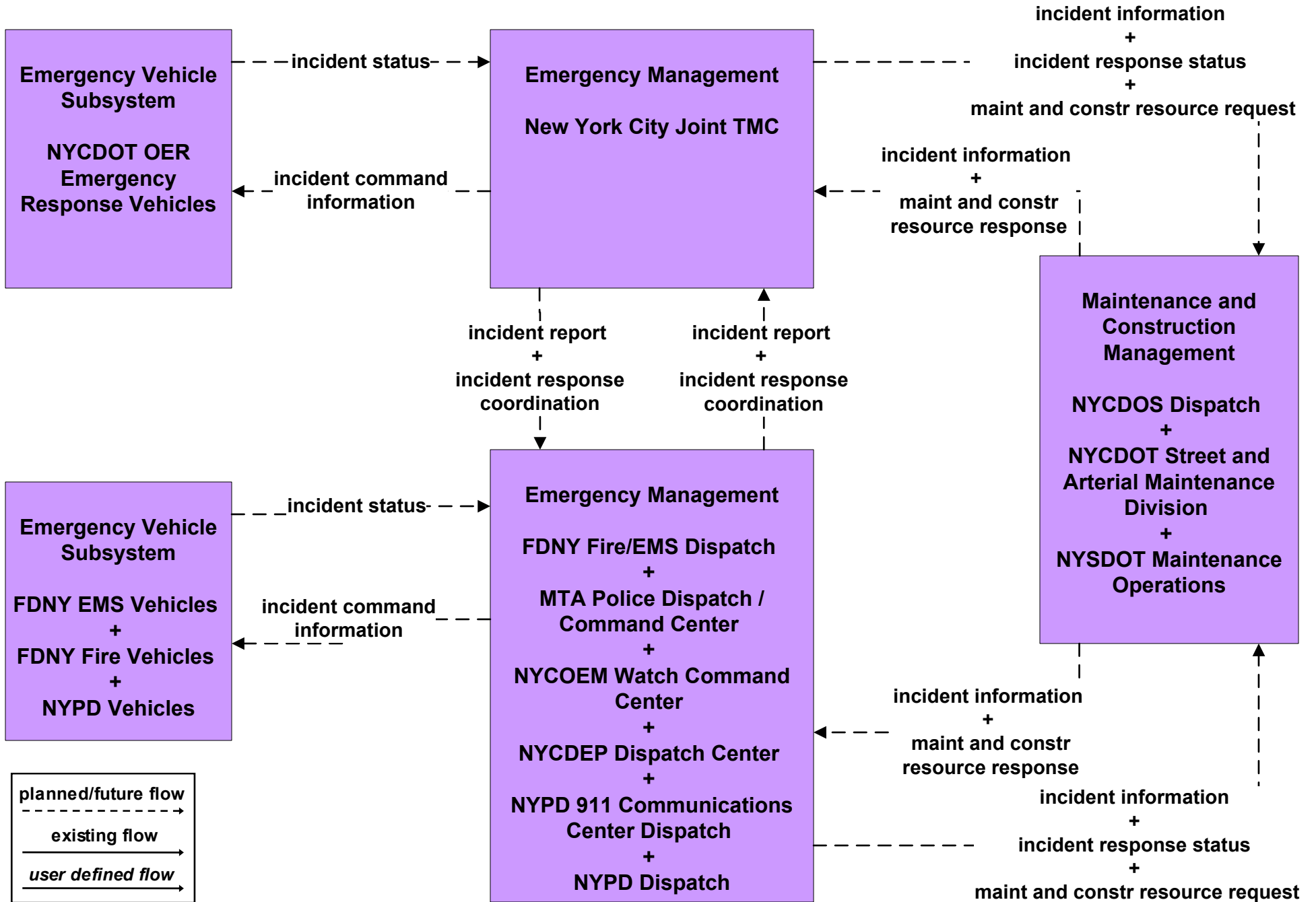
**ATMS08 - Incident Management
New York City Joint TMC (2 of 2)**



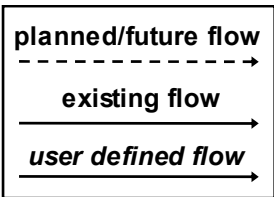
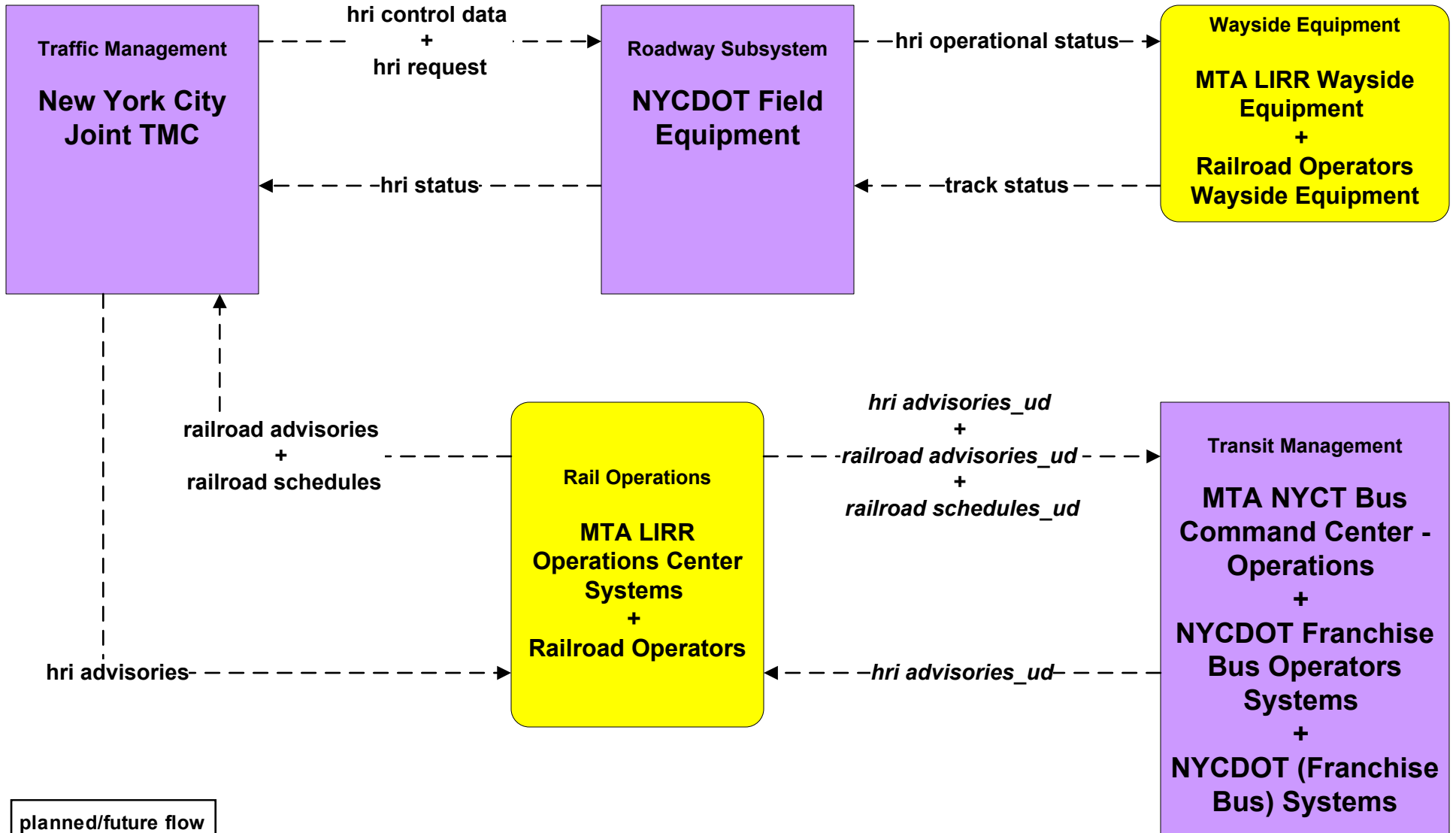
ATMS08 - Incident Management MTA Bridges and Tunnels



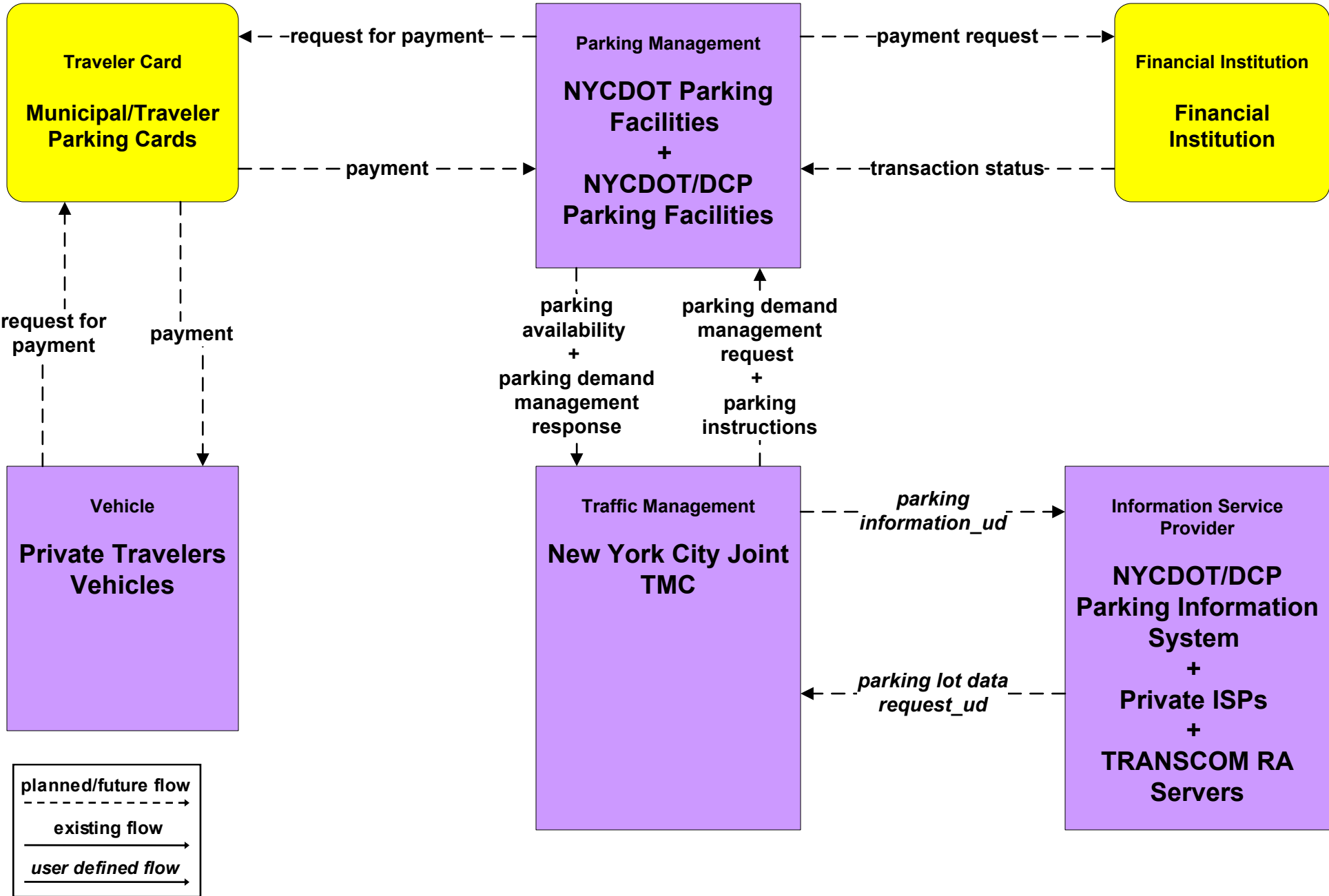
ATMS08 - Incident Management IIMS



ATMS13 - Standard Railroad Crossing New York City Joint TMC and Rail Operators

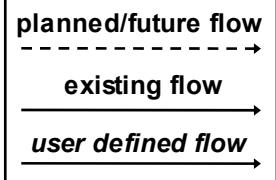
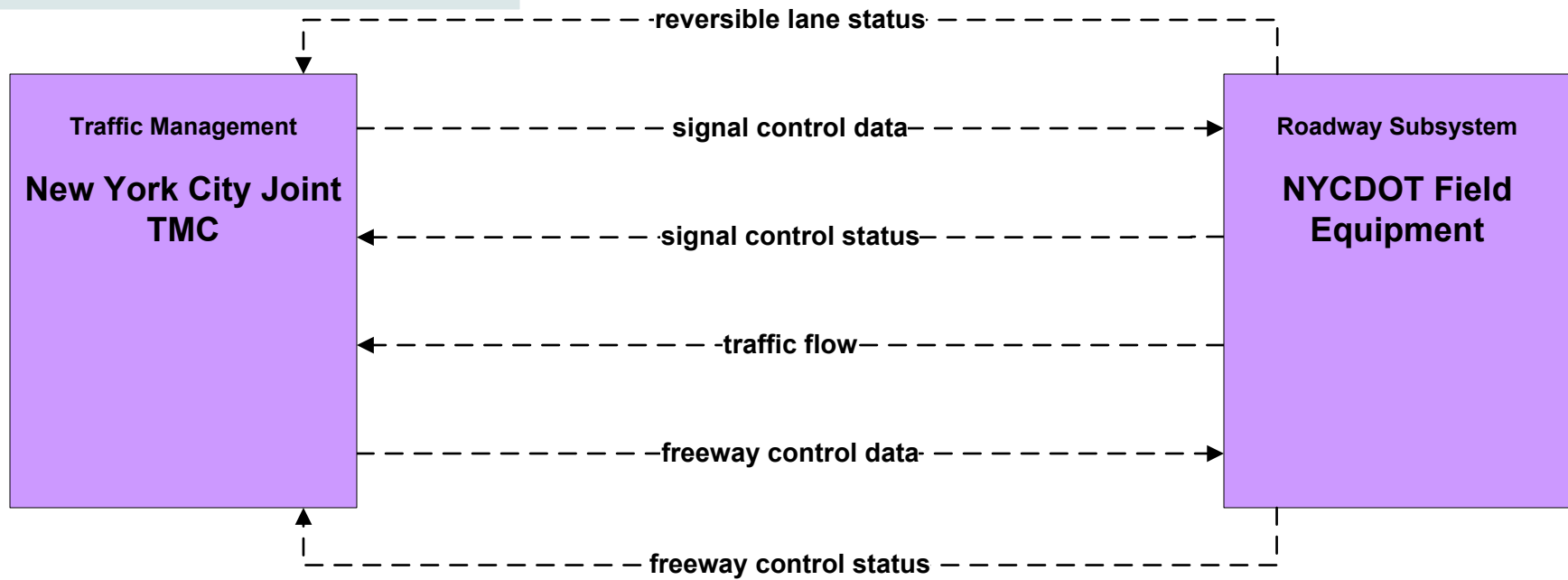


**ATMS16 - Parking Facility Management
NYCDOT DOT/DCP**

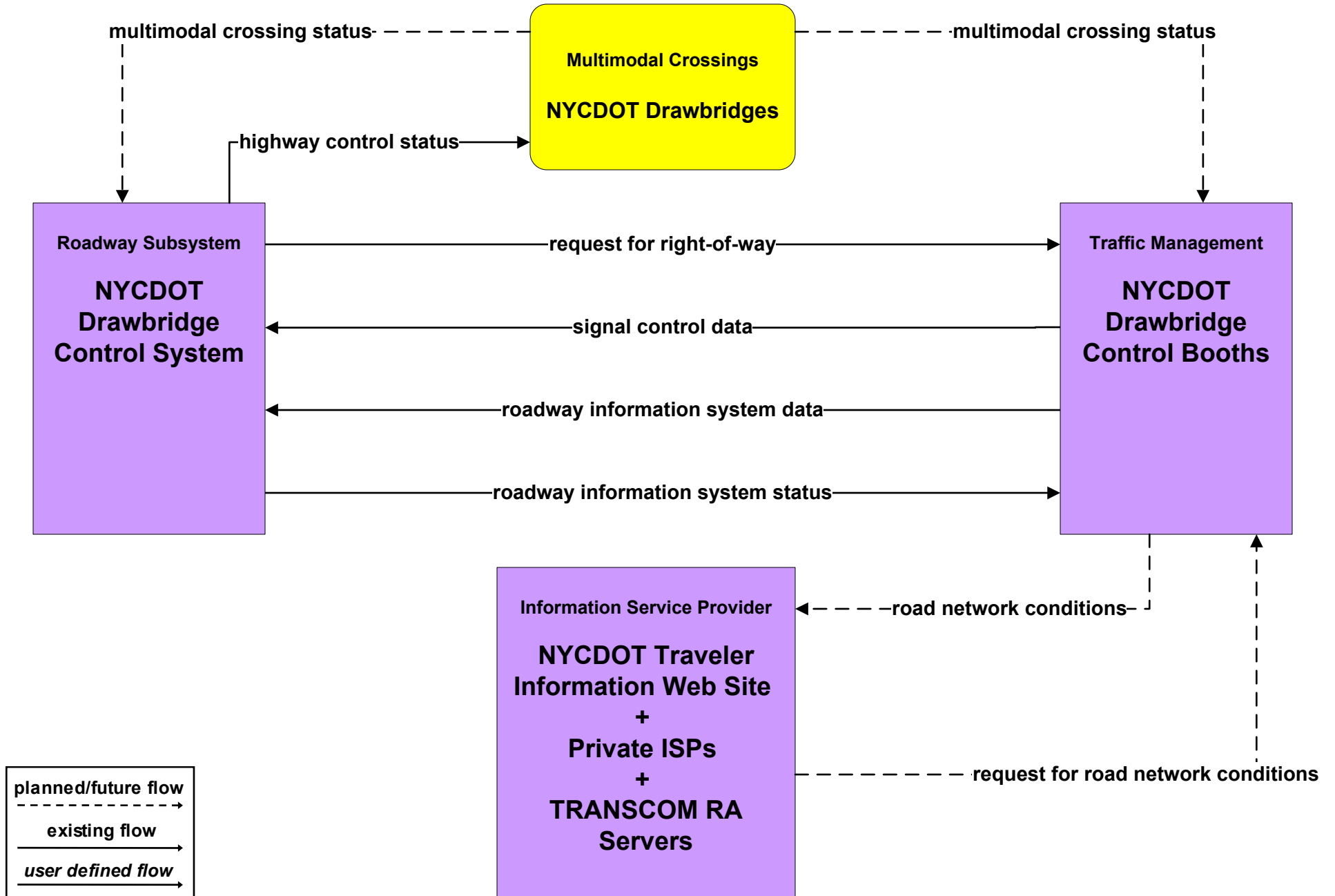


ATMS18 - Reversible Lane Management NYCDOT from the New York City Joint TMC

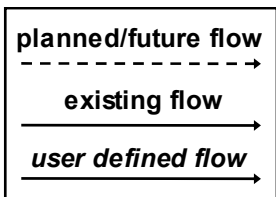
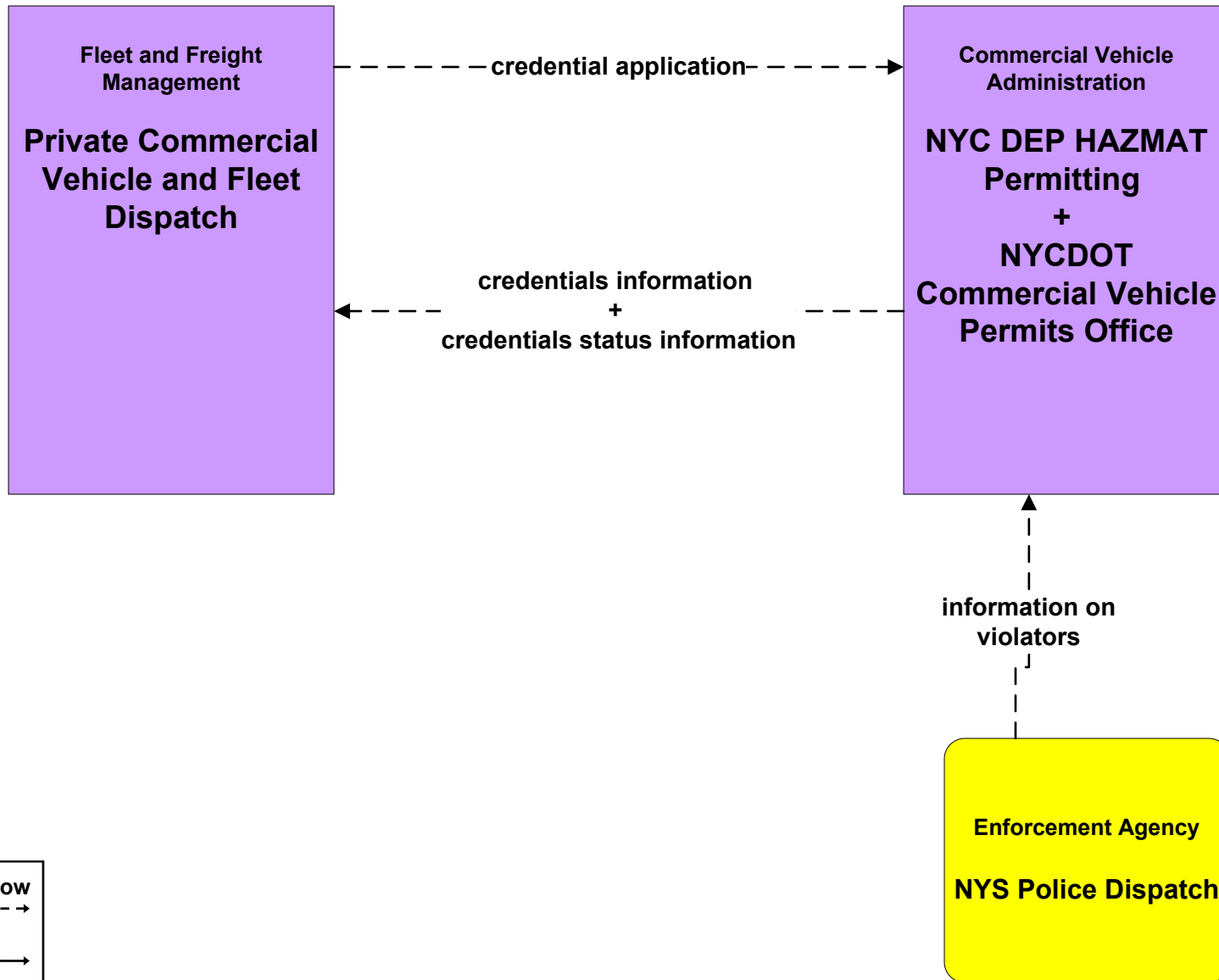
Control of NYCDOT Field Equipment is only from NYCDOT Systems located at the New York City Joint TMC



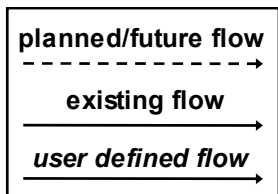
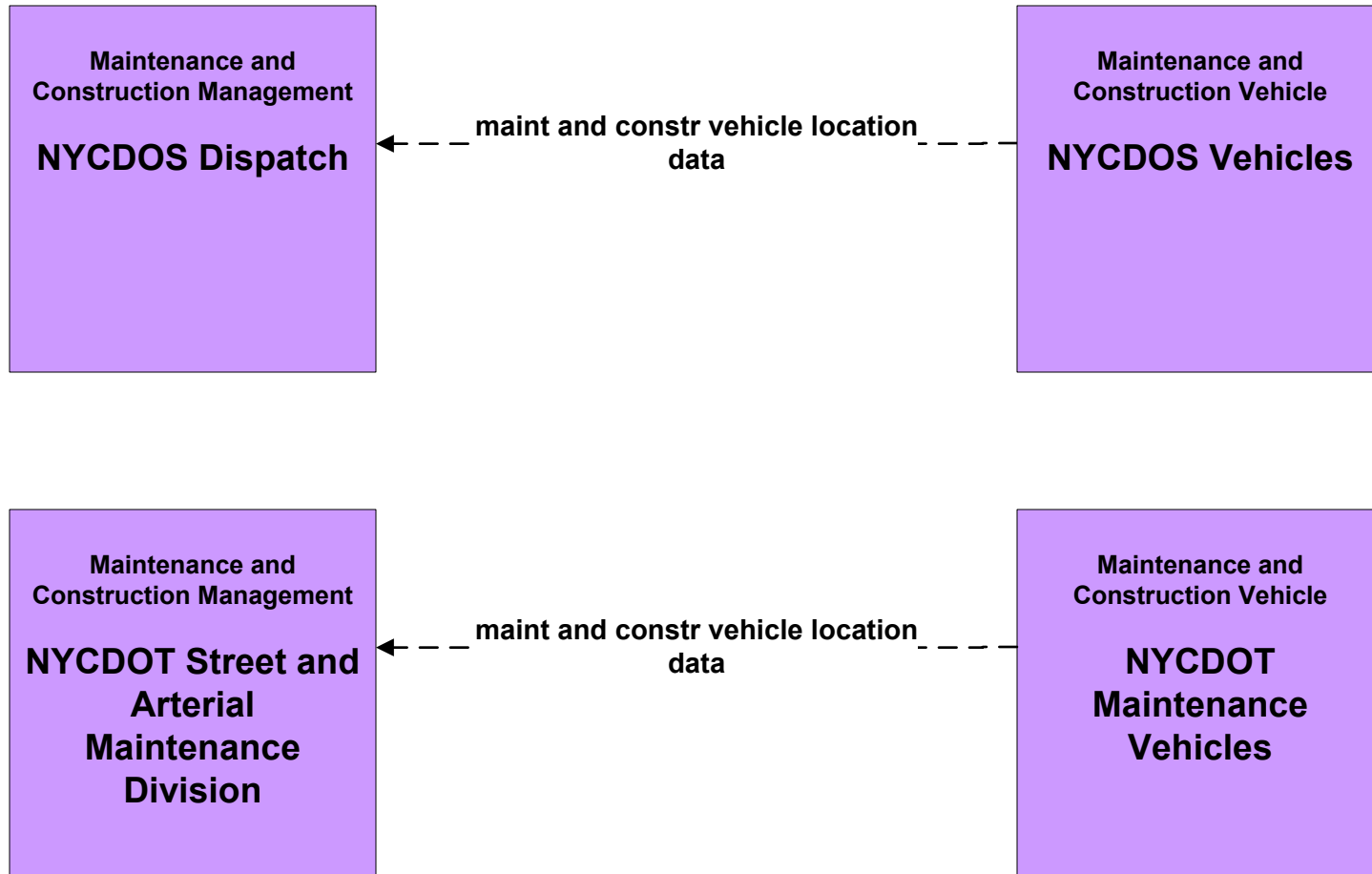
ATMS20 - Drawbridge Management NYC DOT



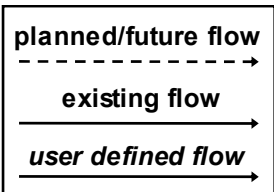
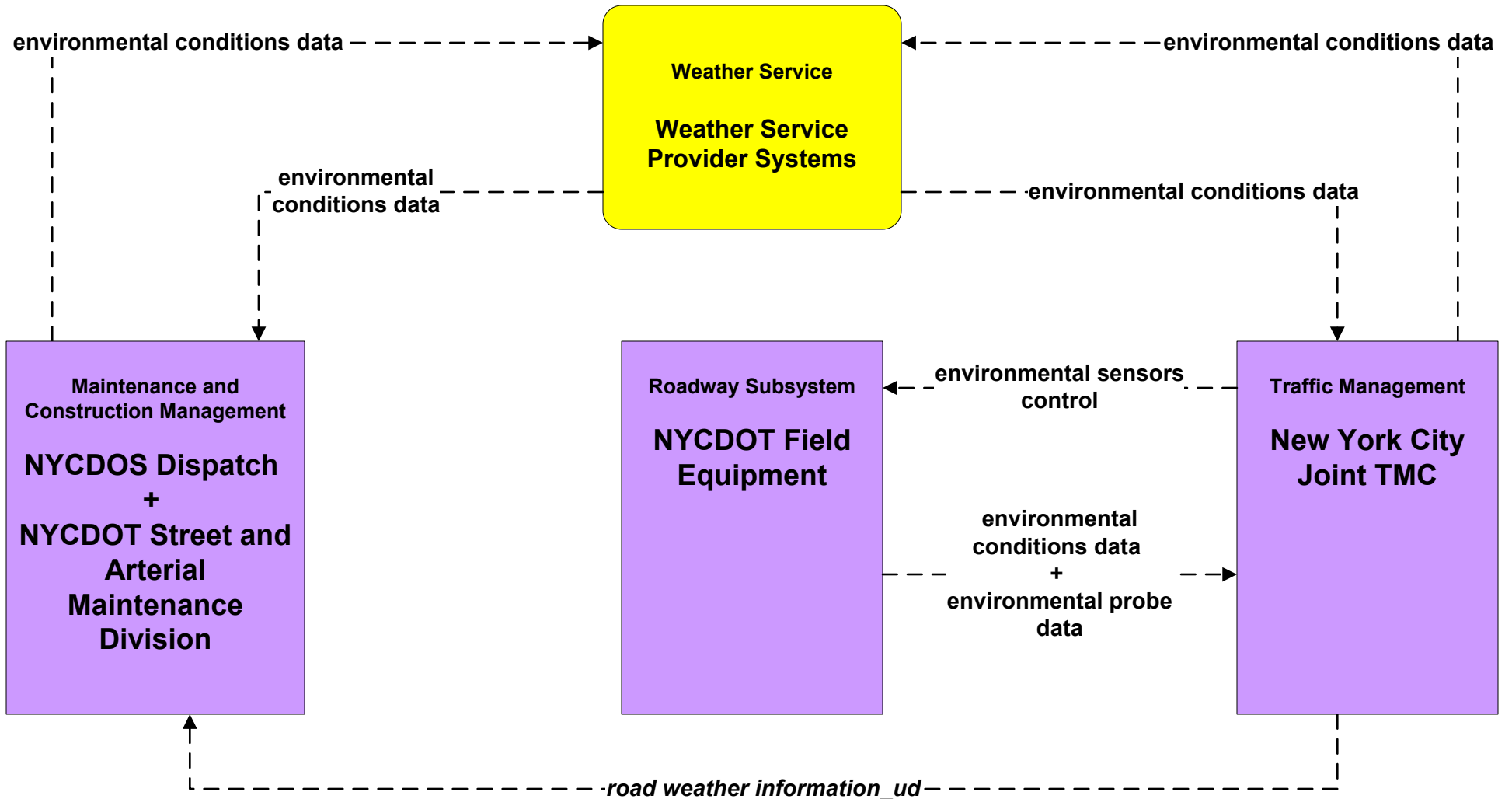
CVO04 - CV Administrative Processes
New York City Oversize/Overweight Permit Office



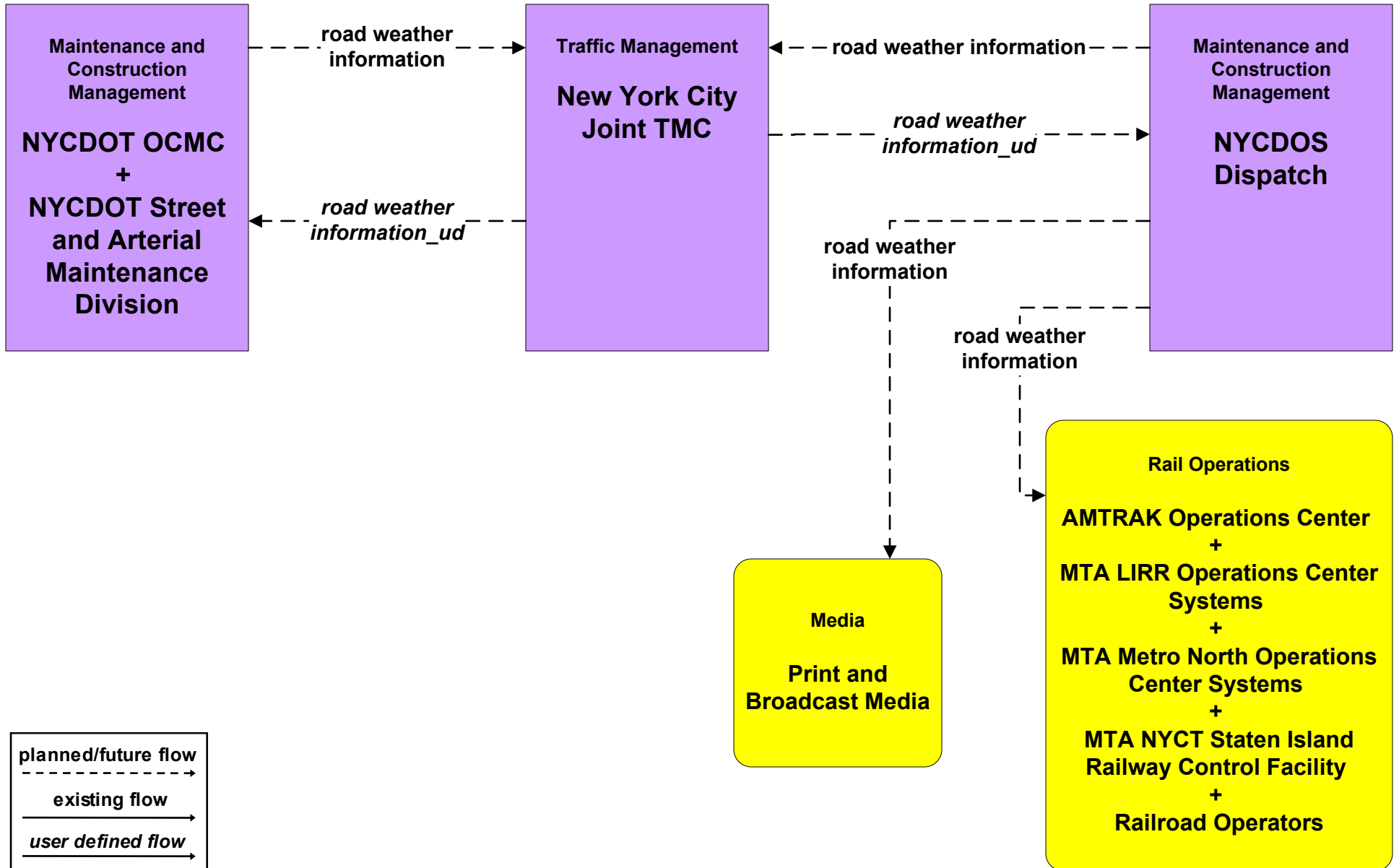
**MC01 - Maintenance and Construction Vehicle Tracking
New York City DOS/DOT**



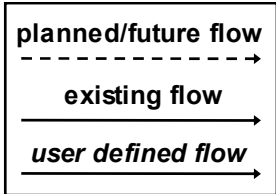
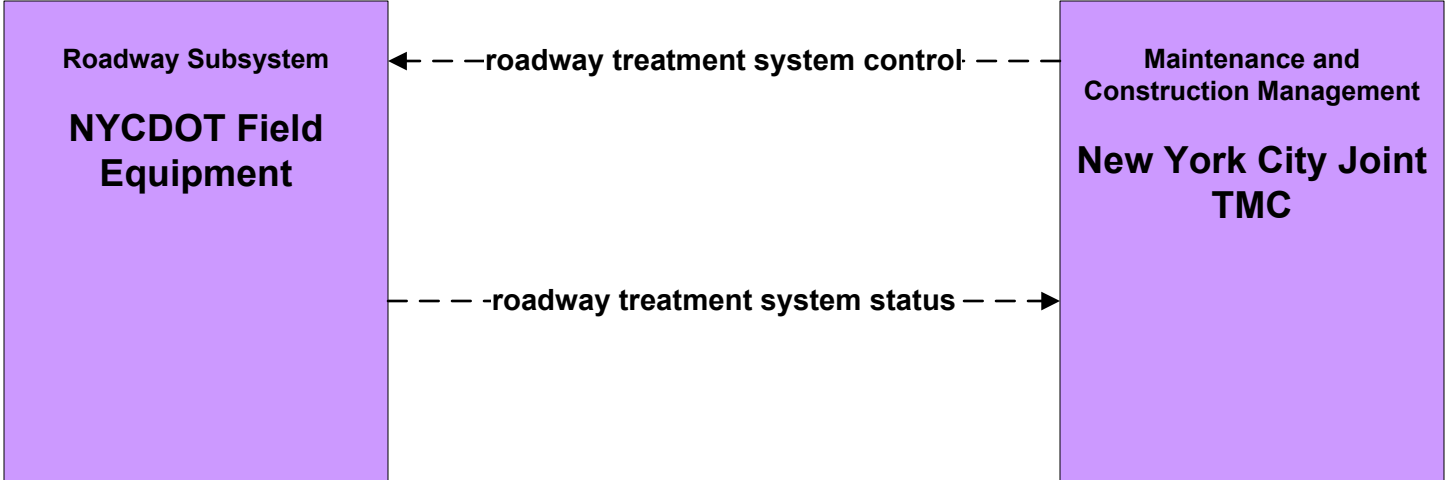
MC03 - Road Weather Data Collection NYCDOT



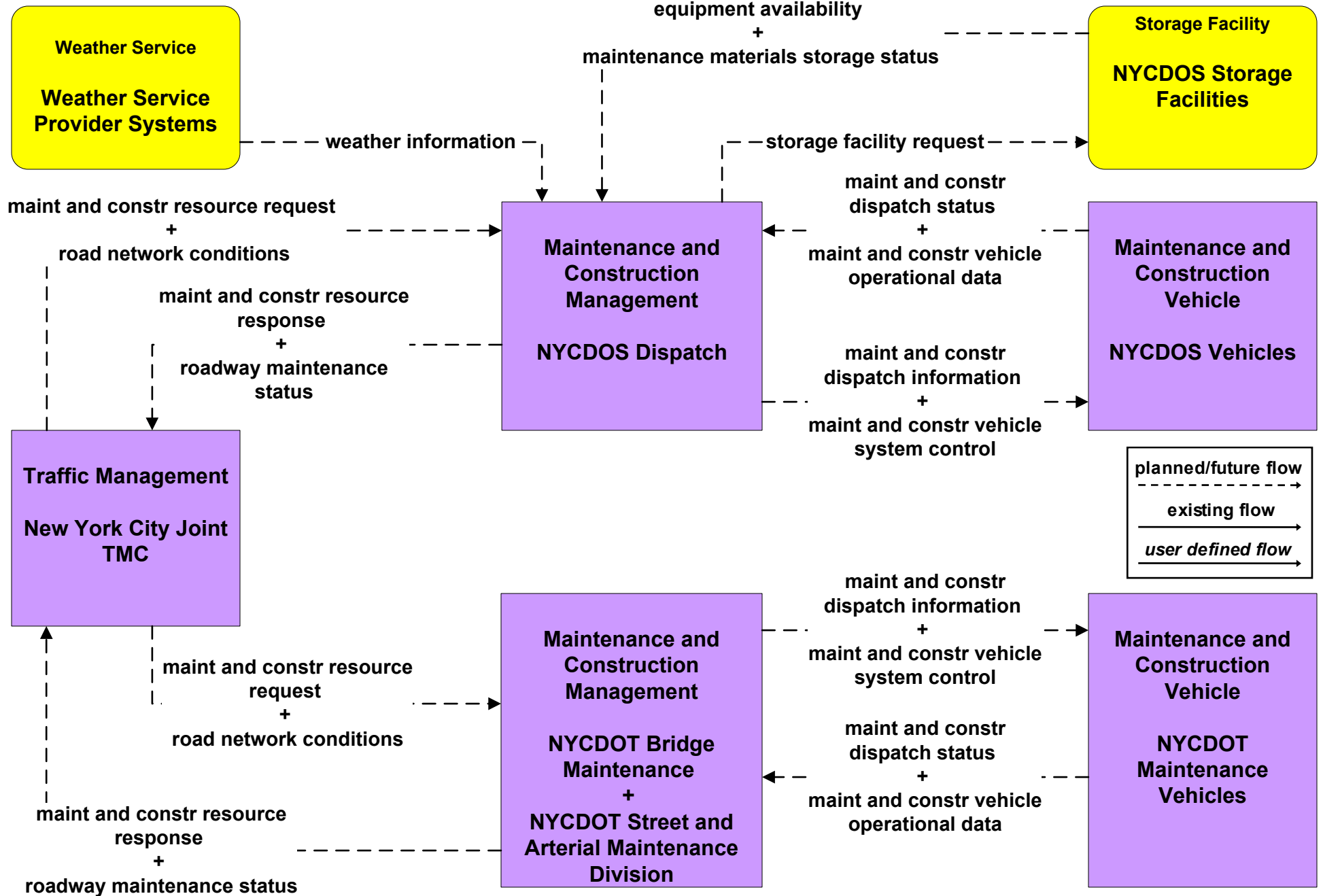
MC04 - Weather Information Processing and Distribution
New York City Joint TMC (1 of 2)



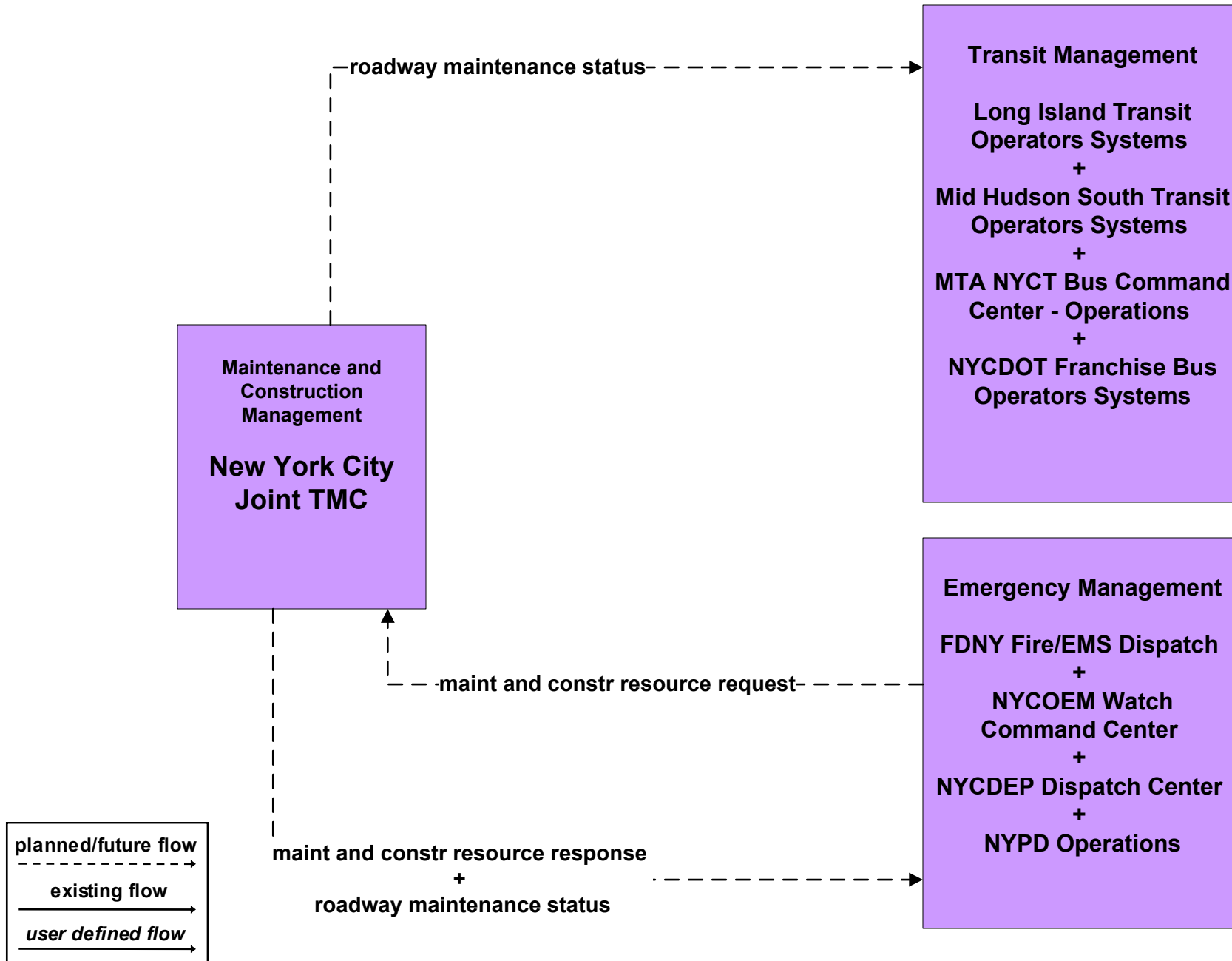
**MC05 - Roadway Automated Treatment
New York City Joint TMC**



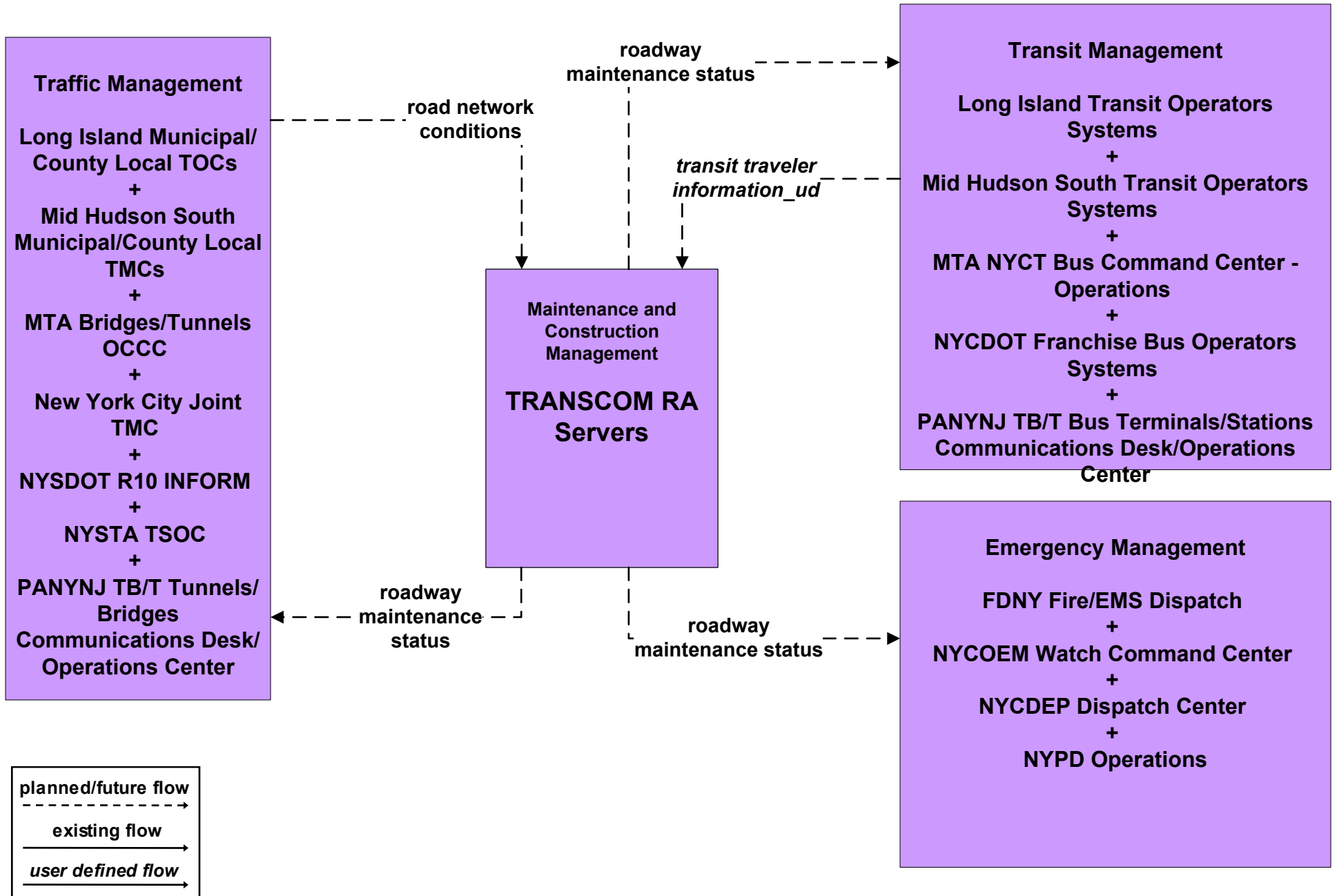
MC06 - Winter Maintenance New York City Joint TMC (1 of 2)



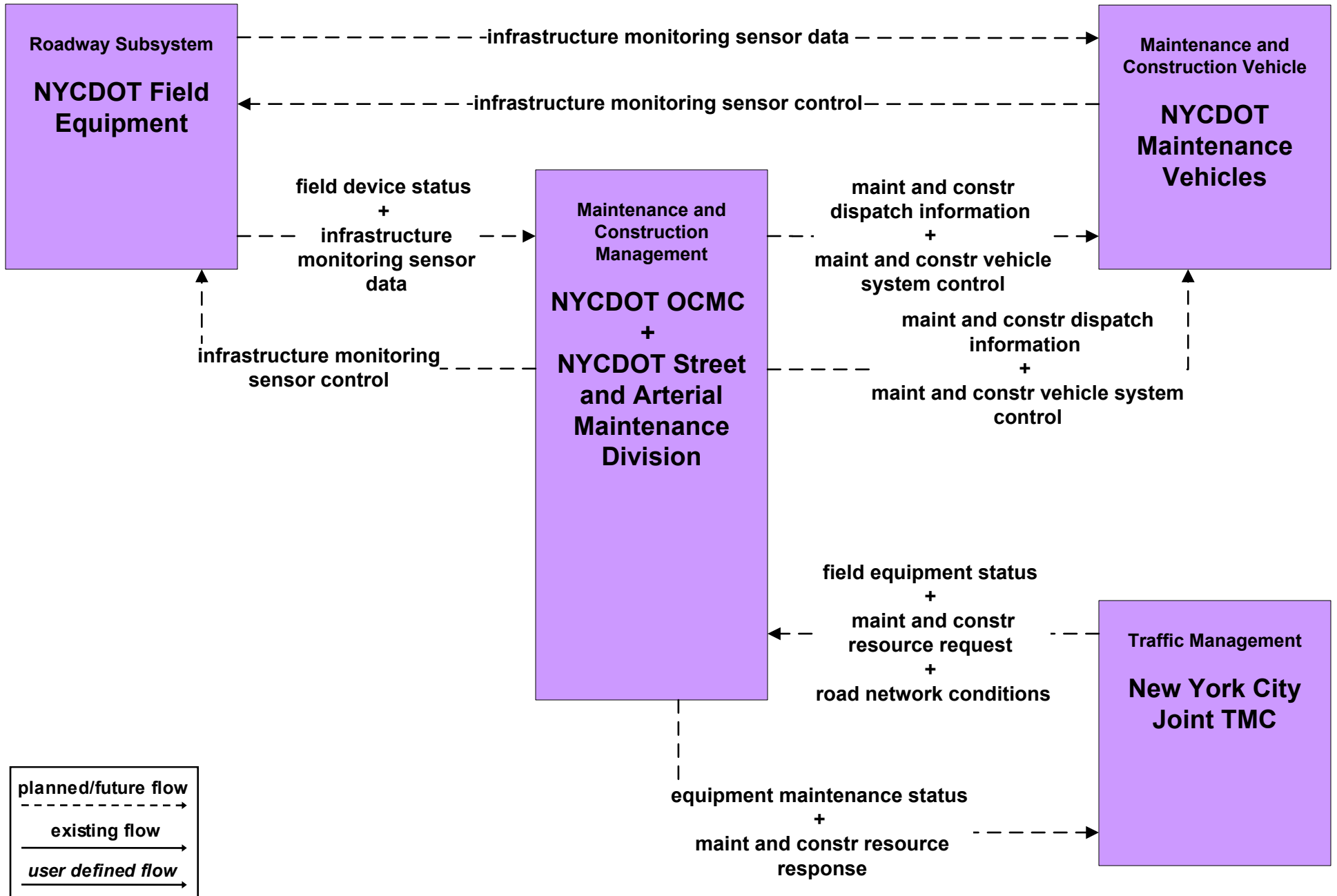
**MC06 - Winter Maintenance
New York City Joint TMC (2 of 2)**



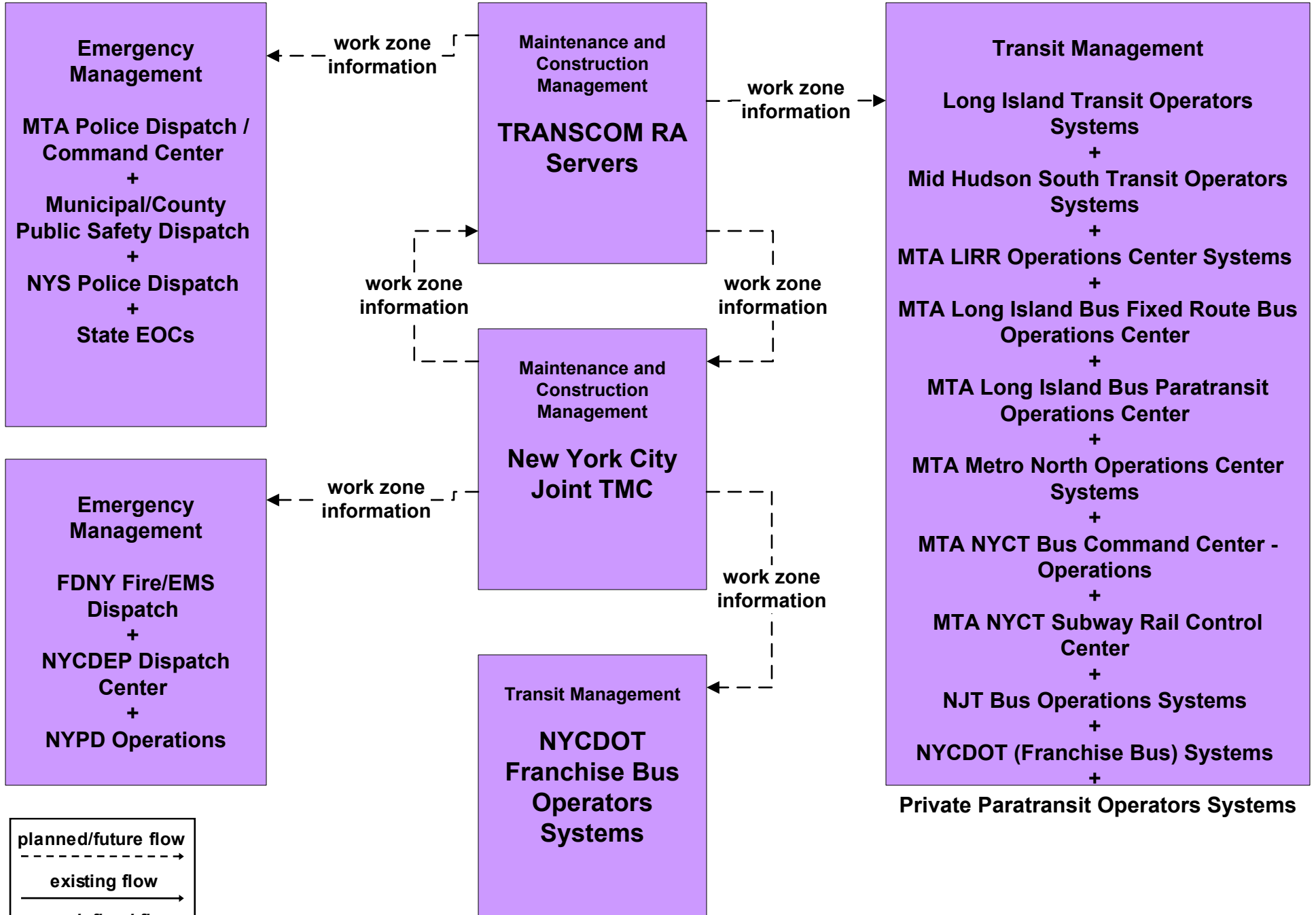
MC06 - Winter Maintenance TRANSCOM



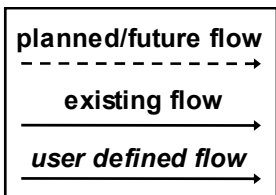
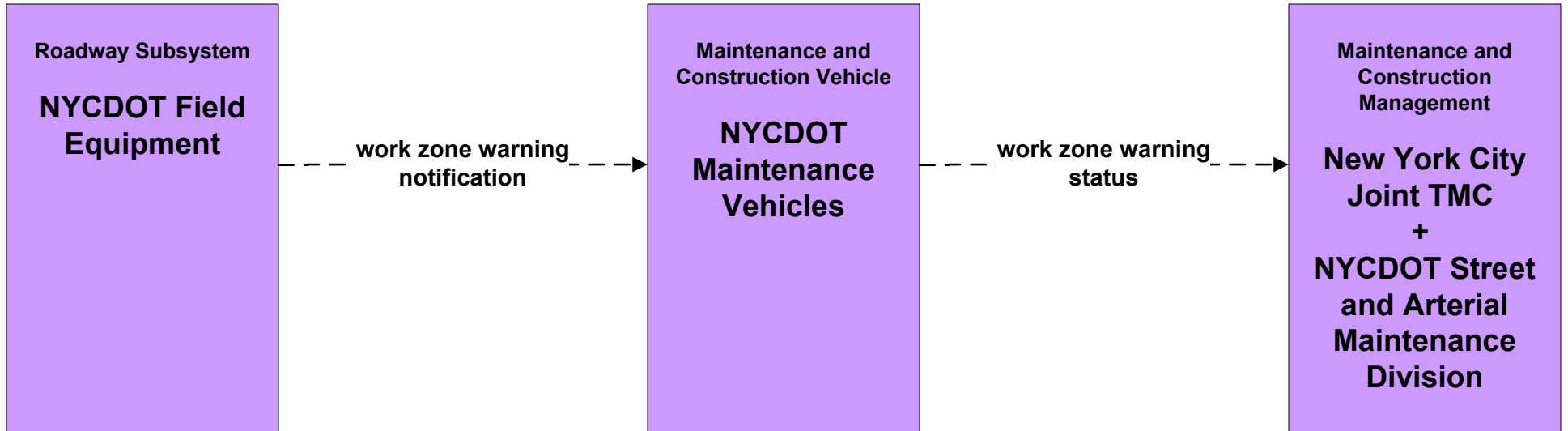
**MC07 - Roadway Maintenance and Construction
New York City**



MC08 - Workzone Management (NYCDOT and TRANSCOM)



**MC09 - Workzone Safety Monitoring
NYCDOT Street and Arterial Maintenance**



**MC10 - Maintenance and Construction Activity Coordination
New York City**

