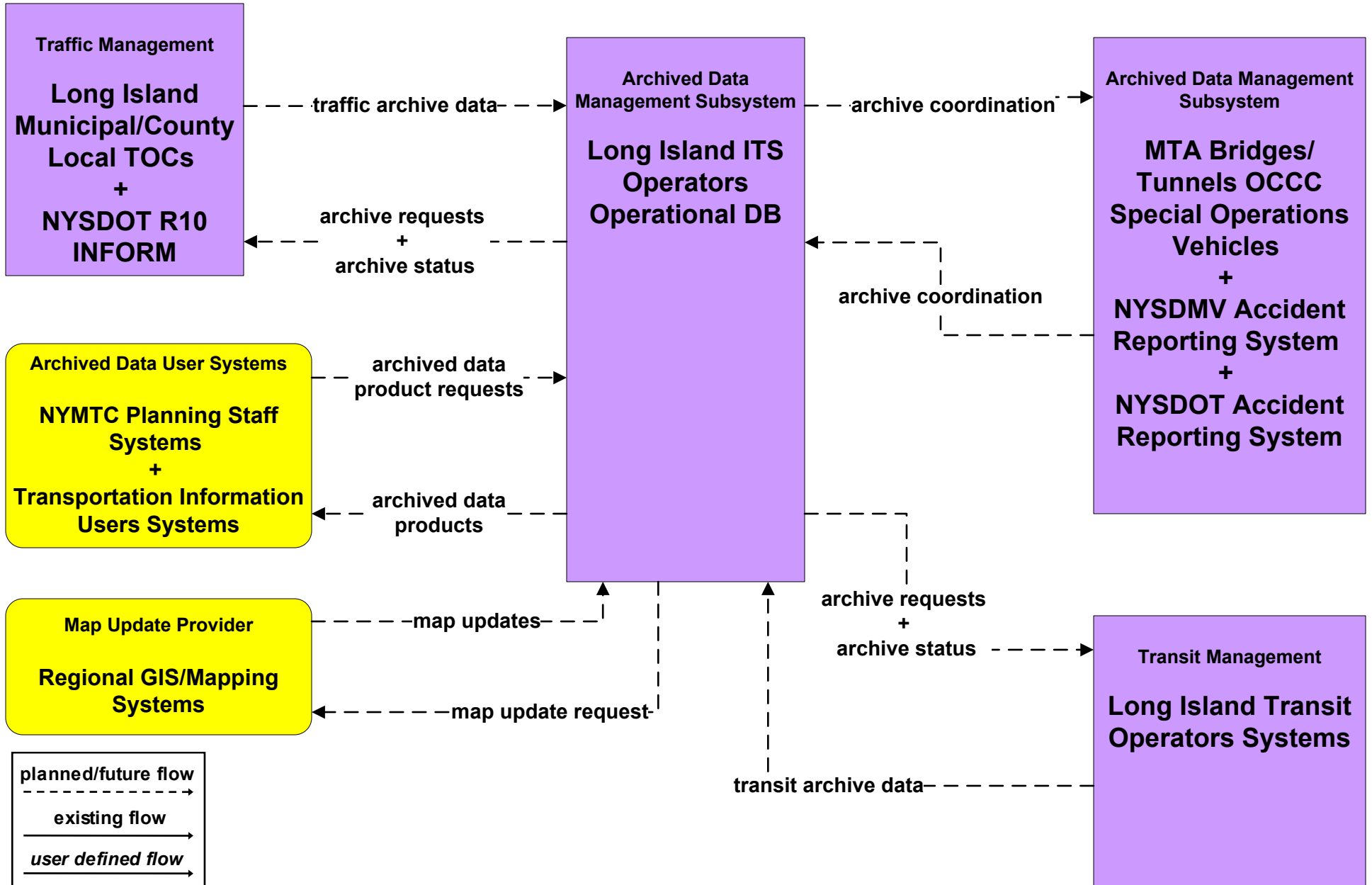


NYMTC ITS Integration Strategy

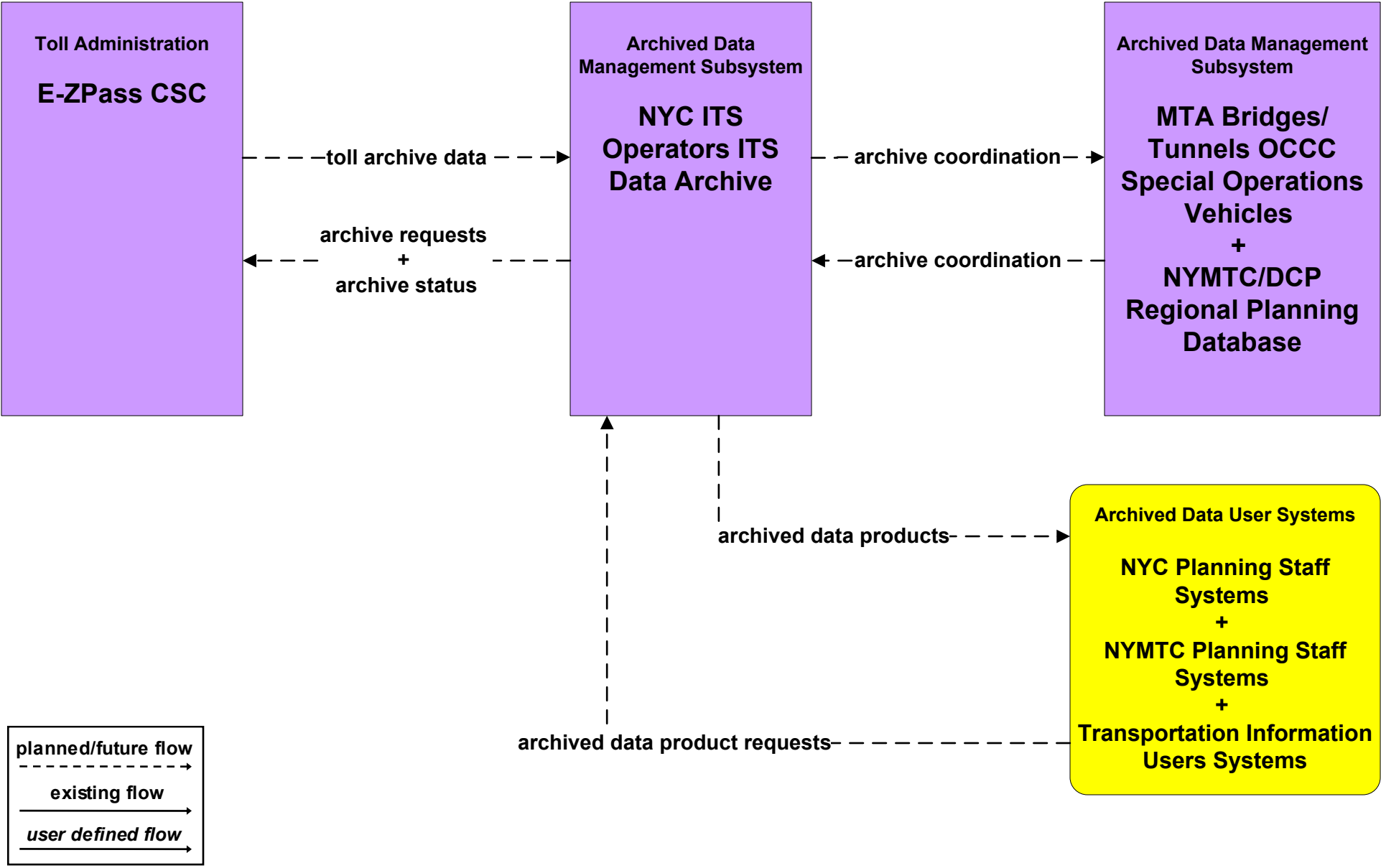
Customized Market Package Diagrams

Archived Data (AD)

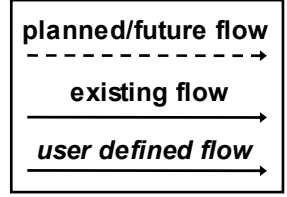
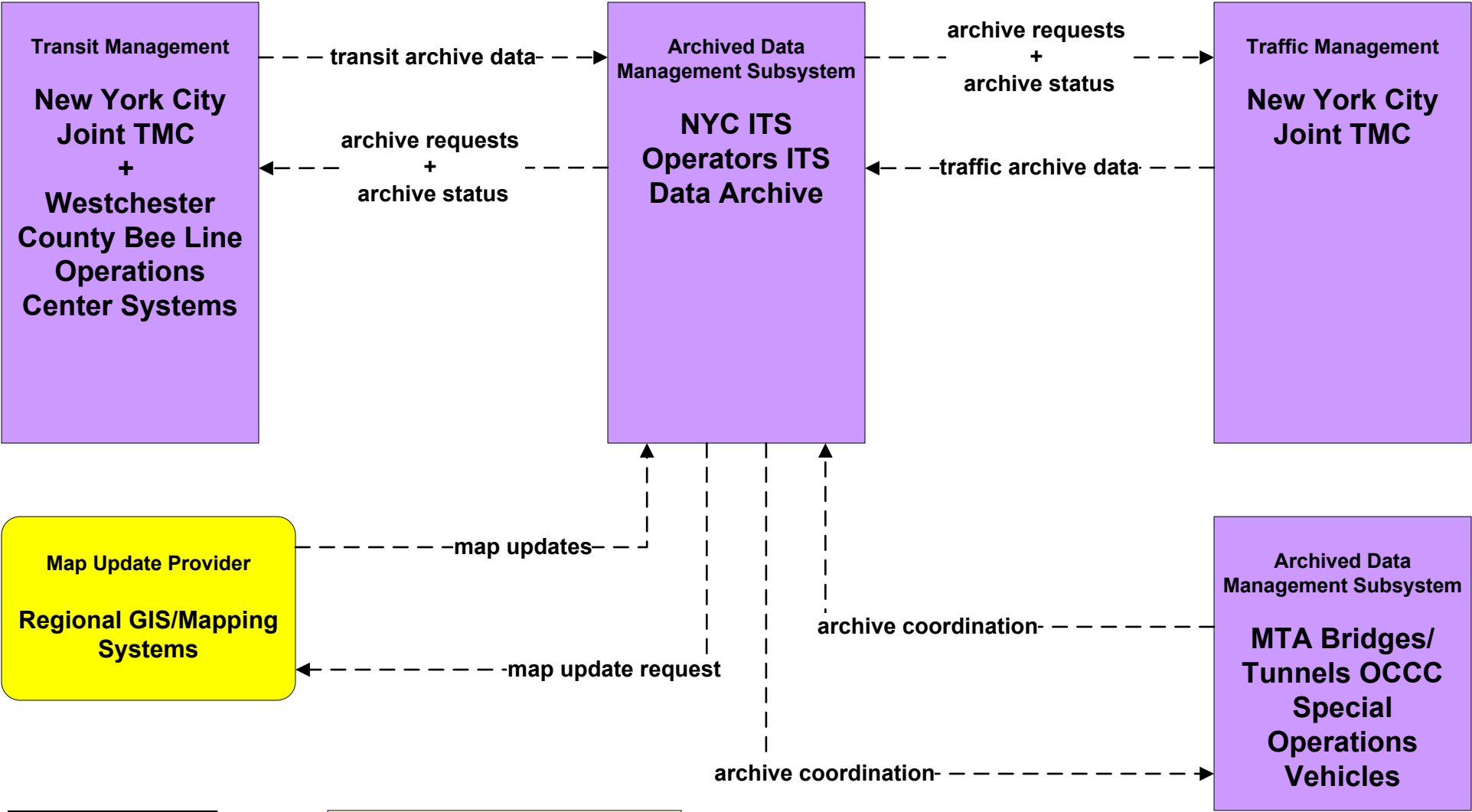
AD1 - ITS Data Mart Long Island



**AD1 - ITS Data Mart
New York City (1 of 2)**

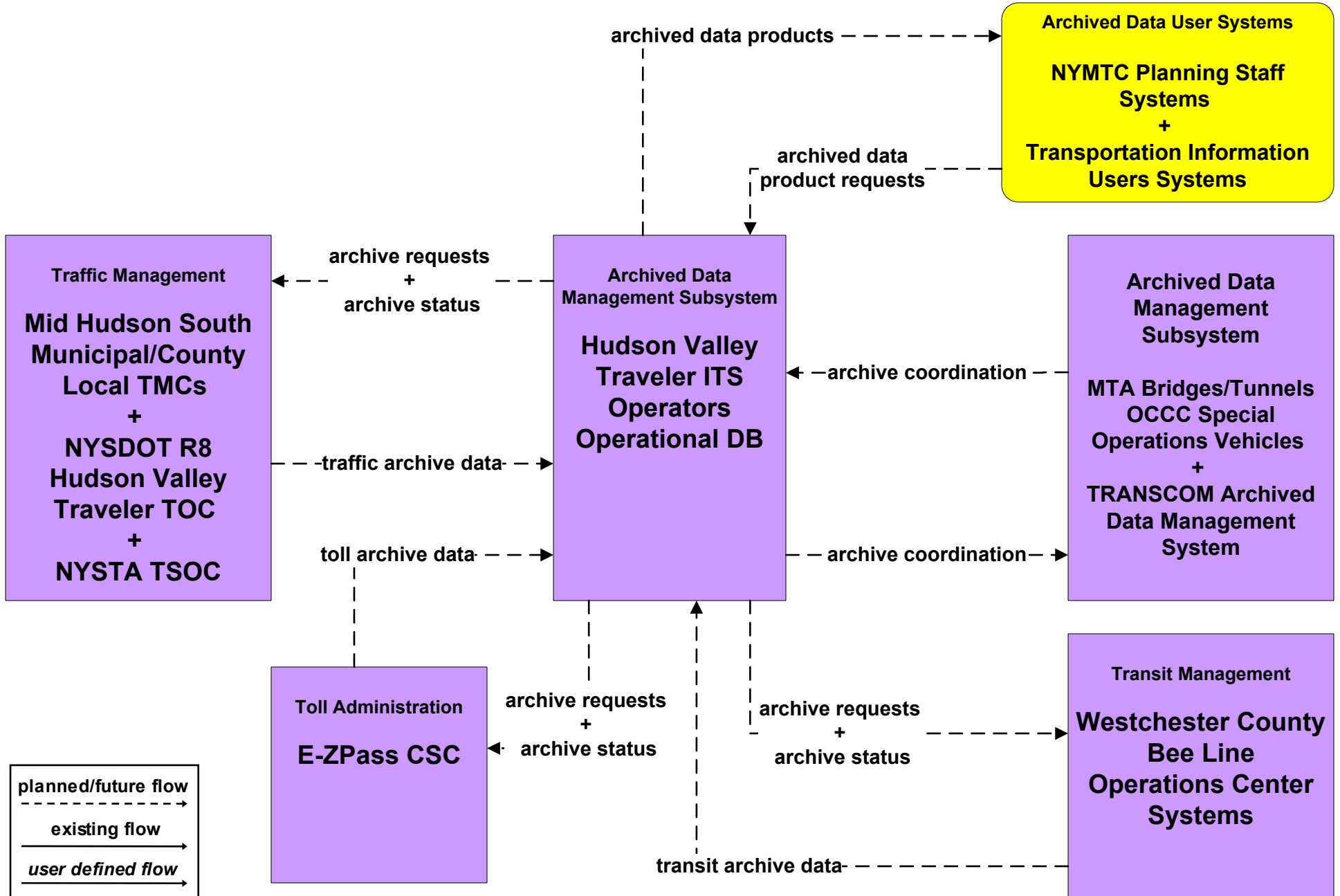


AD1 - ITS Data Mart New York City (2 of 2)

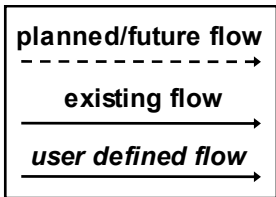
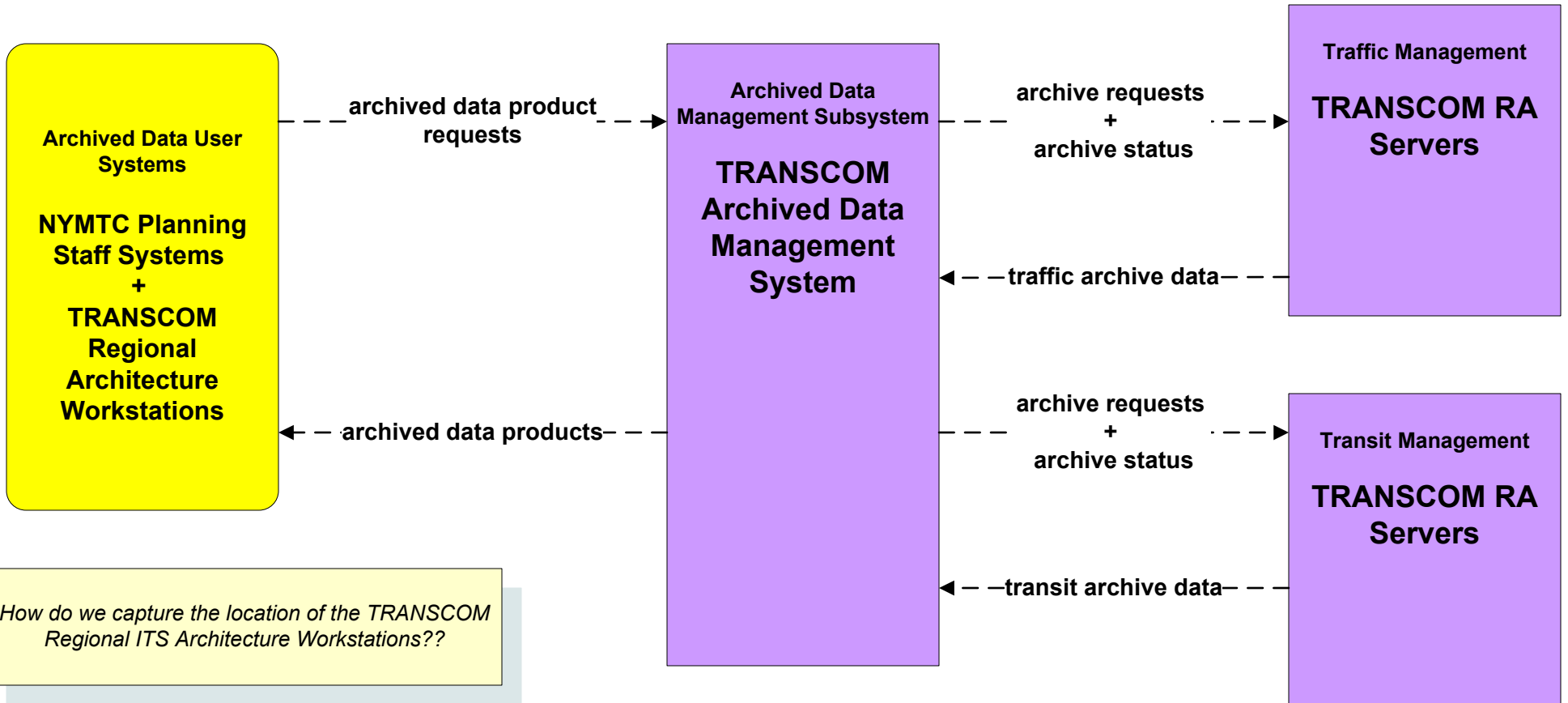


ITS Data that comes into the archive is formatted in one of the standards for location (e.g., NYC Map,) and time (e.g, 15 minutes) or ITS standards (LRMS, ADUS).

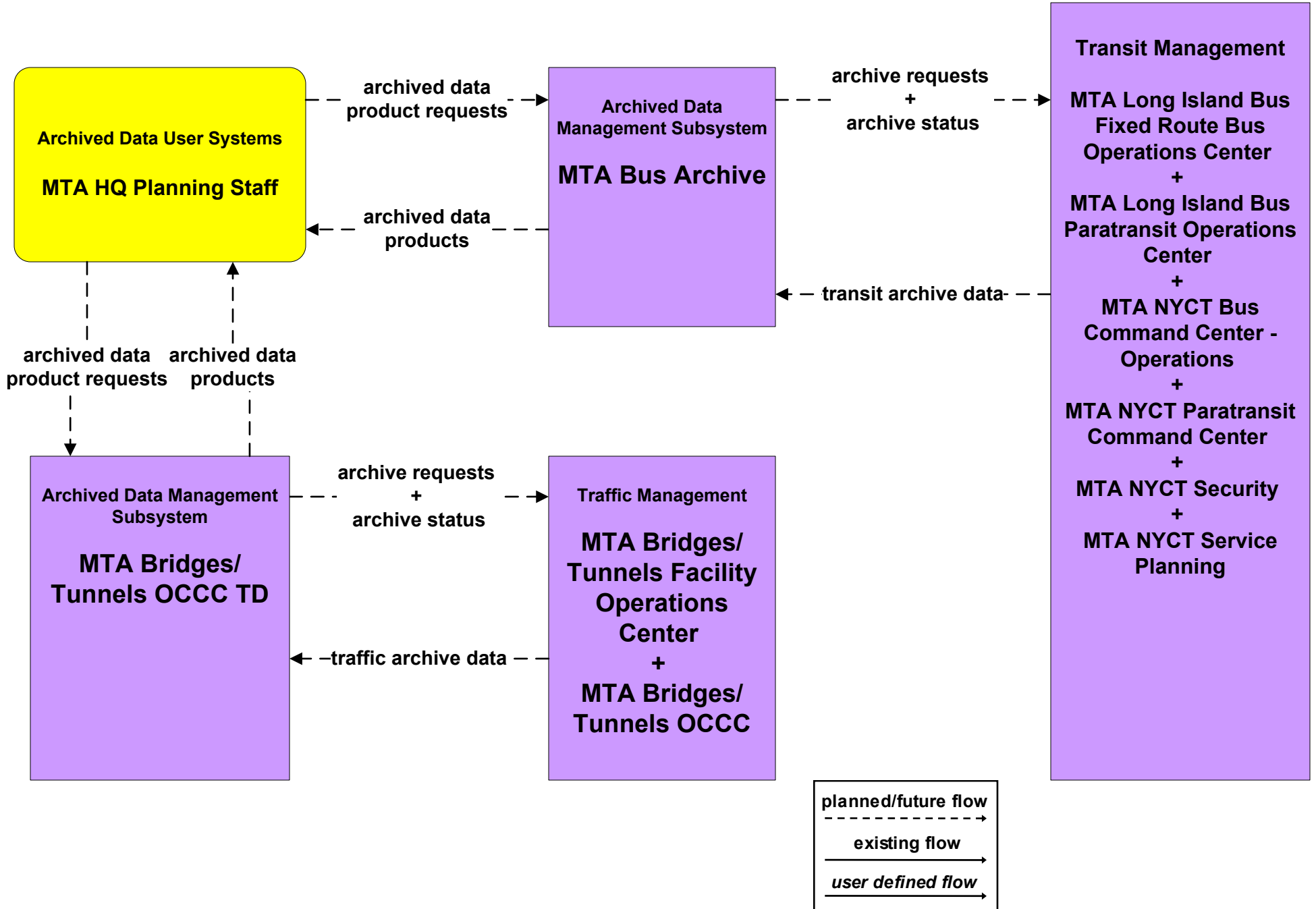
AD1 - ITS Data Mart Hudson Valley



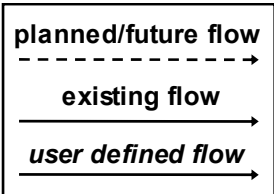
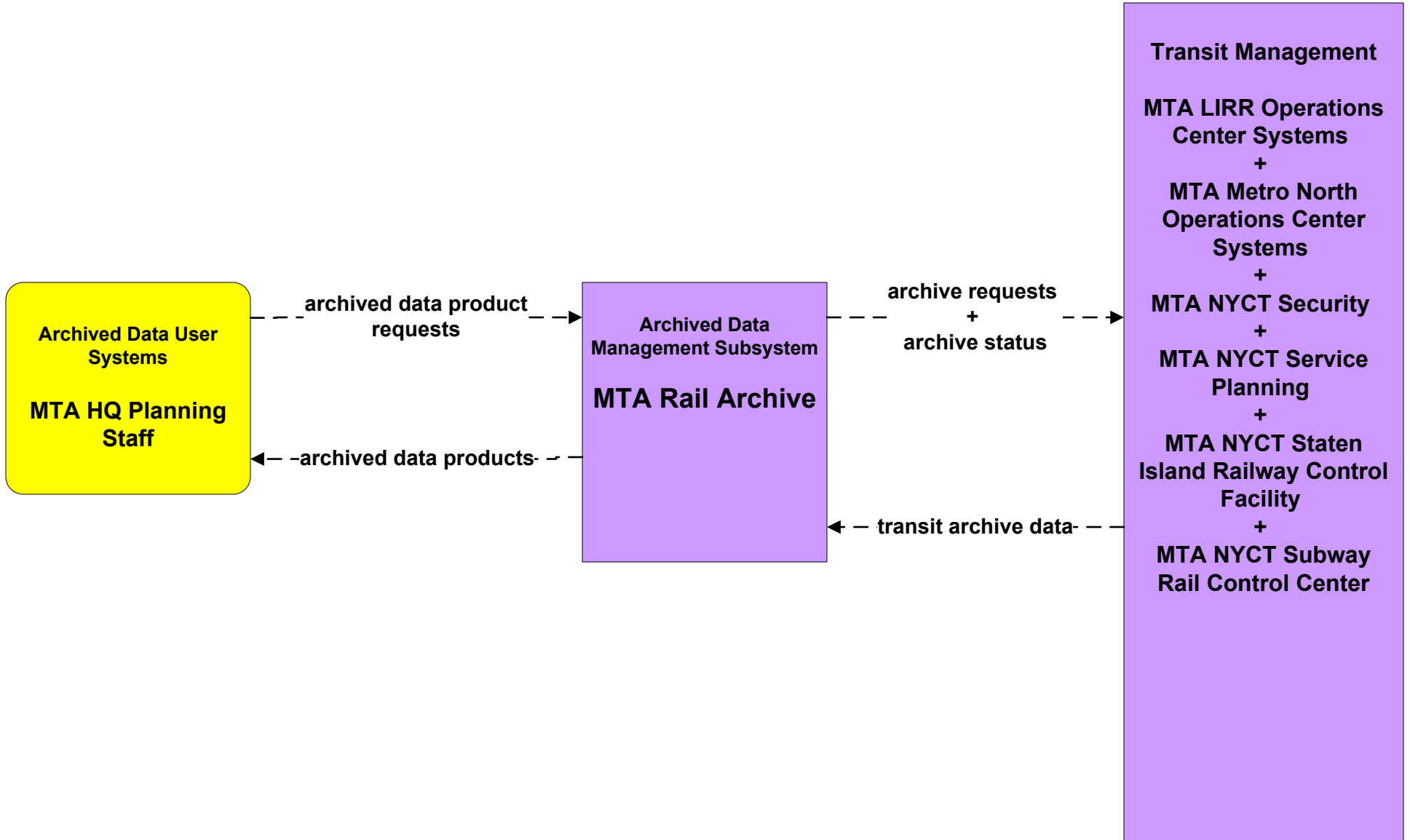
**AD1 - ITS Data Mart
TRANSCOM**



**AD1 - ITS Data Mart
MTA (1 of 2)**

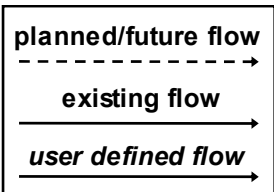
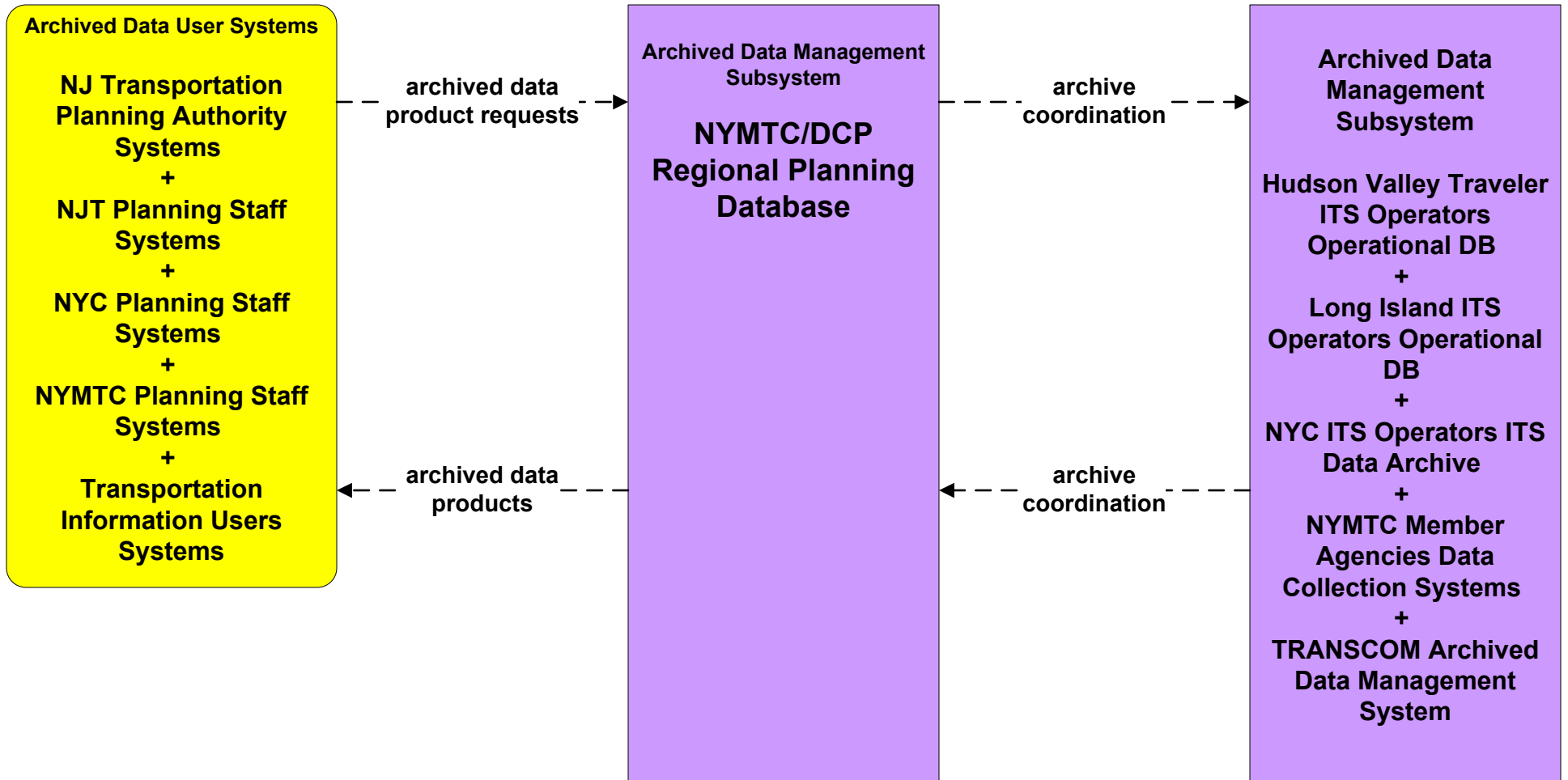


**AD1 - ITS Data Mart
MTA (2 of 2)**



AD3 - ITS Data Warehouse

NYMTC/DCP Regional Planning Database



The ITS Element 'NYMTC Member Agencies Data Collection Systems' represents generic data that is integrated with the common elements of location and time