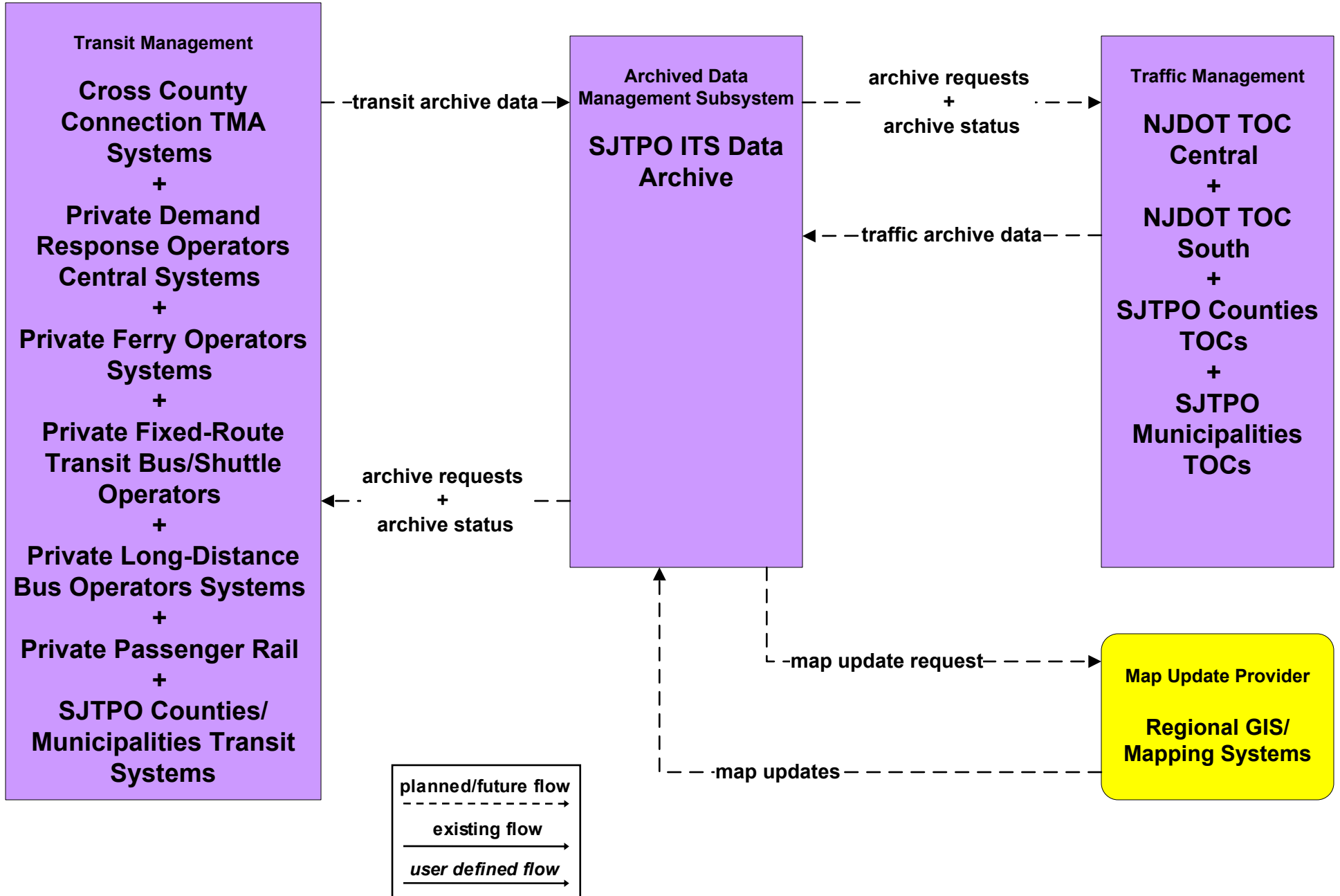
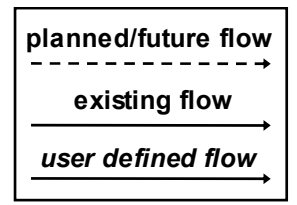
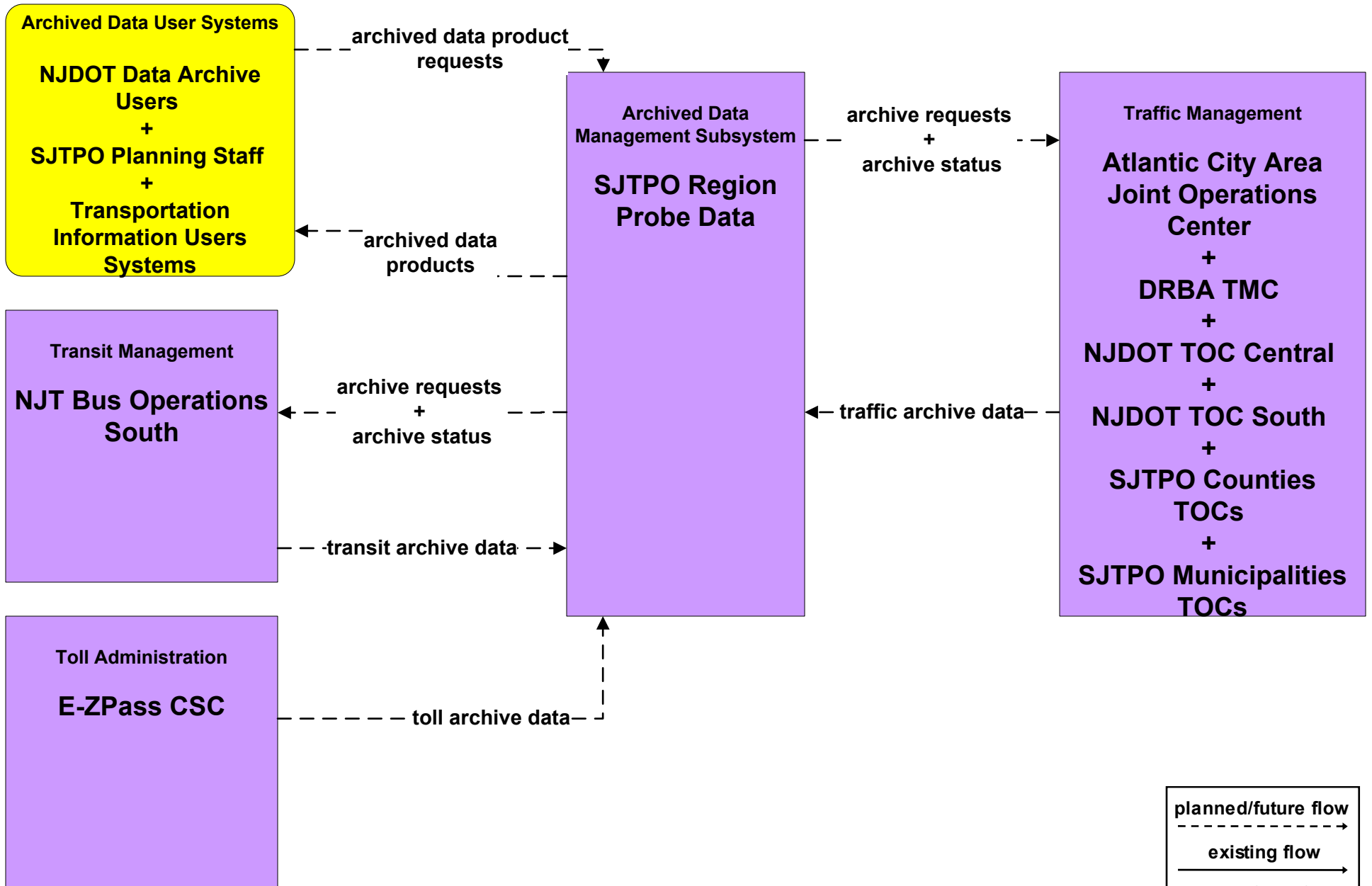


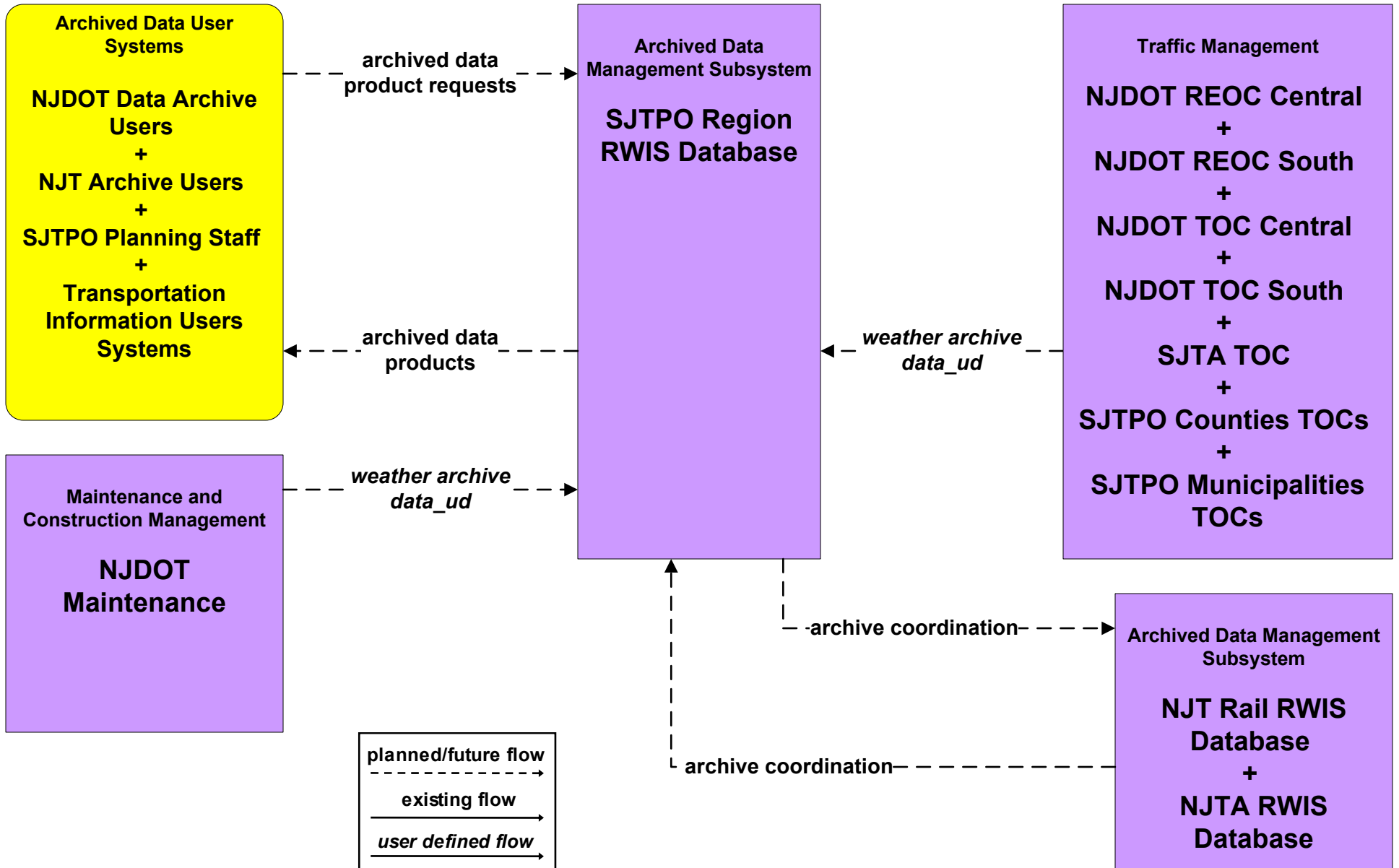
AD1 - ITS Data Mart SJTPO (2 of 2)



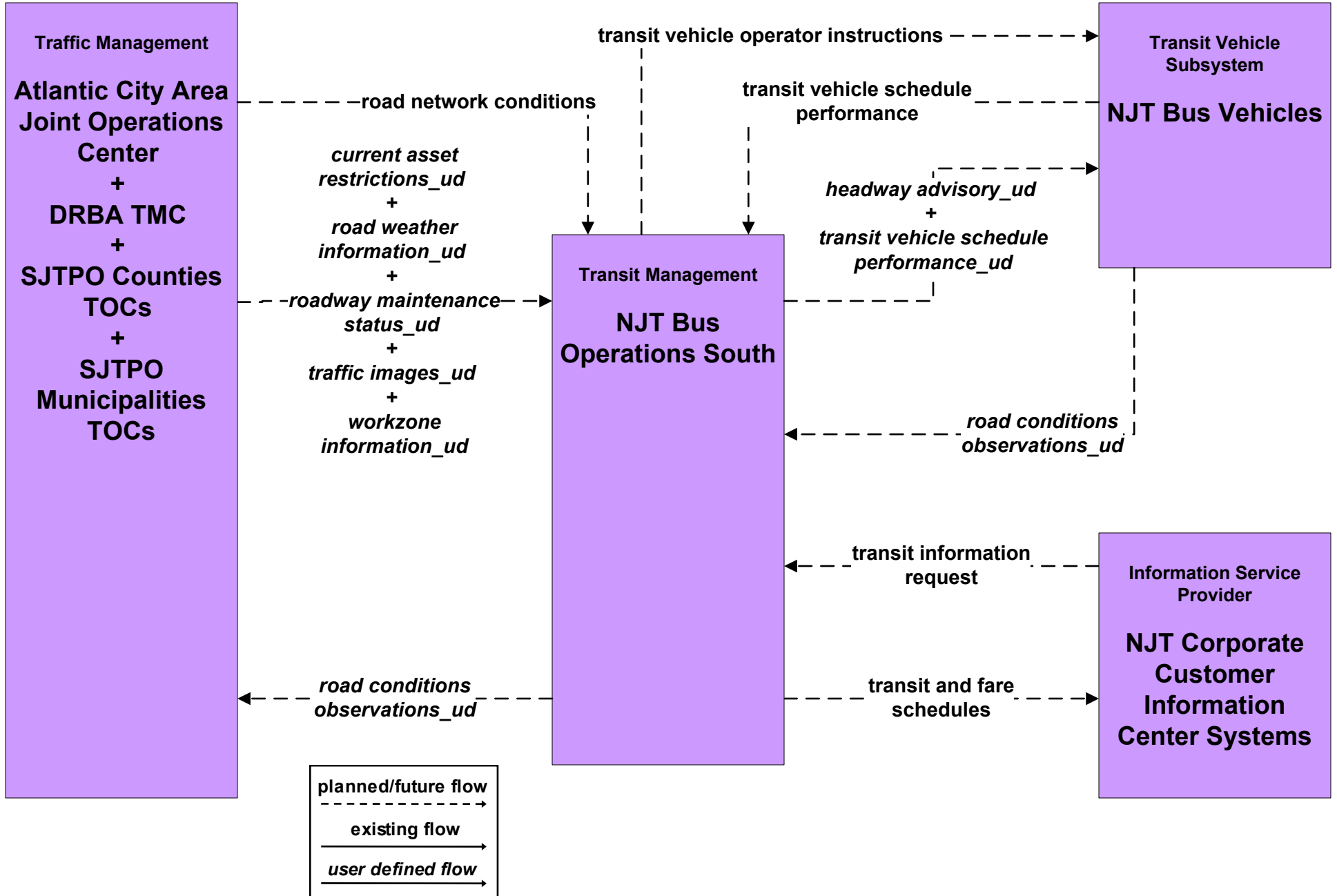
AD1 - ITS Data Warehouse SJTPO Region - Probe Data



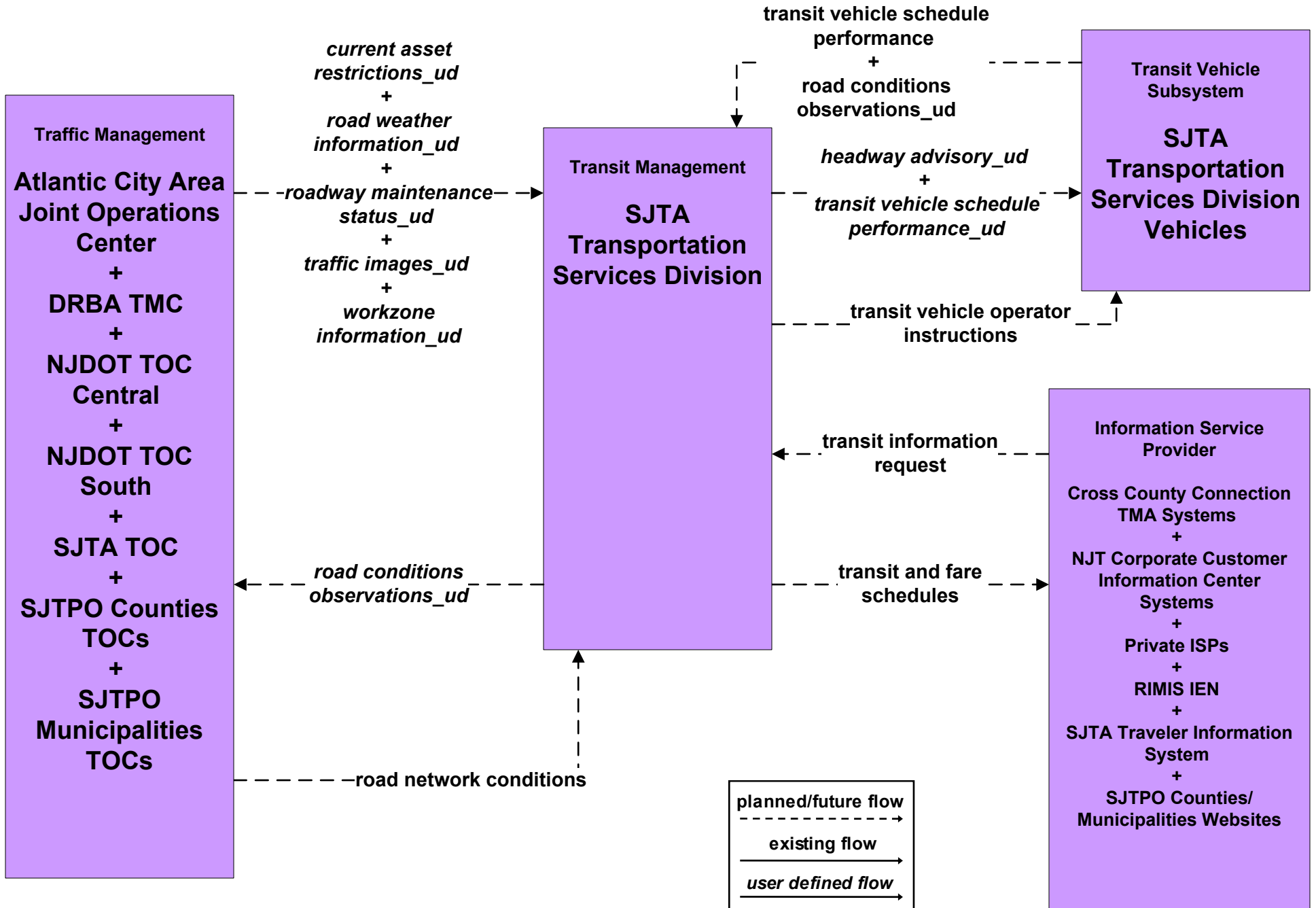
AD3 - ITS Data Warehouse SJTPO RWIS Database



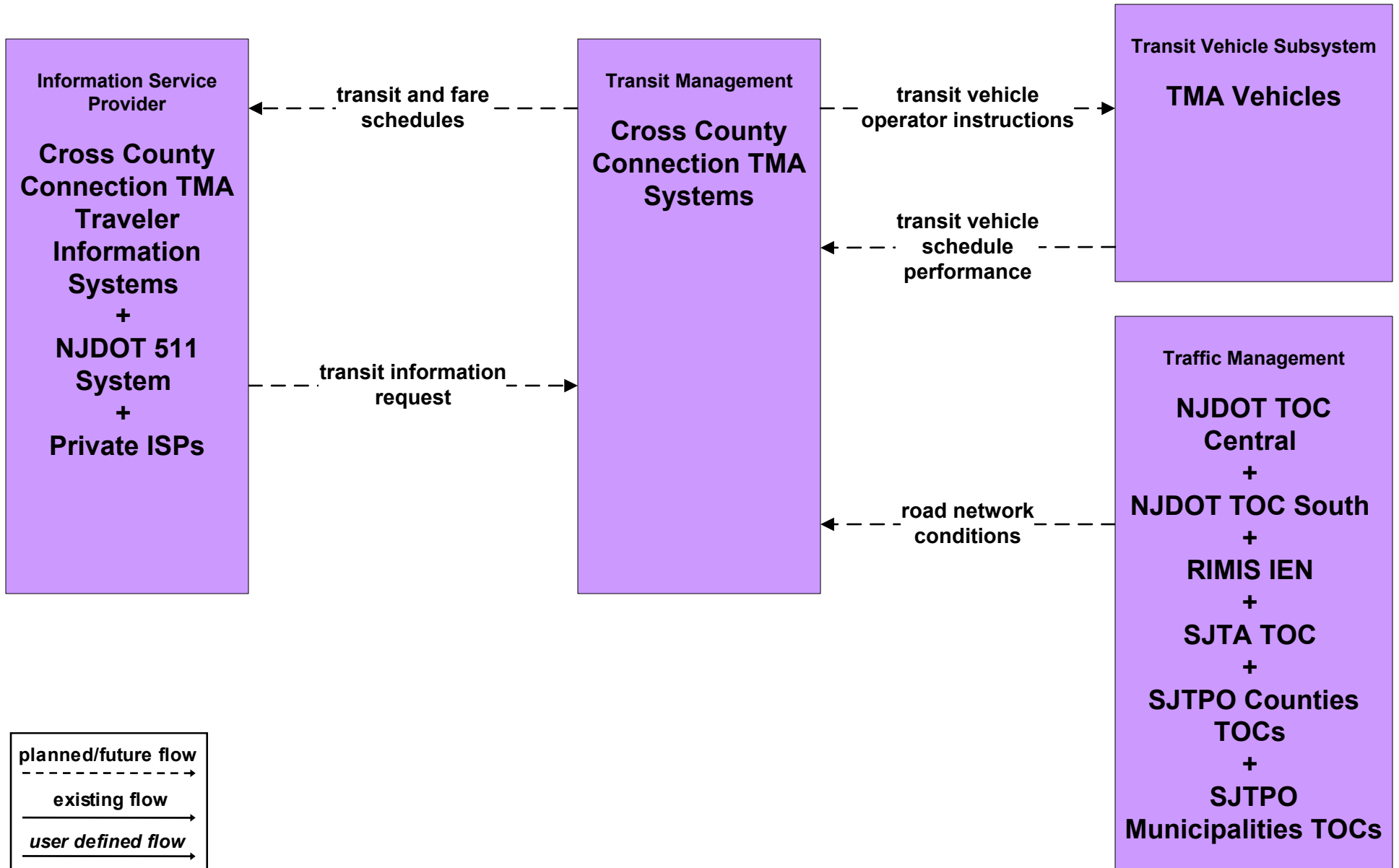
APTS2 - Transit Fixed-Route Operations NJ TRANSIT - Bus Operations South



APTS2 - Transit Fixed-Route Operations SJTA Transportation Services Division

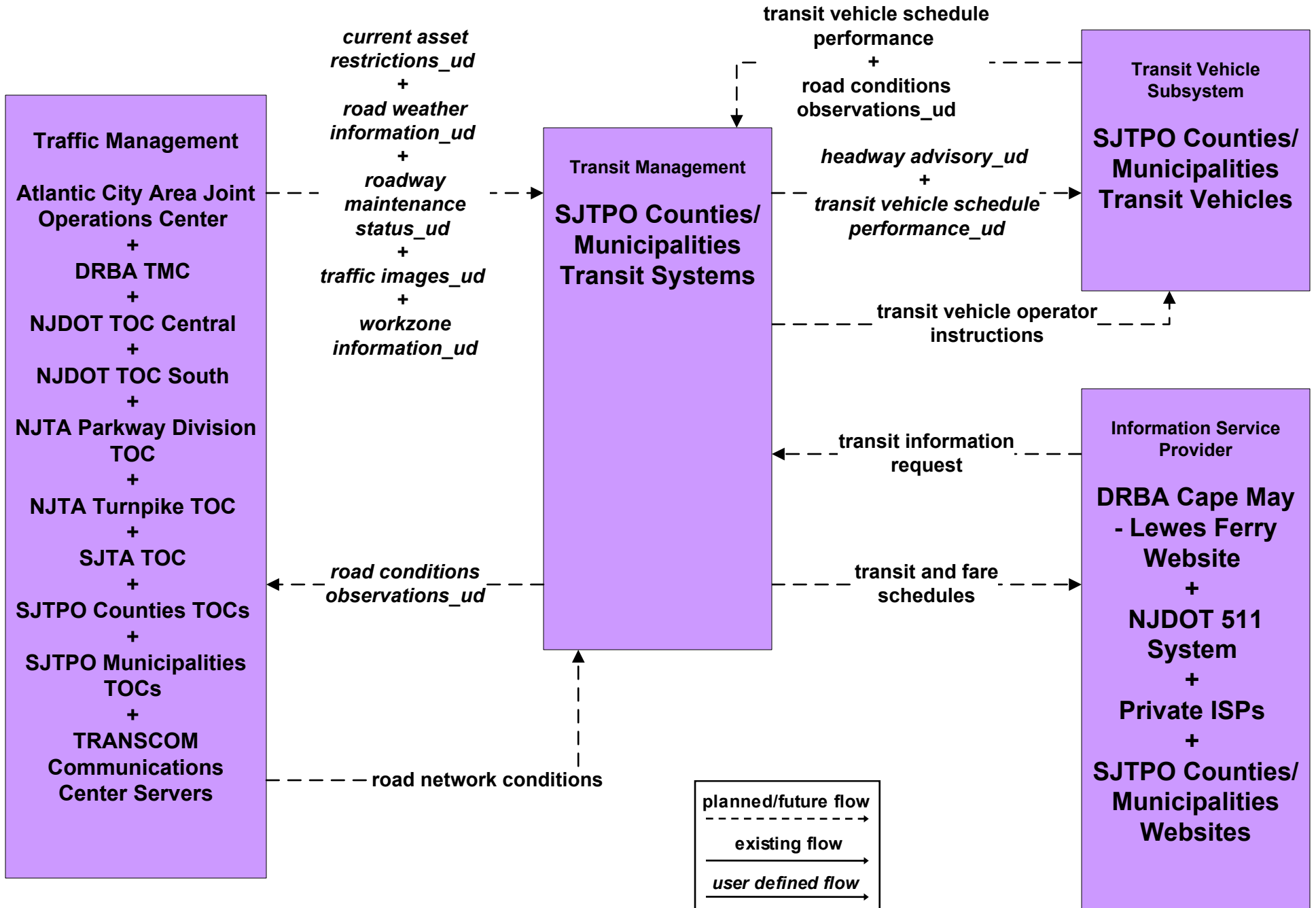


APTS2 - Transit Fixed-Route Operations Cross County Connection TMA

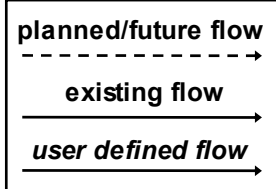
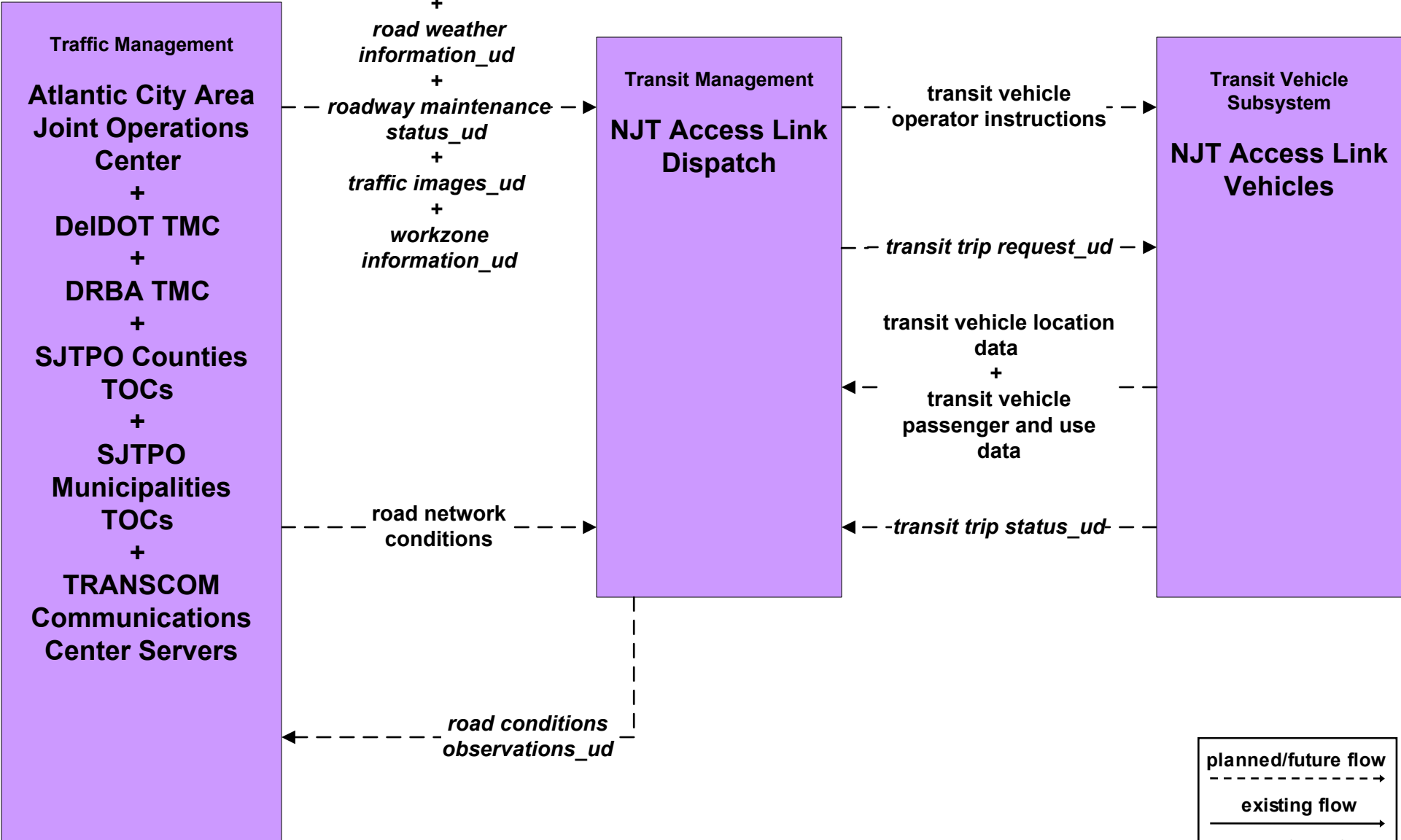


APTS2 - Transit Fixed-Route Operations

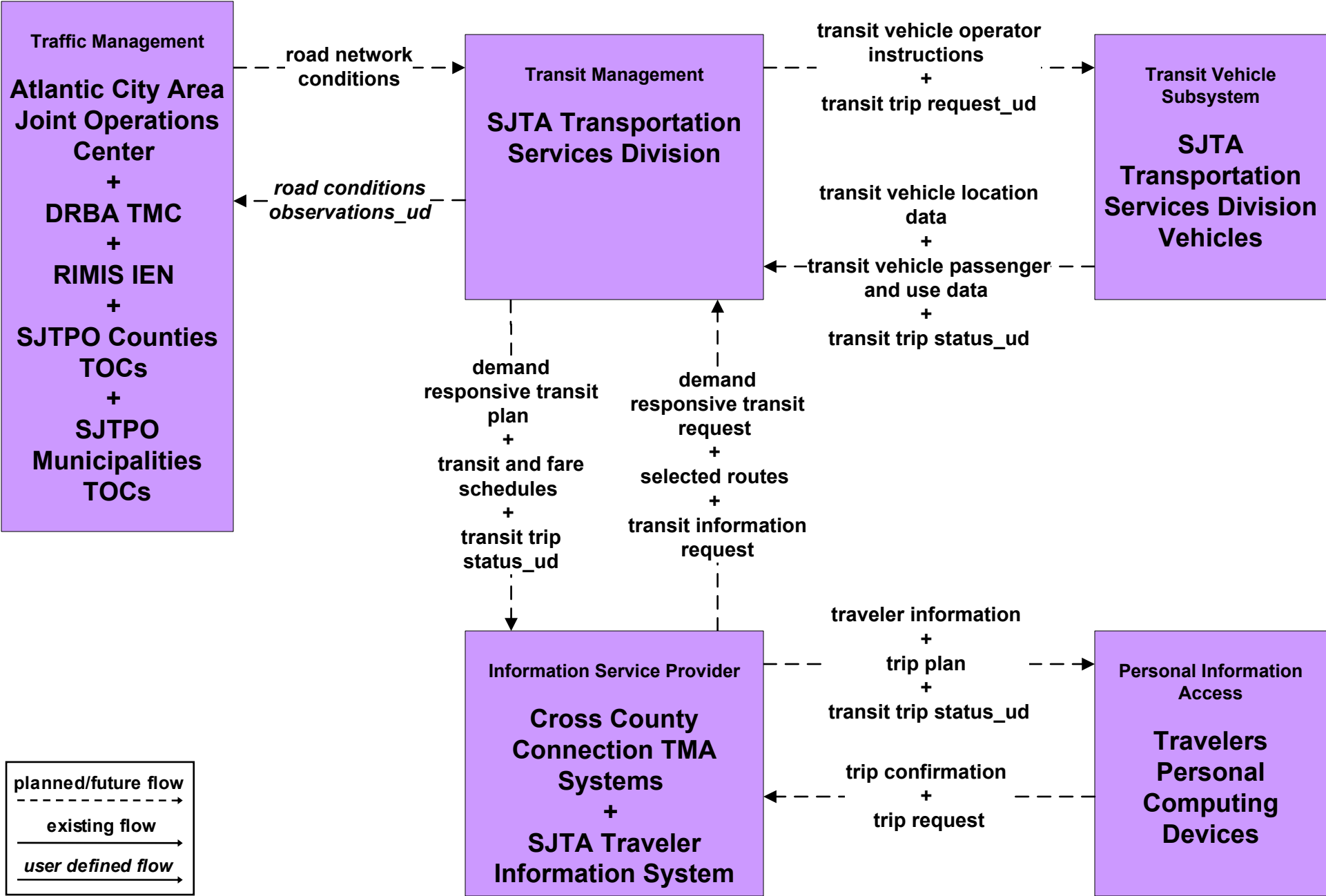
SJTPO Region – County/Municipal Transit Operators Systems



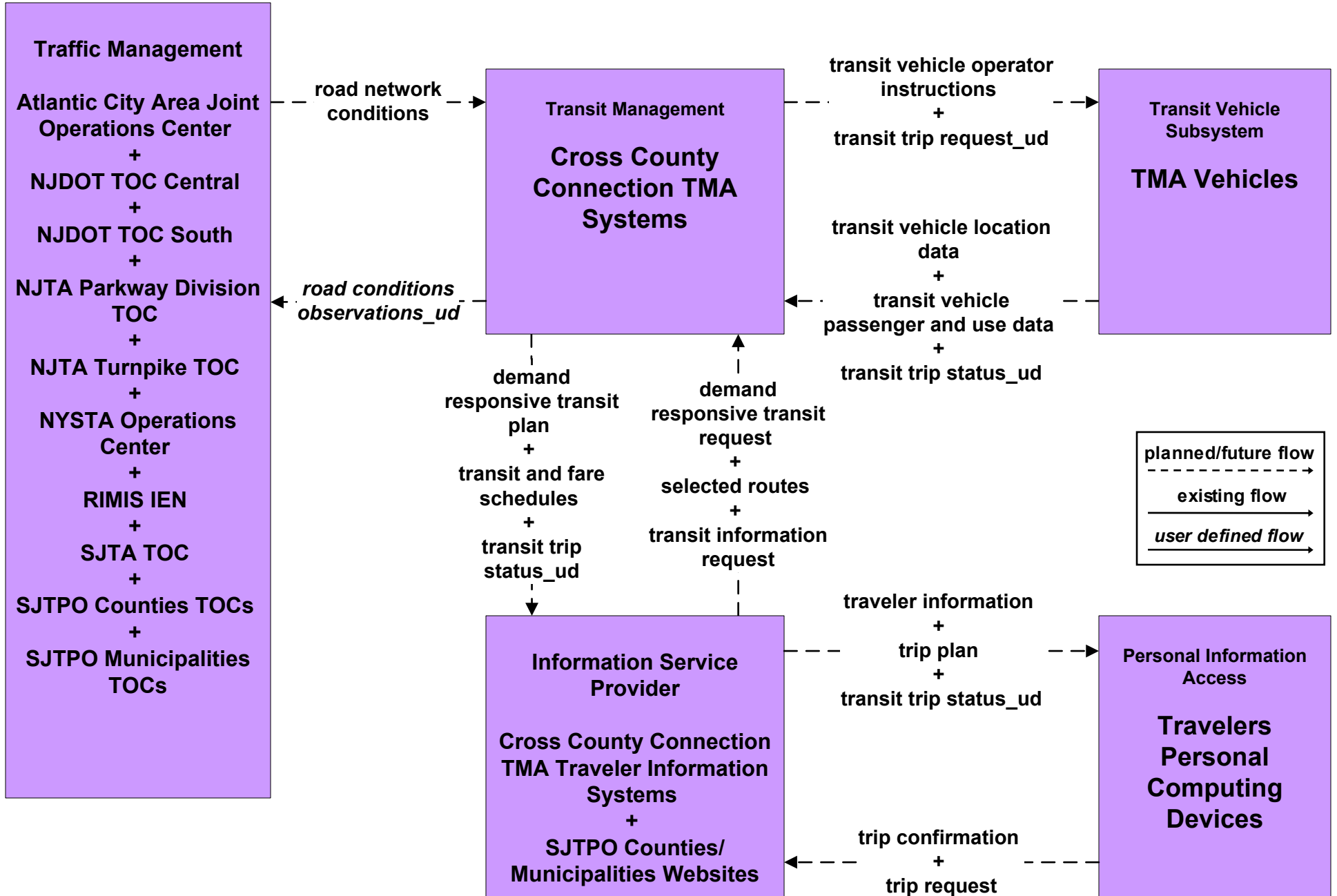
APTS3 - Demand Response Transit Operations NJ TRANSIT Access Link – Paratransit



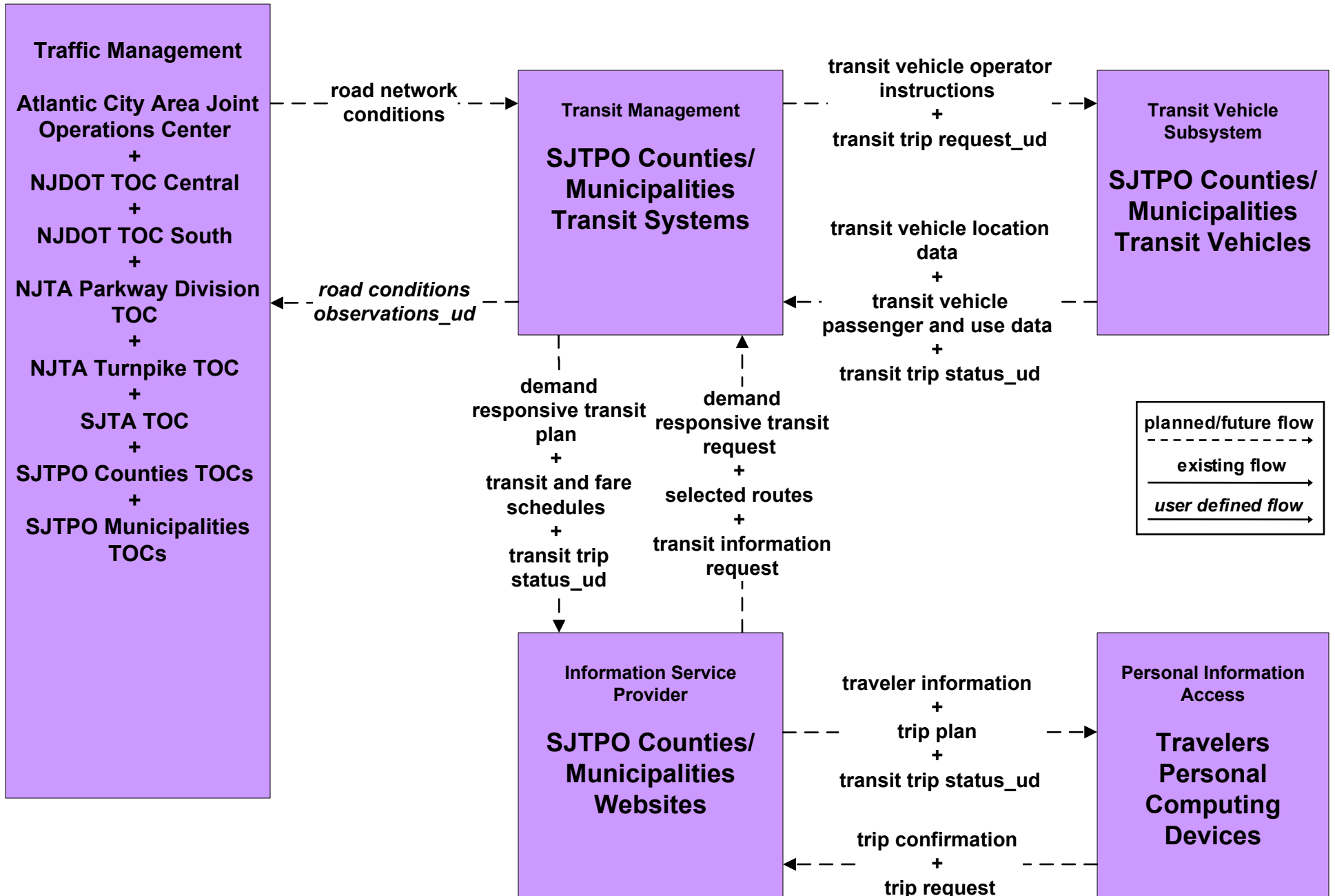
APTS3 - Demand Response Transit Operations SJTA



APTS3 - Demand Response Transit Operations Cross County Connection TMA

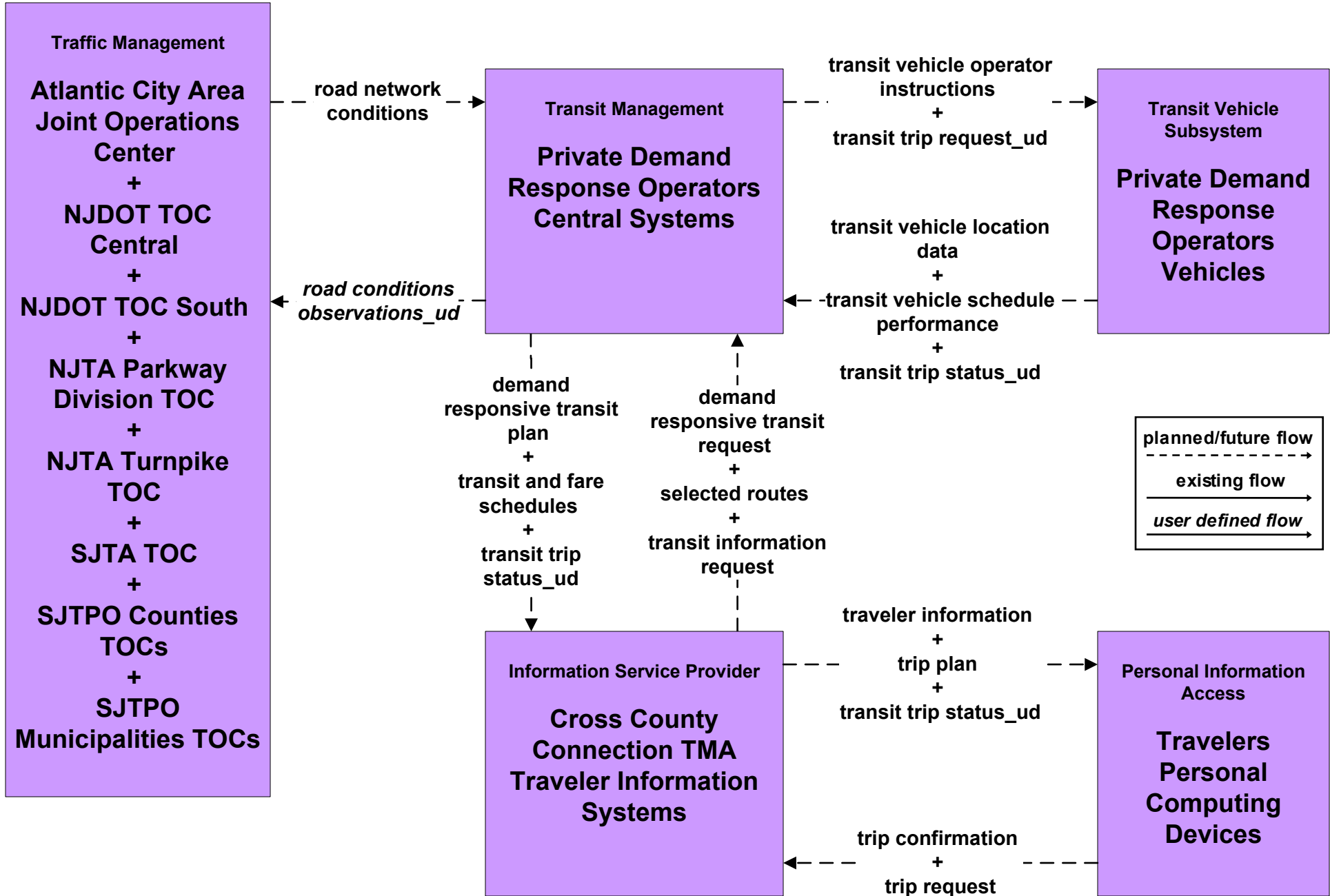


APTS3 - Demand Response Transit Operations
SJTPO Region – County/Municipal Transit Systems Paratransit

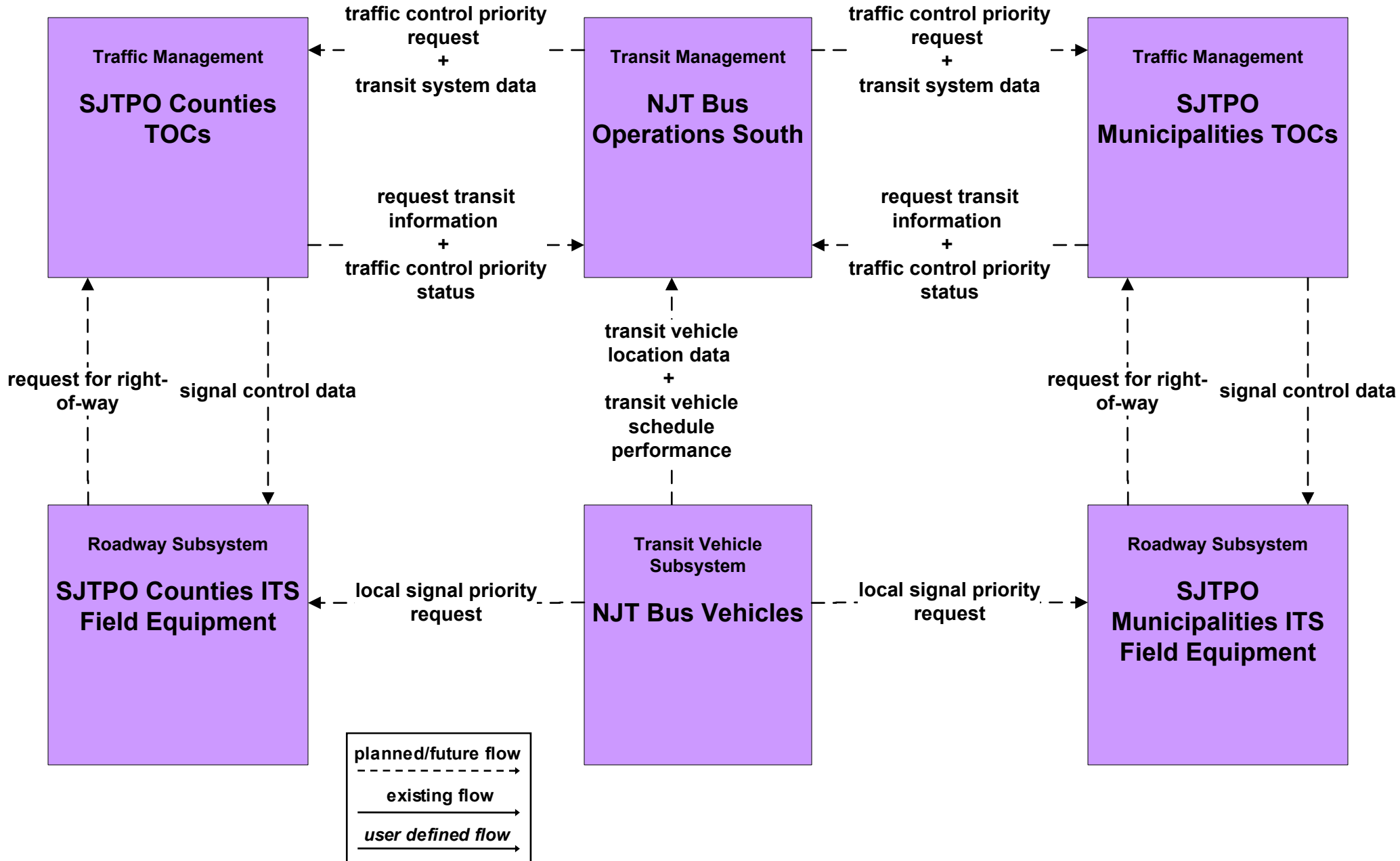


APTS3 - Demand Response Transit Operations

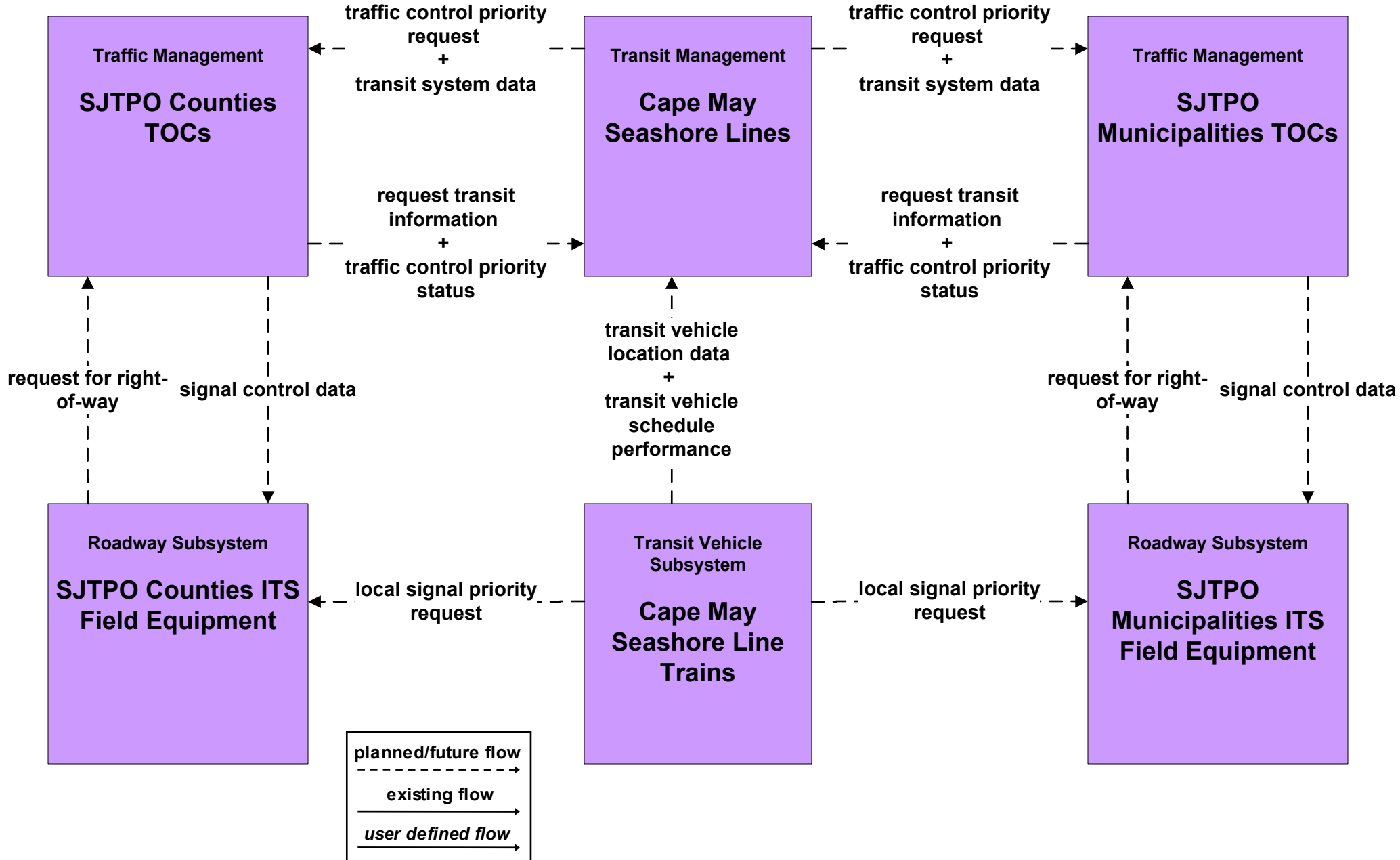
Private Demand Response Operators



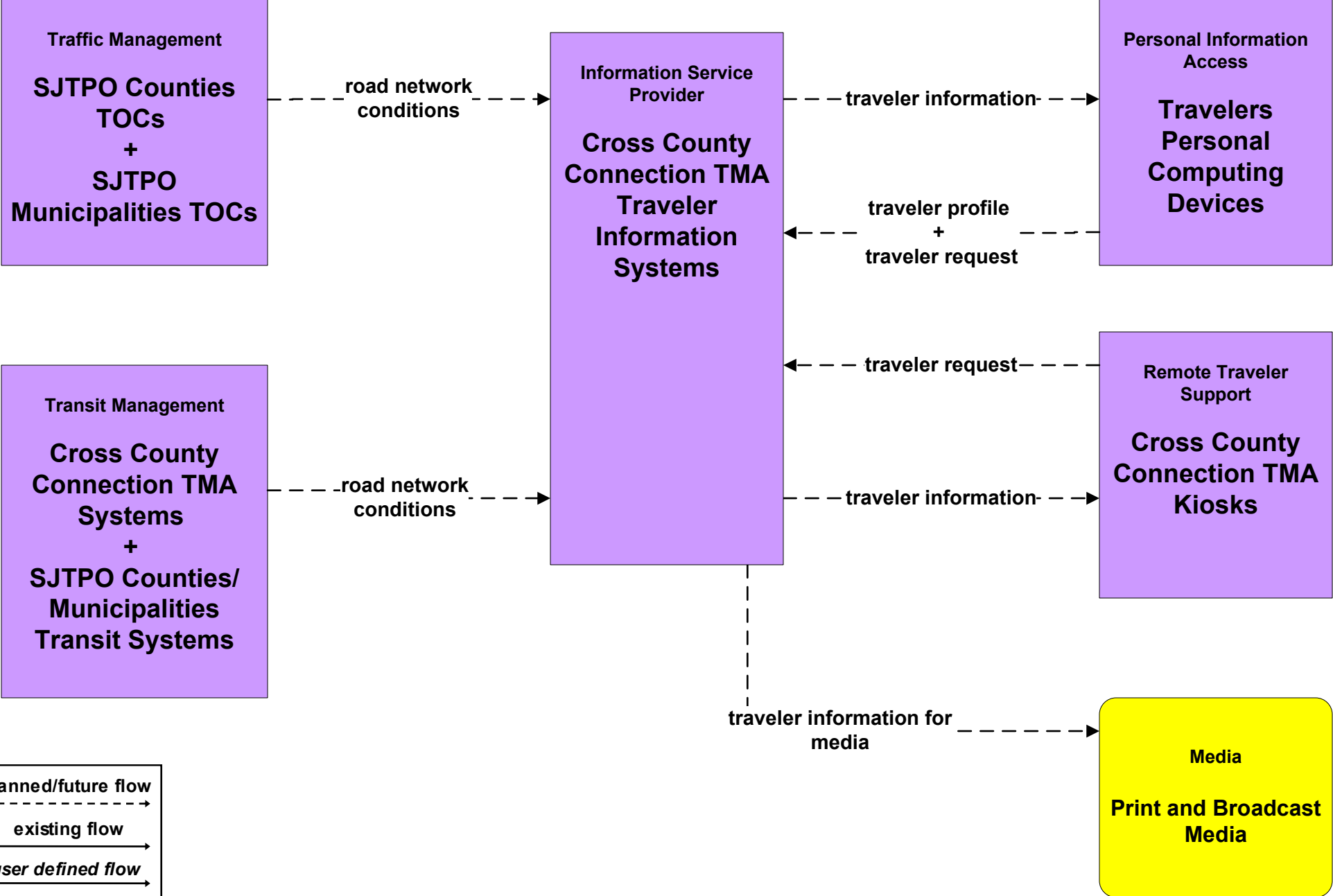
APTS7 - Multimodal Coordination NJ TRANSIT - Bus Operations South



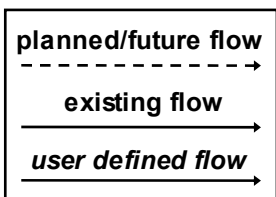
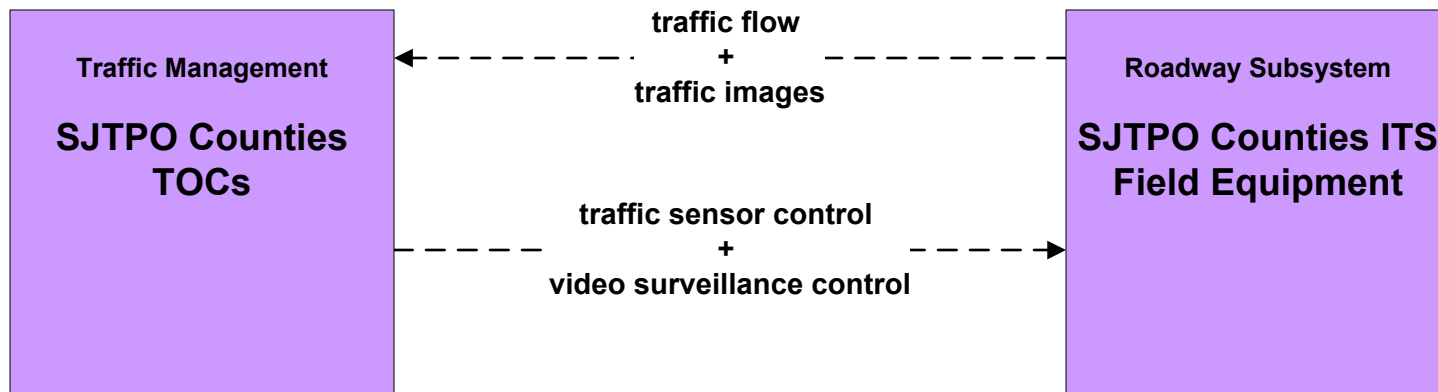
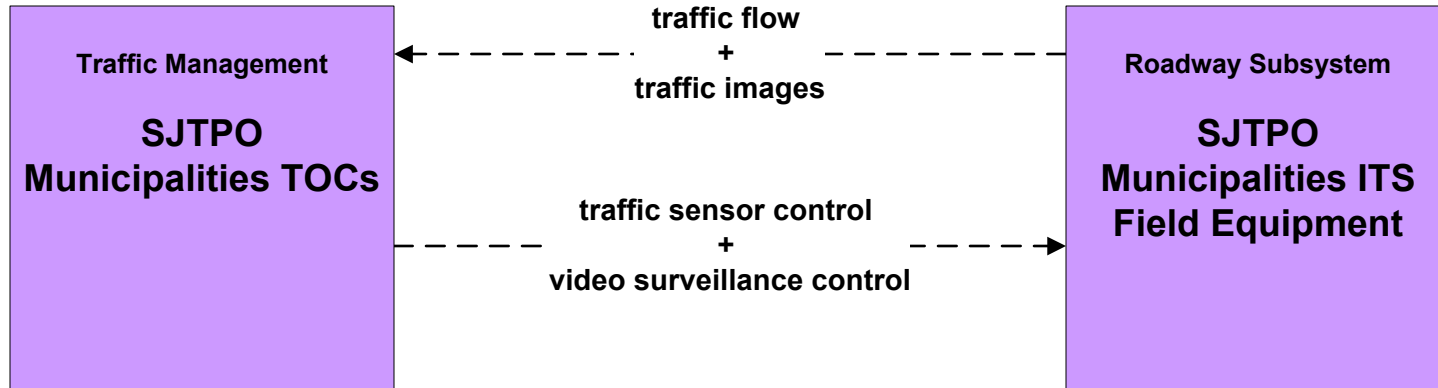
APTS7 - Multimodal Coordination Cape May Seashore Line



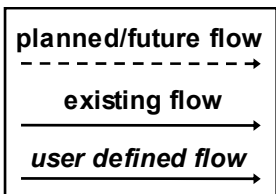
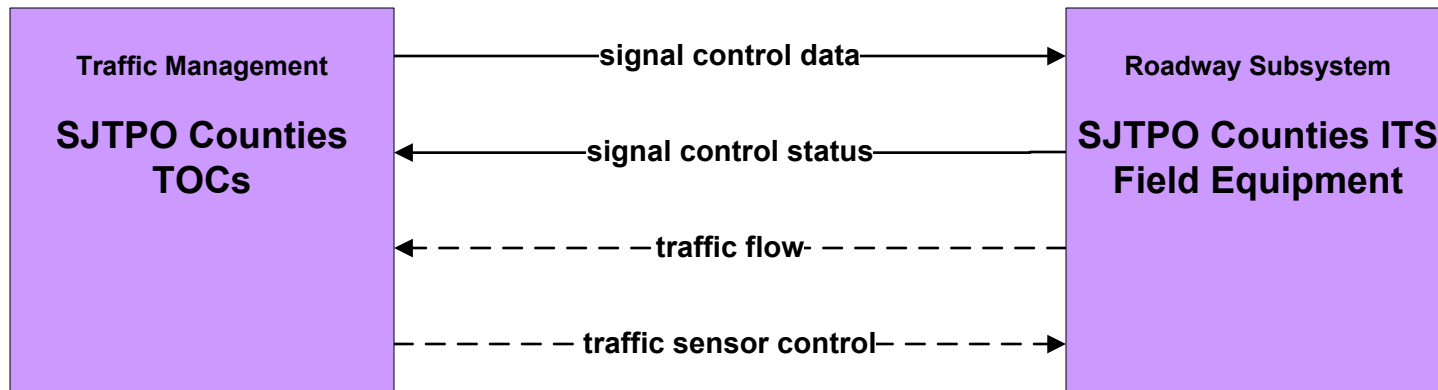
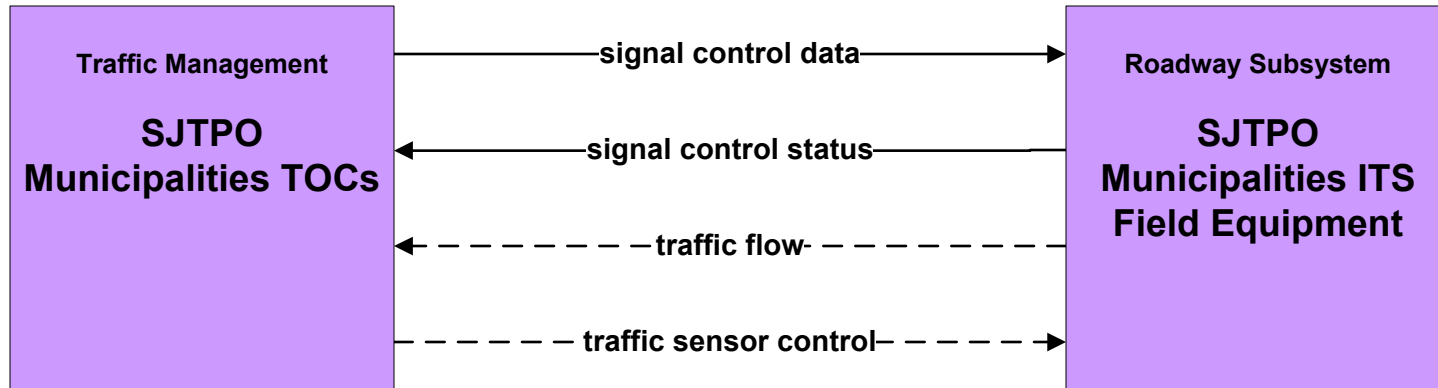
**ATIS2 - Interactive Traveler Information
Cross County Connection TMA**



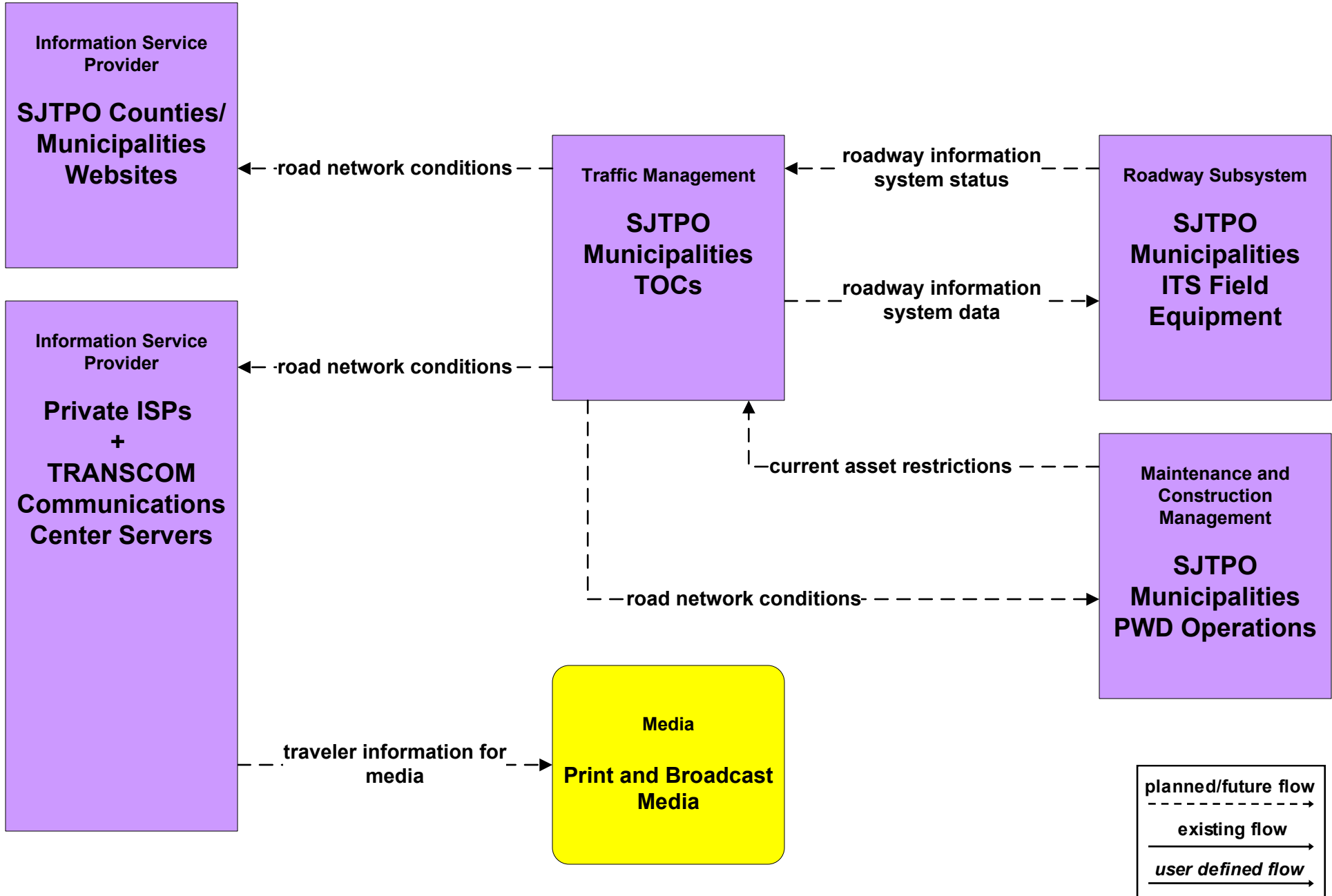
**ATMS01 - Network Surveillance
SJTPO Region TOCs**



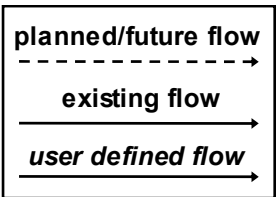
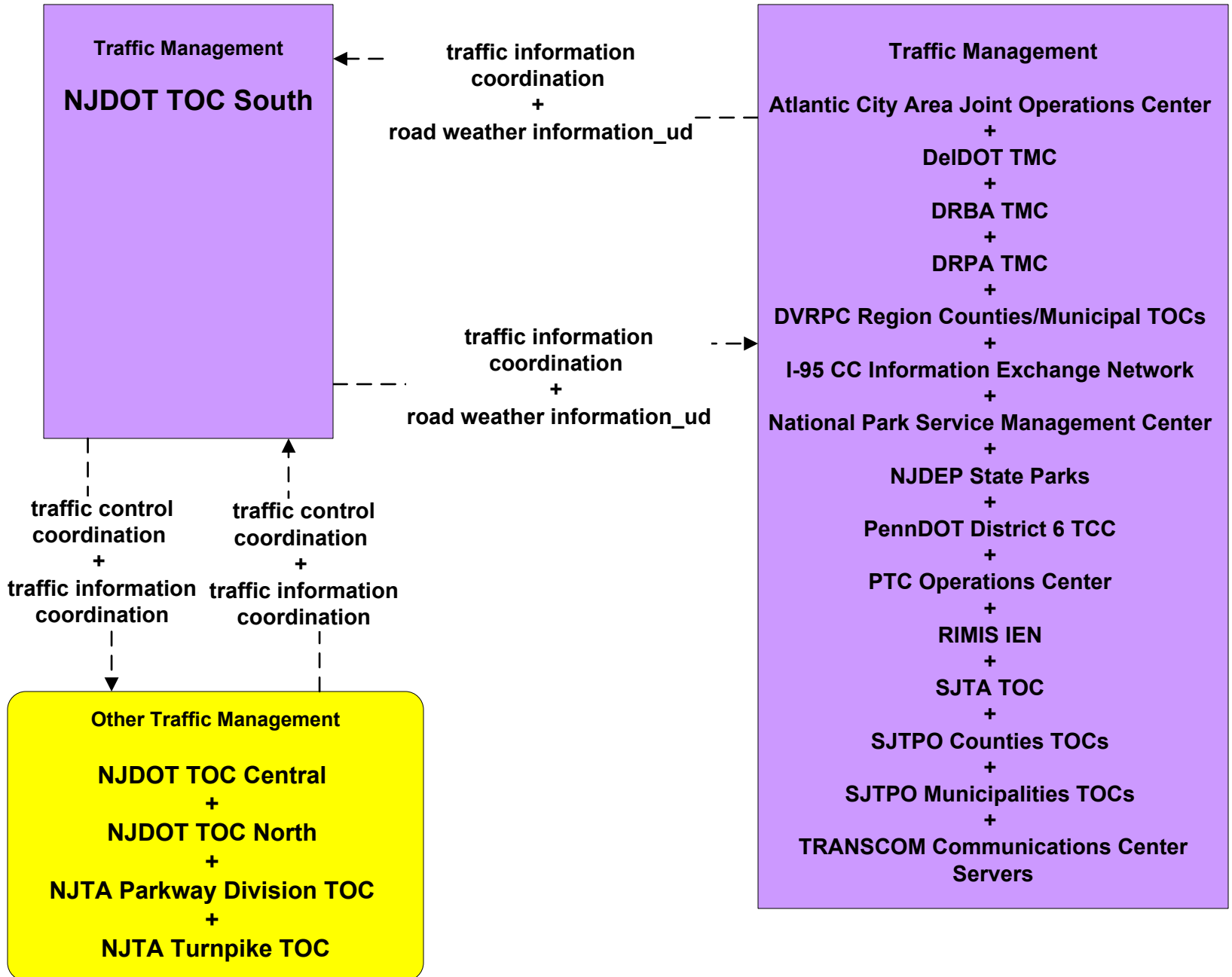
**ATMS03 - Surface Street Control
SJTPO Region TOCs**



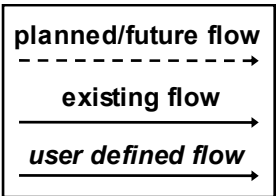
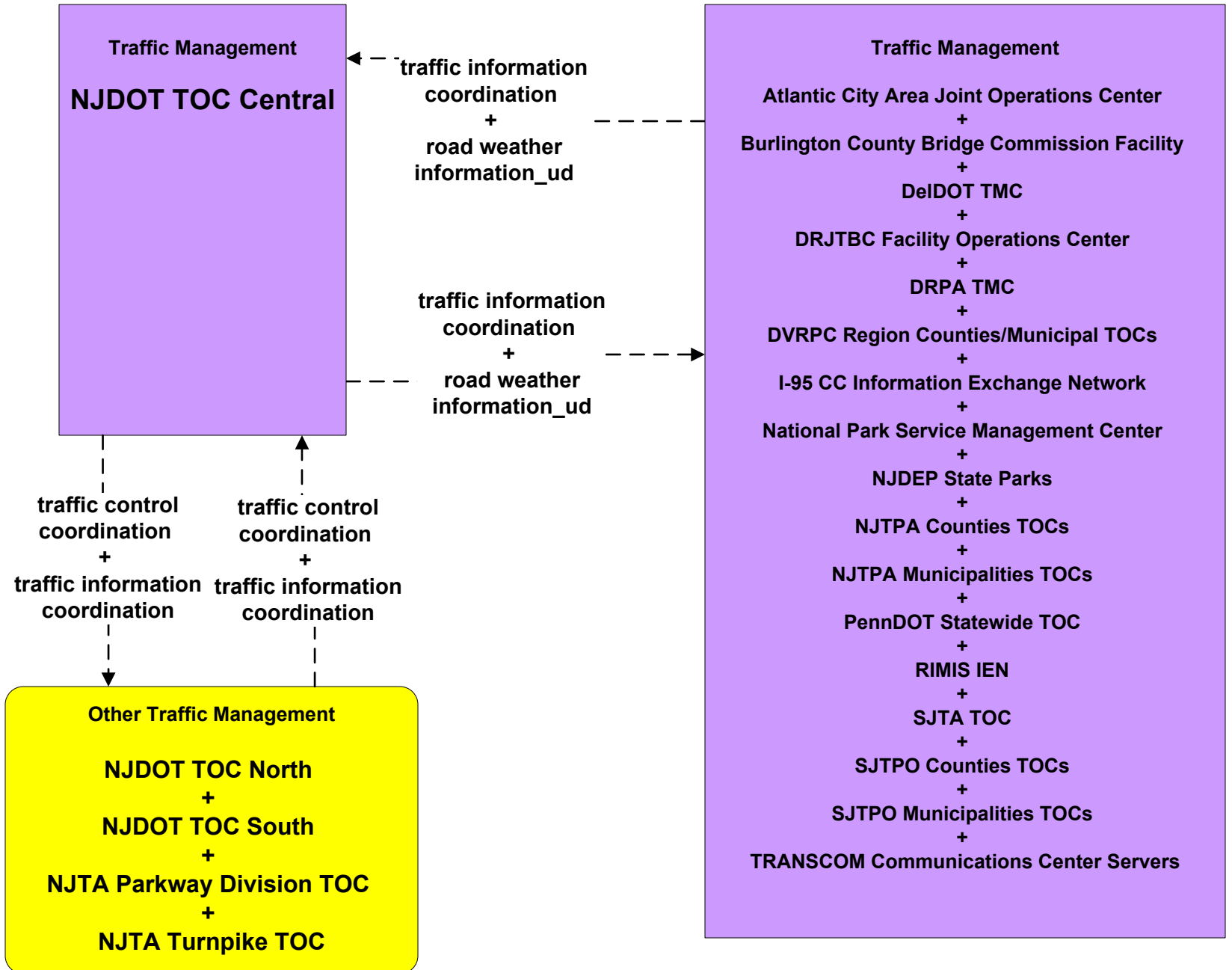
ATMS06 - Traffic Information Dissemination SJTPO Region Municipal TOCs




ATMS07 - Regional Traffic Control NJDOT South



ATMS07 - Regional Traffic Control NJDOT TOC Central

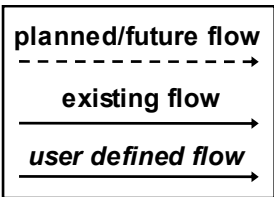


**ATMS07 - Regional Traffic Control
SJTPO Region County TOCs**




--- traffic information coordination

--- traffic information coordination

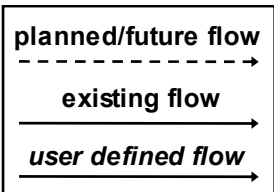


**ATMS07 - Regional Traffic Control
SJTPO Region Municipal TOCs**

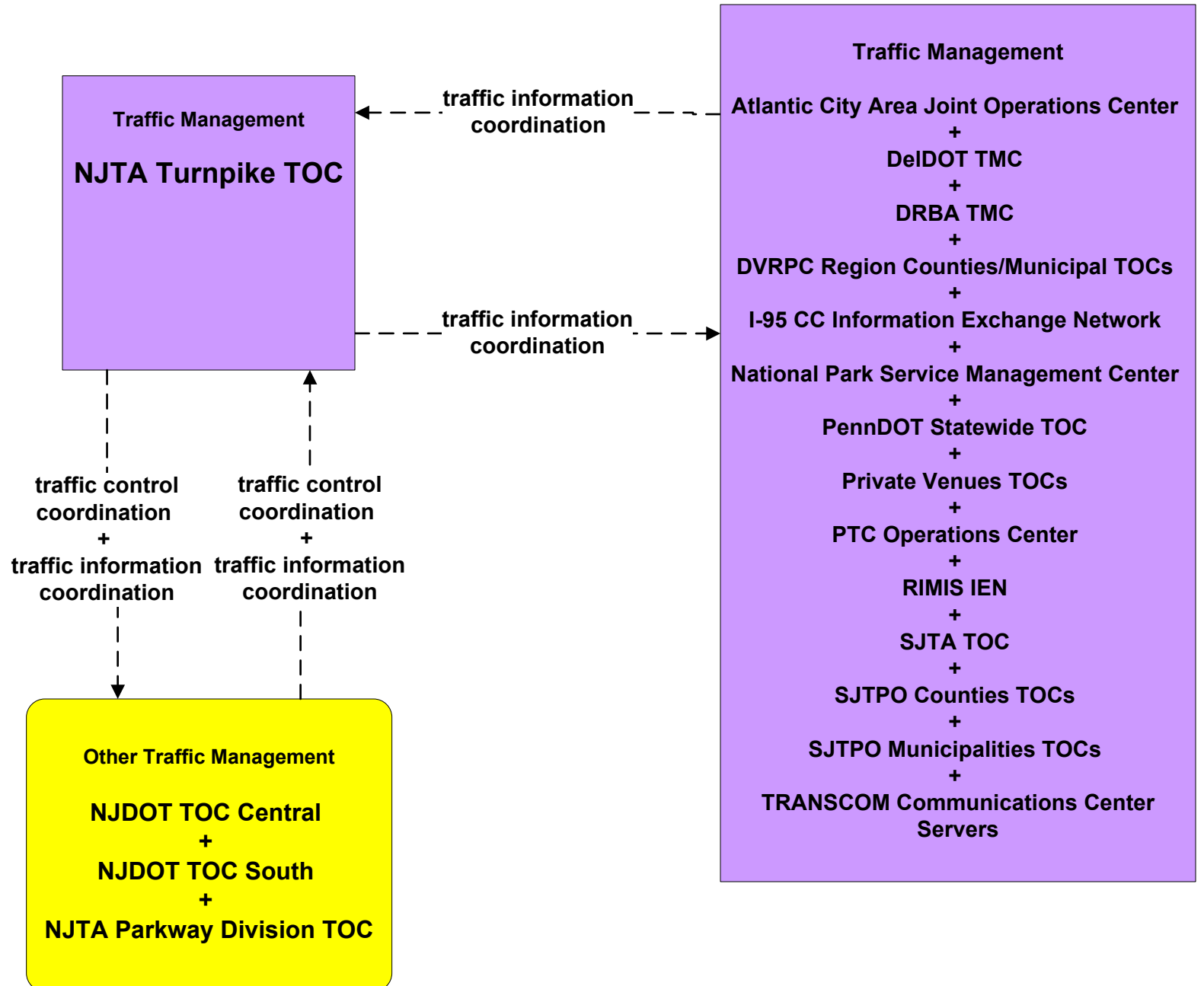


← - - -traffic information coordination- - -

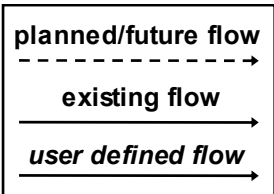
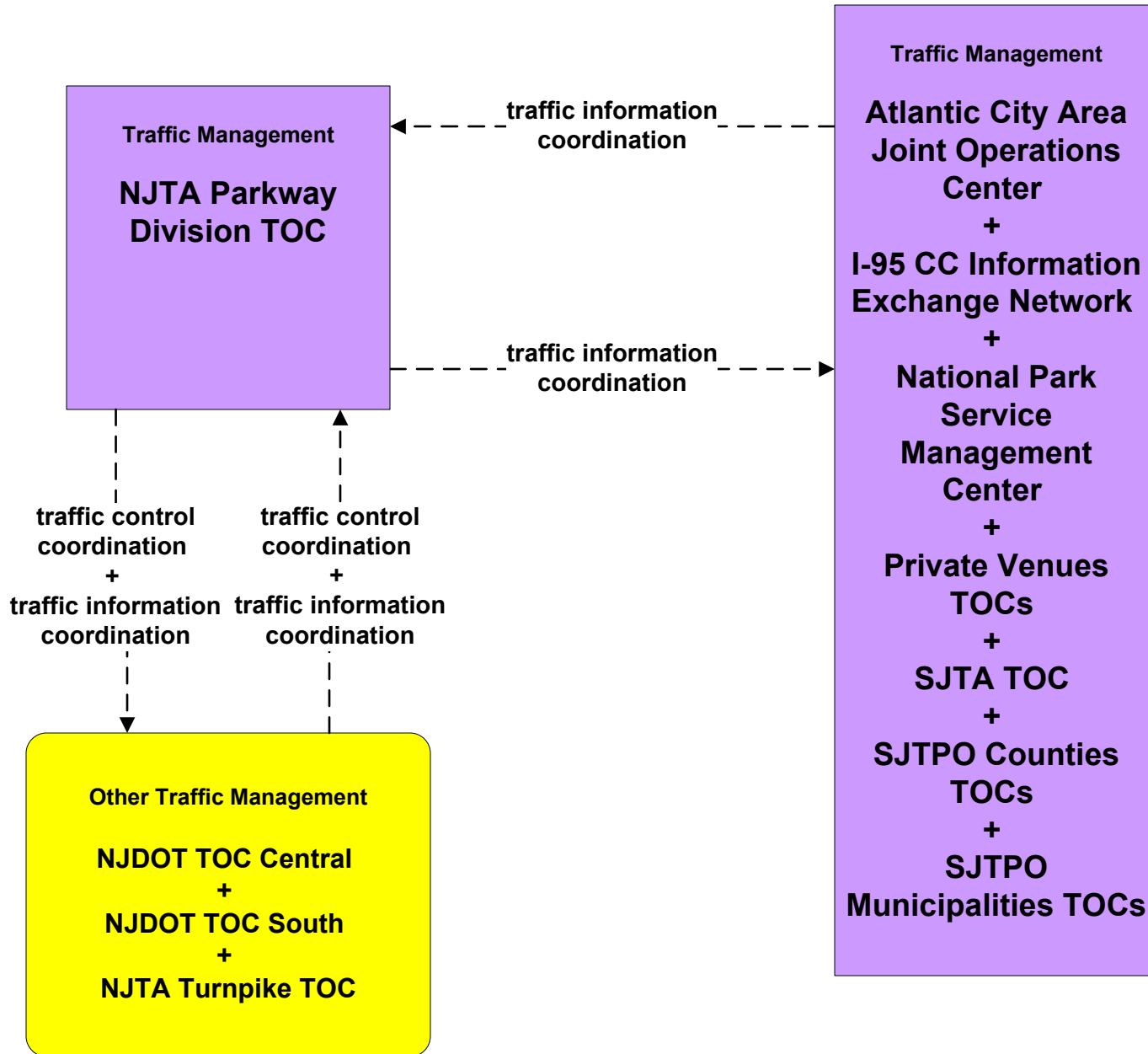
traffic information coordination



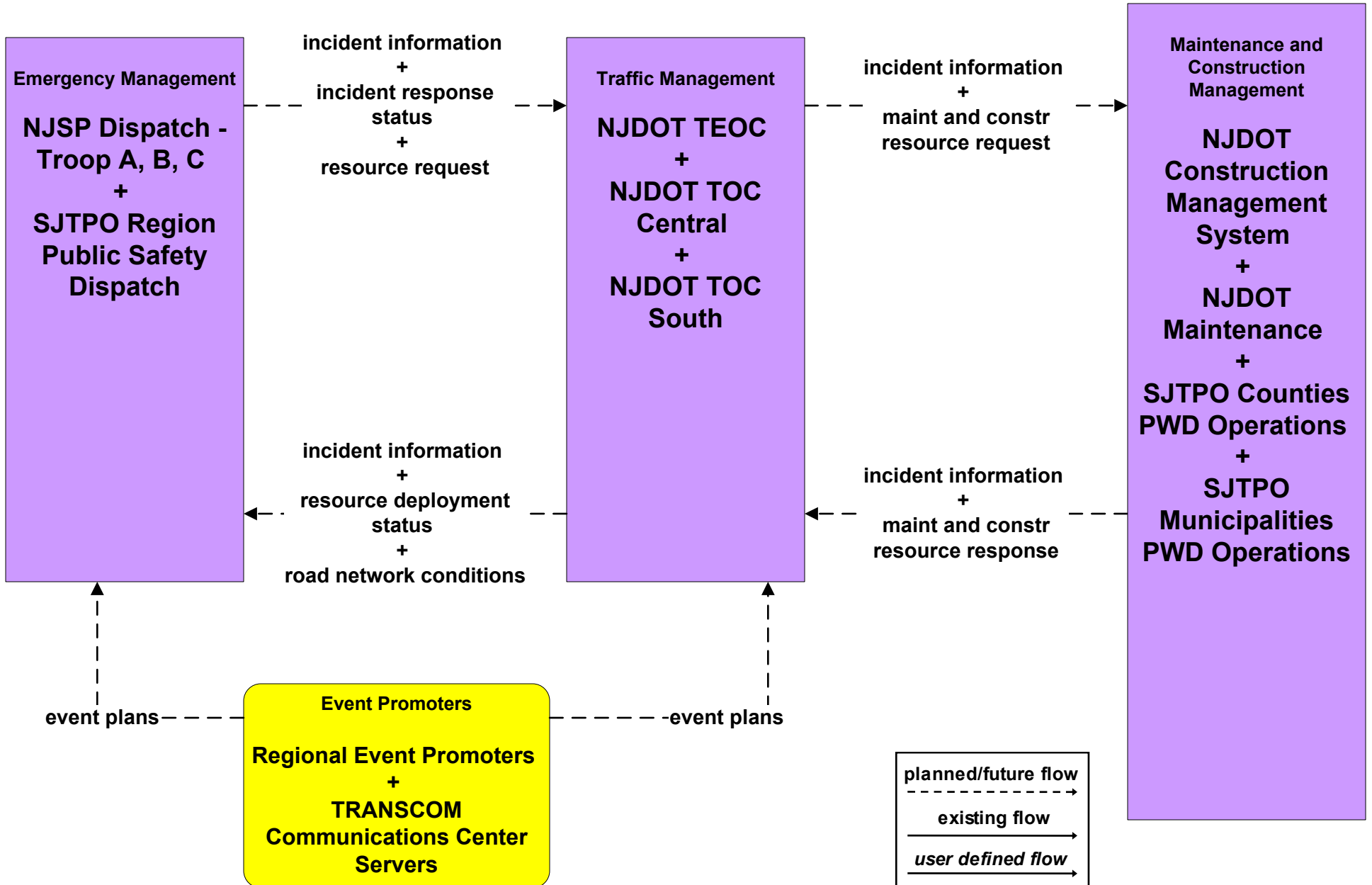
ATMS07 - Regional Traffic Control New Jersey Turnpike Authority



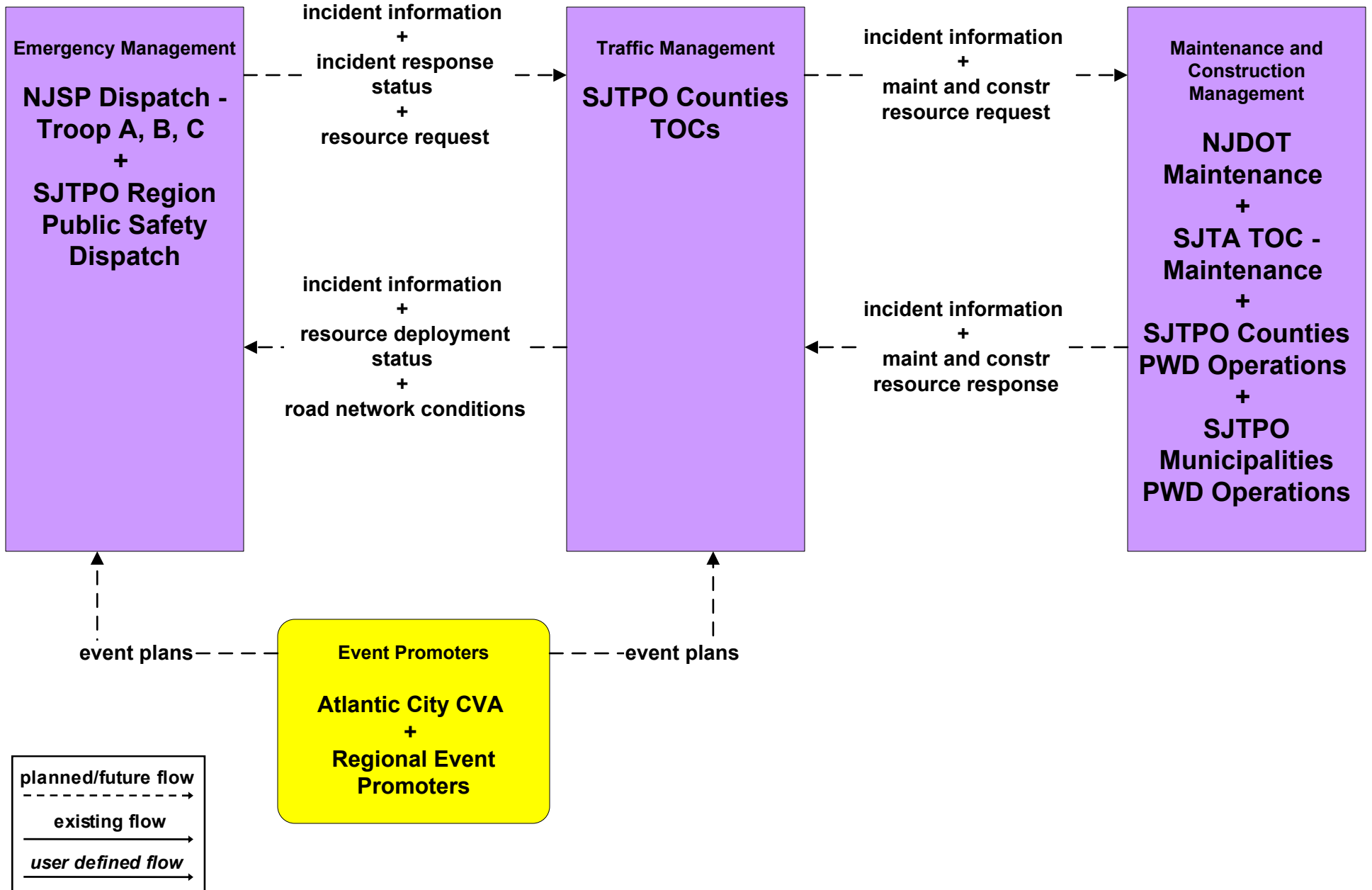
**ATMS07 - Regional Traffic Control
NJTA - Parkway Division**



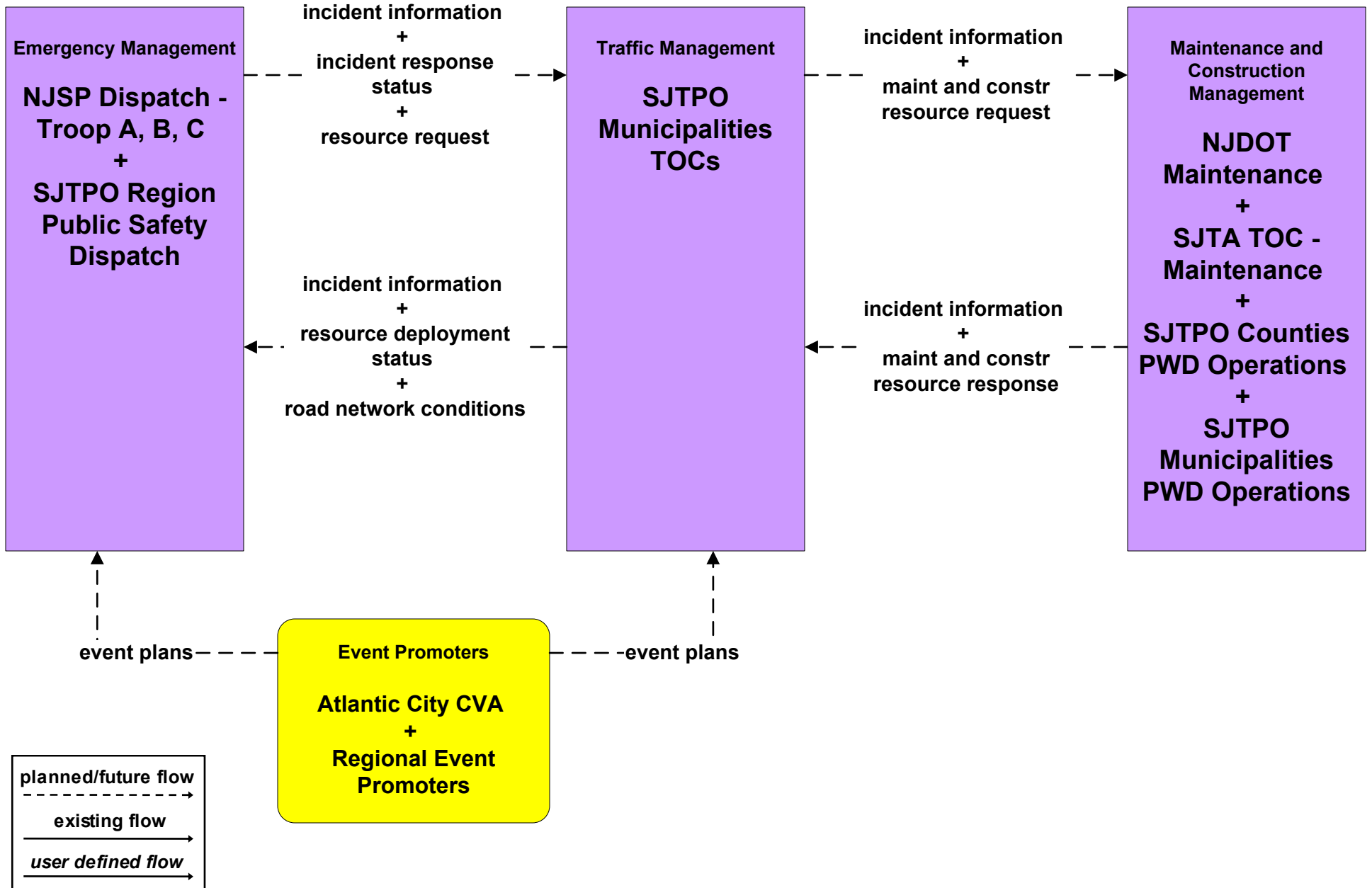
ATMS08 - Incident Management New Jersey DOT – SJTPO Region



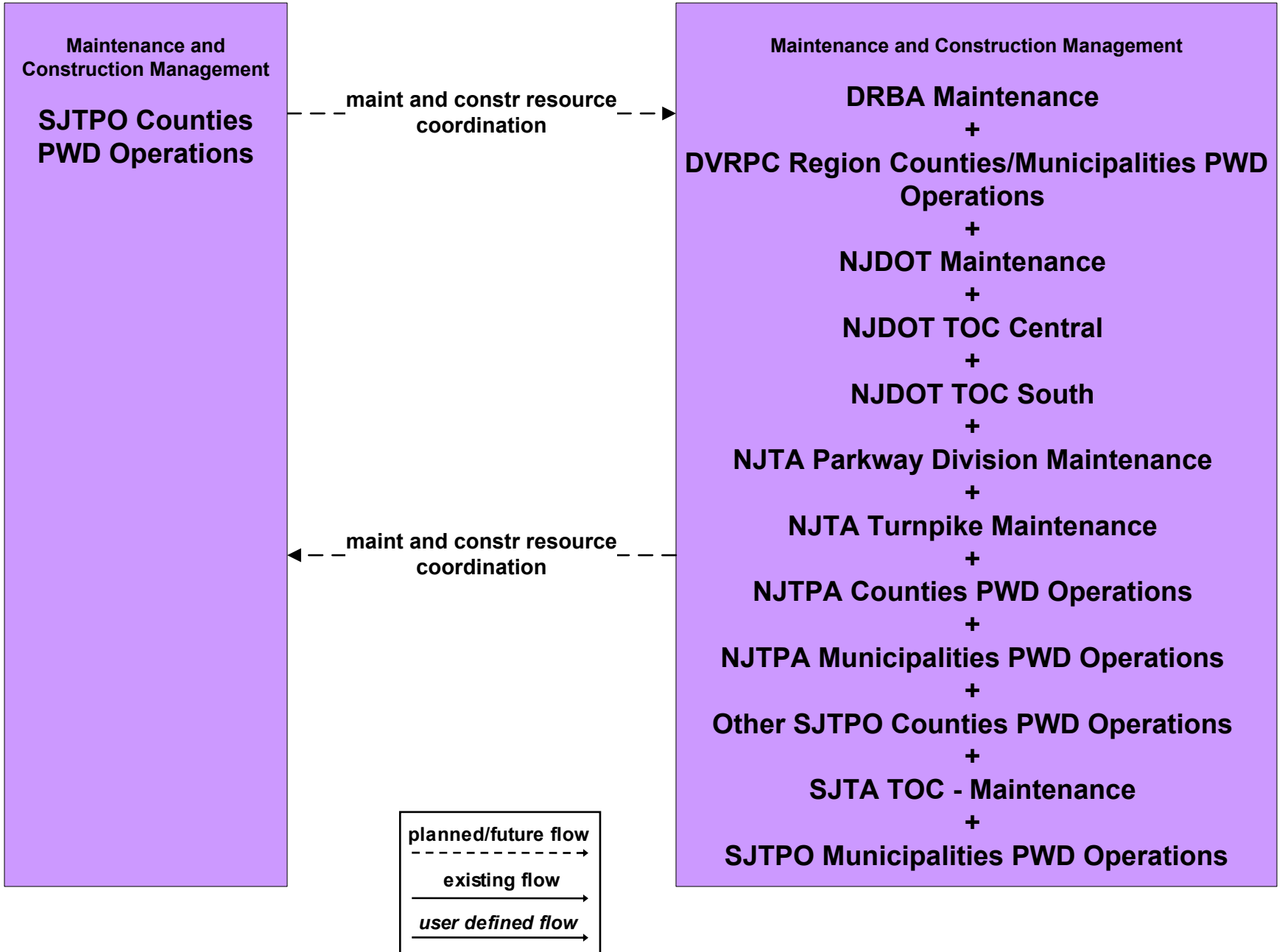
ATMS08 - Incident Management SJTPO Region County TOCs



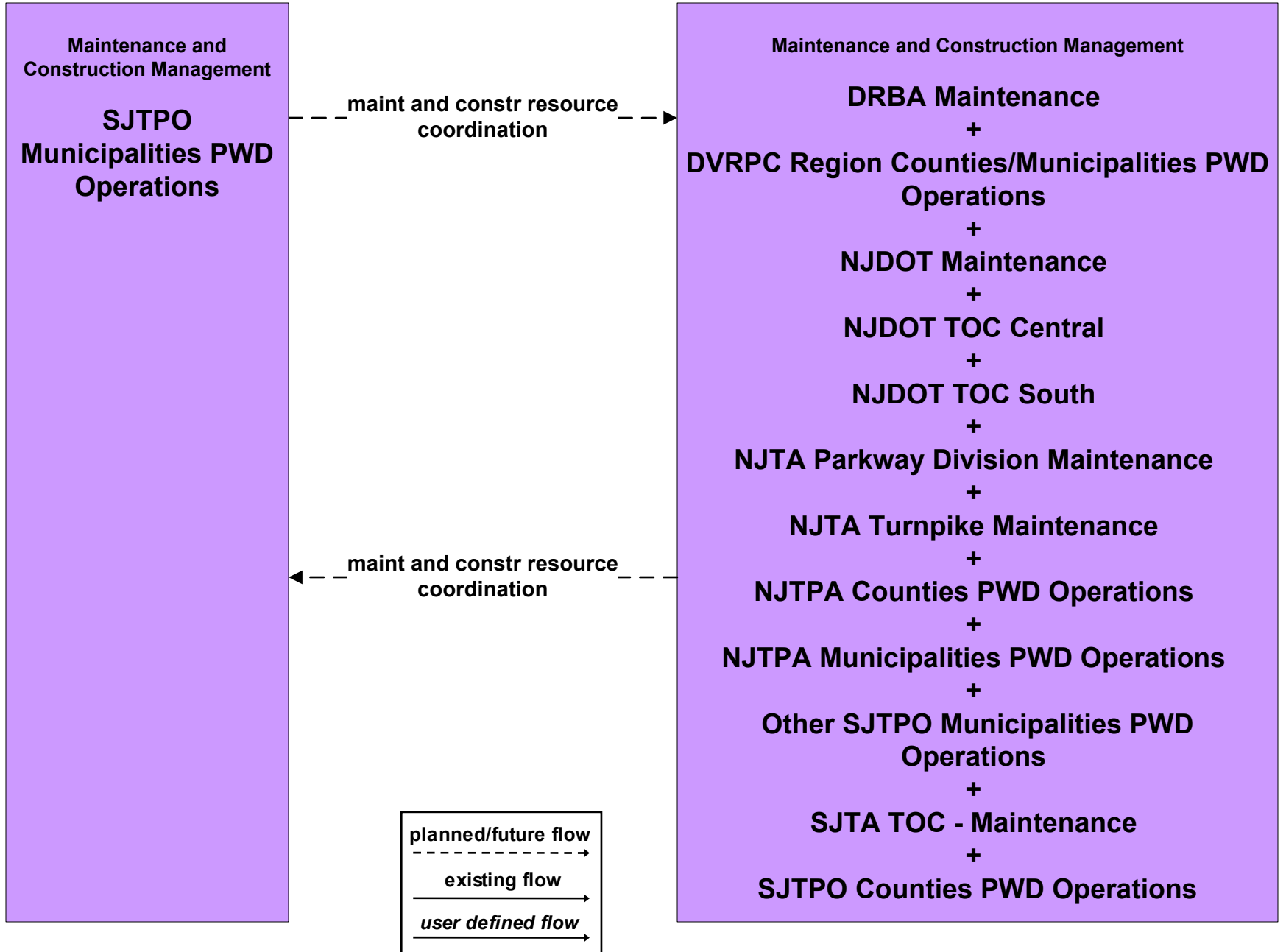
ATMS08 - Incident Management SJTPO Region Municipal TOCs



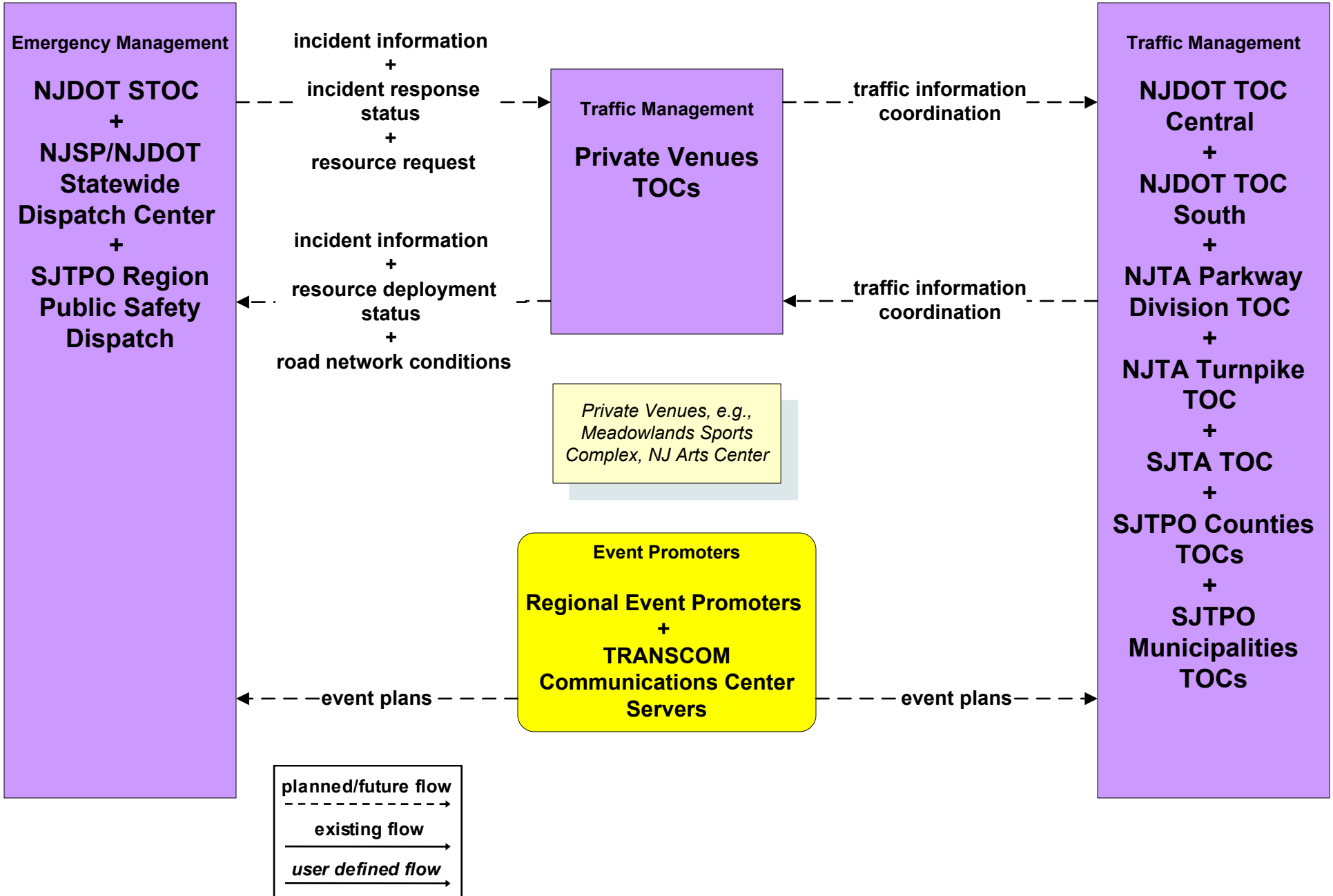
**ATMS08 - Incident Management
 SJTPO Counties PWD Operations (MCM – MCM)**



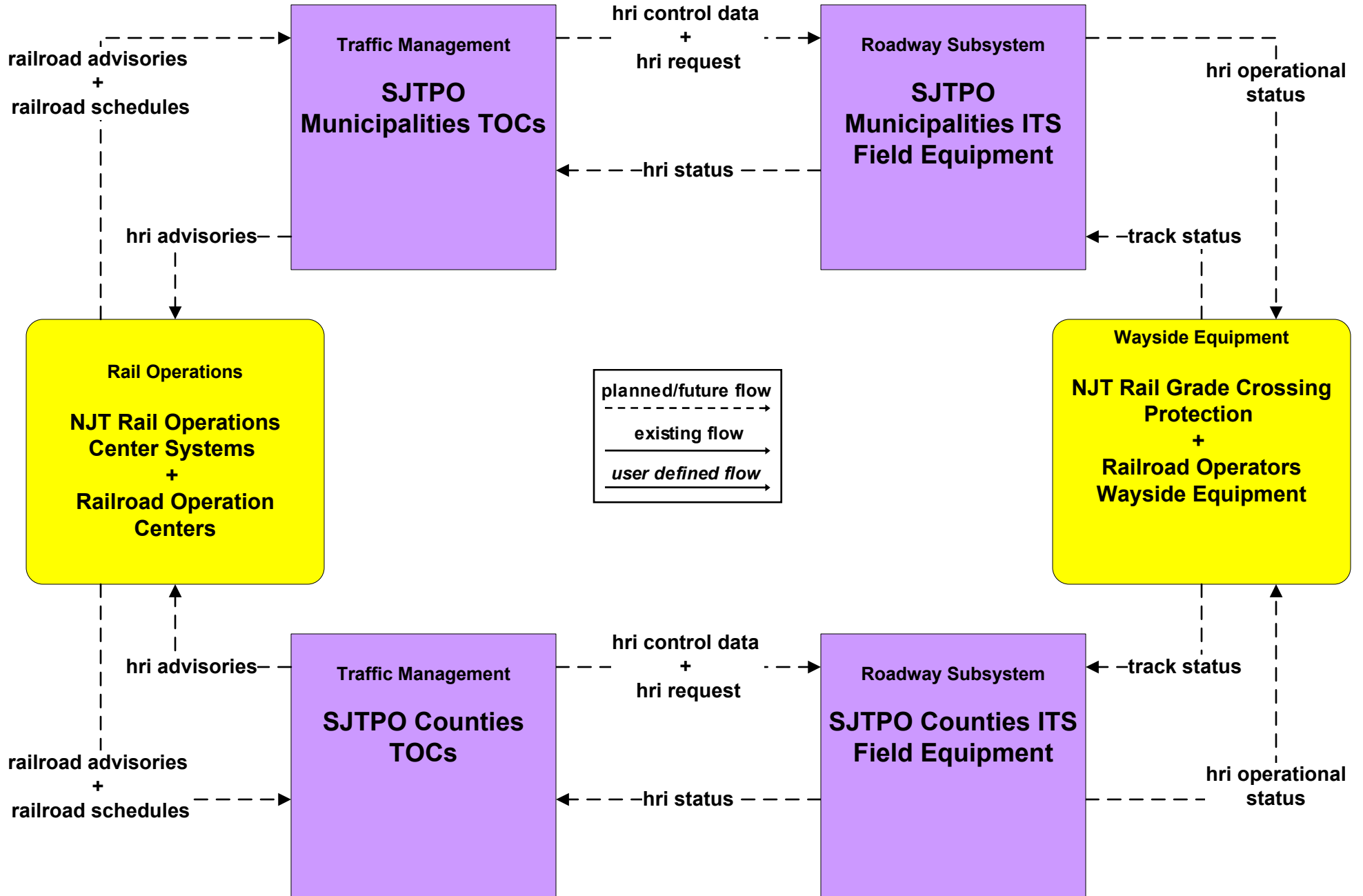
ATMS08 - Incident Management
SJTPO Municipalities PWD Operations (MCM – MCM)



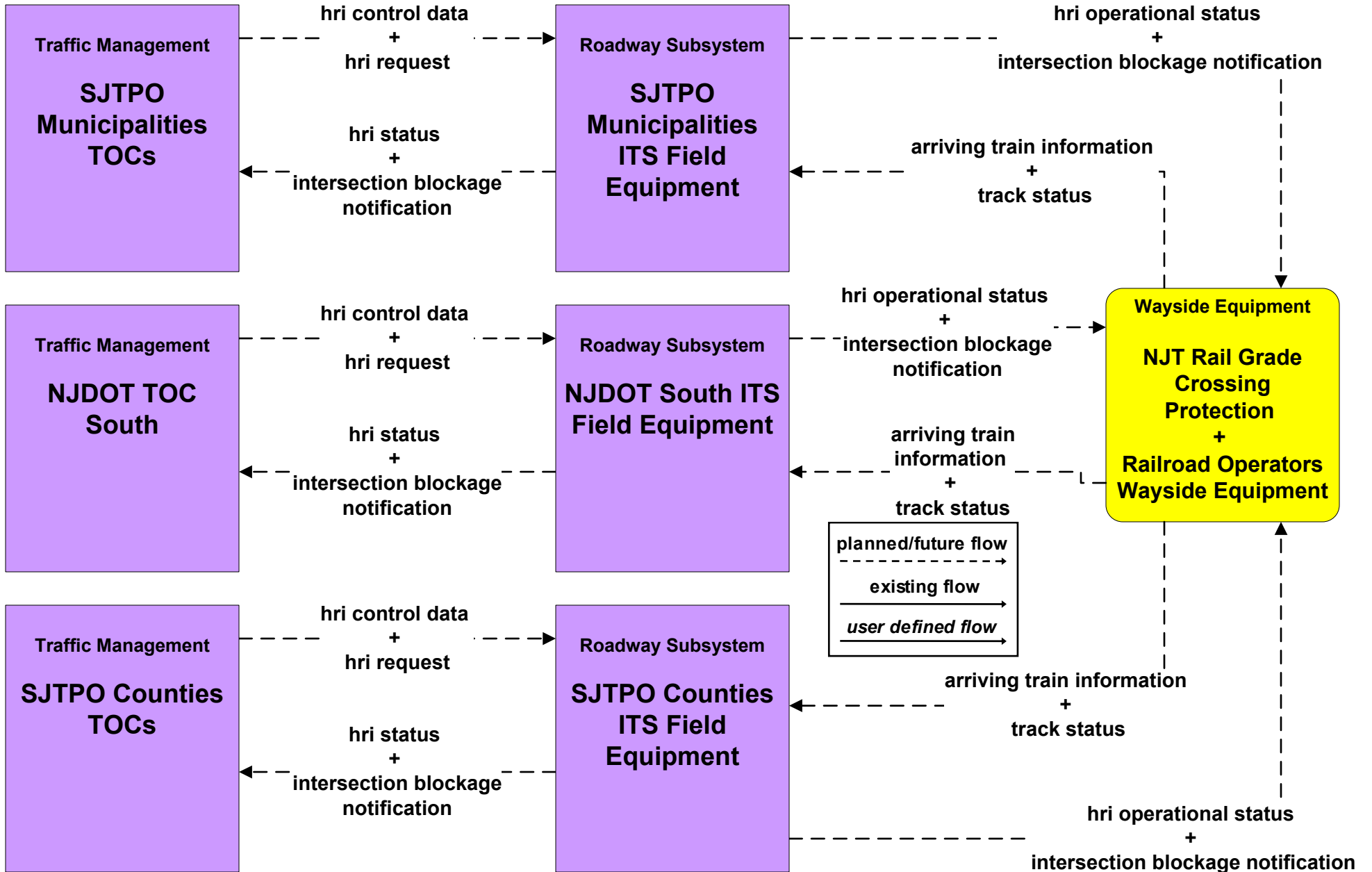
ATMS08 - Incident Management Private Venues



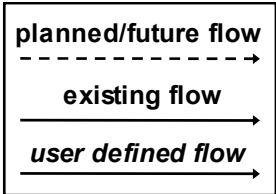
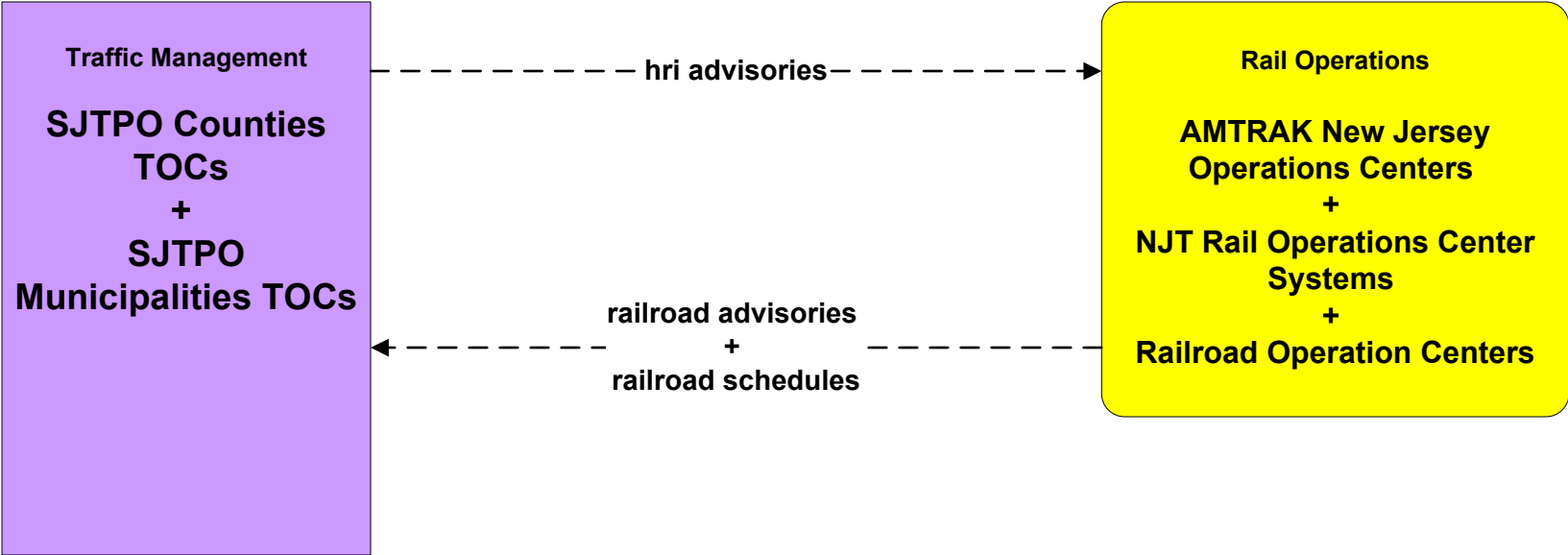
ATMS13 - Standard Railroad Crossing SJTPO Region TOCs and Rail Operators



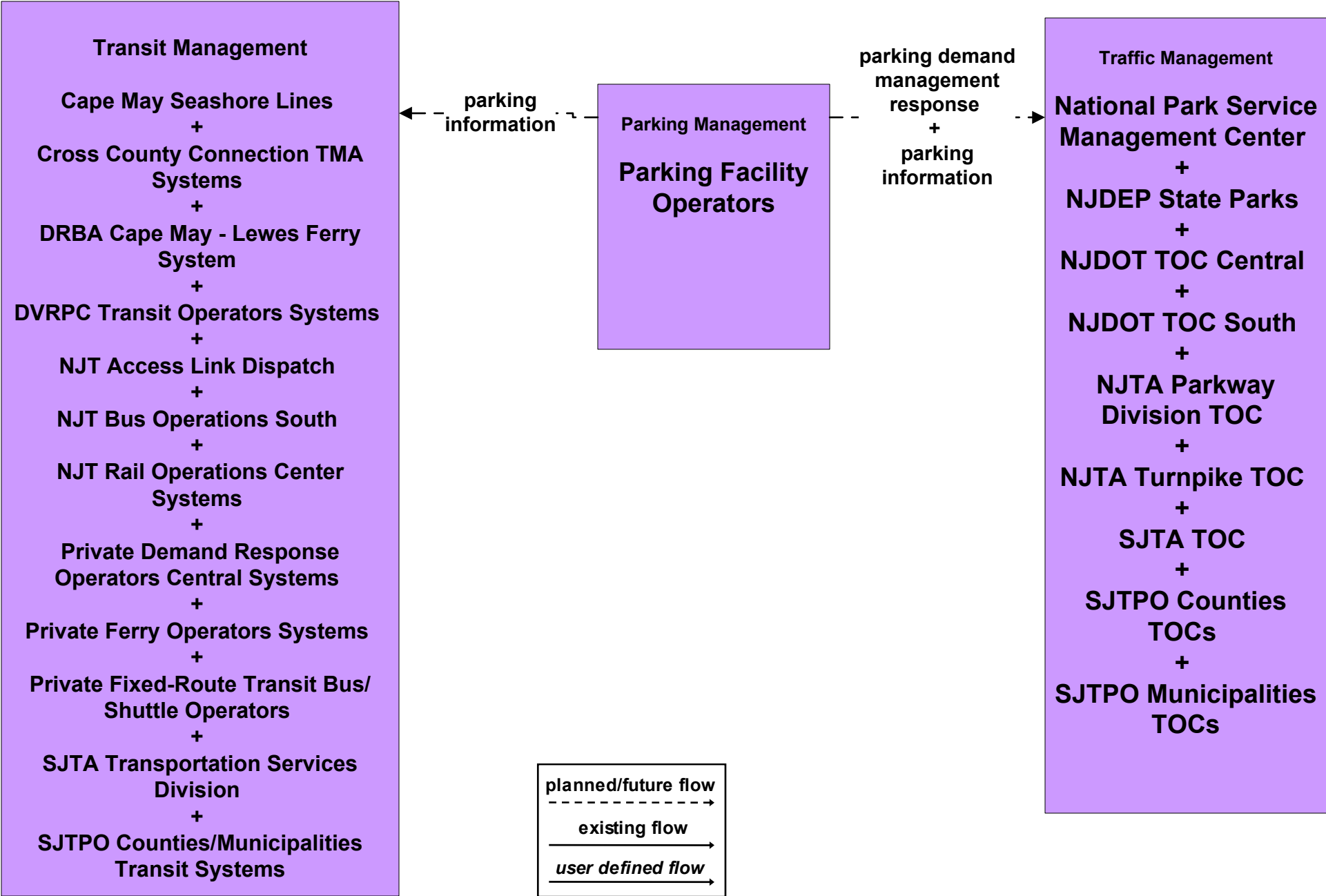
ATMS14 - Advanced Railroad Crossing SJTPO Region TOCs and Rail Operators



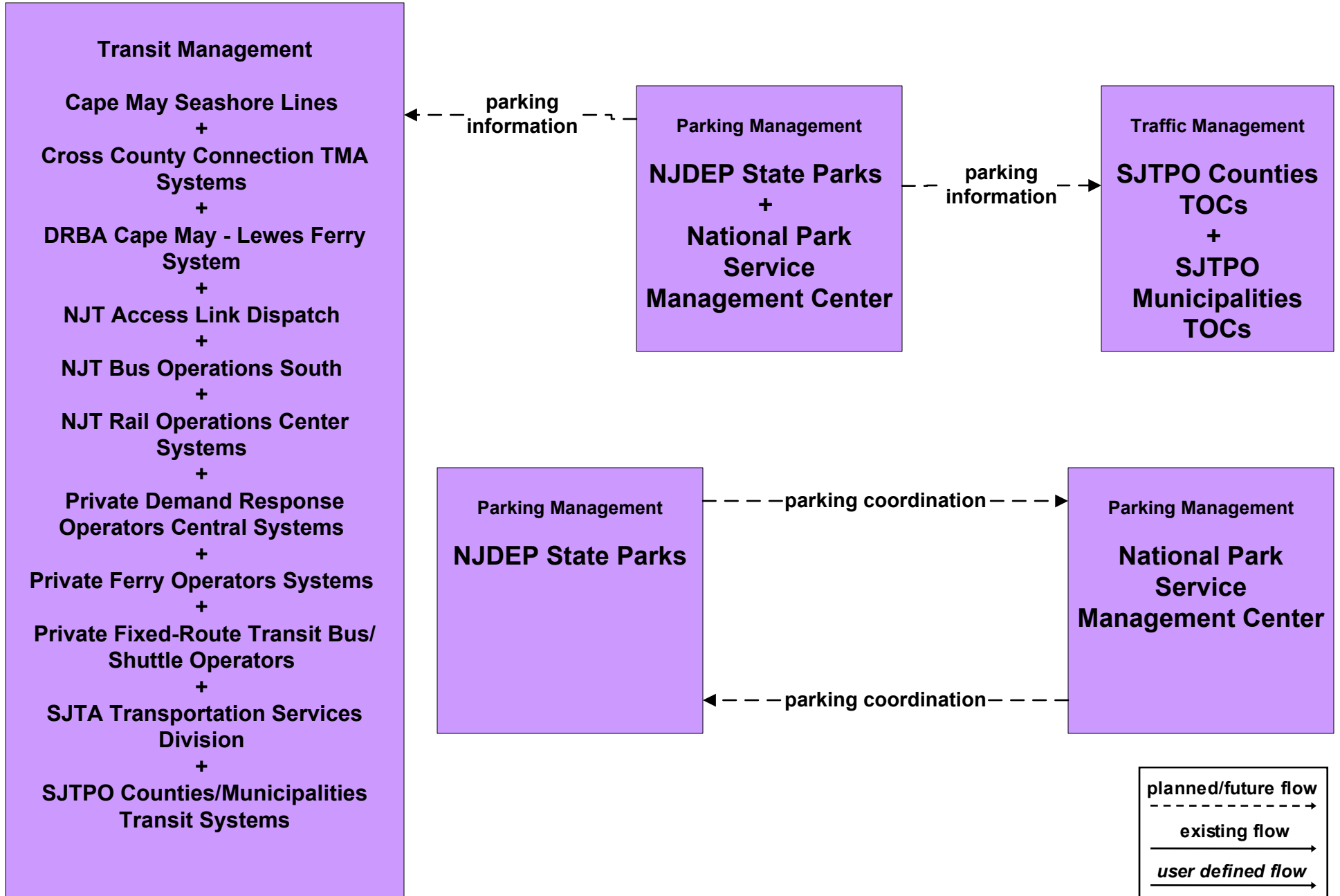
**ATMS15 - Railroad Operations Coordination
SJTPO Region TOCs / NJDOT**



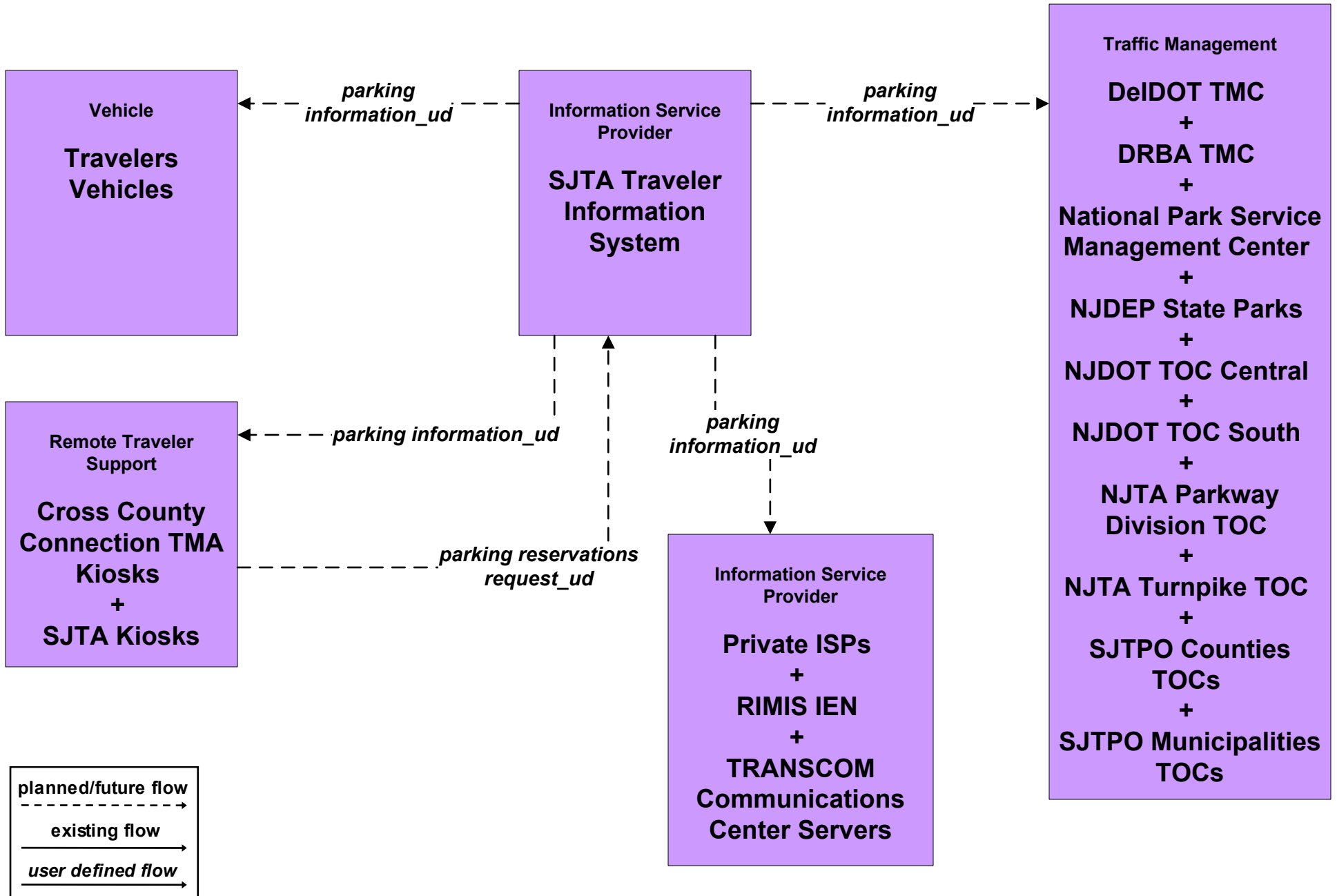
**ATMS16 - Parking Facility Management
Parking Facility Operators (1 of 2)**



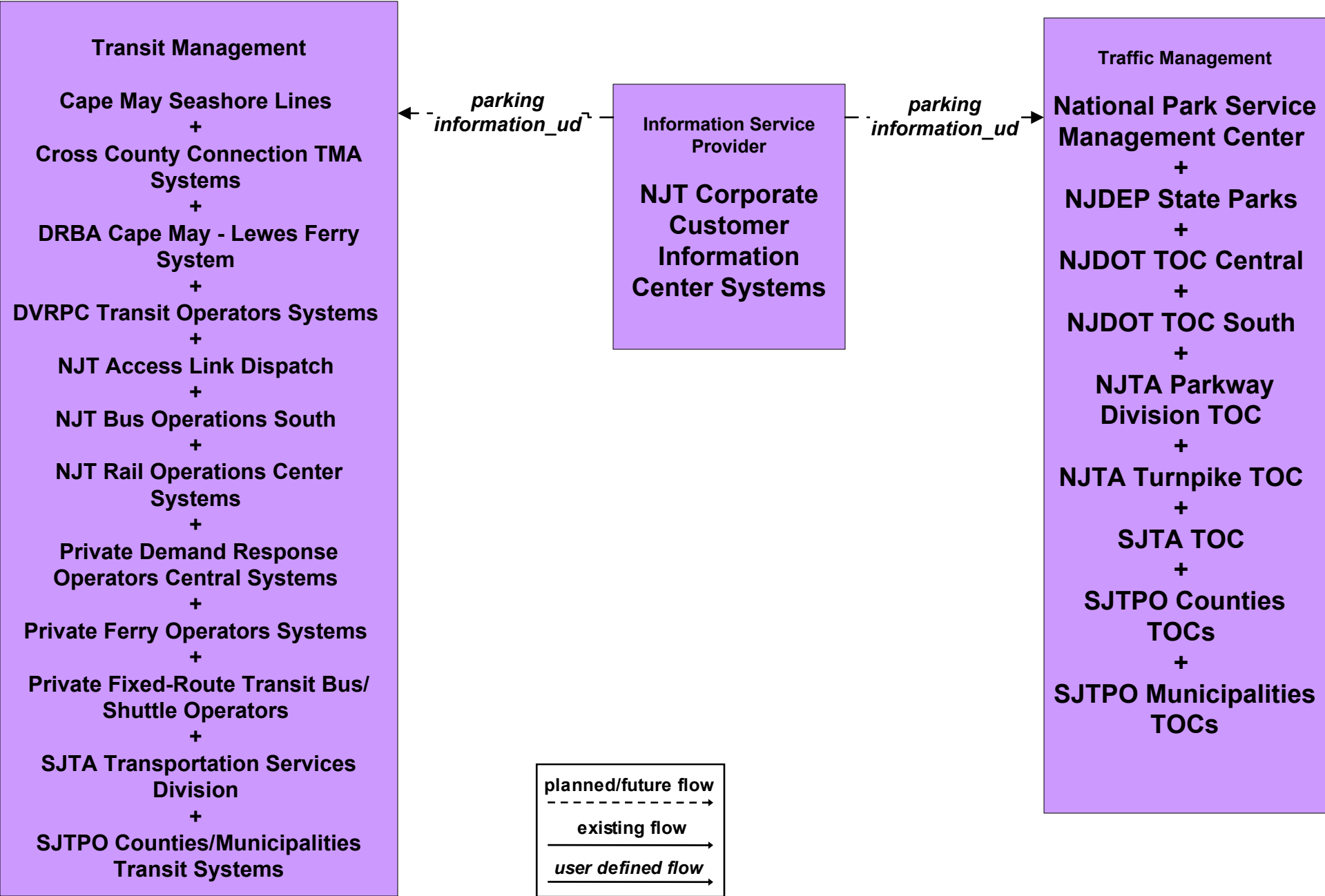
ATMS16 - Parking Facility Management
NJDEP State Parks and NPS Parks Parking Facilities (1 of 2)



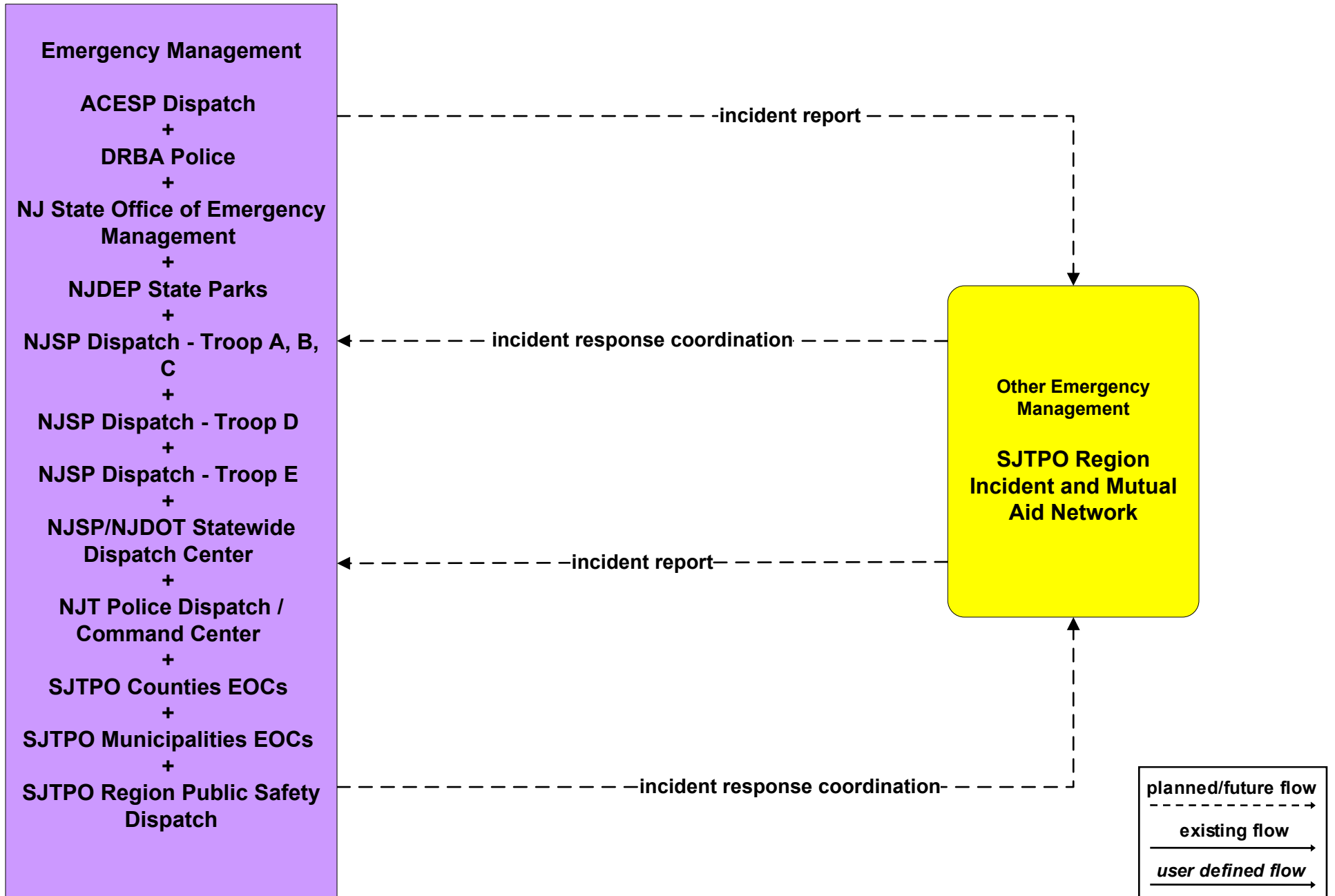
**ATMS16 - Parking Facility Management
SJTA Parking Facilities (3 of 3)**



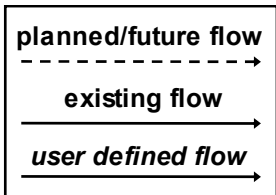
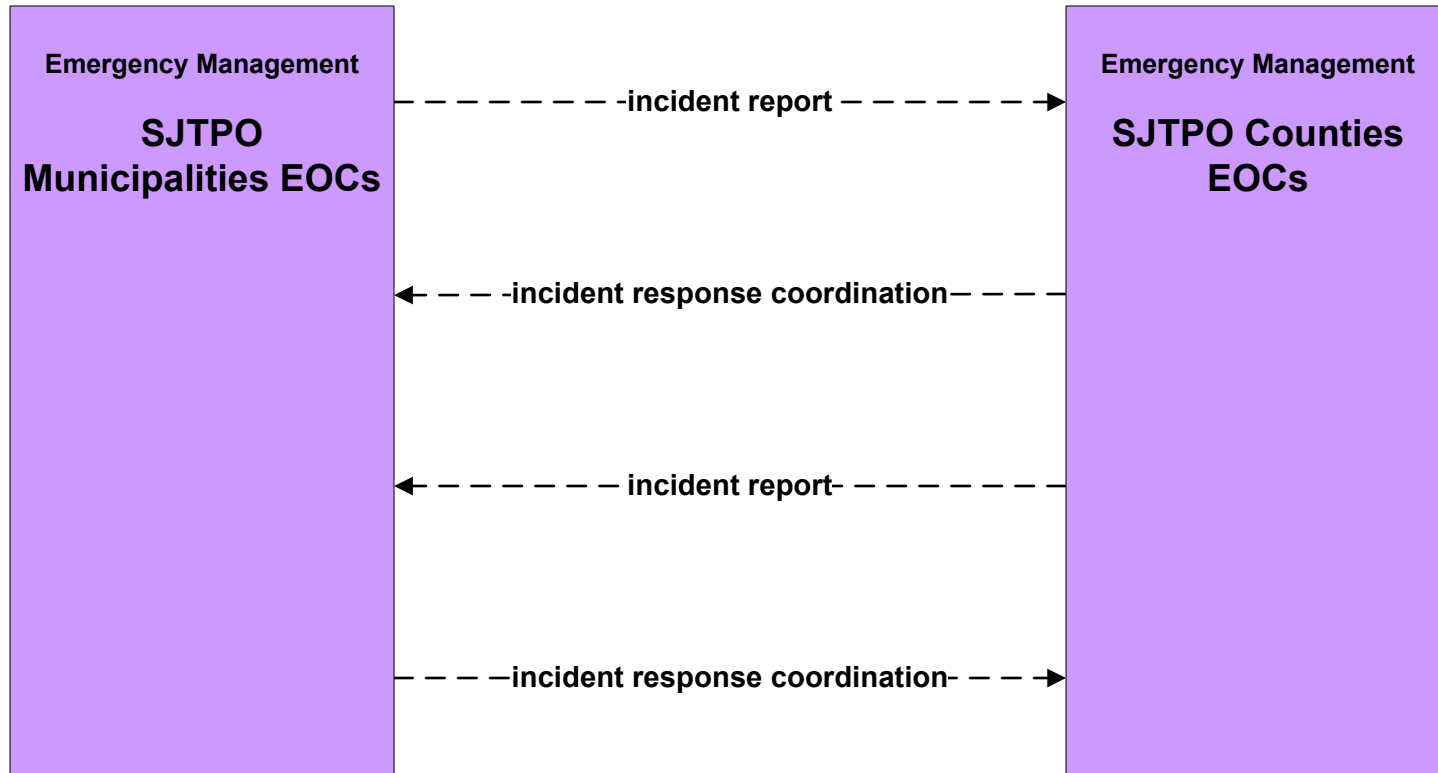
**ATMS16 - Parking Facility Management
NJ Transit Parking Facilities (2 of 3)**



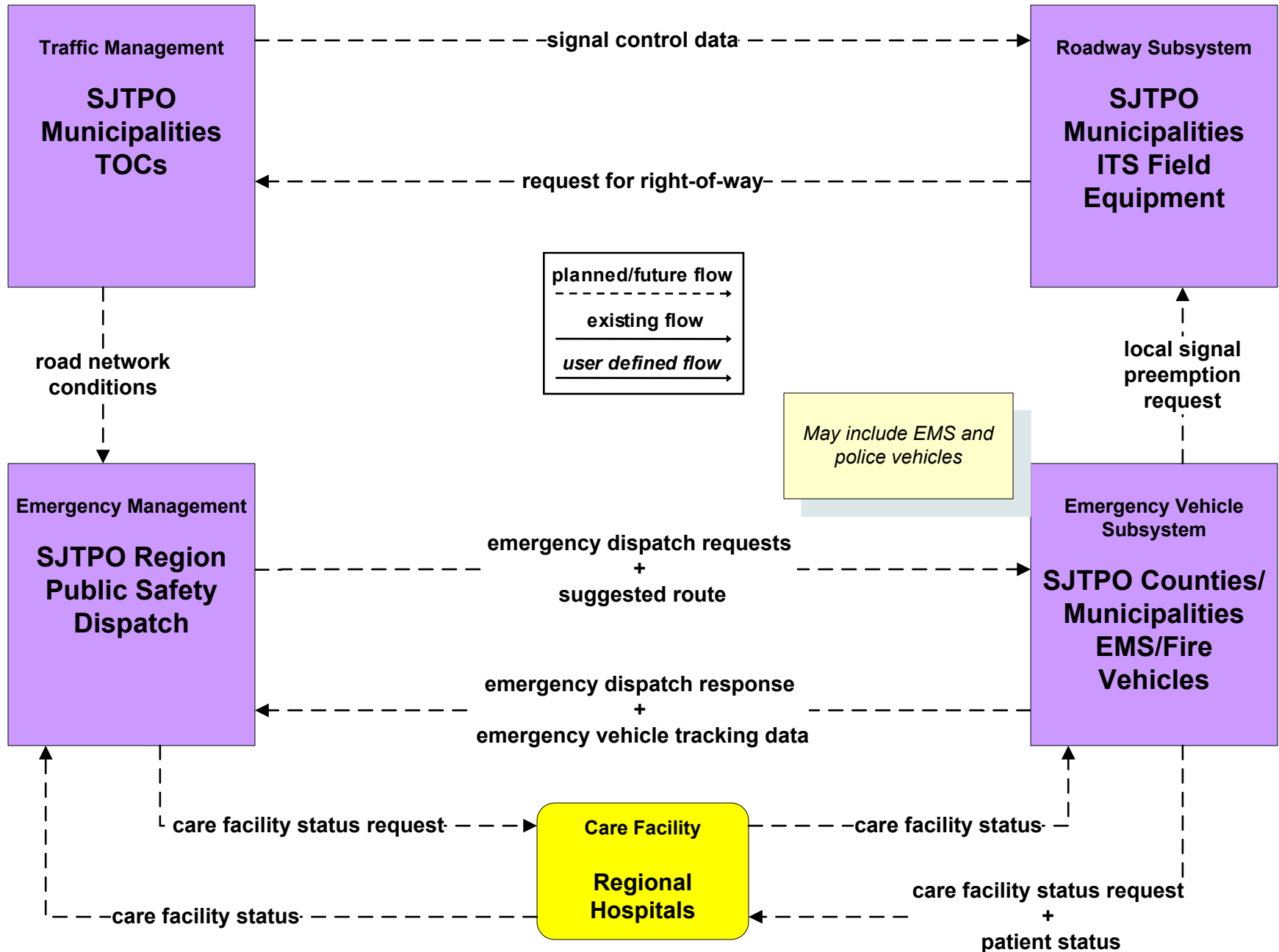
EM01 - Emergency Call-Taking and Dispatch SJTPO Region Incident and Mutual Aid Network



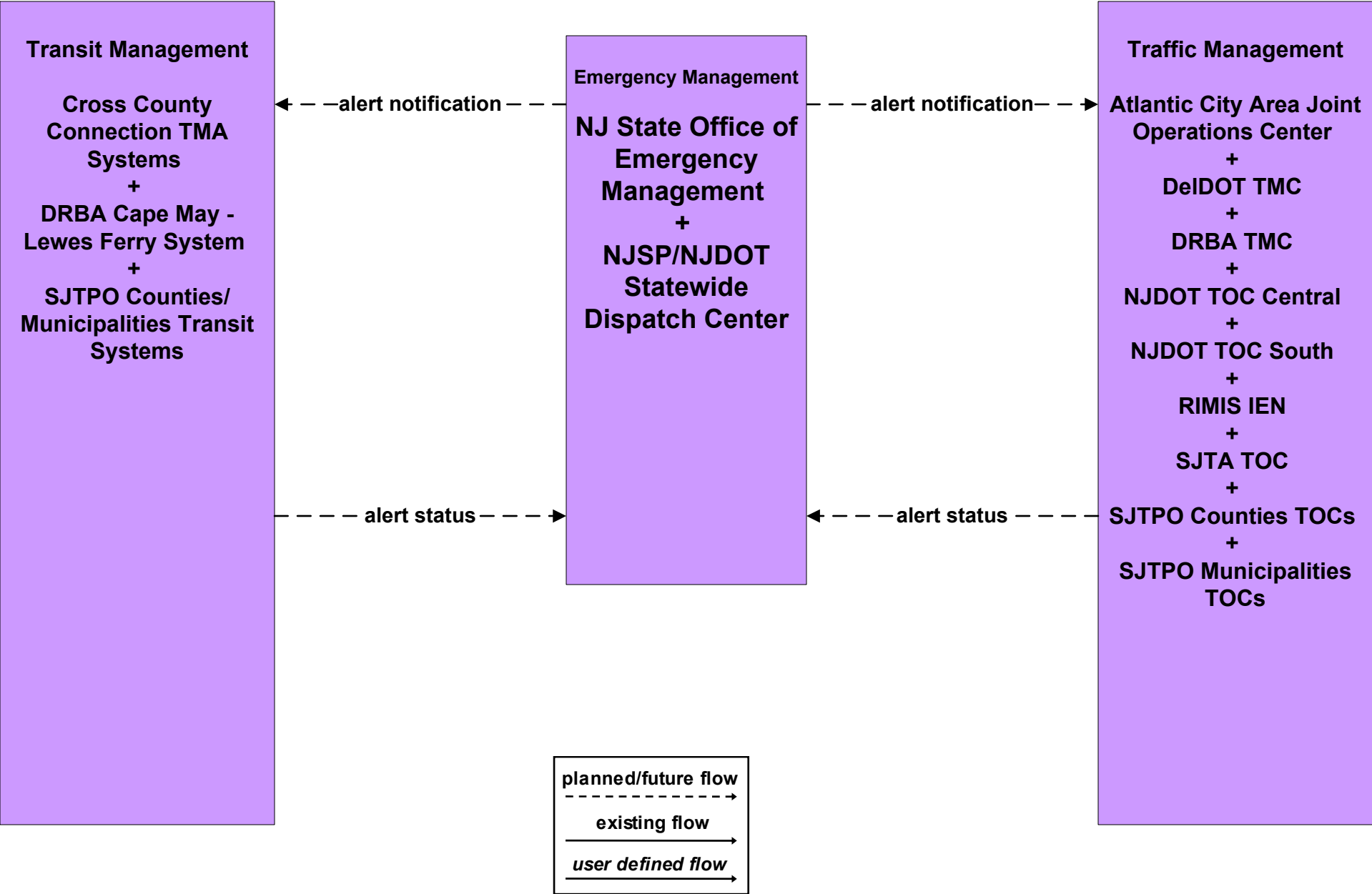
**EM01 - Emergency Call-Taking and Dispatch
Municipal EOCs**



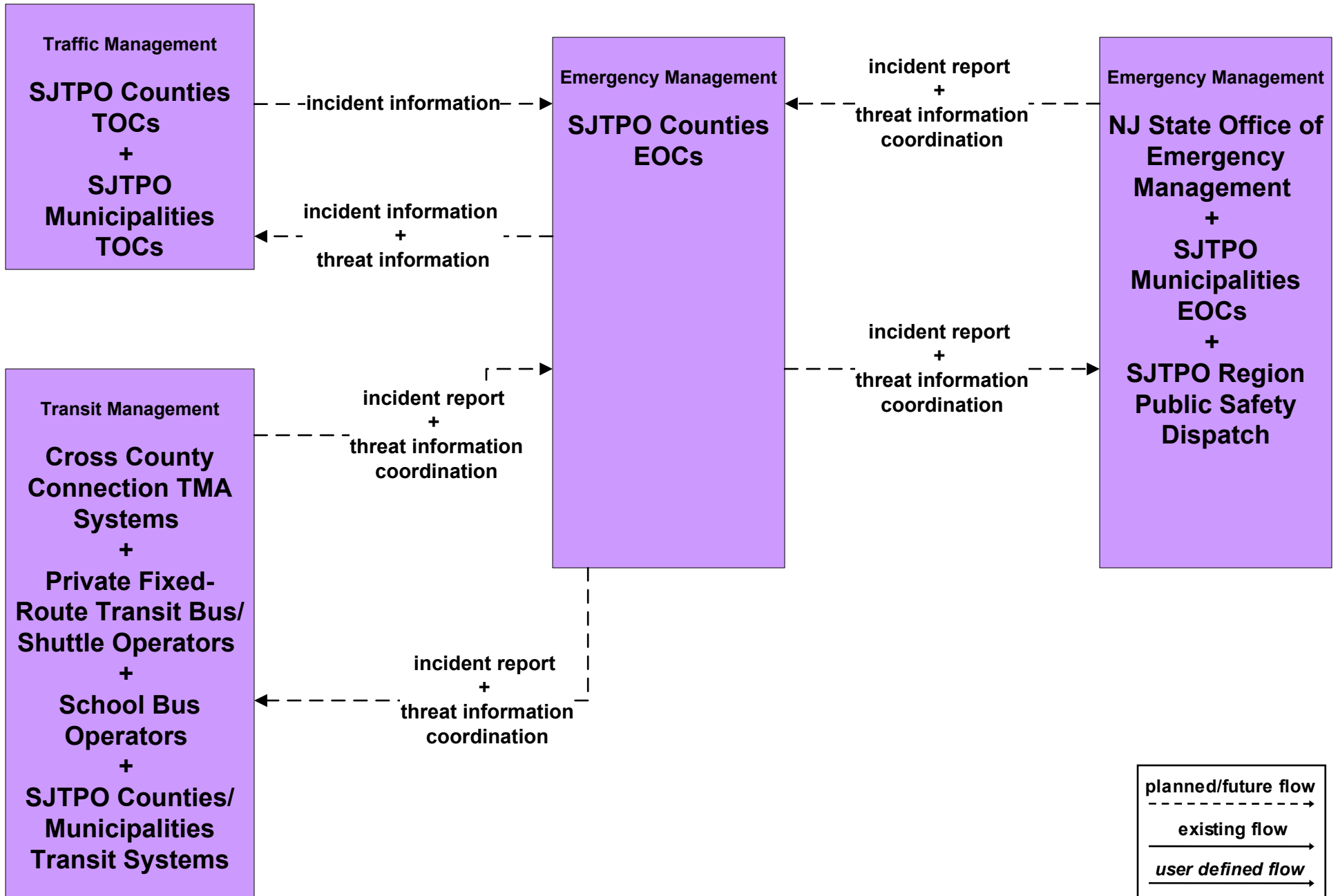
EM02 - Emergency Routing SJTPO Region - Municipal TOCs & Fire Vehicles



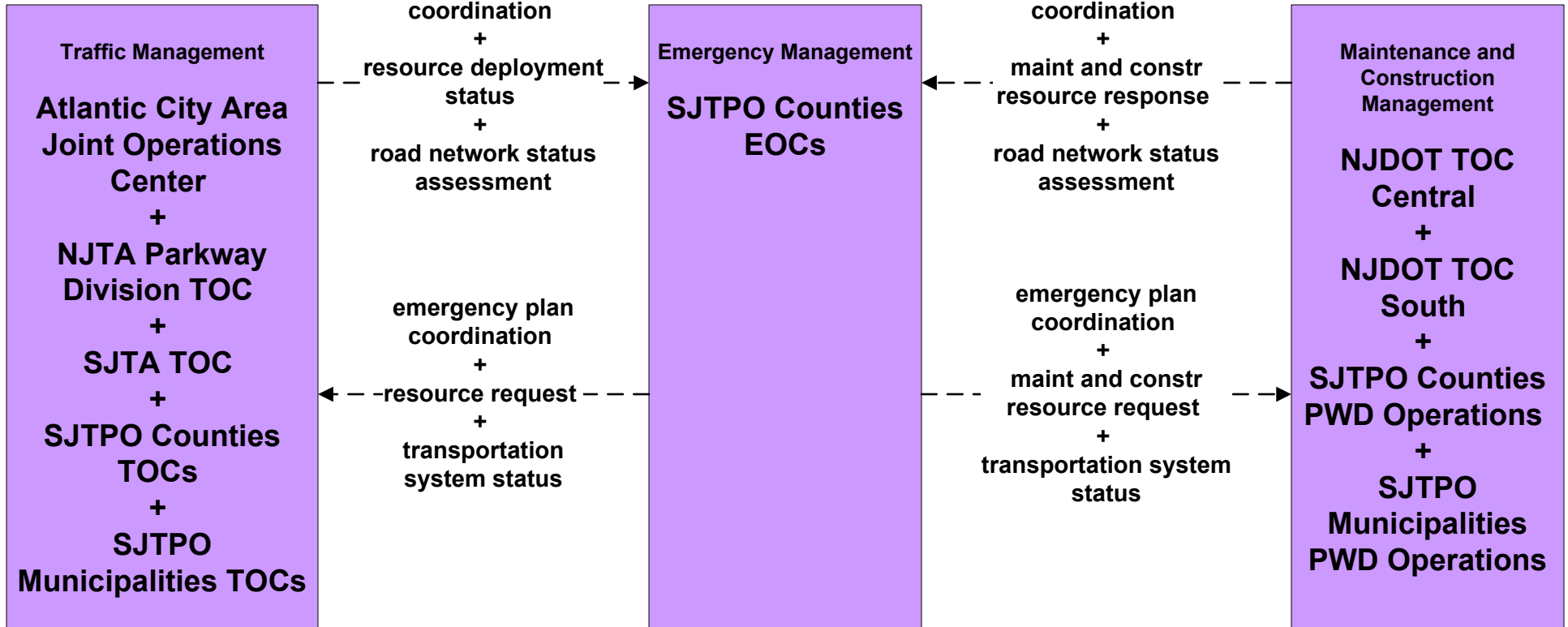
EM06 - Wide-Area Alert
SJTPO Regional Alerts including Amber Alerts



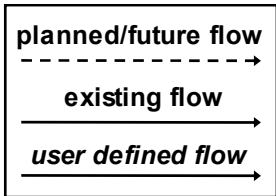
EM07 - Early Warning System SJTPO Region



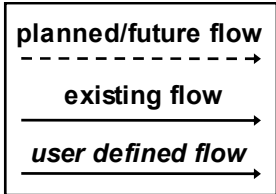
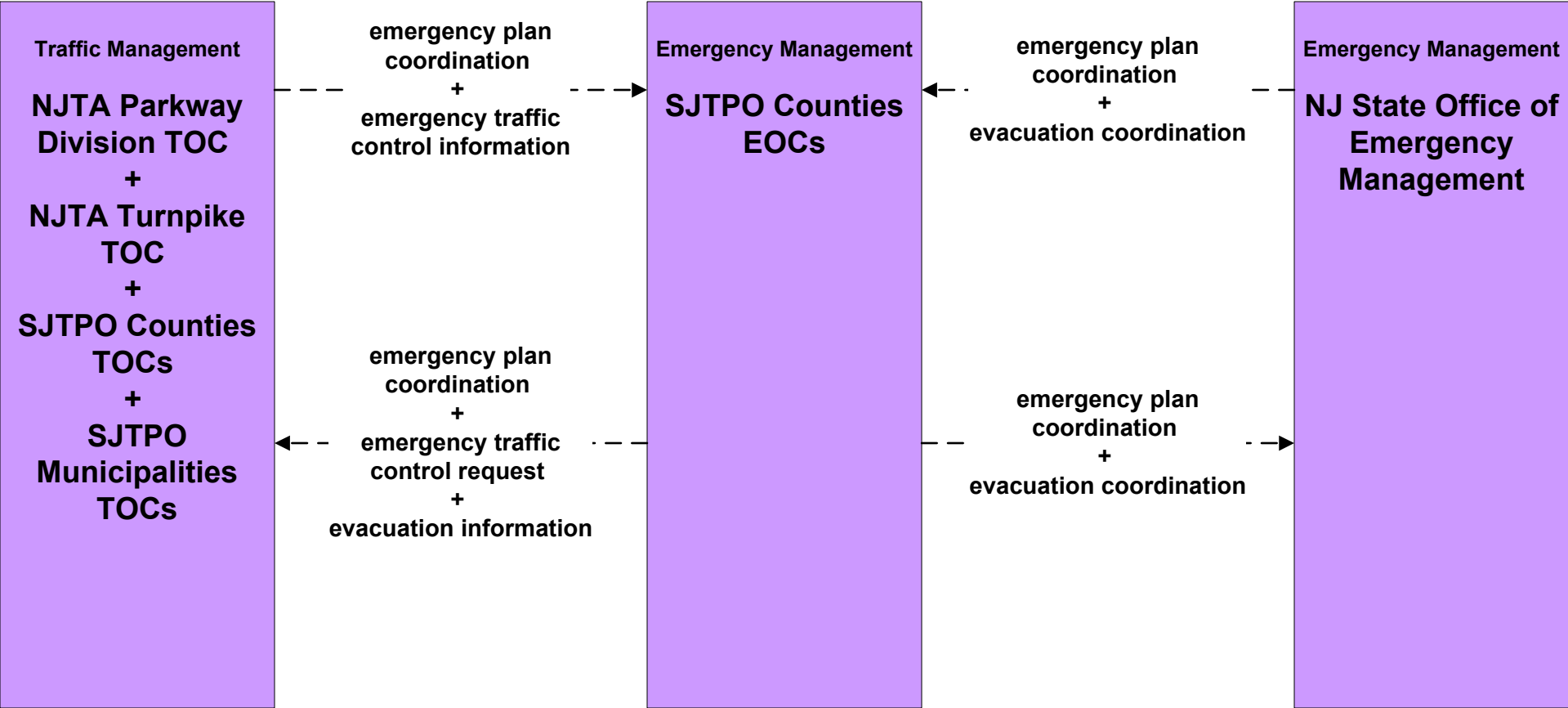
**EM08 - Disaster Response and Recovery
SJTPO EOCs (2 of 2)**



Municipalities will go through the counties

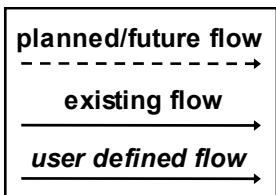
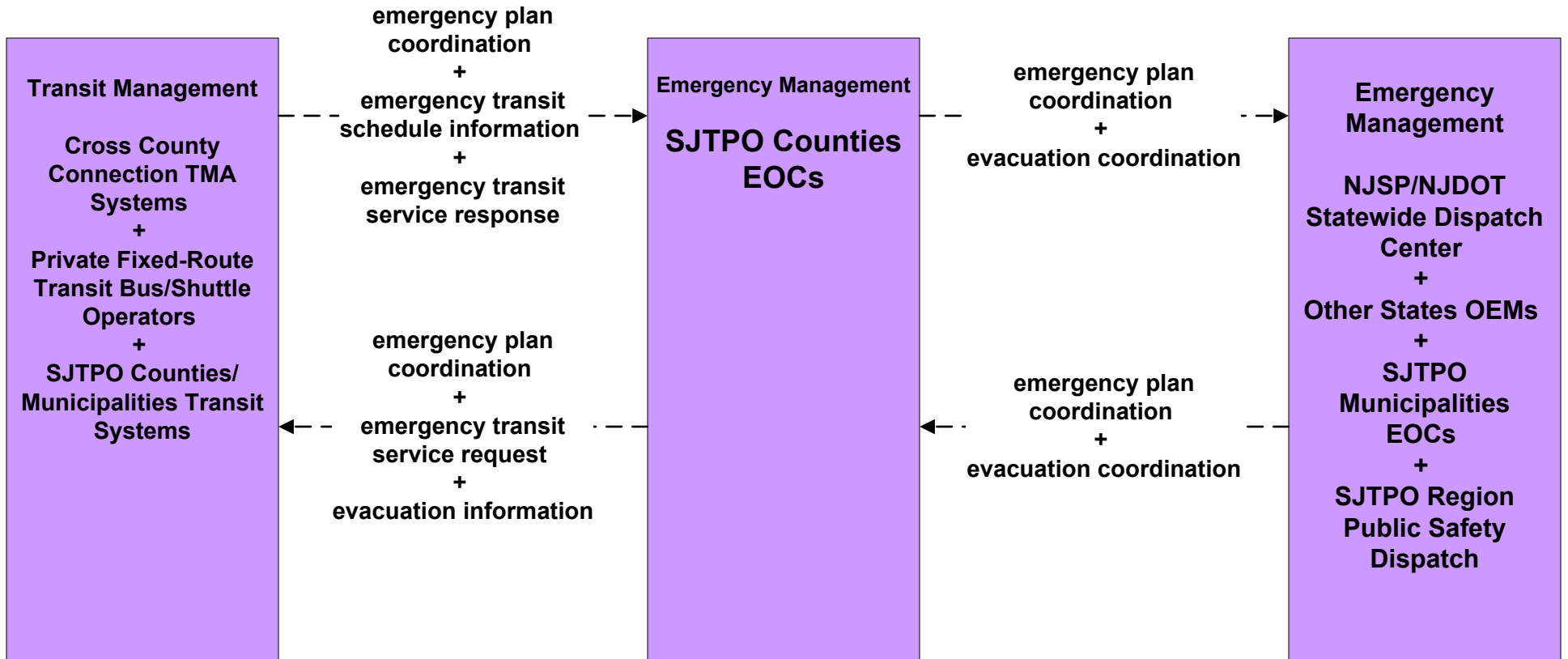


**EM09 - Evacuation and Reentry Management
 SJTPO EOCs (Traffic Management Interfaces)**

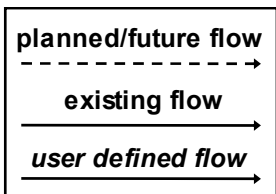


EM09 - Evacuation and Rentry Management

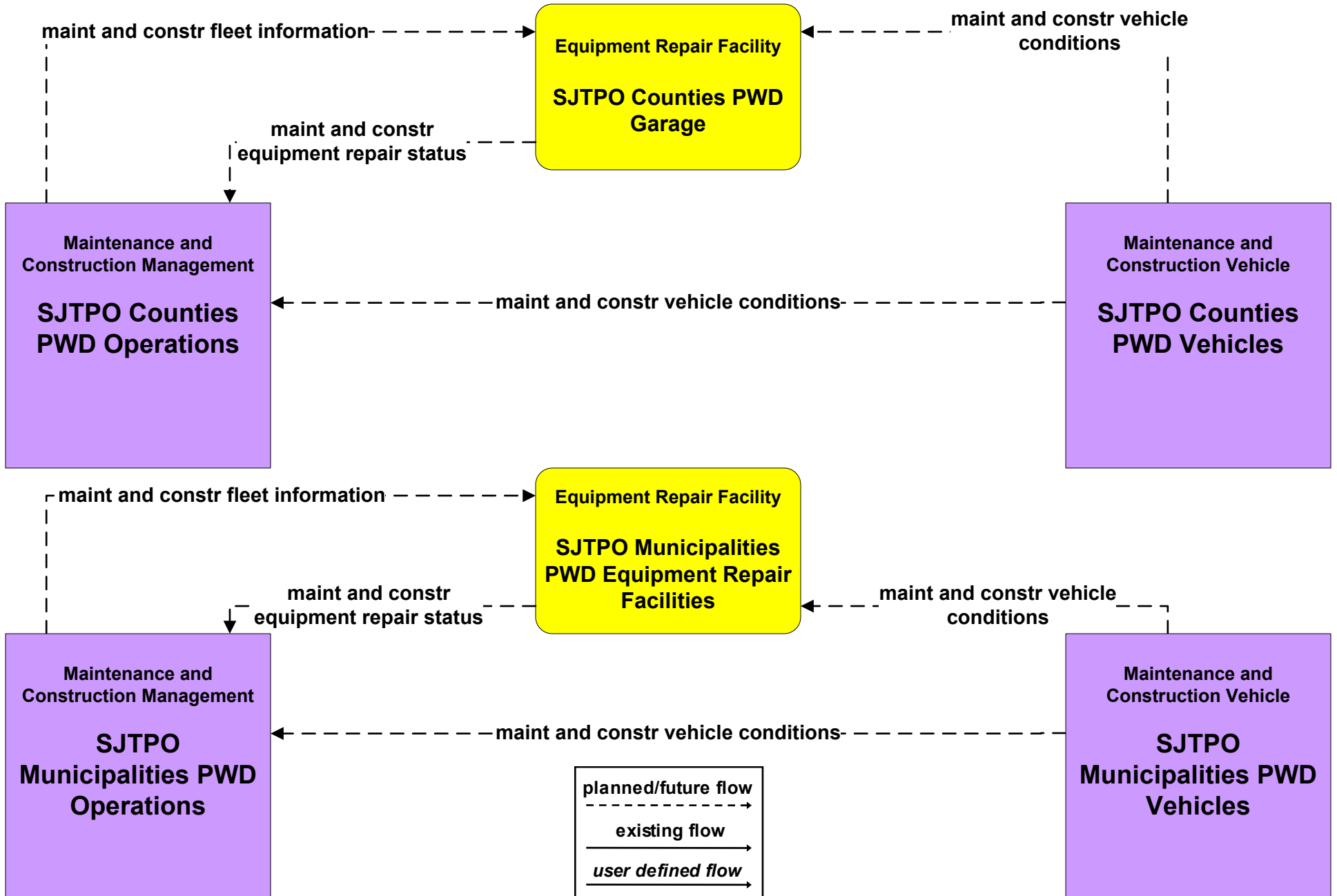
SJTPO EOCs (Transit and Emergency Management Interfaces)



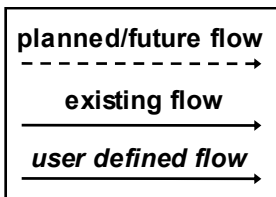
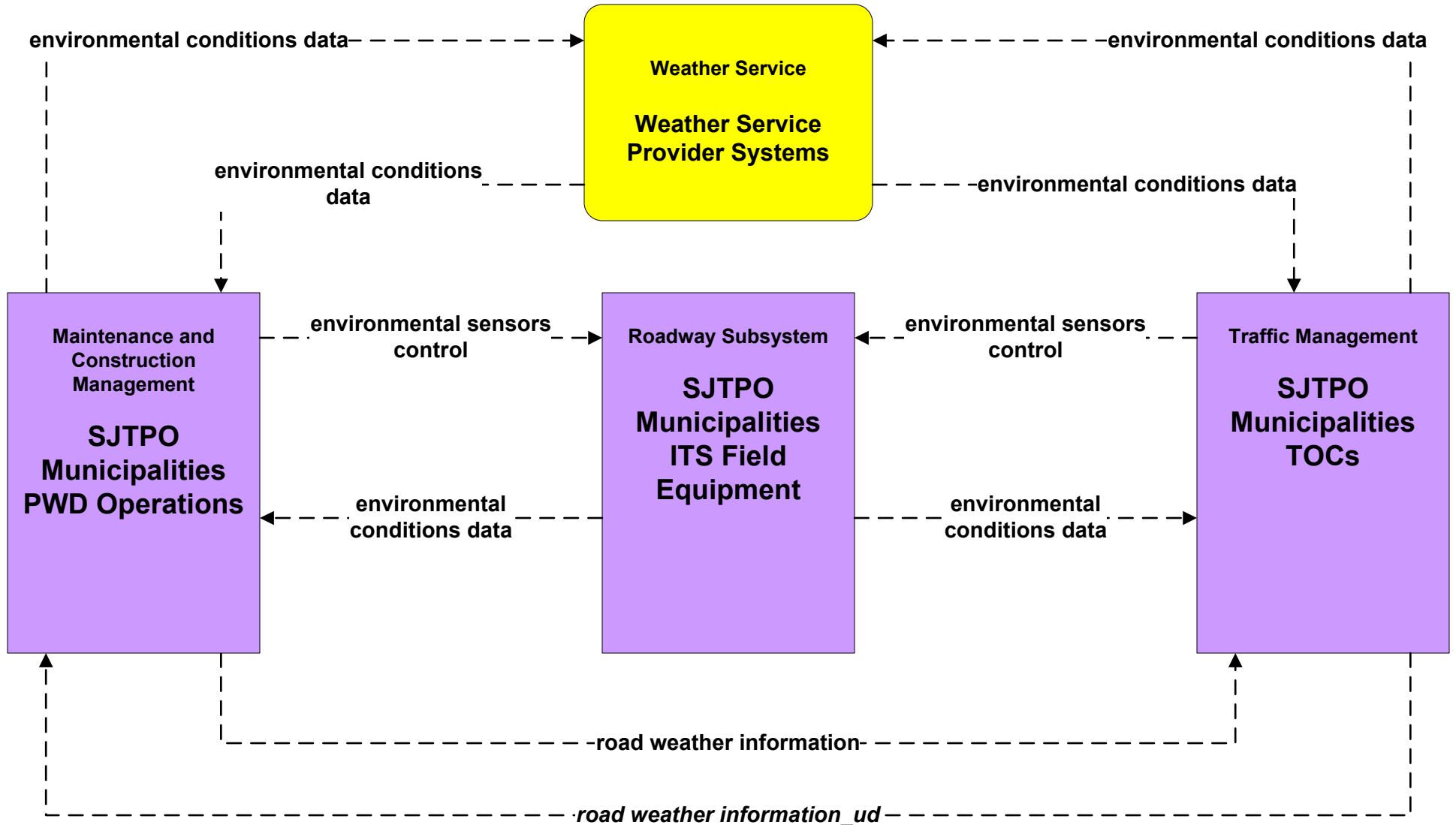
**MC01 - Maintenance and Construction Vehicle Tracking
SJTPO Region - Municipal/County PWD Operations**



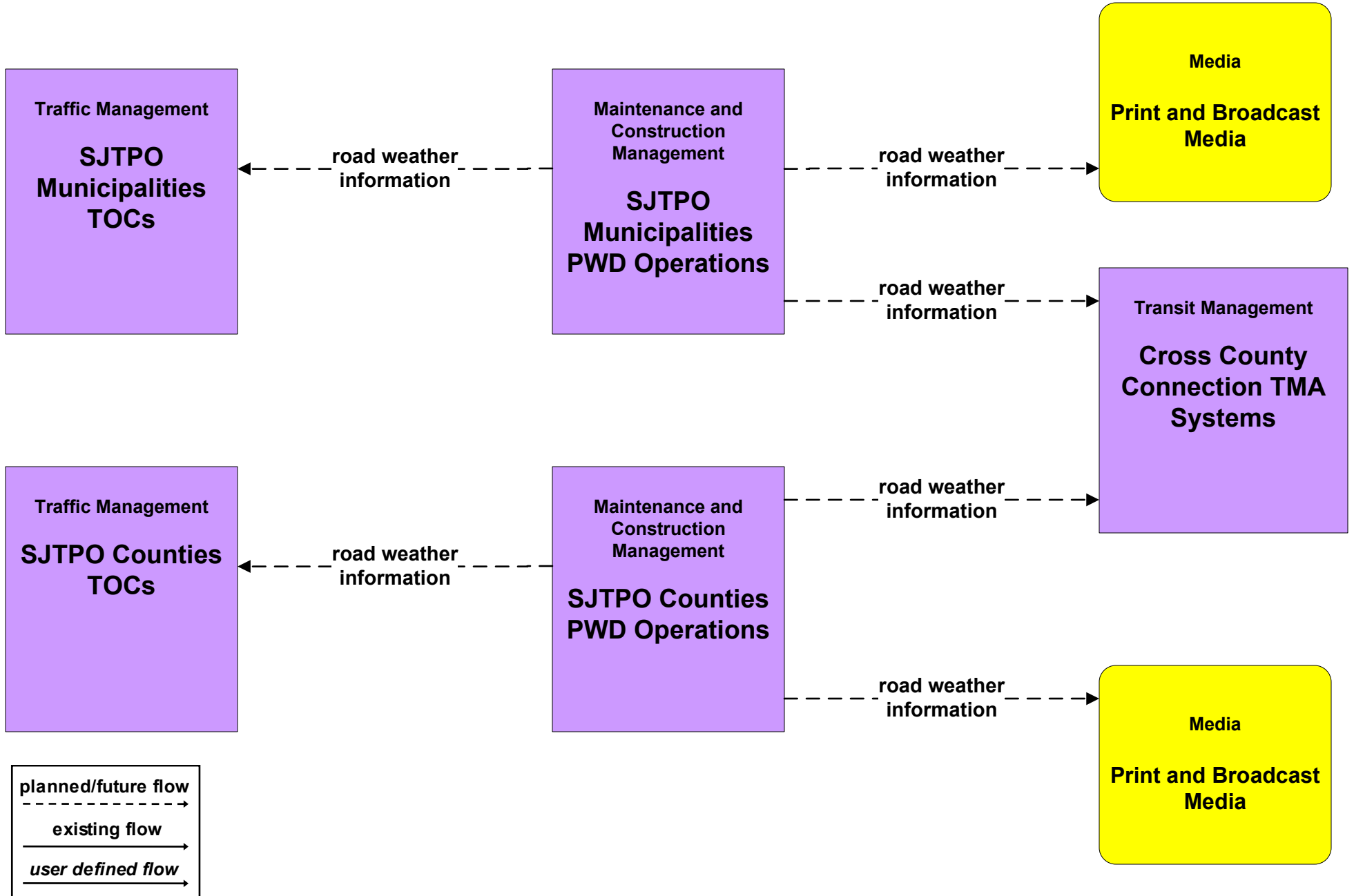
**MC02 - Maintenance and Construction Vehicle Maintenance
SJTPO Region - Public Works Departments**



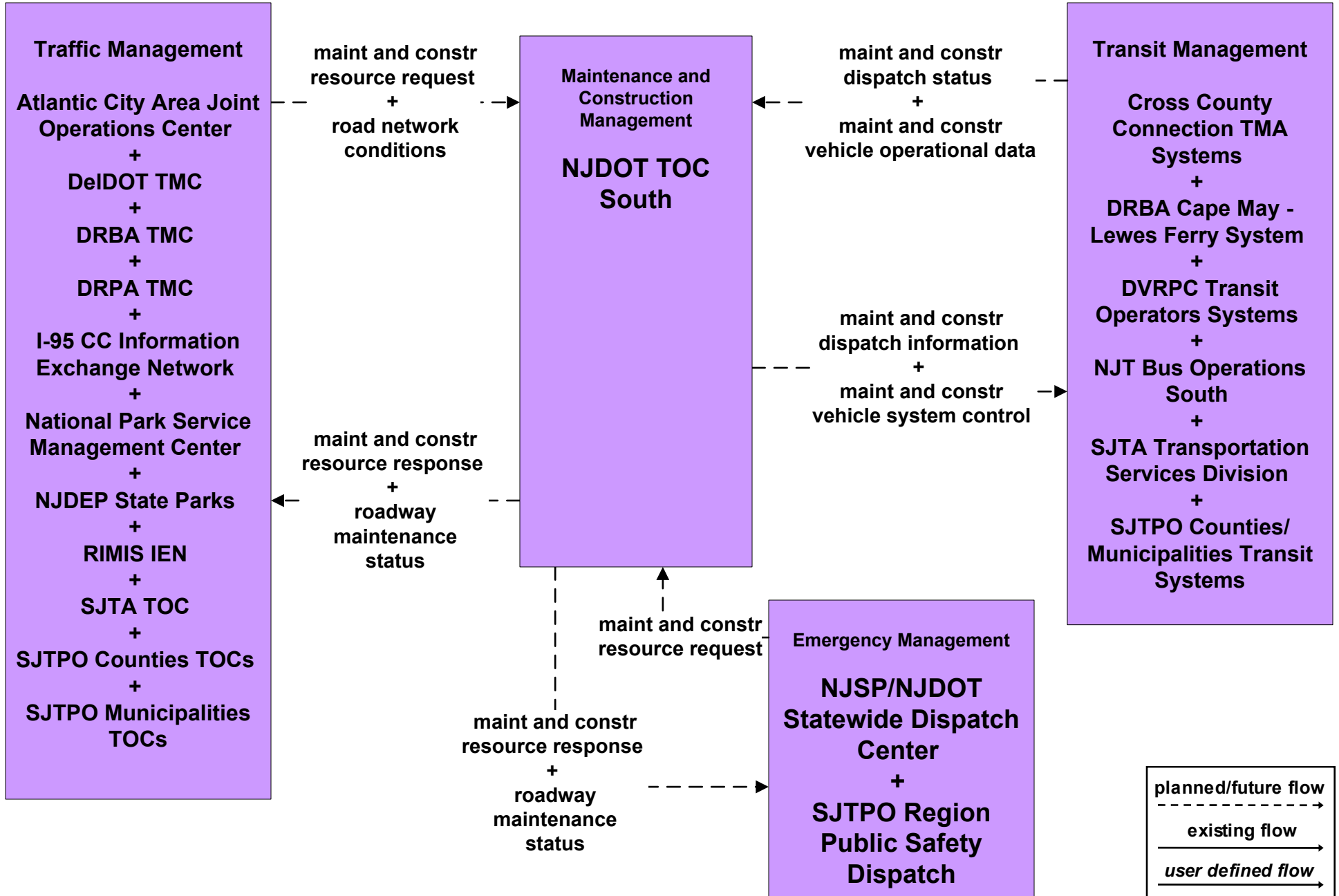
MC03 - Road Weather Data Collection SJTPO Region Municipalities



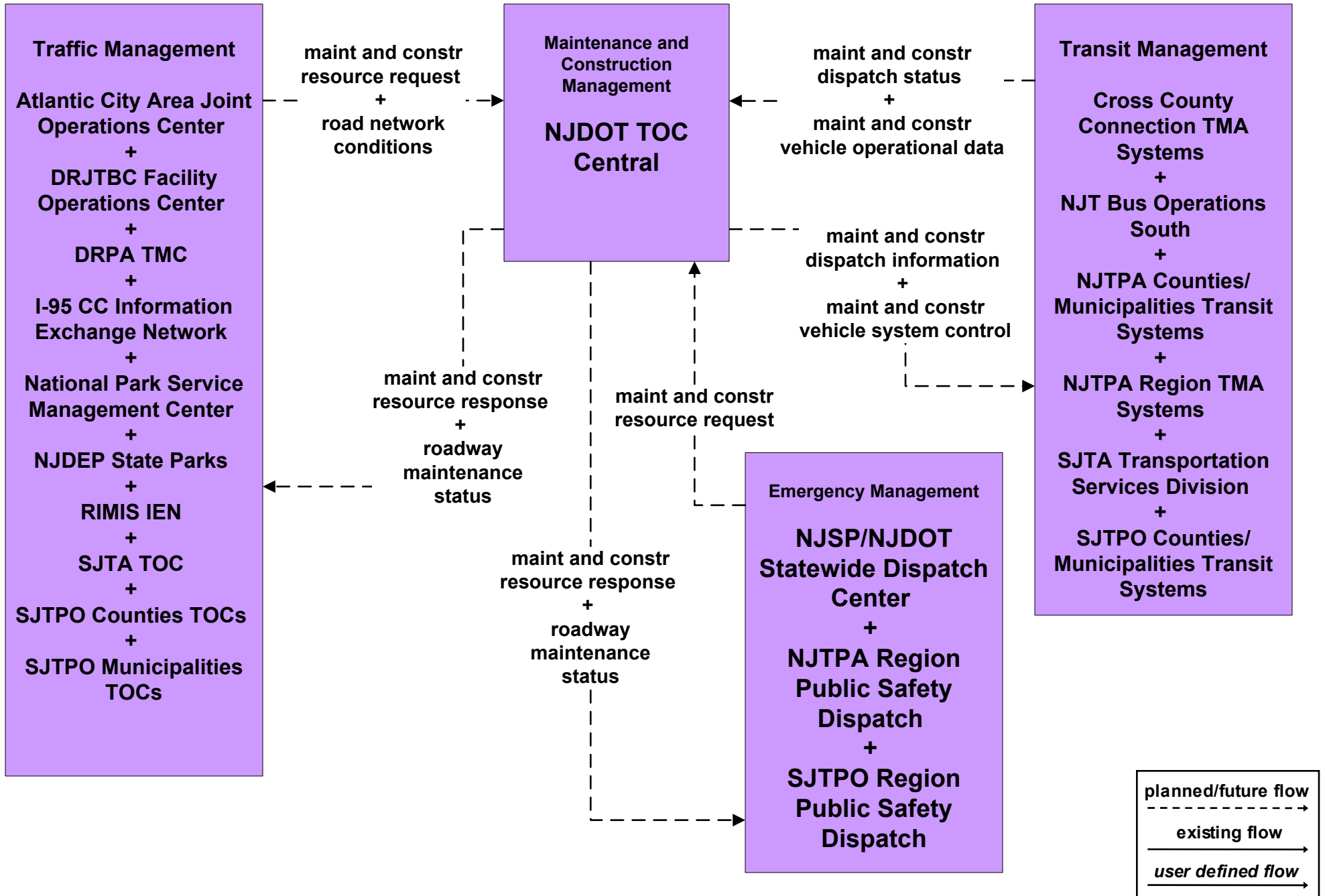
**MC04 - Weather Information Processing and Distribution
SJTPO Region - Municipal/County TOCs**



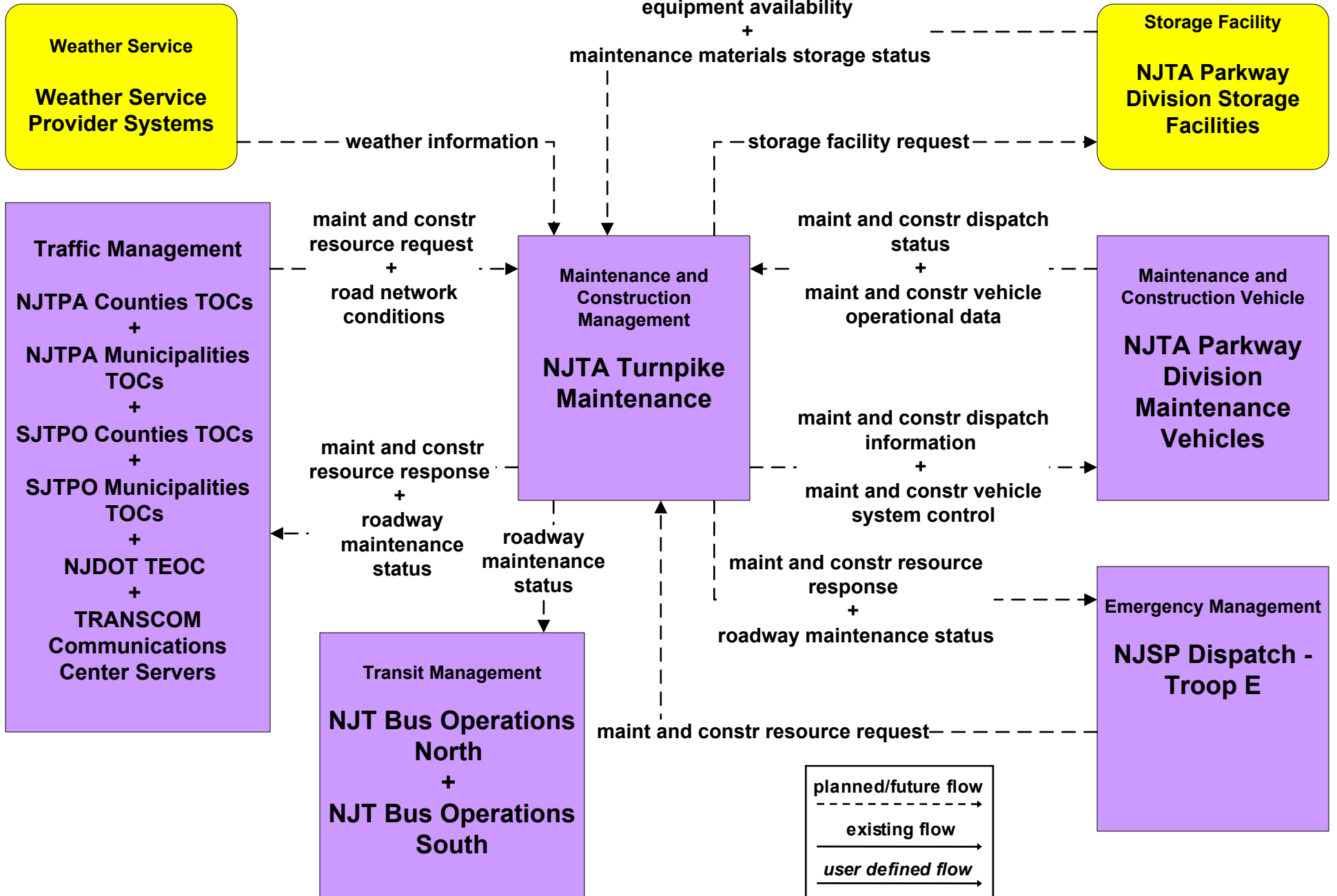
**MC06 - Winter Maintenance
NJDOT South**



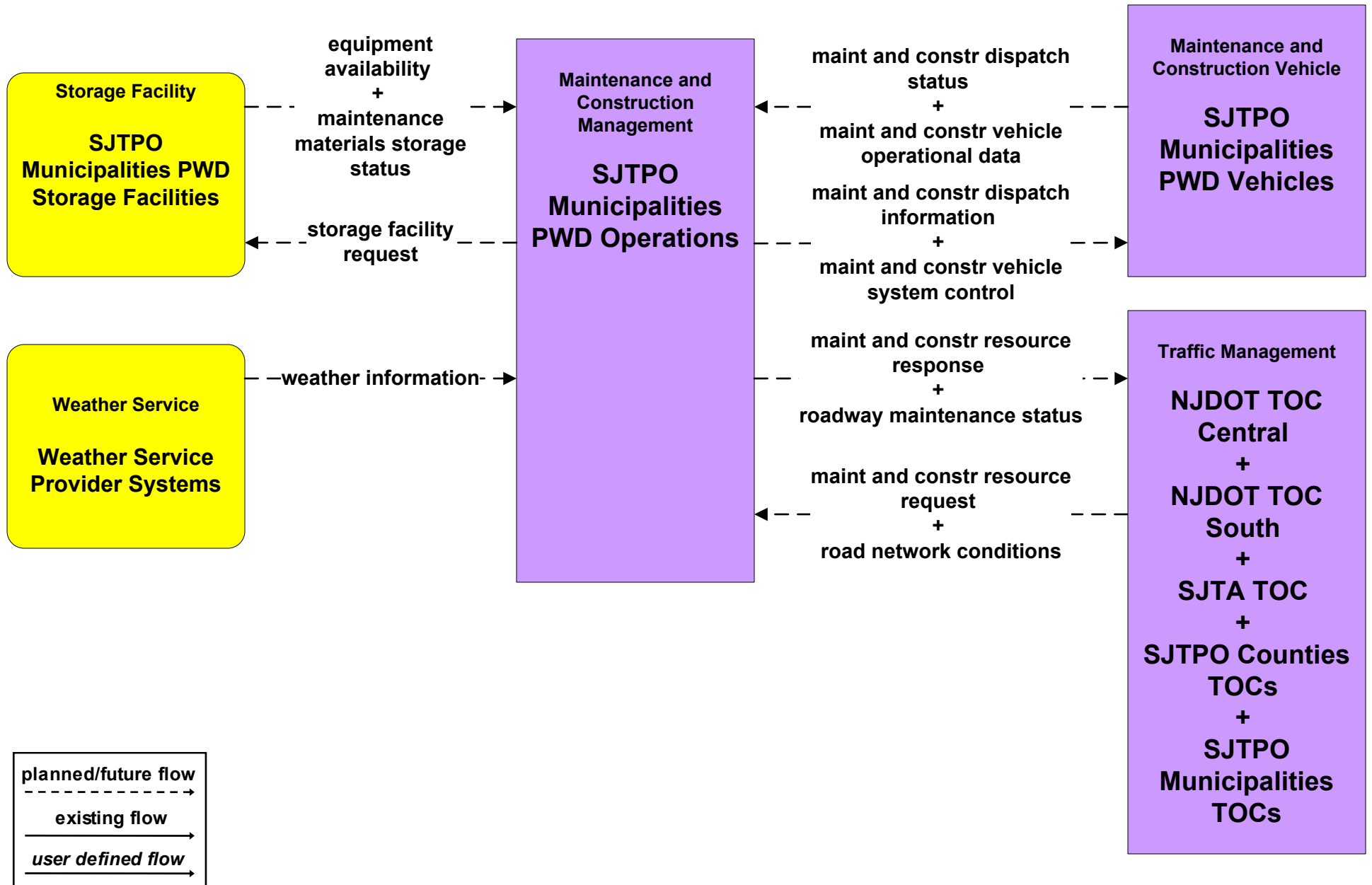
MC06 - Winter Maintenance NJDOT Central



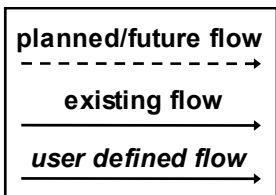
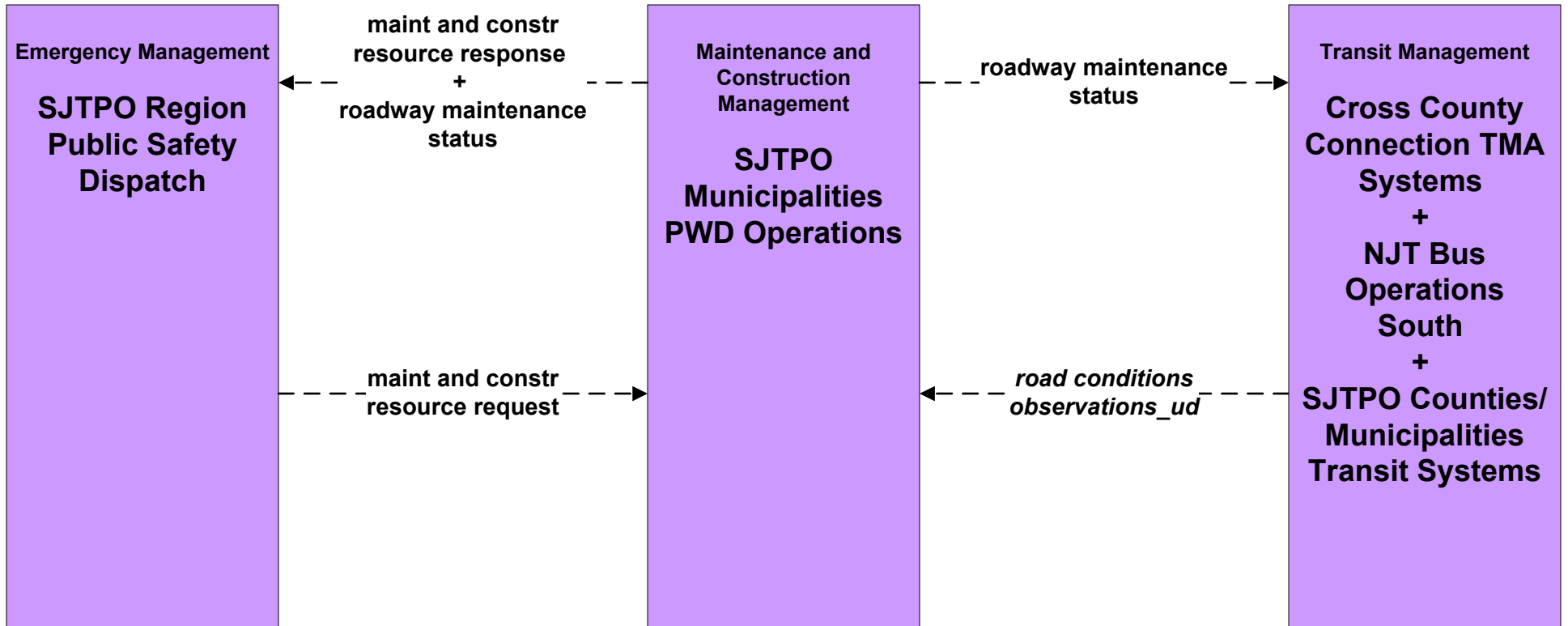
MC06 - Winter Maintenance NJTA Parkway Division



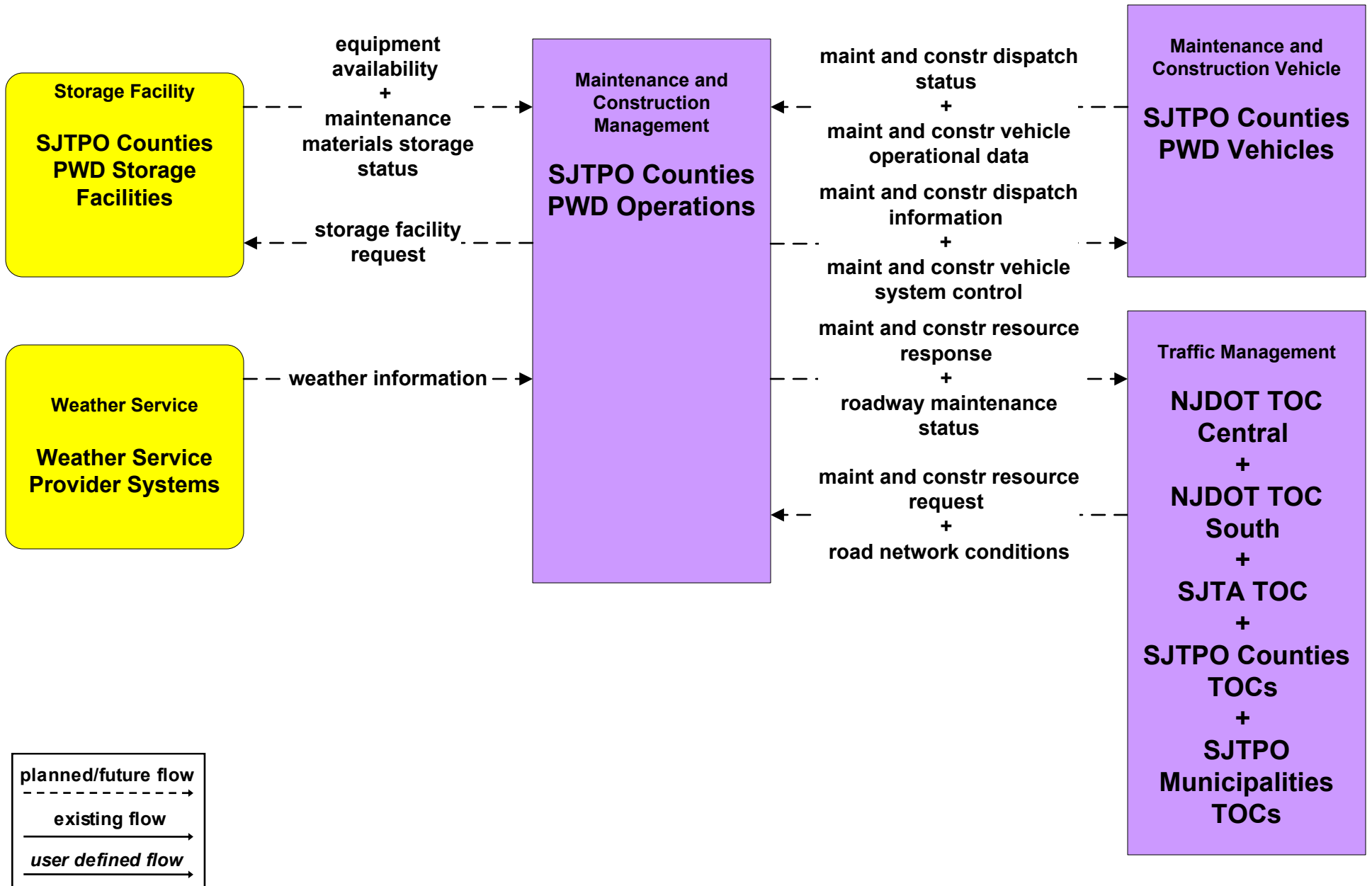
MC06 - Winter Maintenance
SJTPO Region - Municipal PWD Operations (1 of 2)



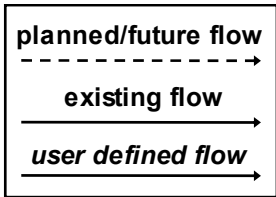
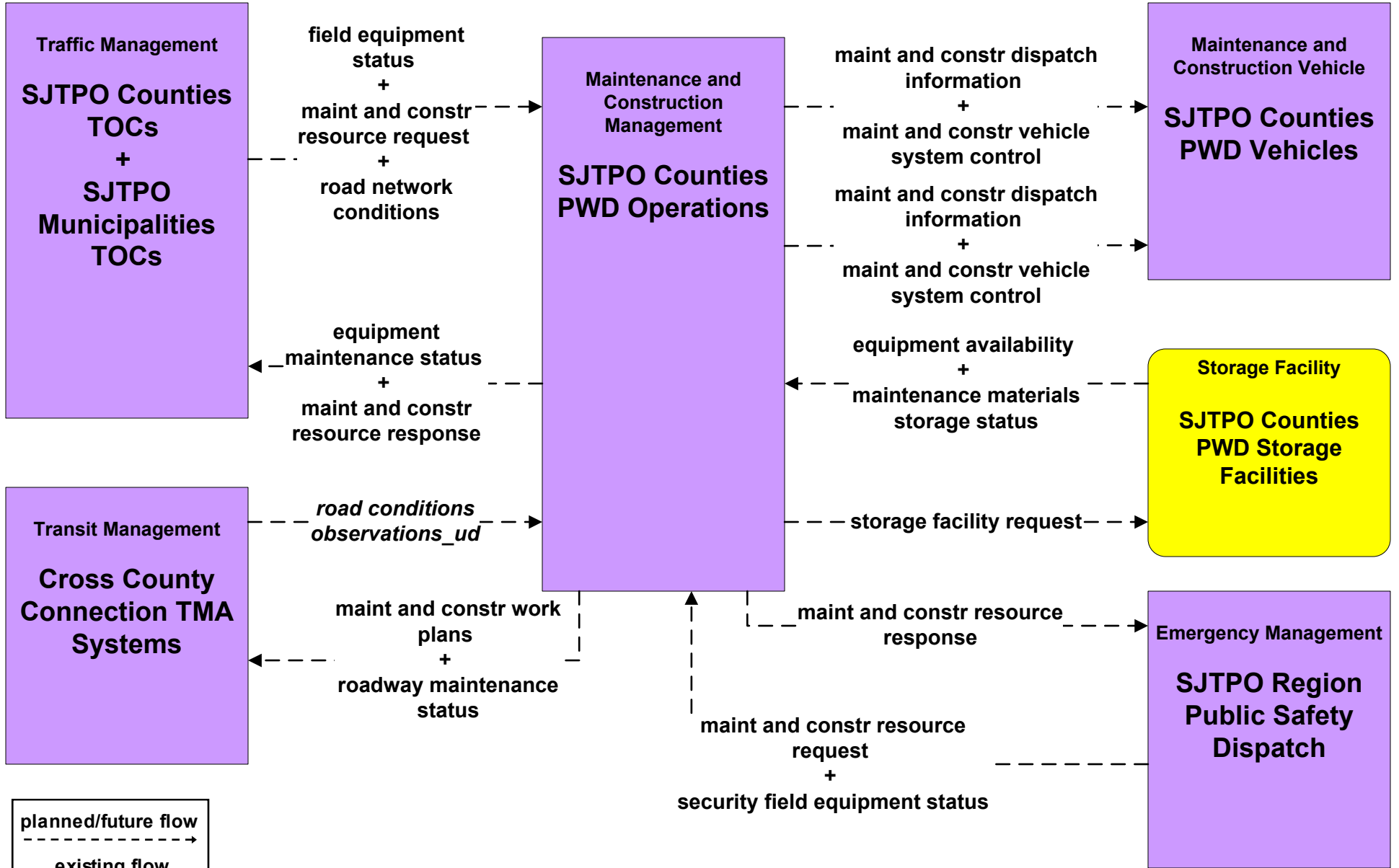
MC06 - Winter Maintenance
SJTPO Region - Municipal PWD Operations (2 of 2)



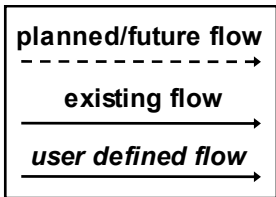
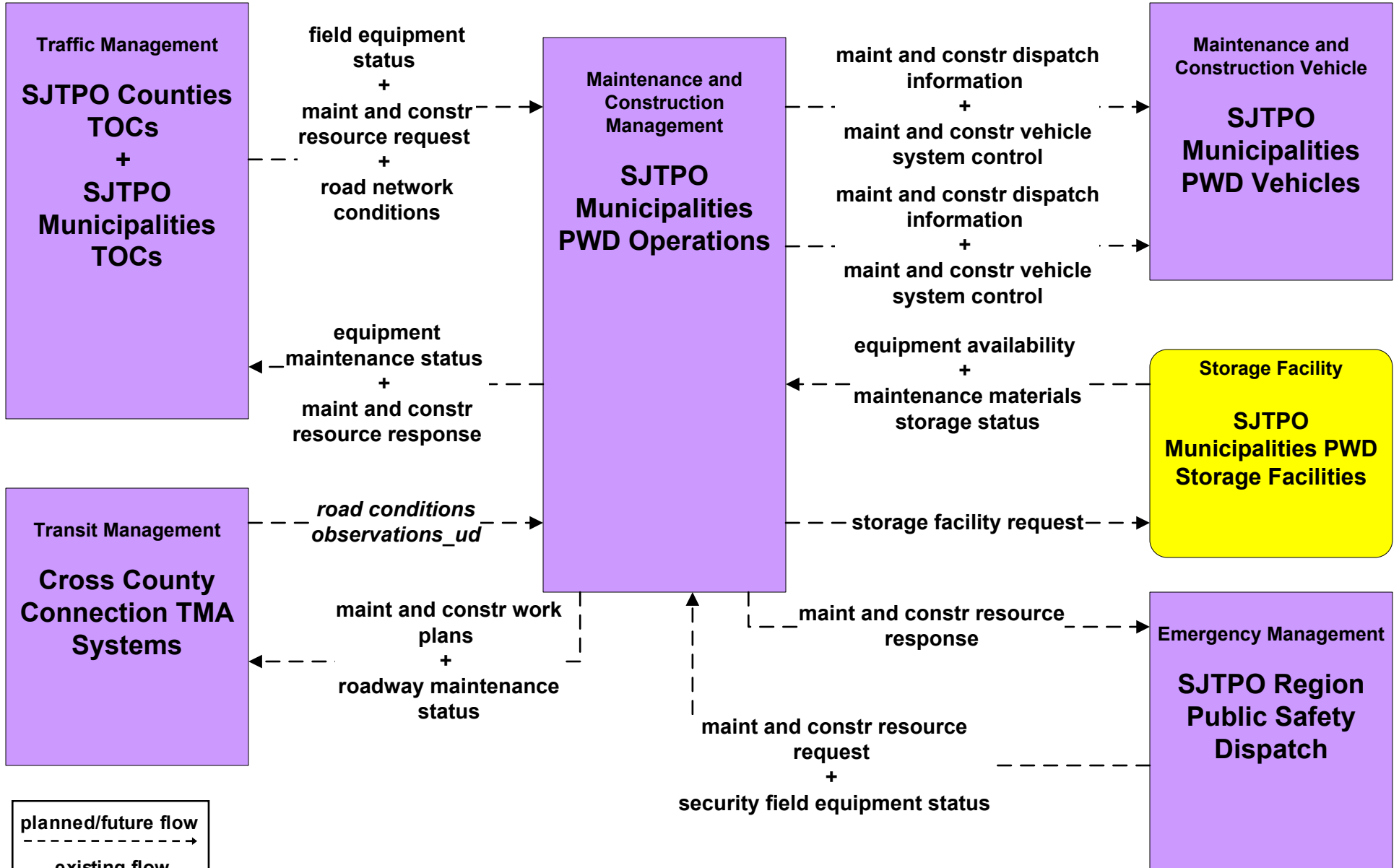
MC06 - Winter Maintenance
SJTPO Region - County PWD Operations (1 of 2)



**MC07 - Roadway Maintenance and Construction
SJTPO Region - County PWD Operations**



**MC07 - Roadway Maintenance and Construction
SJTPO Region - Municipal PWD Operations**



**MC10 - Maintenance and Construction Activity Coordination
NJDOT STOC**

