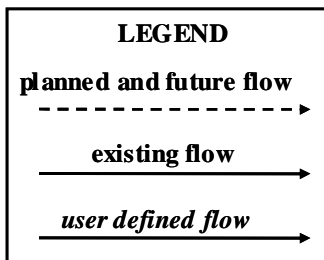
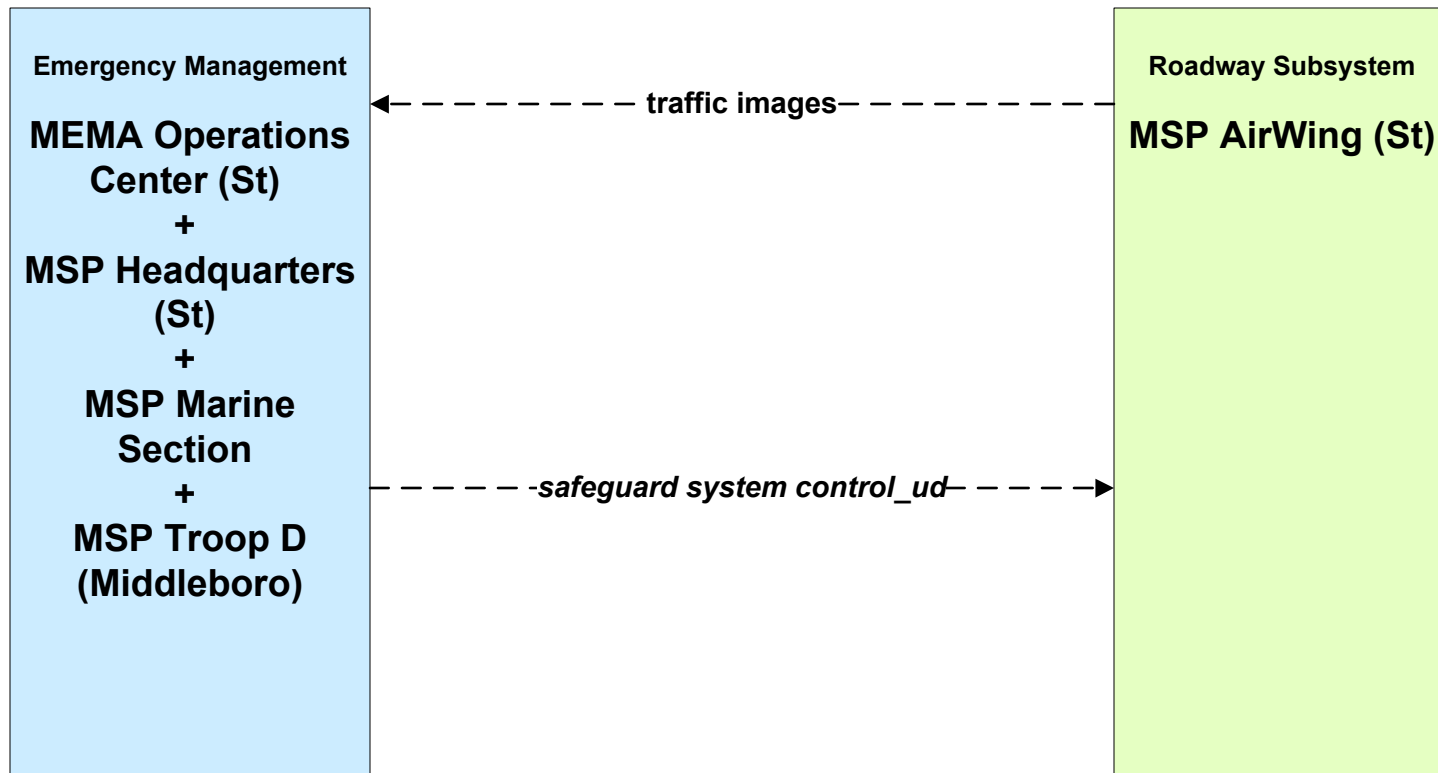
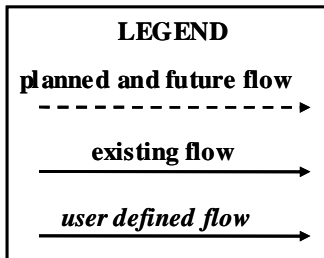
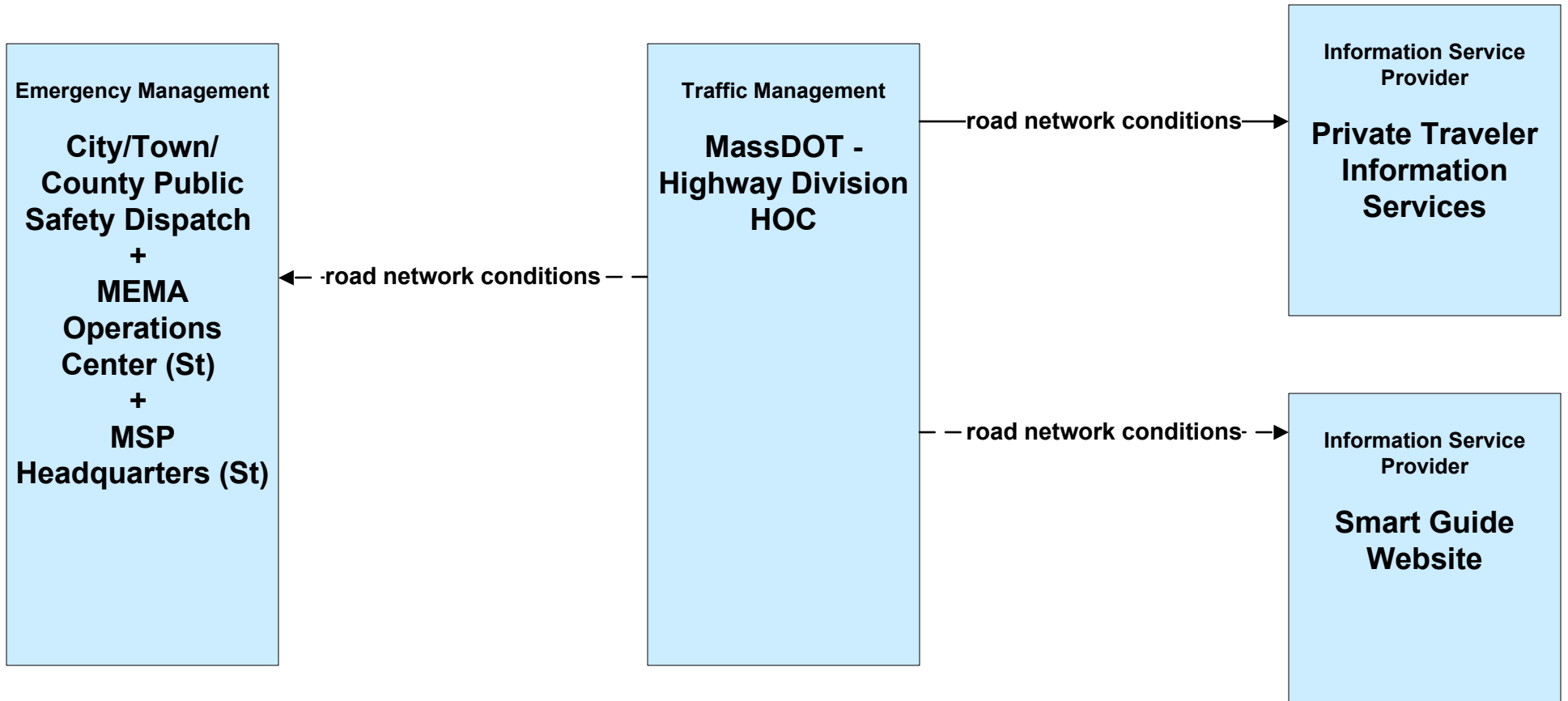


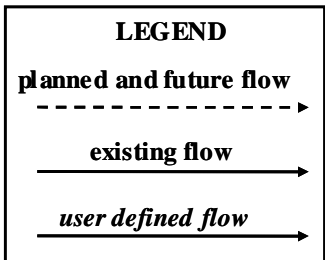
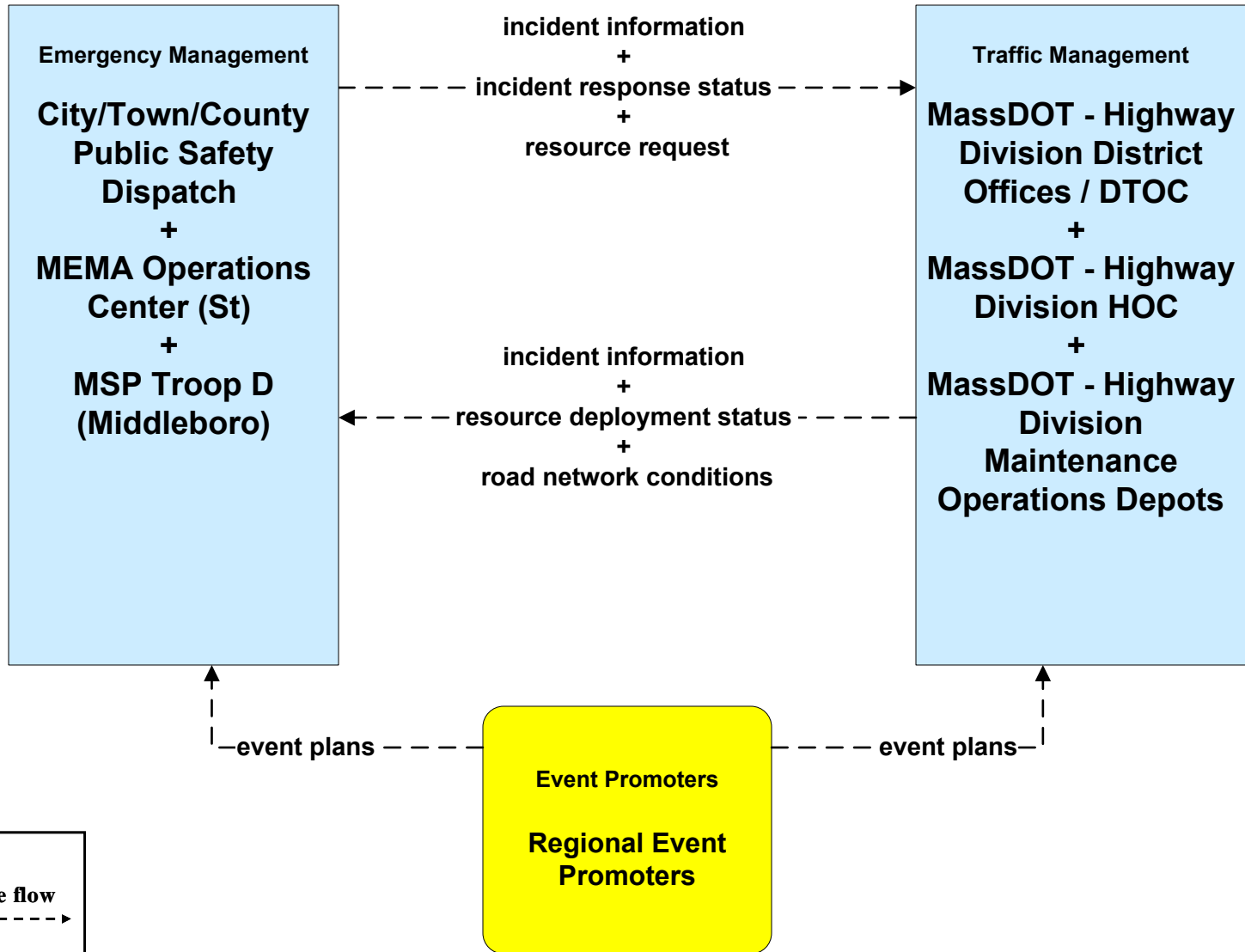
ATMS01 - Network Surveillance MSP



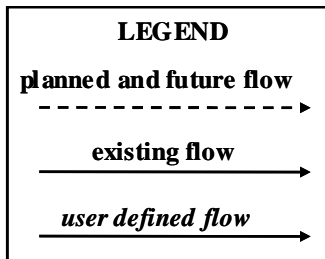
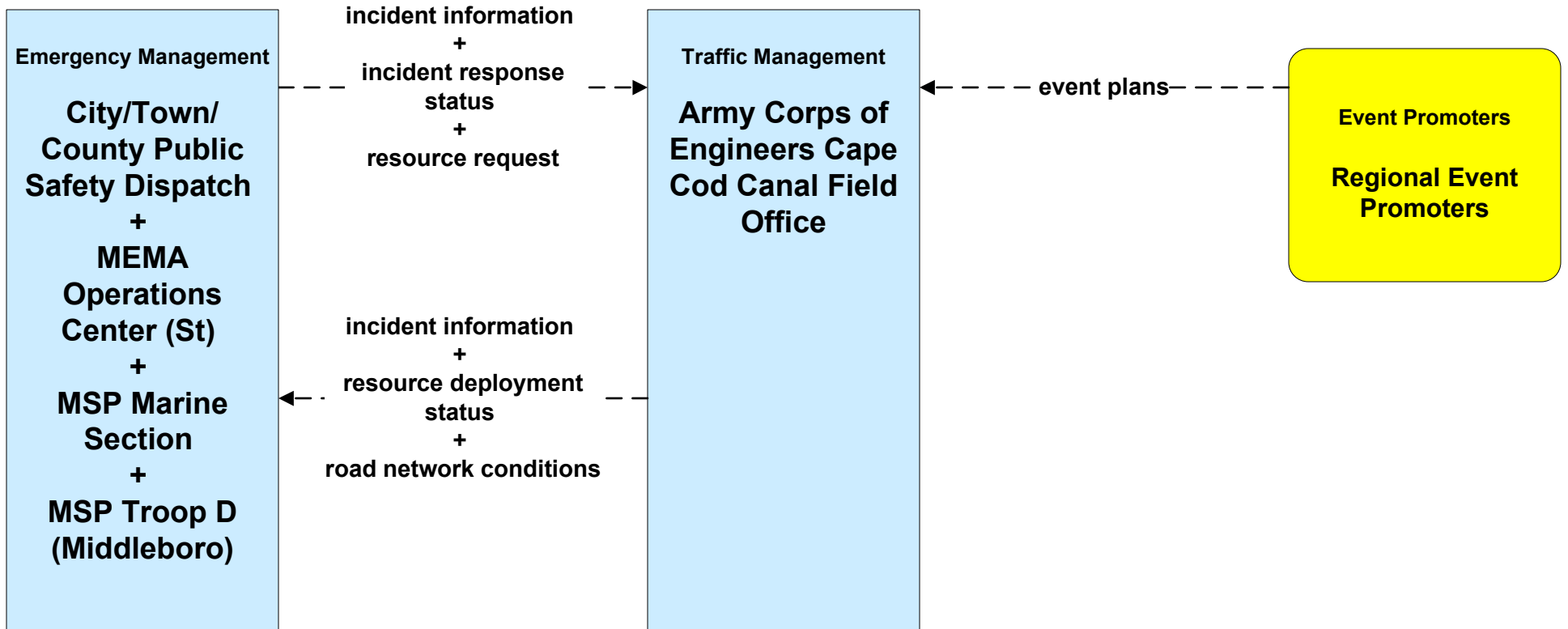
**ATMS06 - Traffic Information Dissemination
MassDOT – Highway Division (3 of 3)**



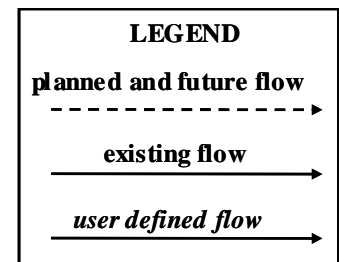
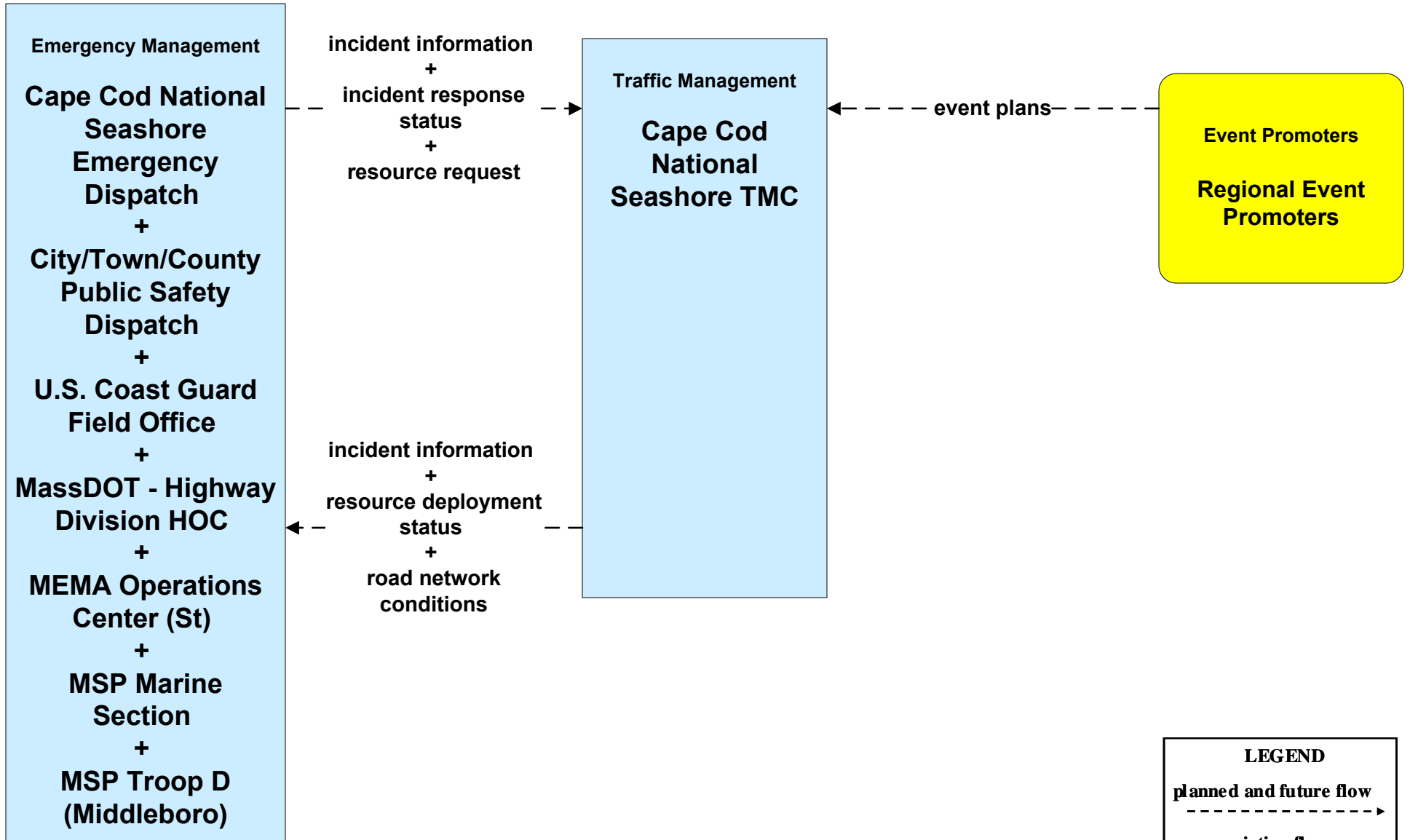
**ATMS08 - Incident Management
MassDOT - Highway Division (TM to EM)**



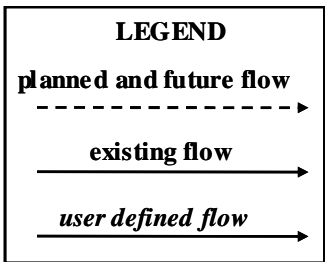
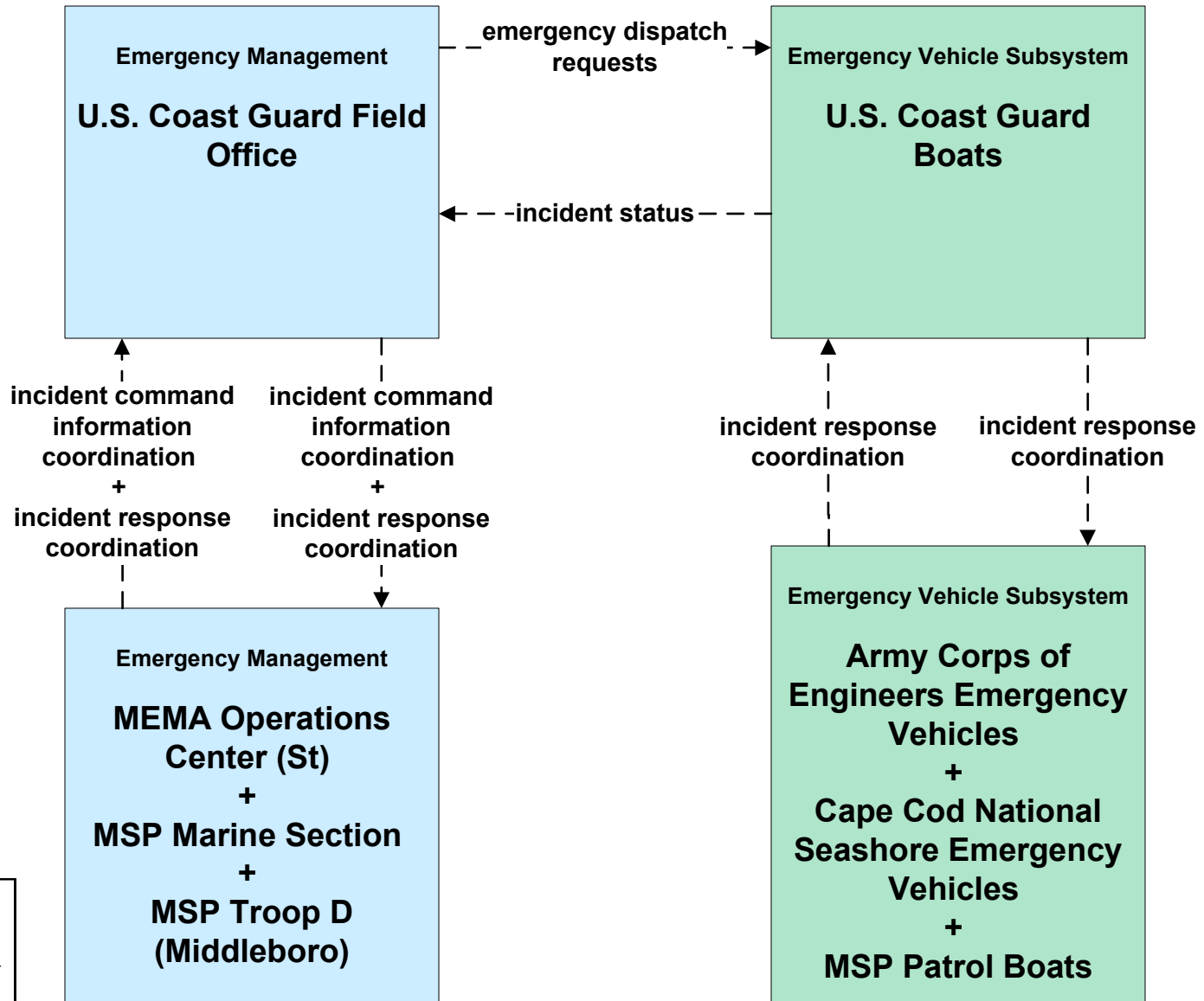
**ATMS08 - Incident Management
Army Corps of Engineers (TM to EM)**



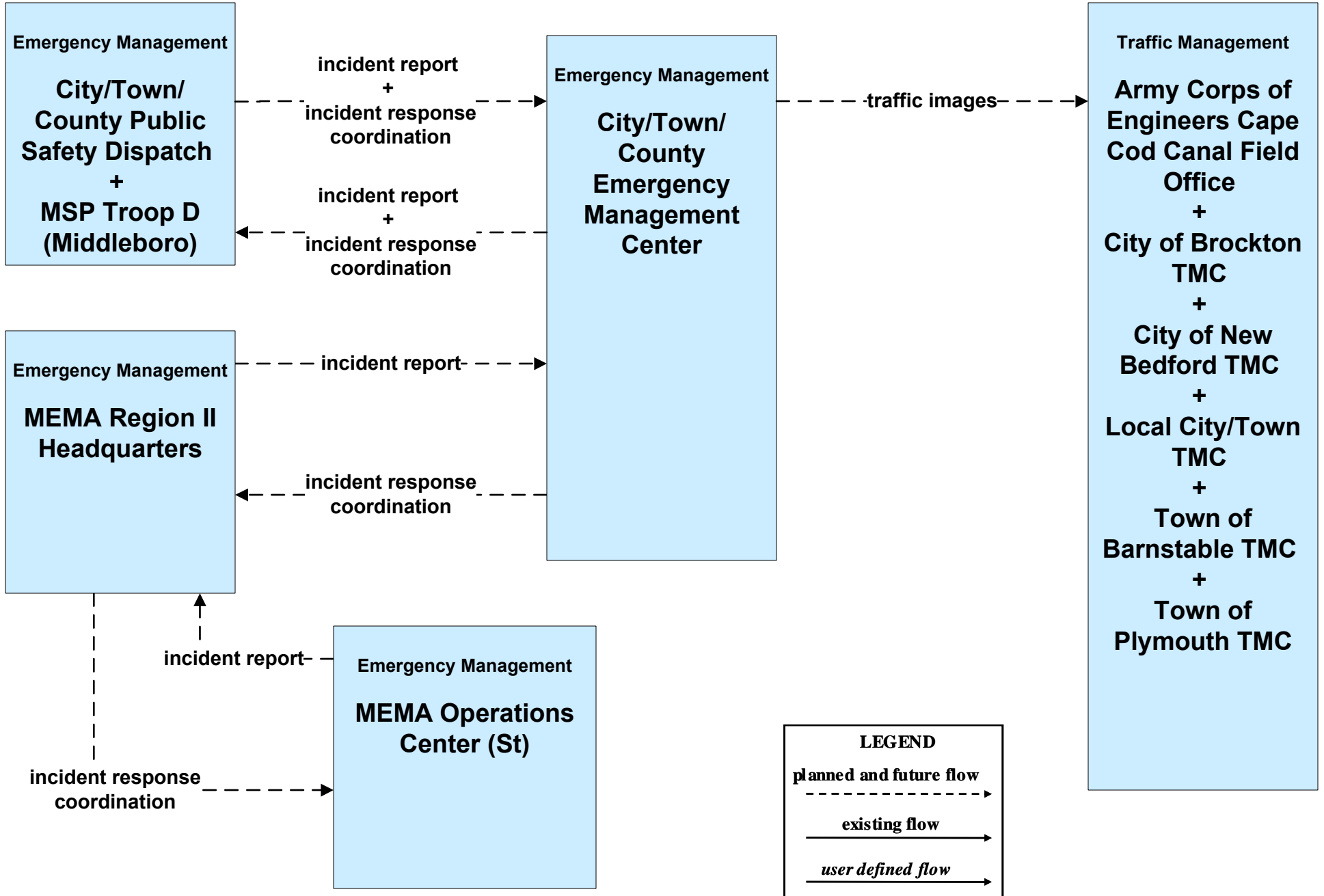
**ATMS08 - Incident Management
Cape Cod National Seashore (TM to EM)**



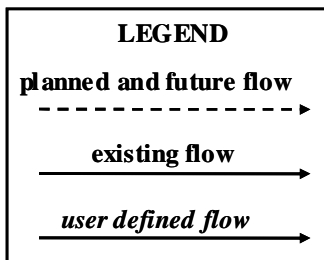
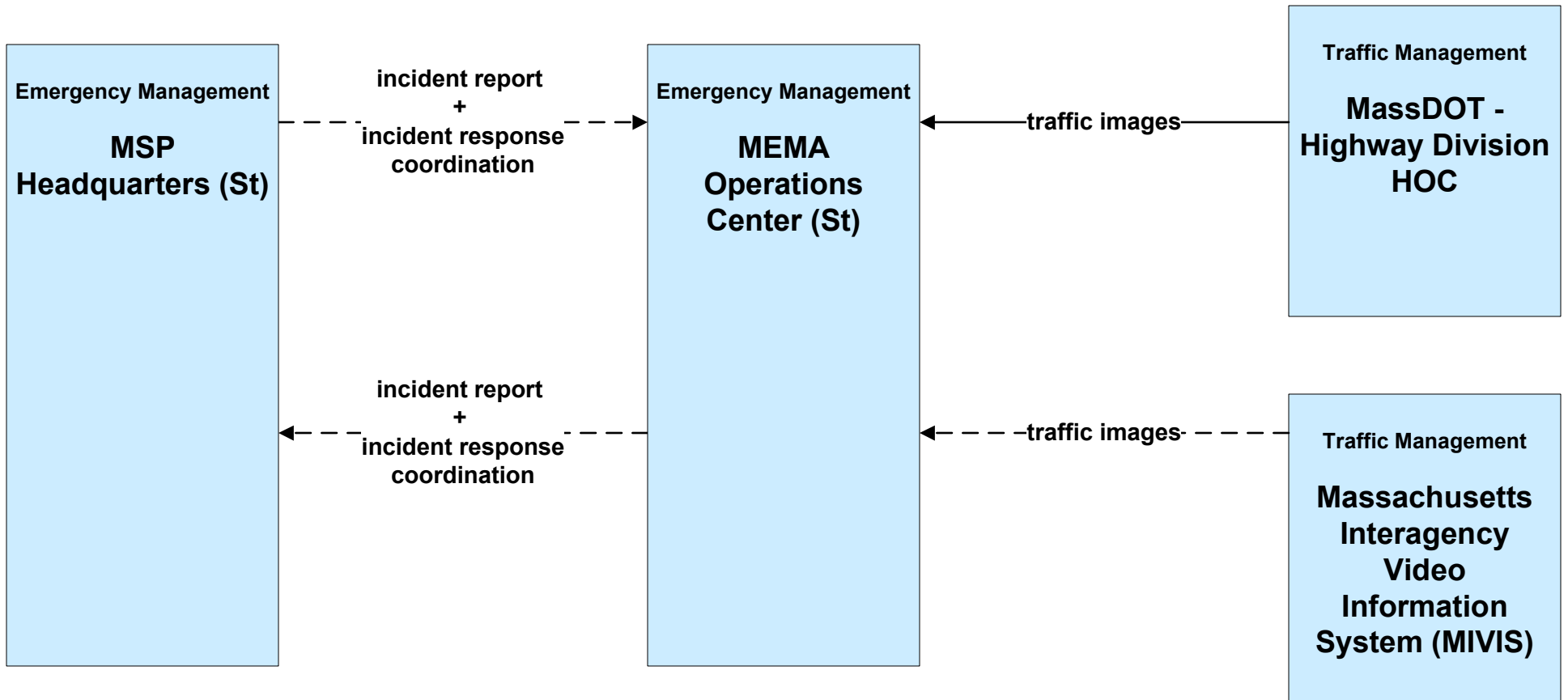
ATMS08 - Incident Management U.S. Coast Guard



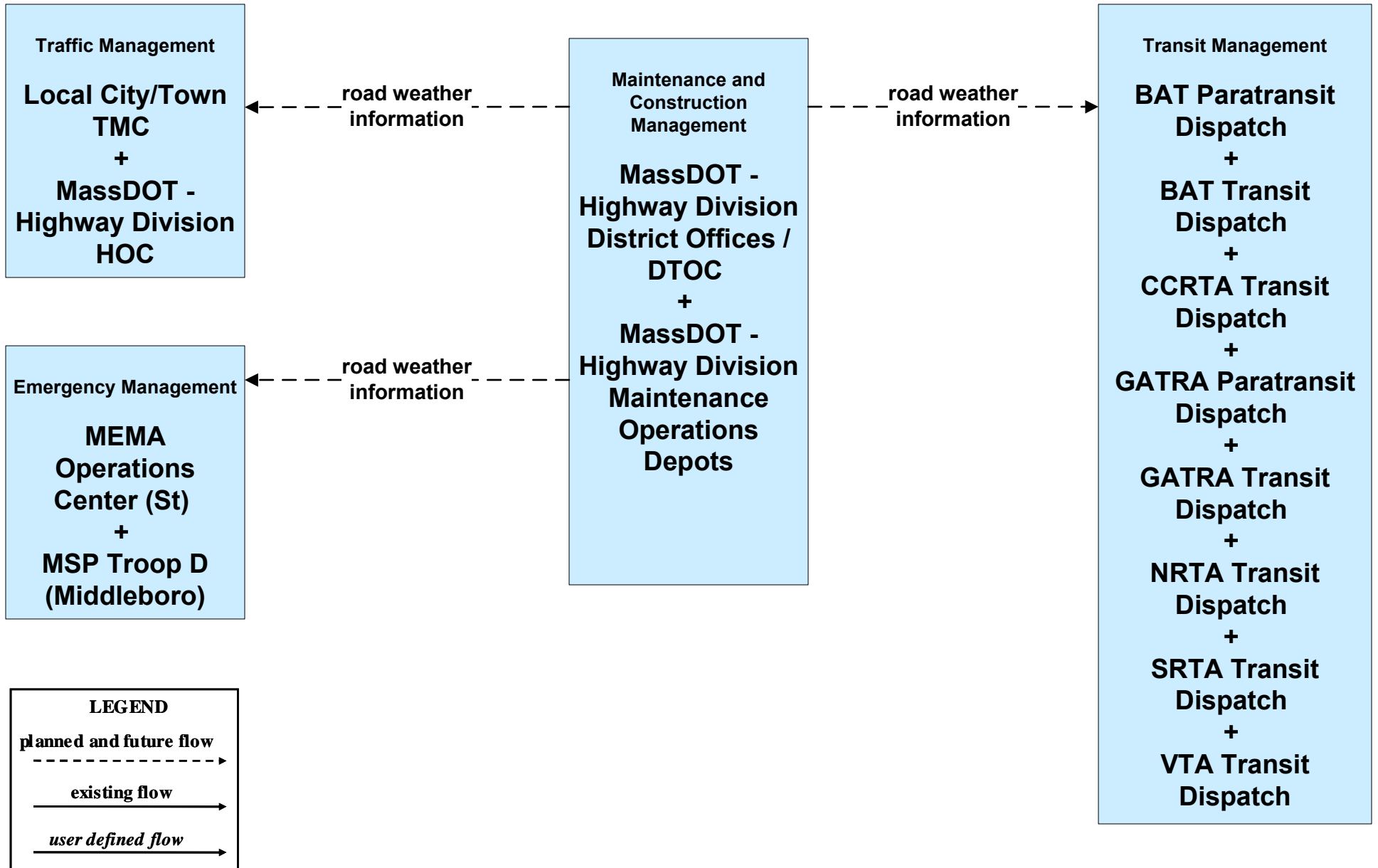
**EM01 - Emergency Response Coordination
City/Town/County Emergency Management Center**



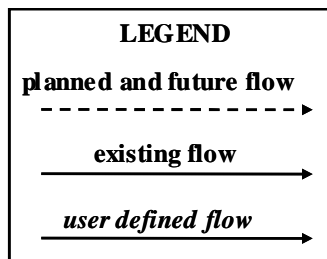
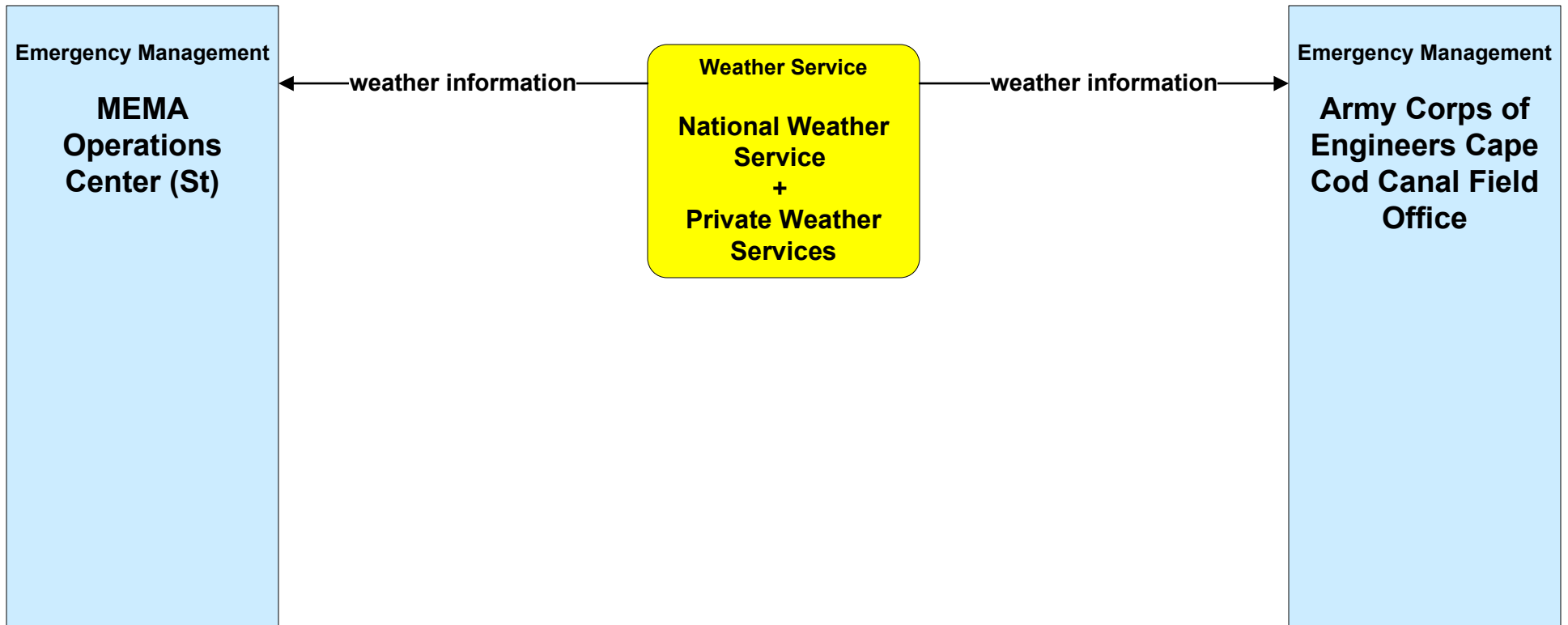
**EM01 - Emergency Response Coordination
MEMA Operations Center (St)**



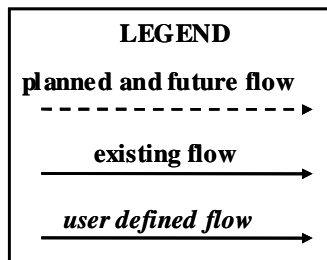
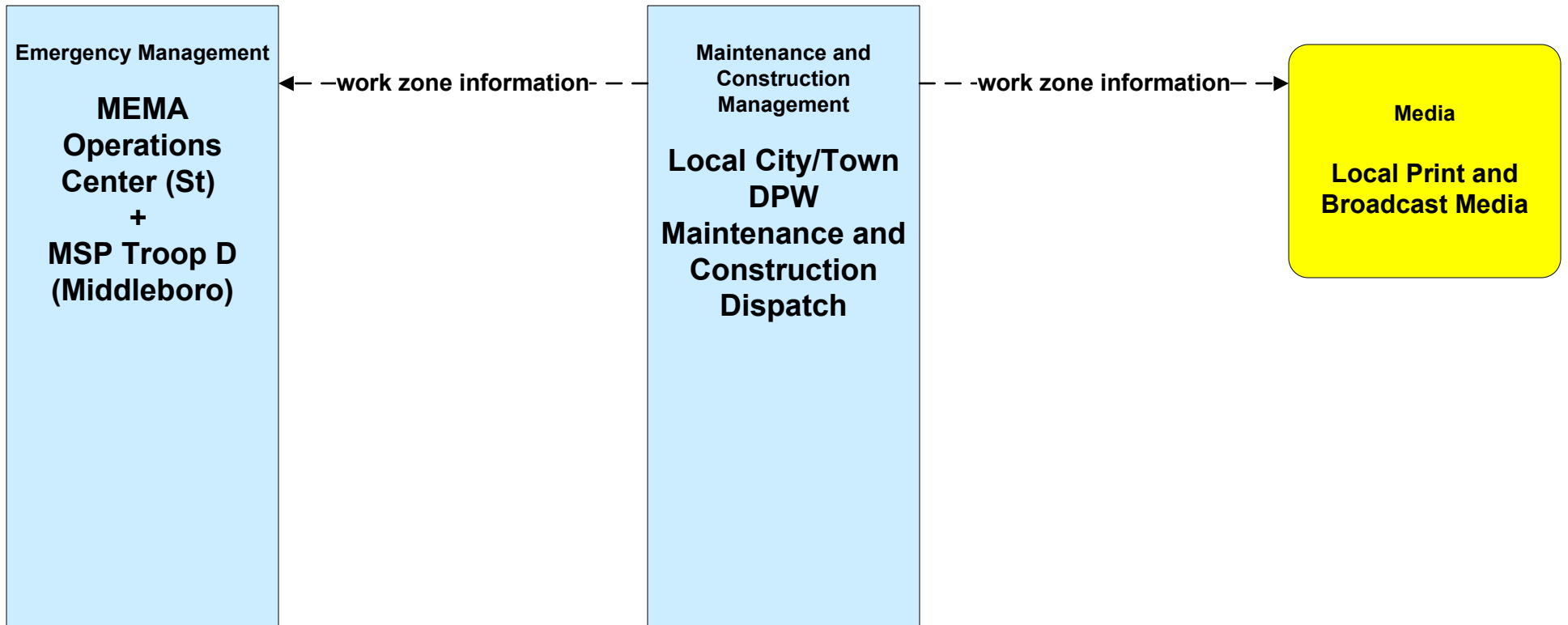
**MC04 - Weather Information Processing and Distribution
MassDOT - Highway Division (1 of 2)**



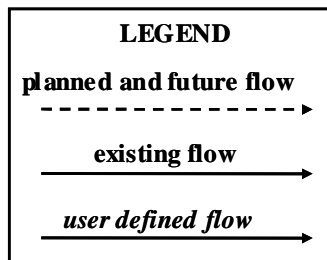
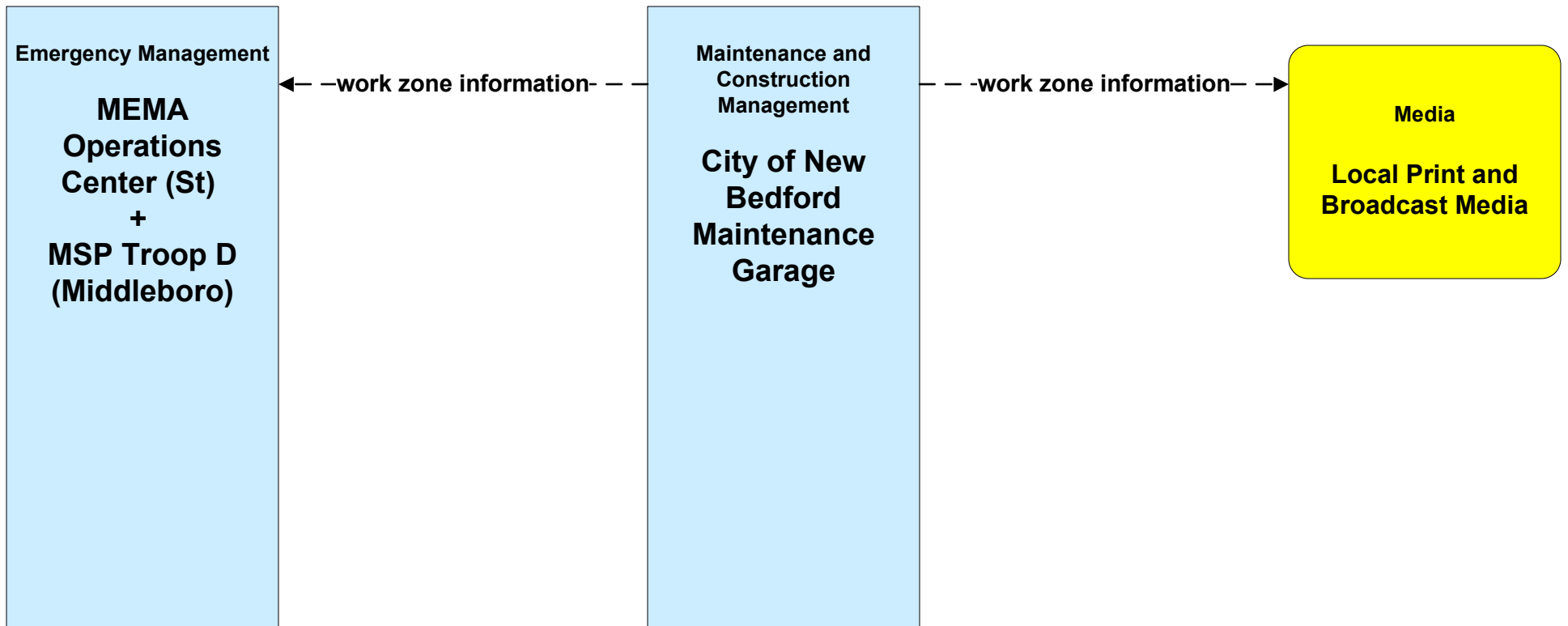
**MC04 - Weather Information Processing and Distribution
MEMA Operations Center (St) and Army Corps of Engineers**



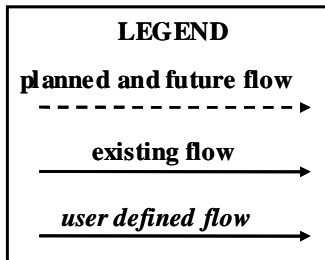
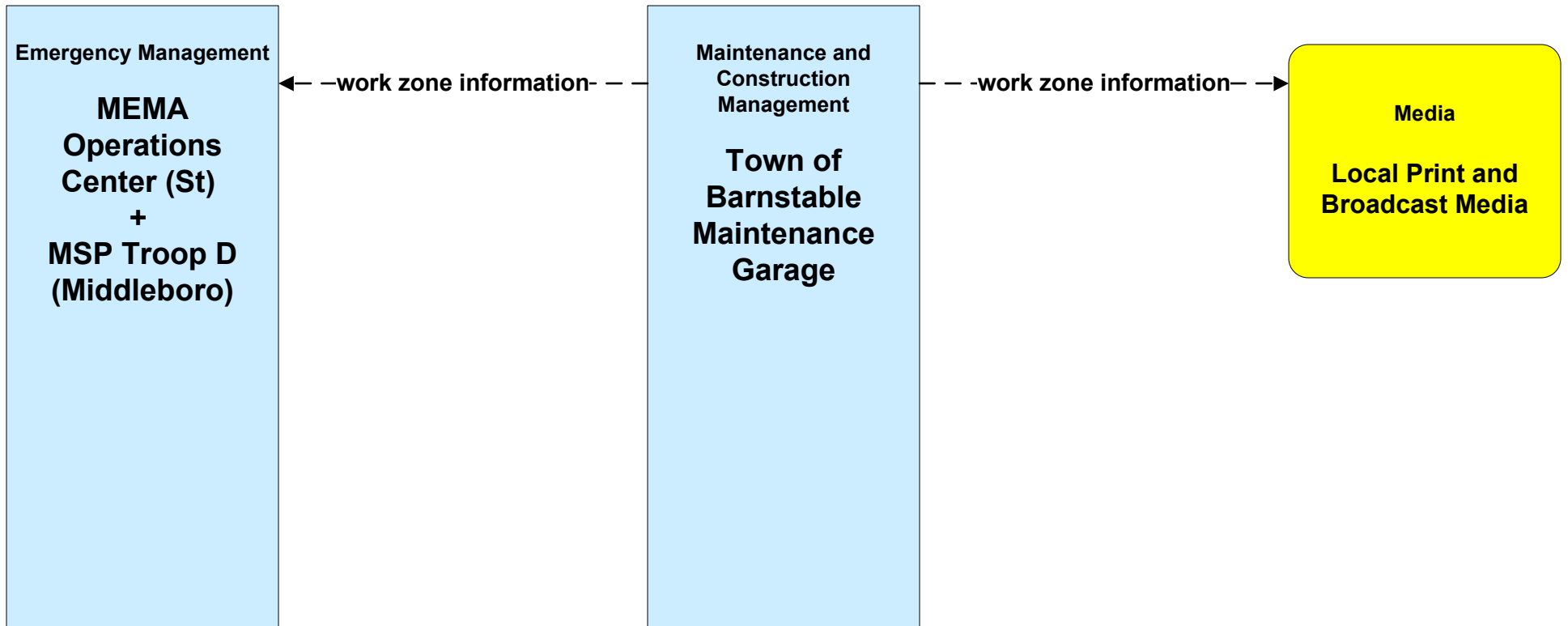
**MC08 - Workzone Management
Local City/Town (2 of 2)**



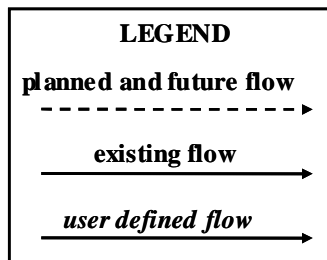
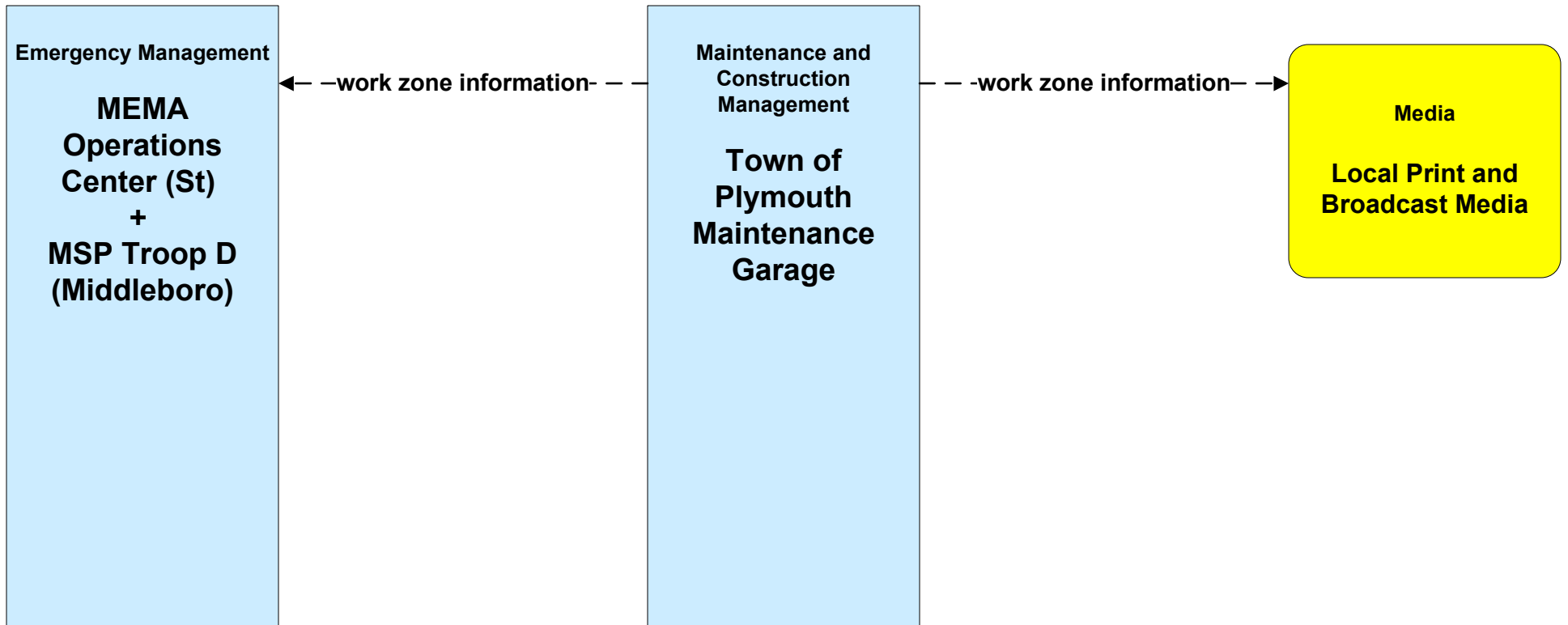
**MC08 - Workzone Management
City of New Bedford (2 of 2)**



**MC08 - Workzone Management
Town of Barnstable (2 of 2)**



**MC08 - Workzone Management
Town of Plymouth (2 of 2)**



**MC08 - Workzone Management
City of Brockton (2 of 2)**

