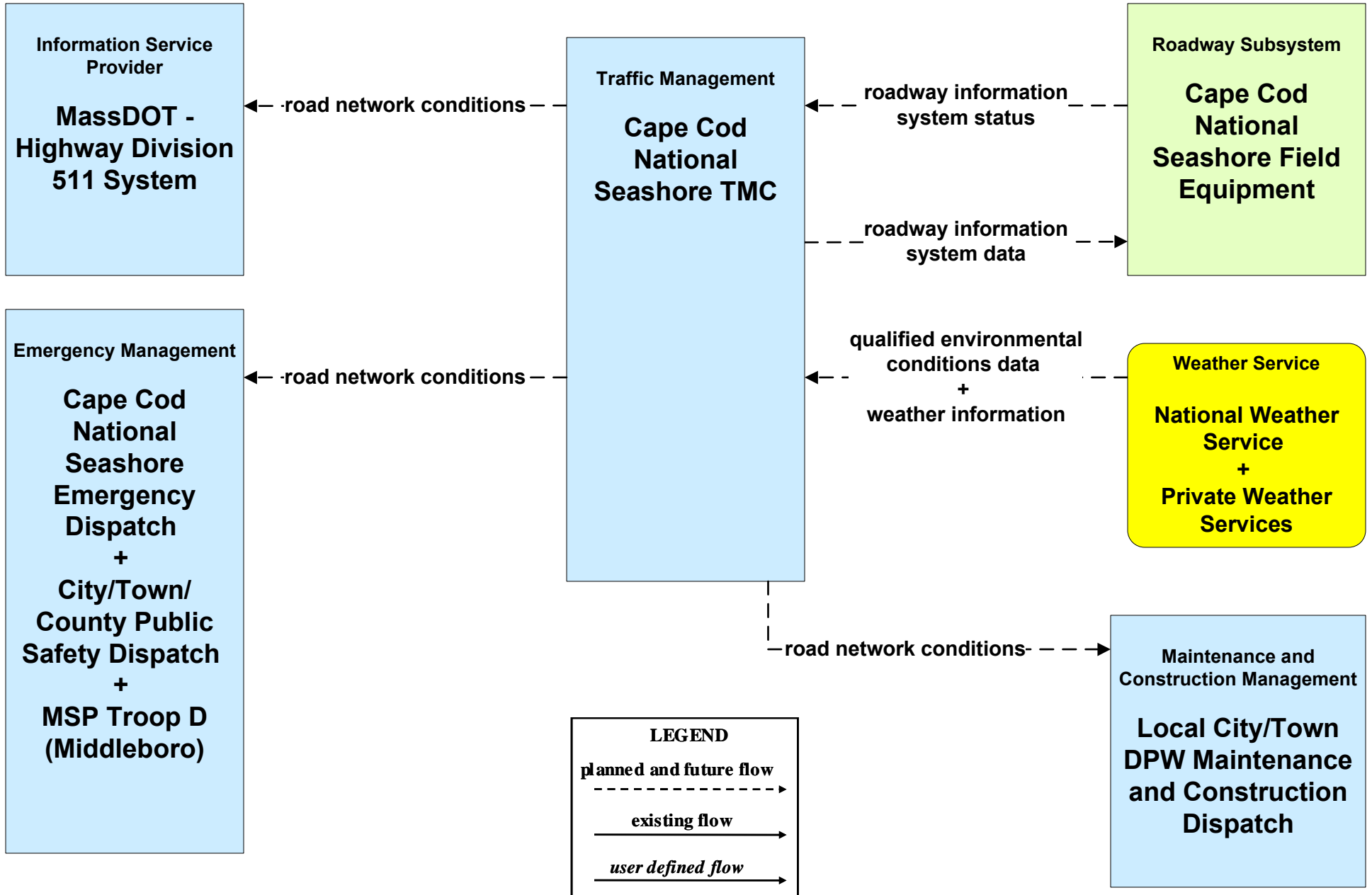
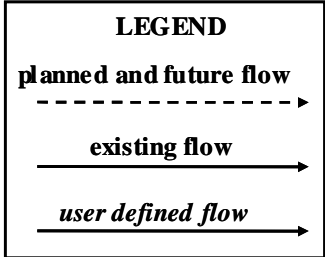
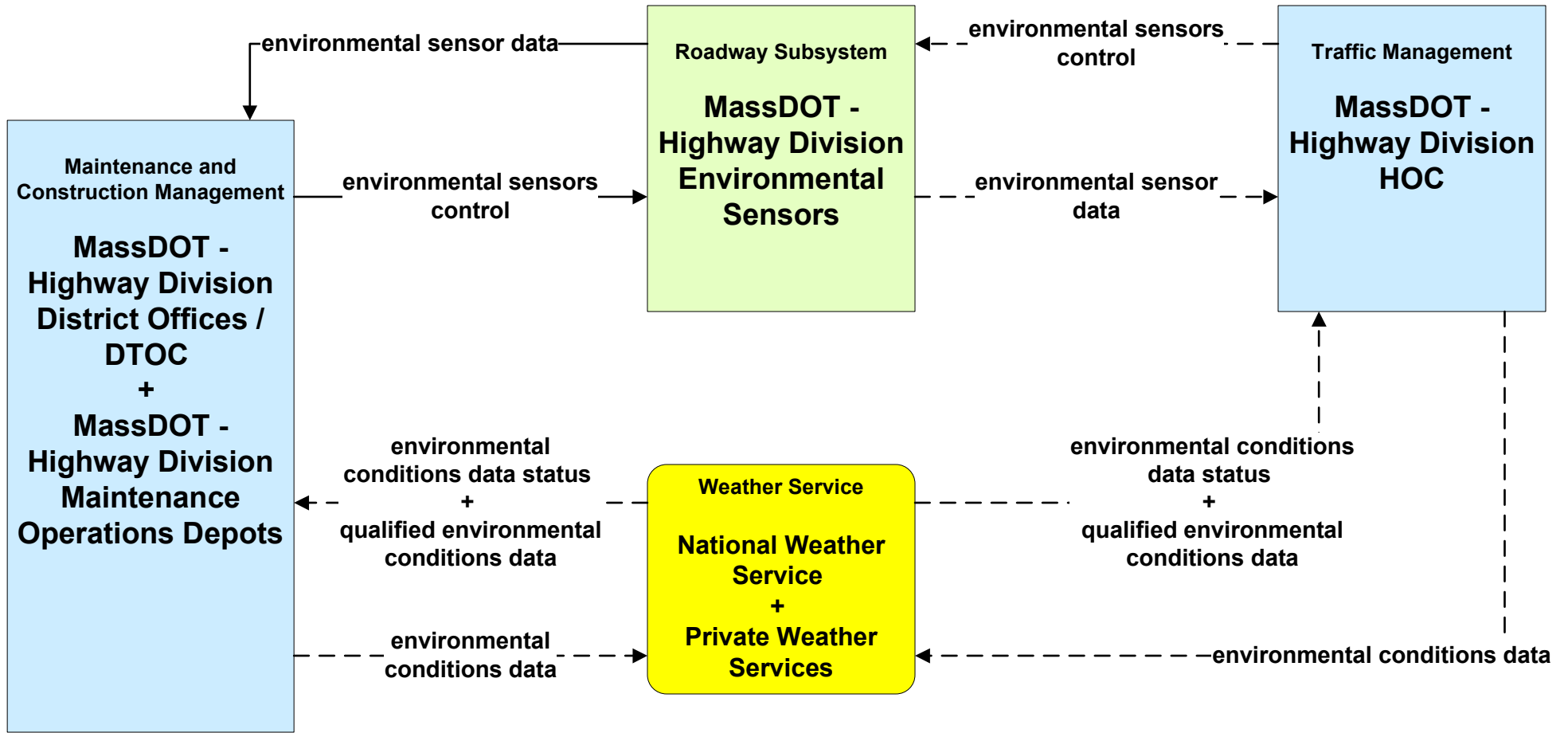


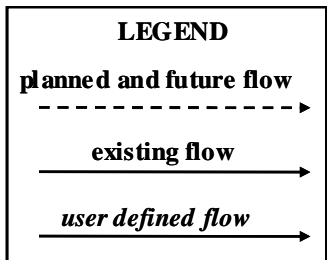
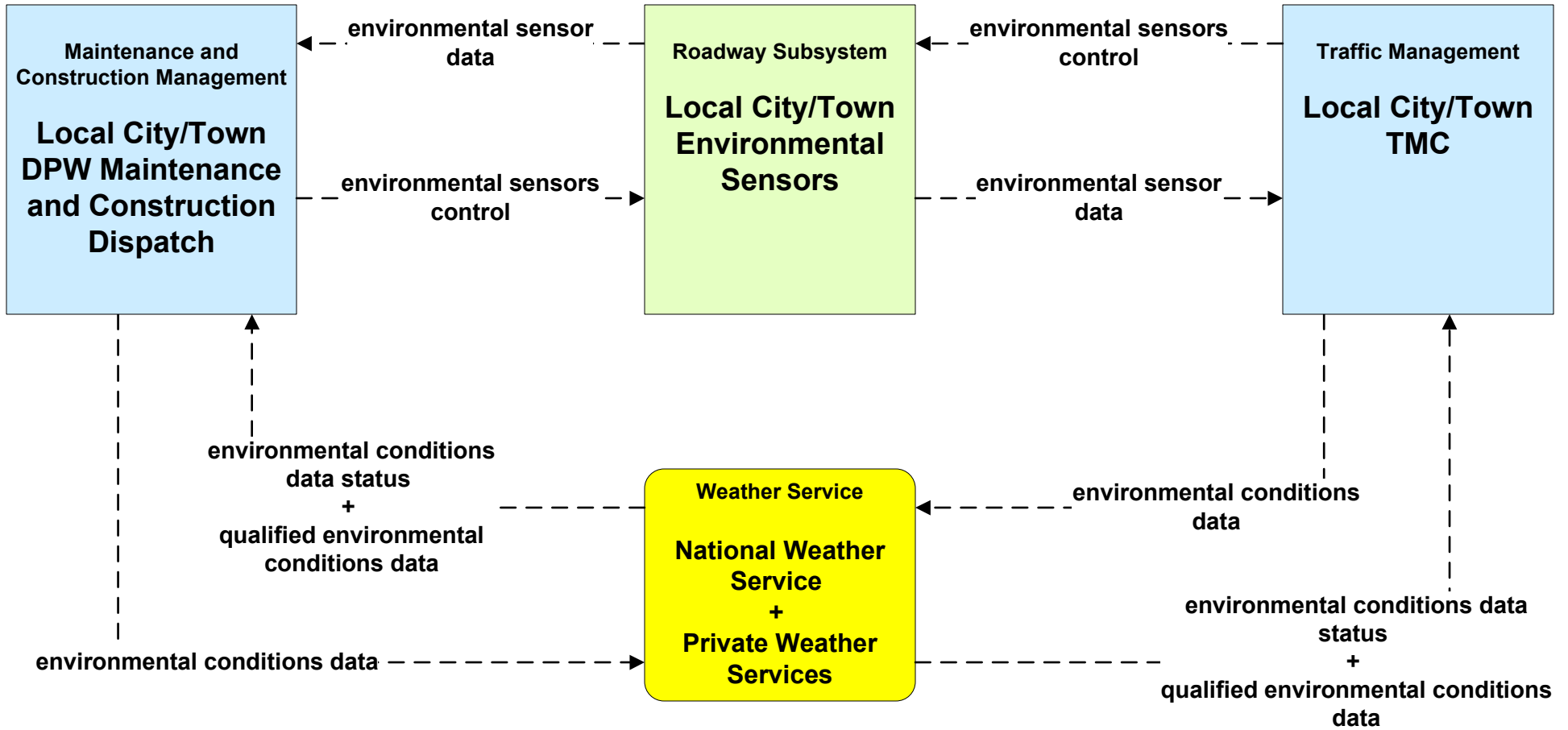
ATMS21 - Roadway Closure Management Cape Cod National Seashore



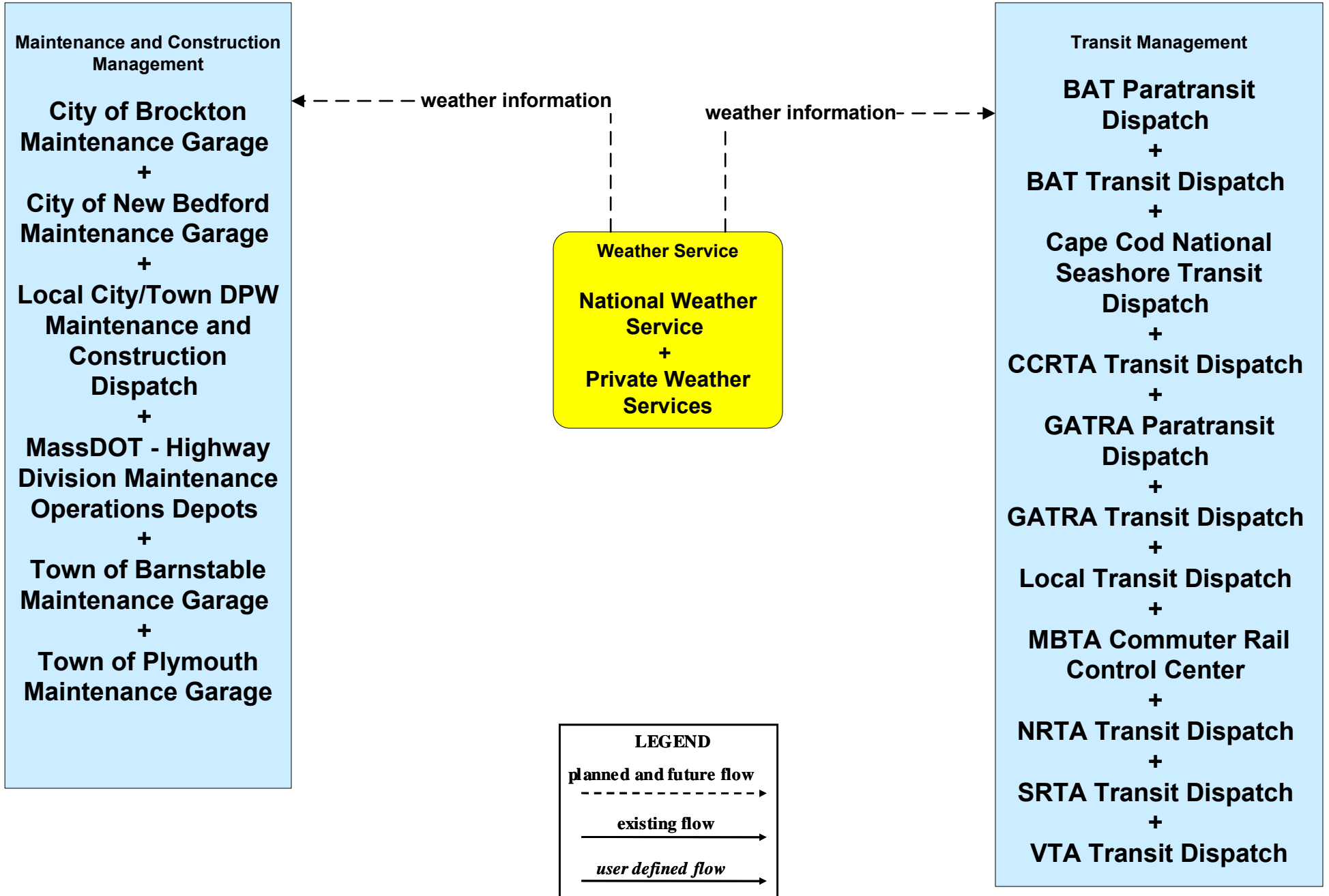
**MC03 - Road Weather Data Collection
MassDOT – Highway Division**



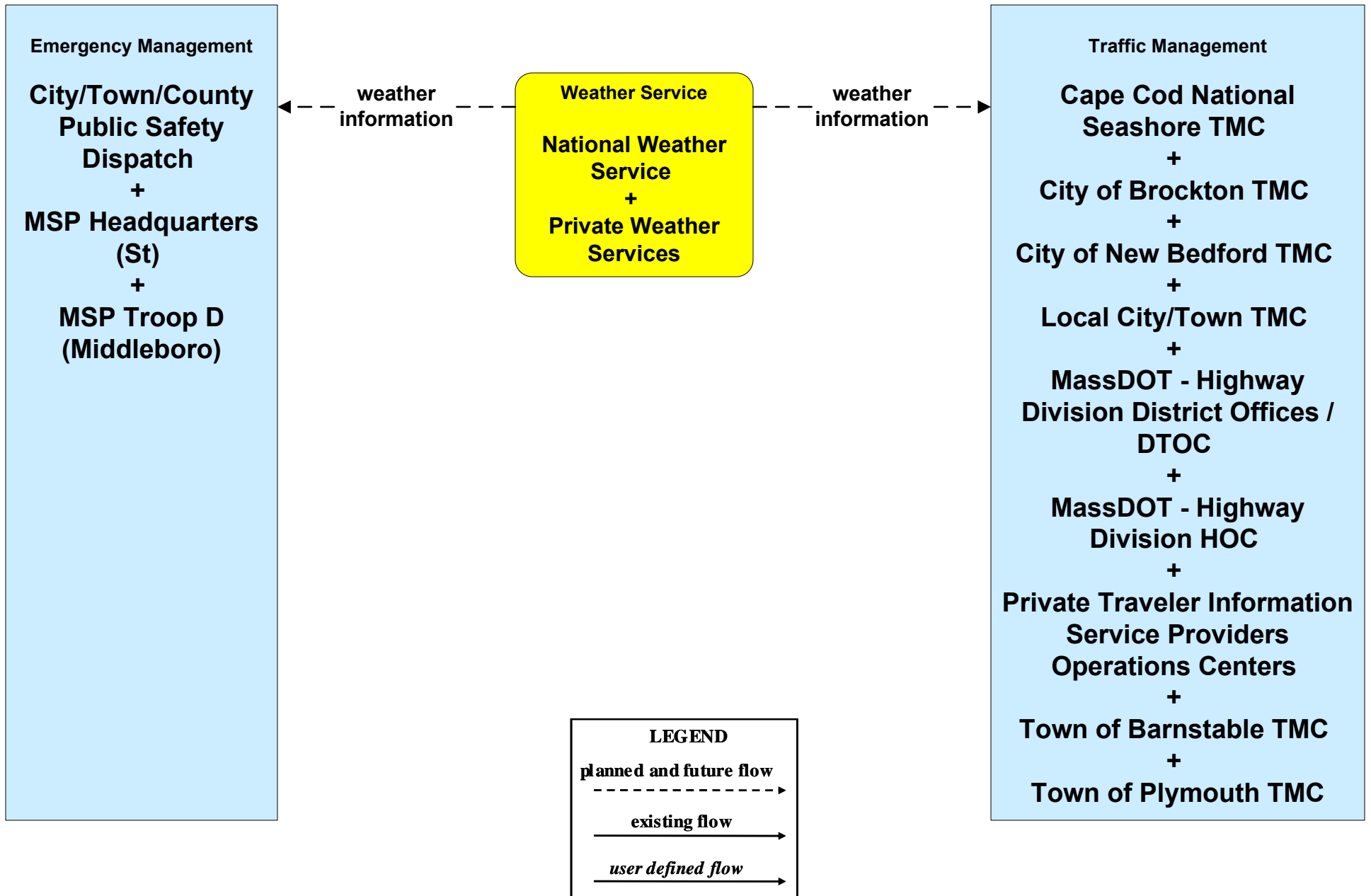
MC03 - Road Weather Data Collection Local City/Town



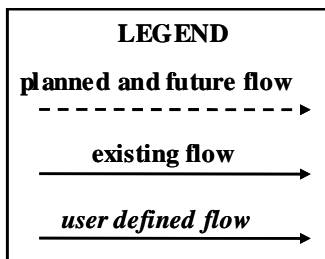
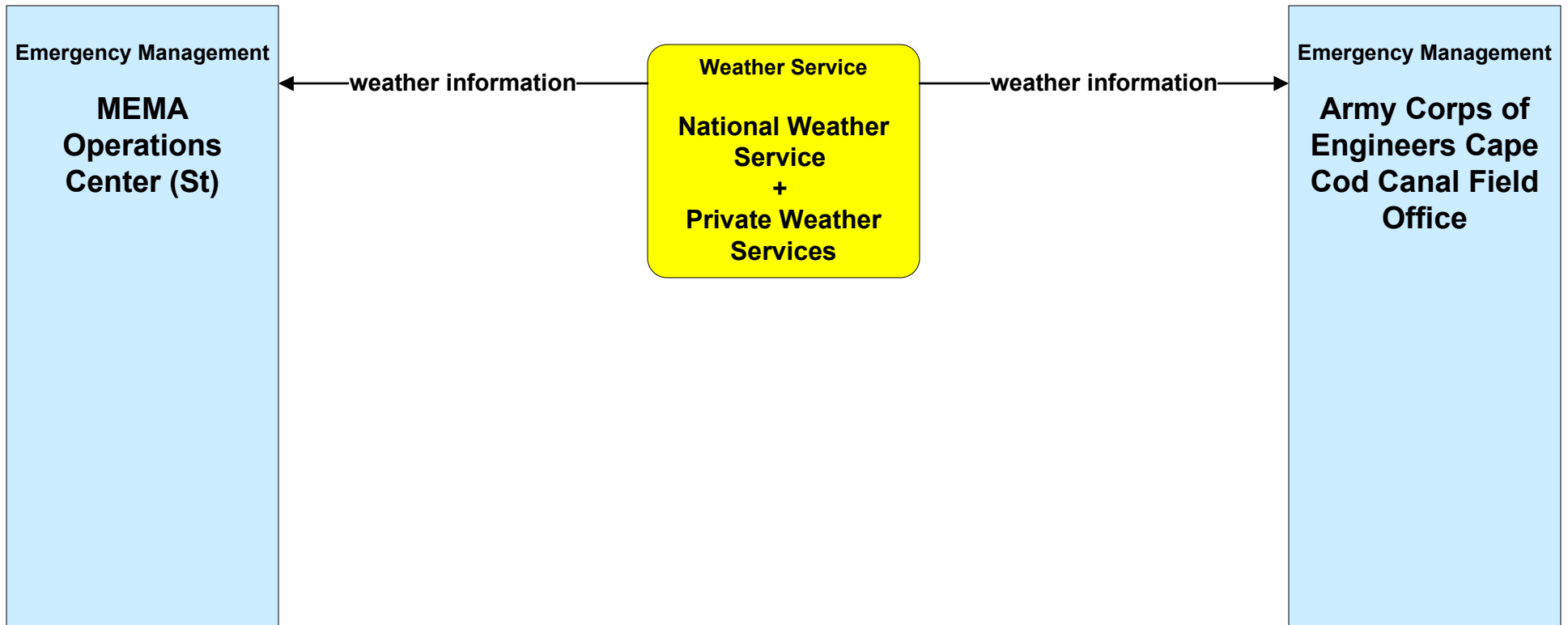
**MC04 - Weather Information Processing and Distribution
National Weather Service (1 of 2)**



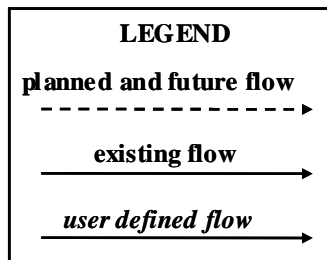
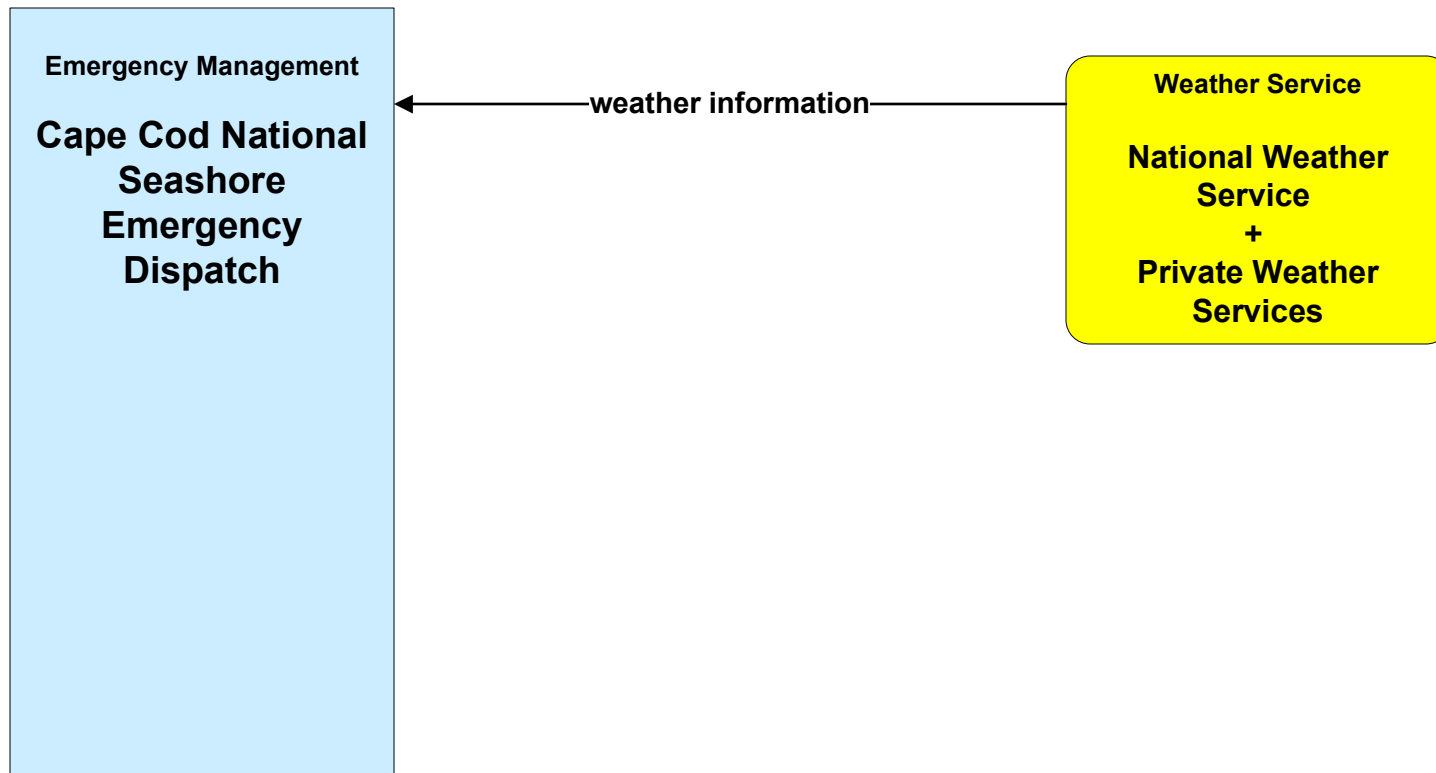
**MC04 - Weather Information Processing and Distribution
National Weather Service (2 of 2)**



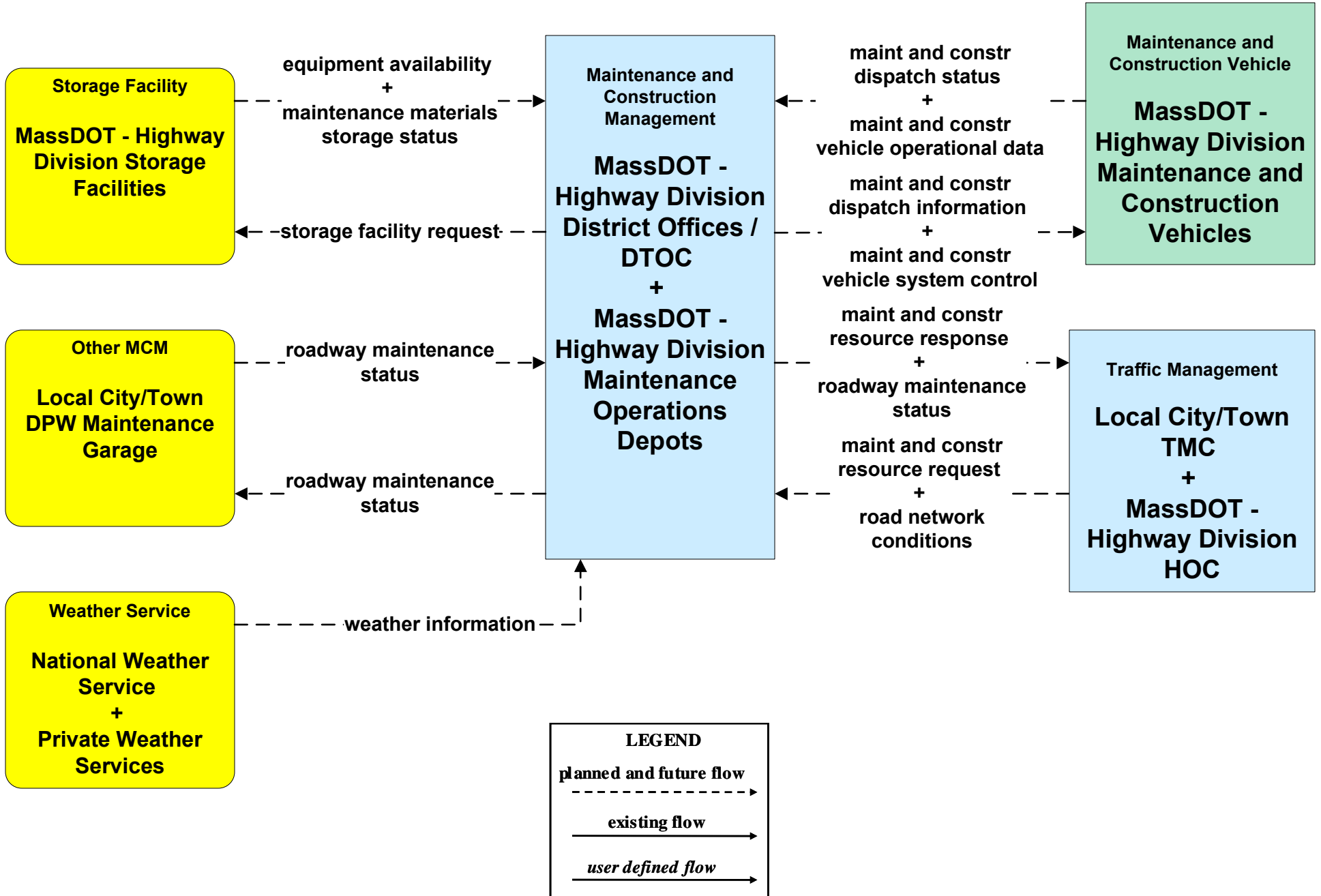
**MC04 - Weather Information Processing and Distribution
MEMA Operations Center (St) and Army Corps of Engineers**



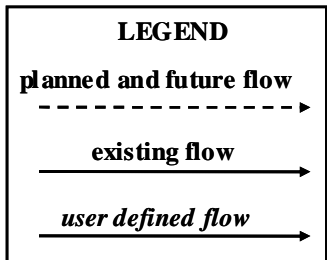
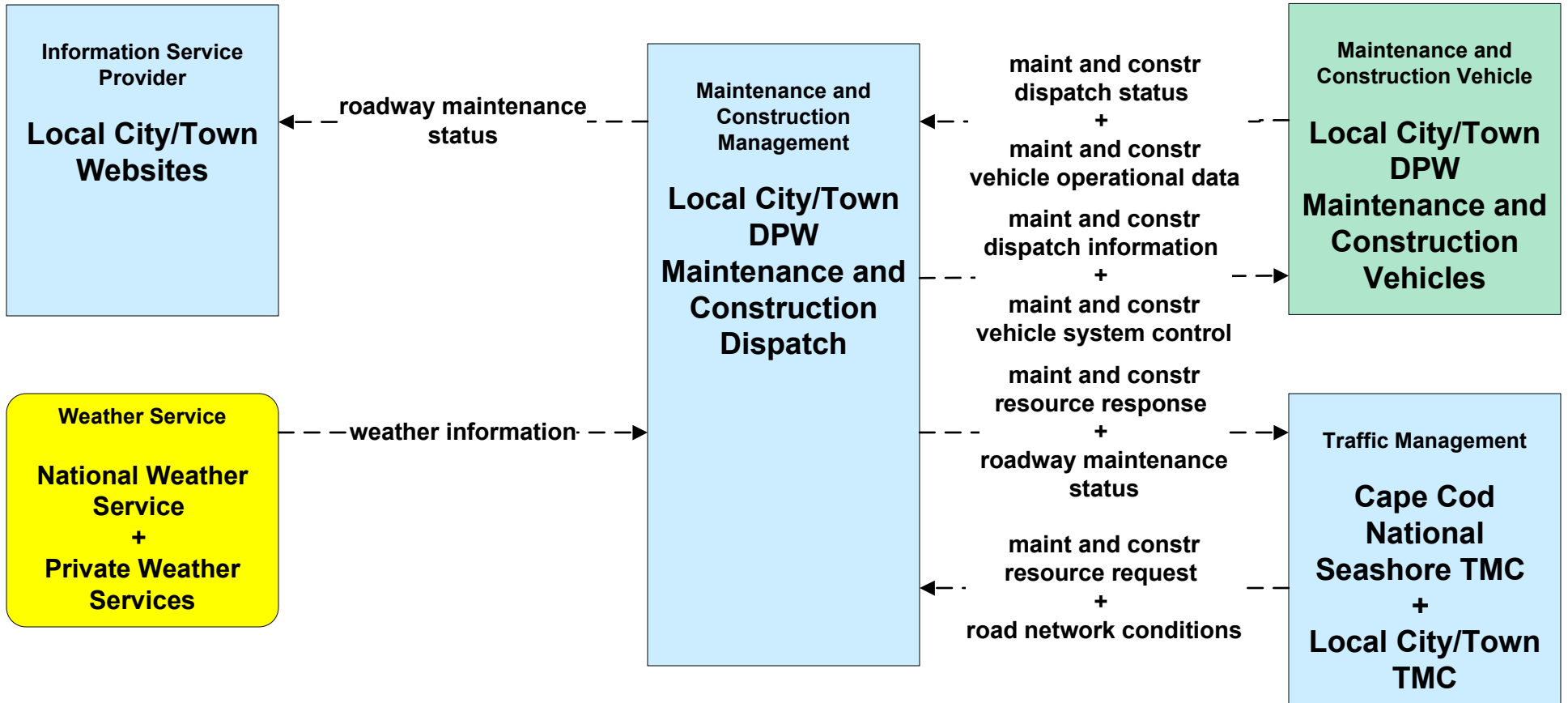
**MC04 - Weather Information Processing and Distribution
Cape Cod National Seashore**



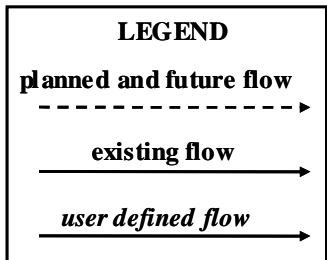
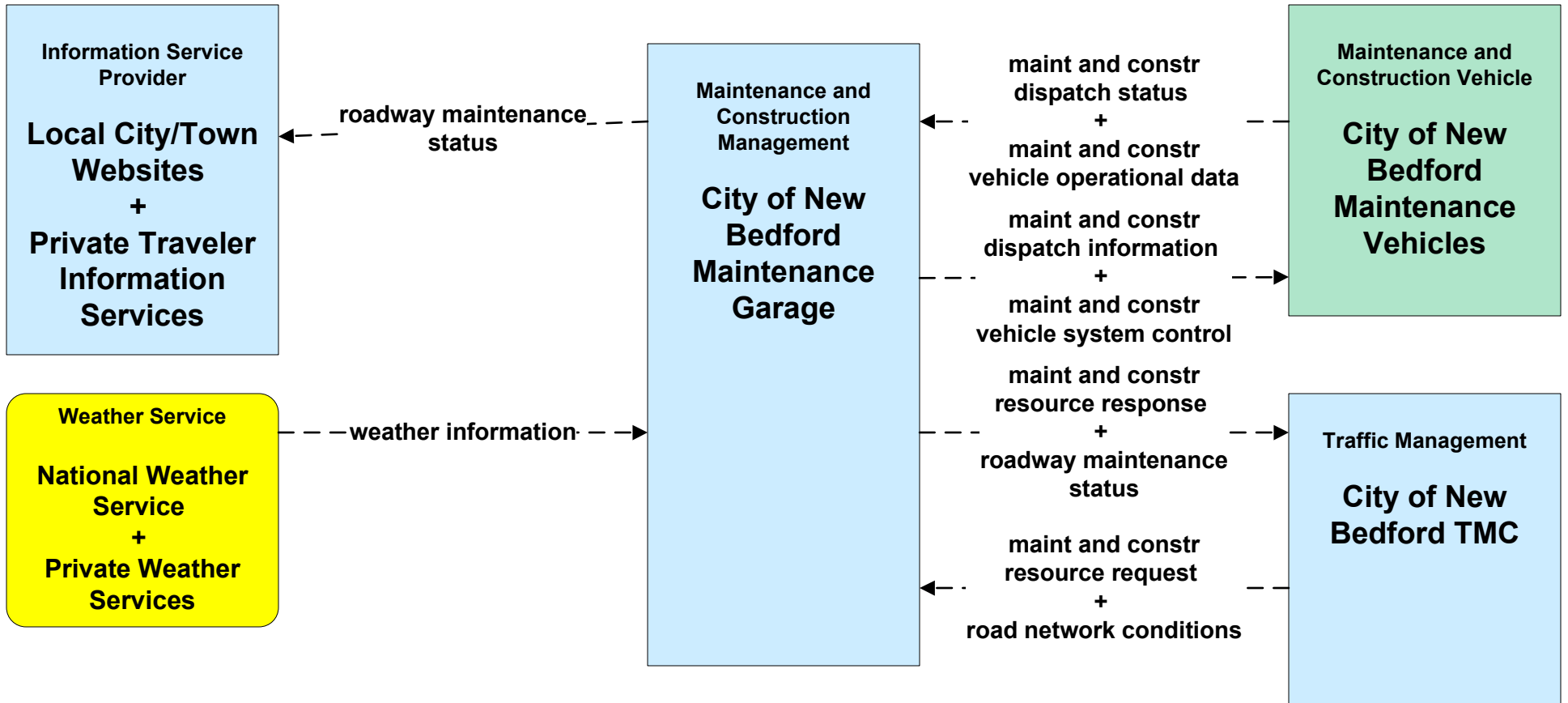
**MC06 - Winter Maintenance
MassDOT - Highway Division (1 of 2)**



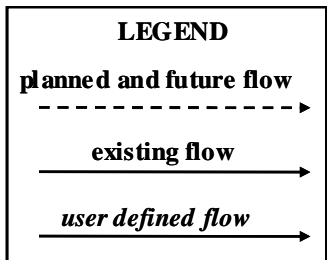
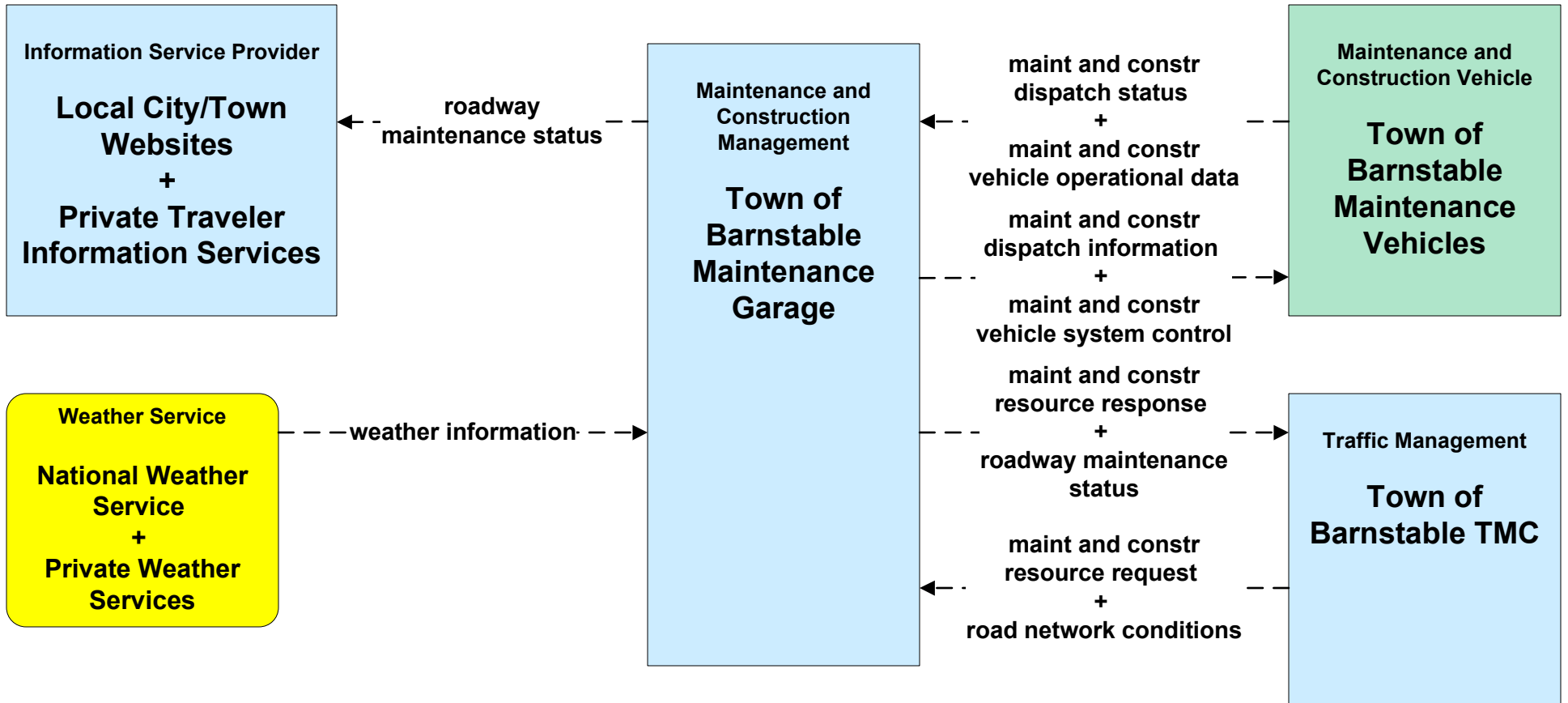
**MC06 - Winter Maintenance
Local City/Town (1 of 2)**



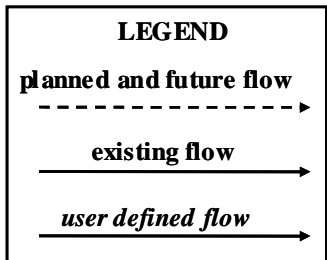
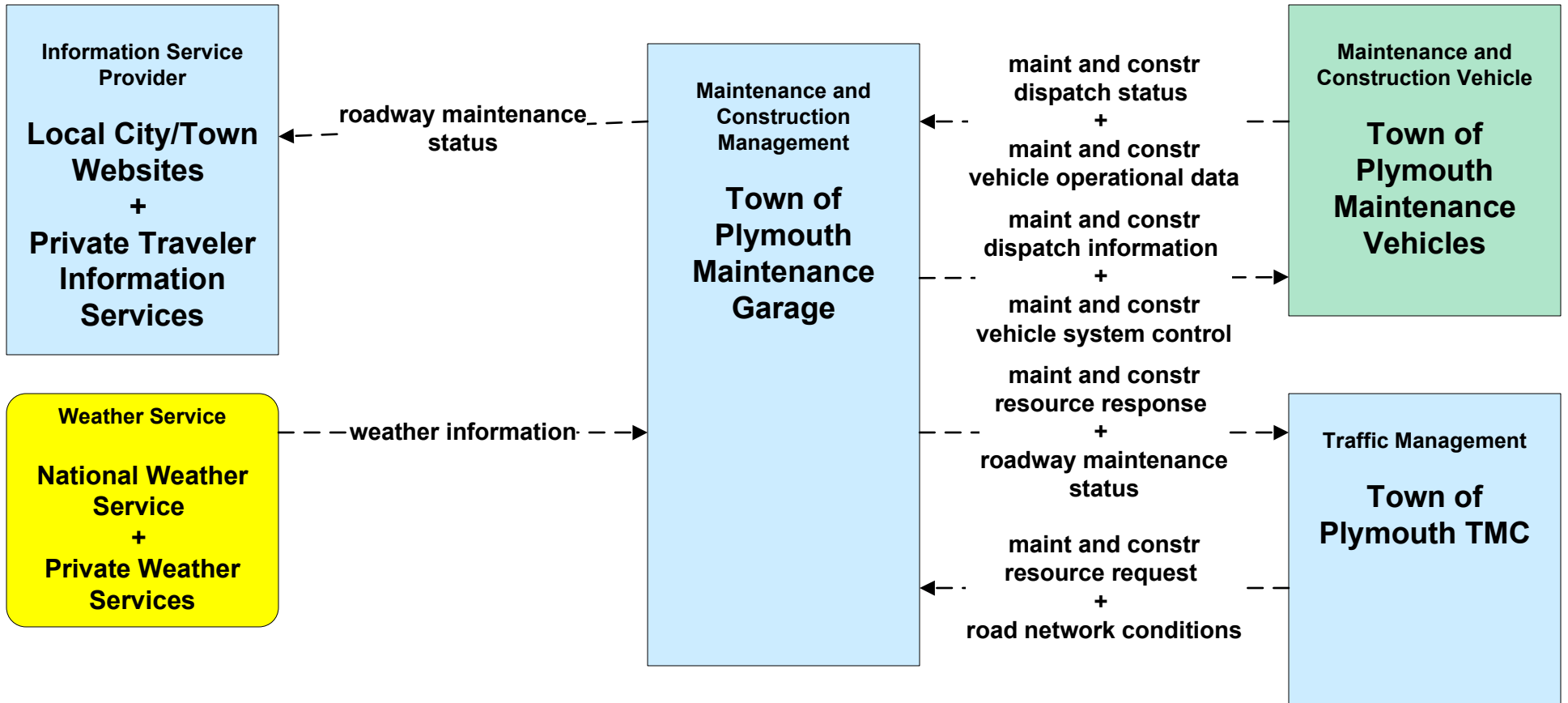
**MC06 - Winter Maintenance
City of New Bedford (1 of 2)**



**MC06 - Winter Maintenance
Town of Barnstable (1 of 2)**



**MC06 - Winter Maintenance
Town of Plymouth (1 of 2)**



**MC06 - Winter Maintenance
City of Brockton (1 of 2)**

