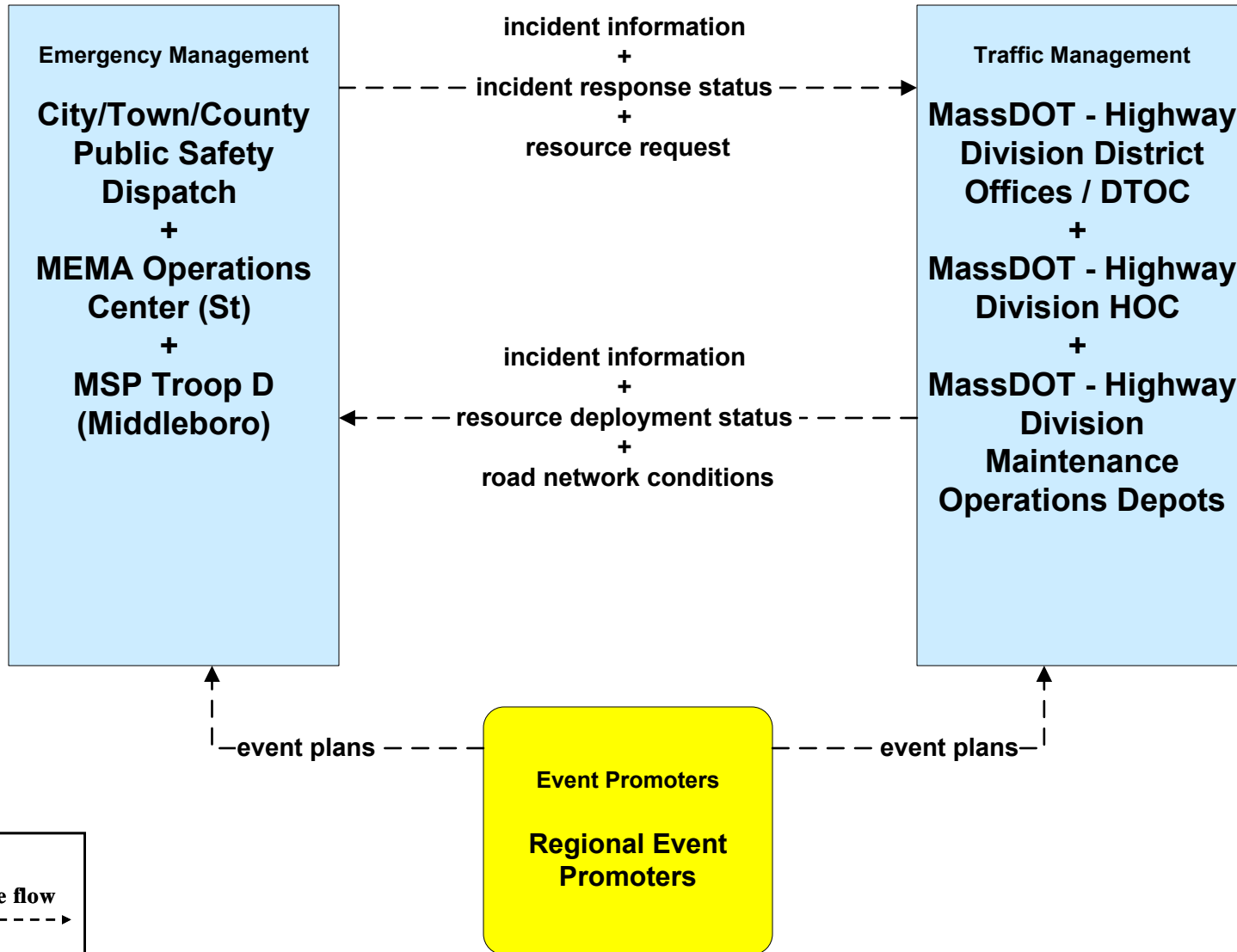


**ATMS08 - Incident Management  
MassDOT - Highway Division (TM to EM)**



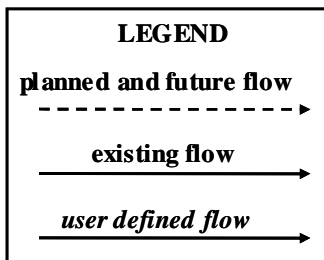
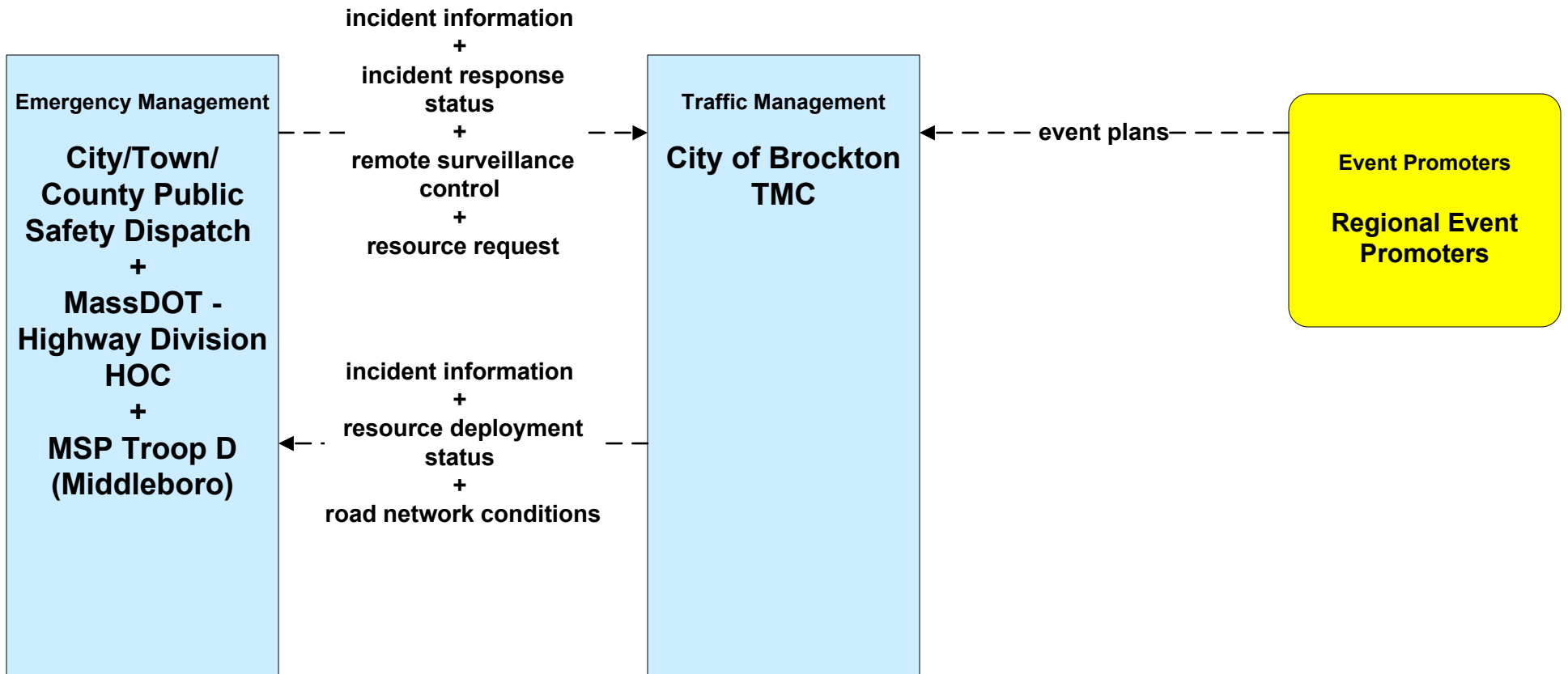
**LEGEND**

*planned and future flow*  
- - - - ->

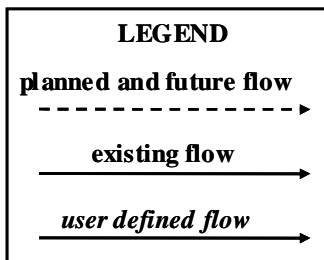
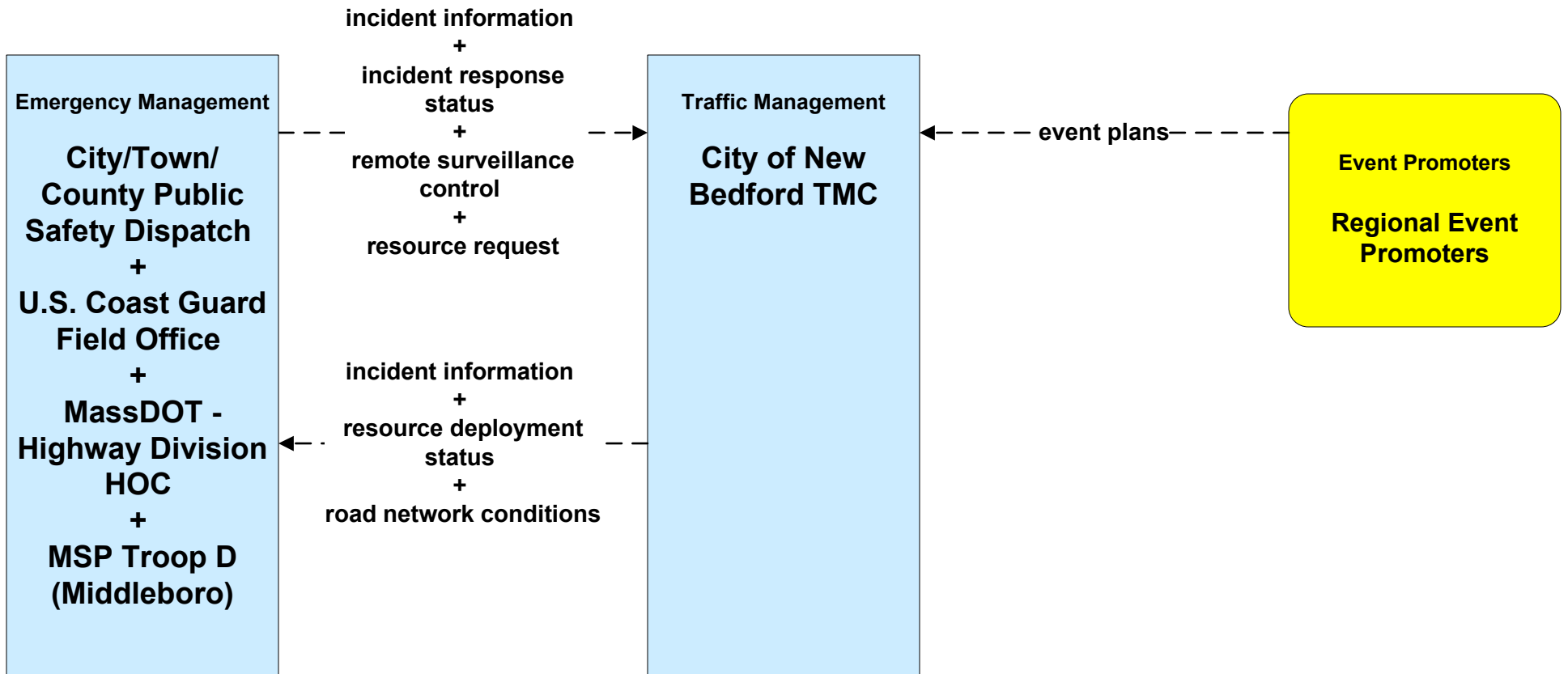
*existing flow*  
—————>

*user defined flow*  
—————>

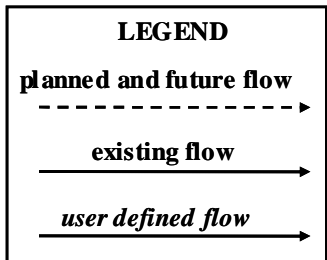
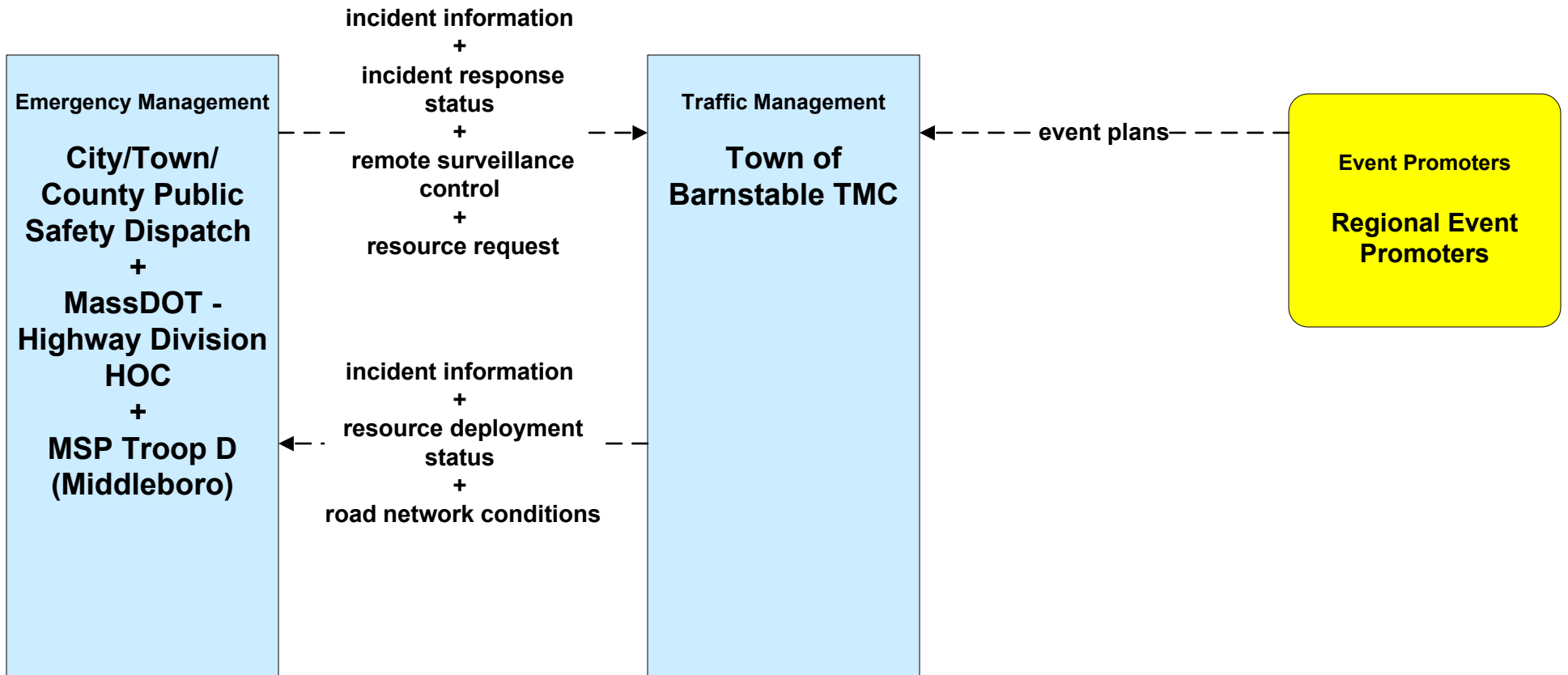
**ATMS08 - Incident Management  
City of Brockton (TM to EM)**



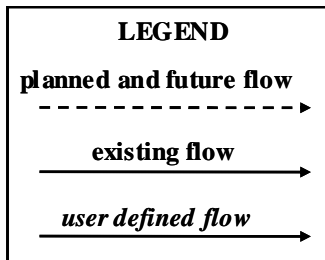
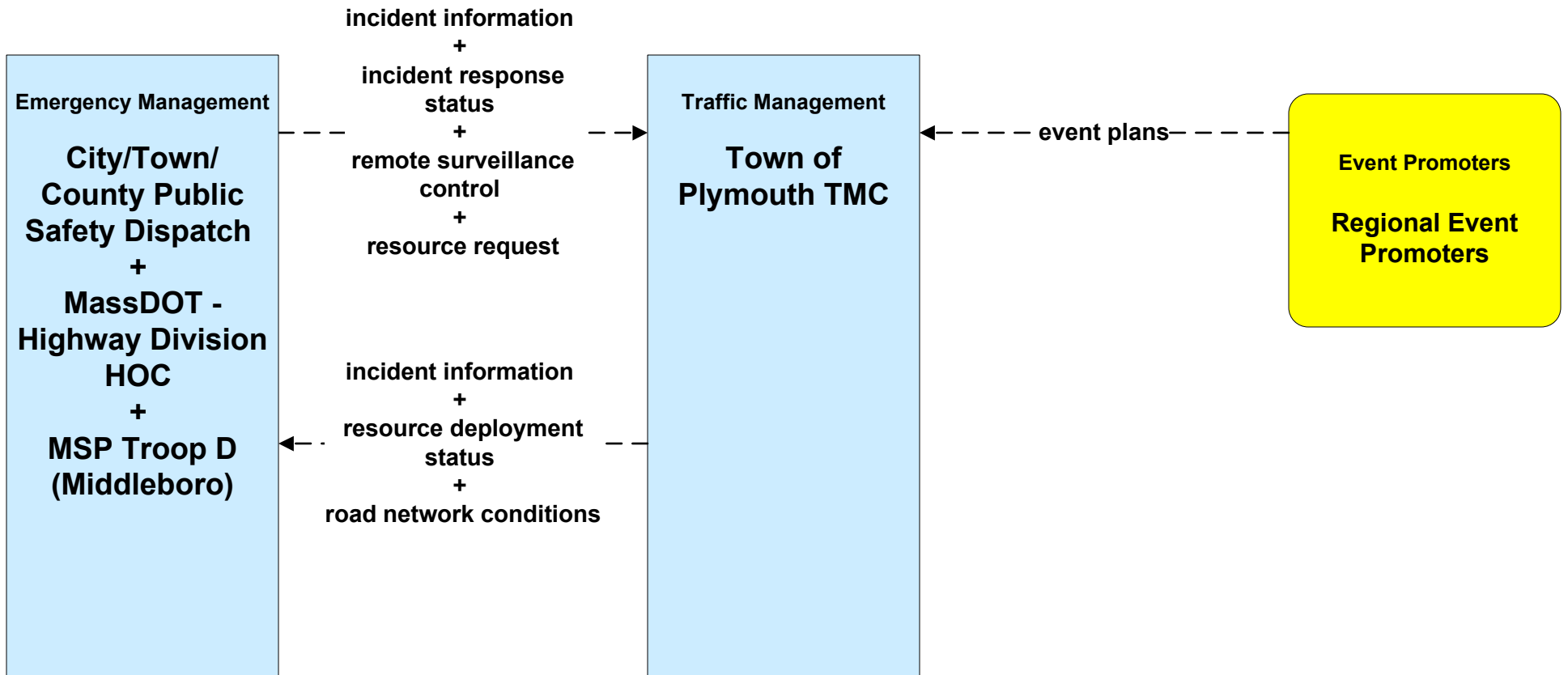
**ATMS08 - Incident Management  
City of New Bedford (TM to EM)**



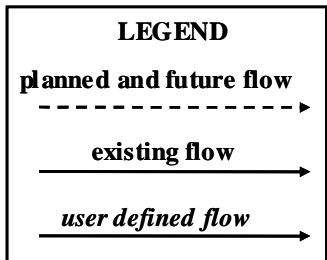
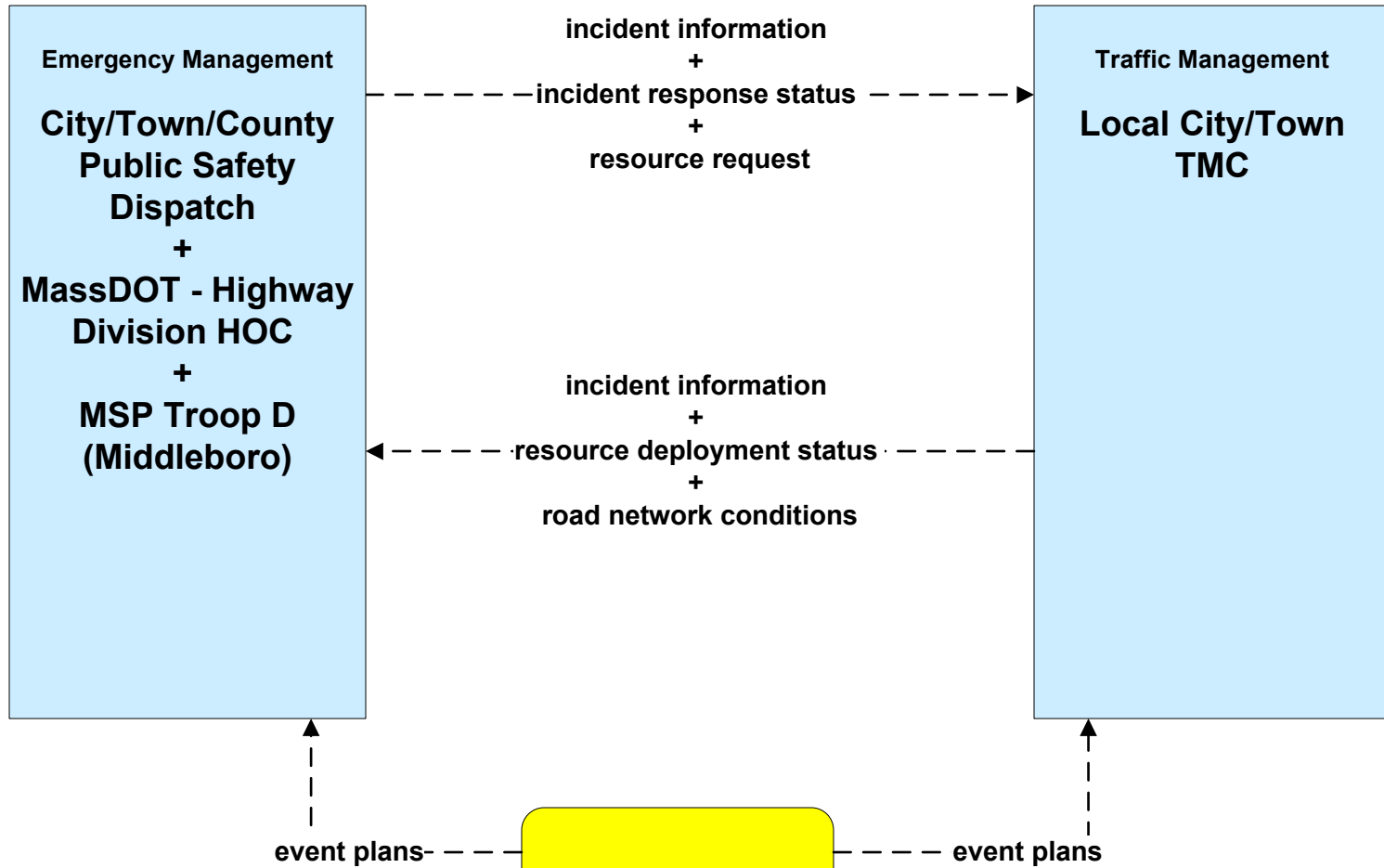
**ATMS08 - Incident Management  
Town of Barnstable (TM to EM)**



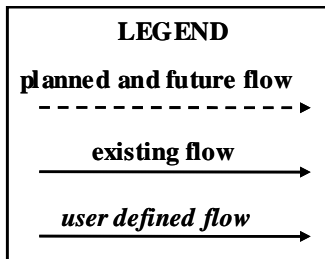
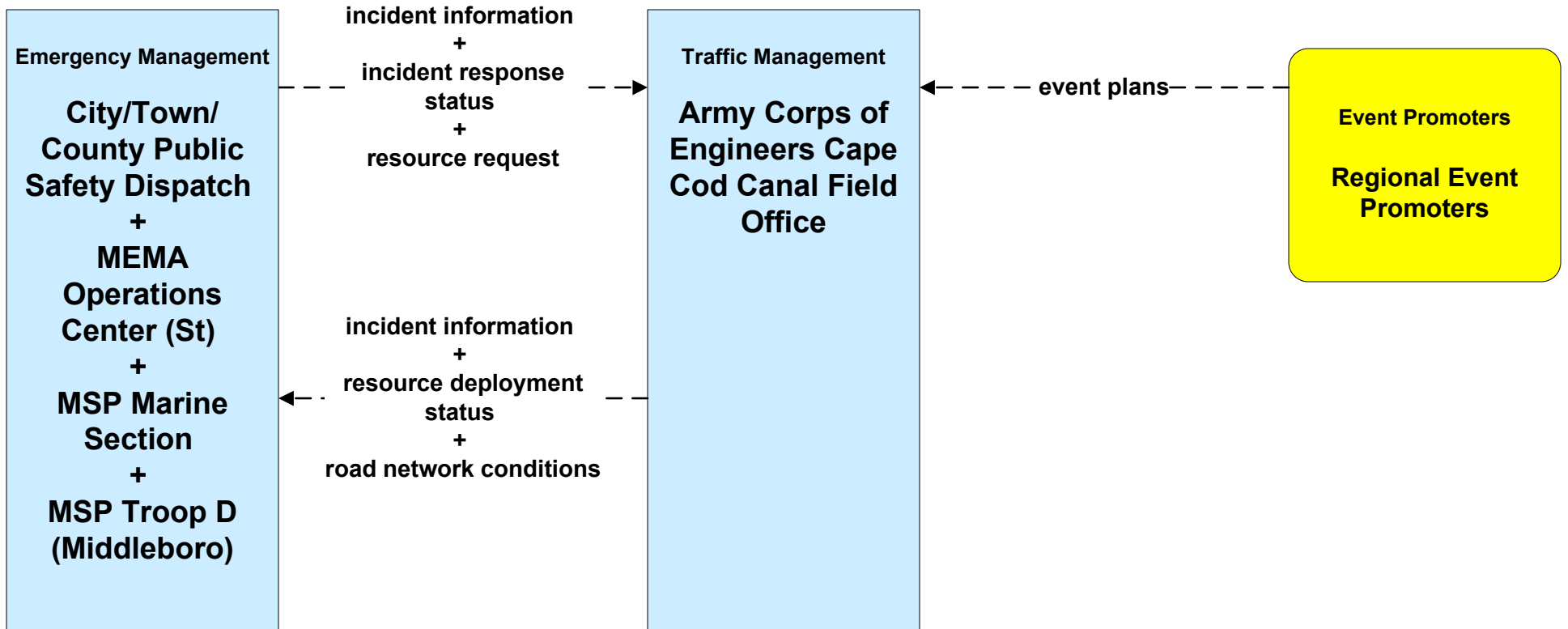
**ATMS08 - Incident Management  
Town of Plymouth (TM to EM)**



**ATMS08 - Incident Management  
Local City/Town (TM to EM)**



**ATMS08 - Incident Management  
Army Corps of Engineers (TM to EM)**



**ATMS08 - Incident Management  
Cape Cod National Seashore (TM to EM)**

