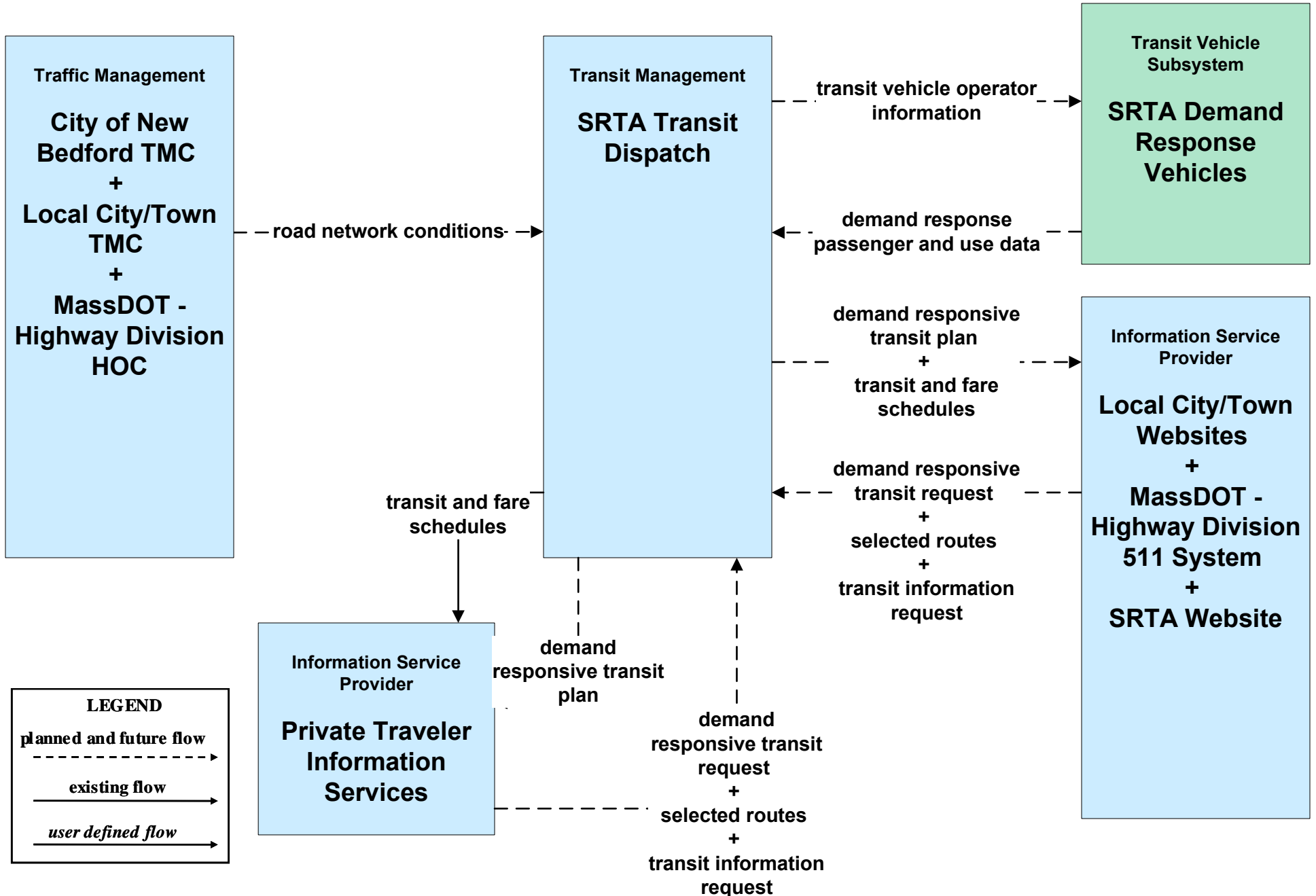
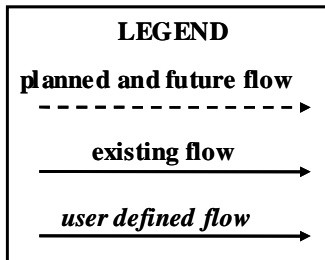
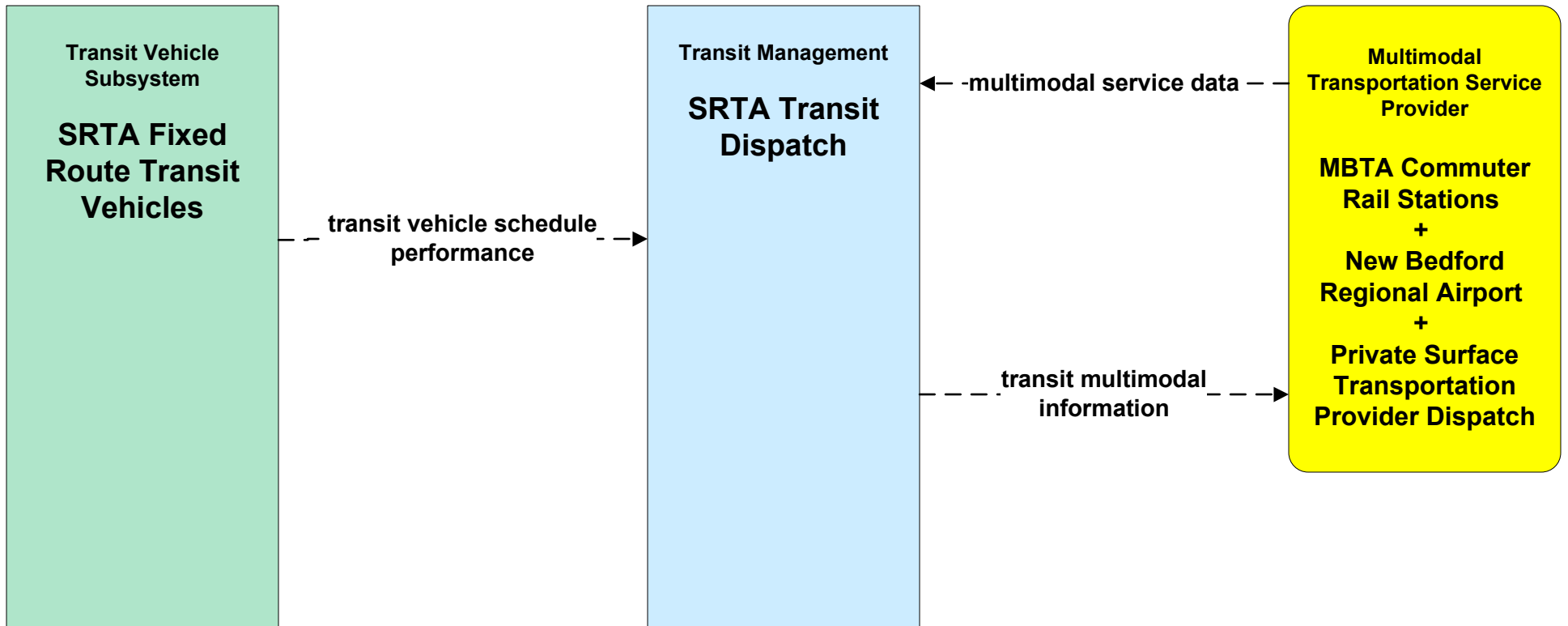


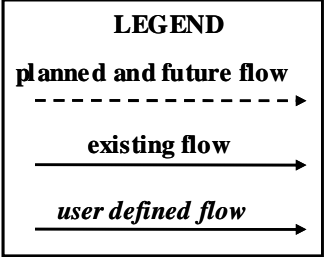
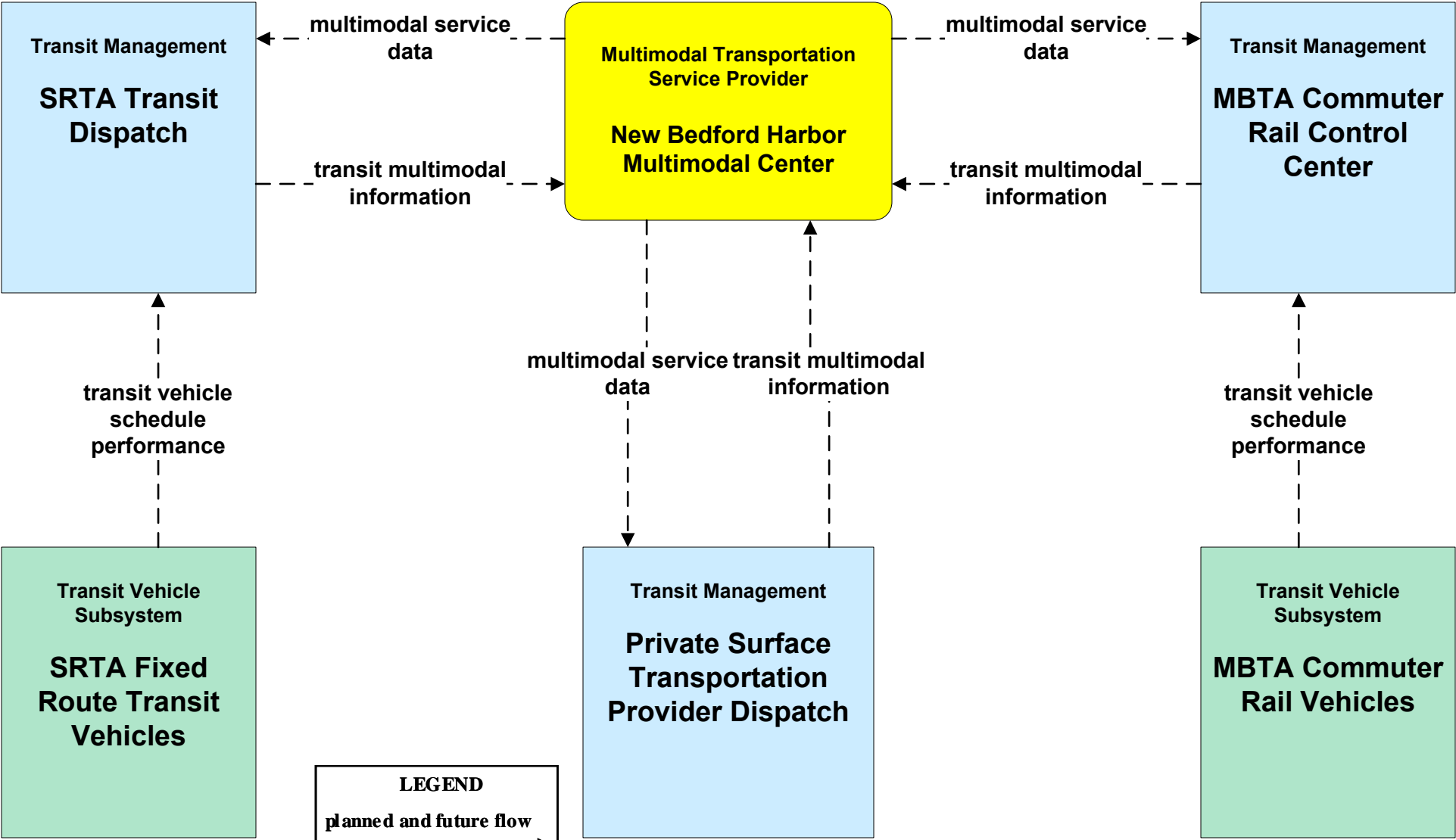
APTS03 - Demand Response and Paratransit Operations SRTA



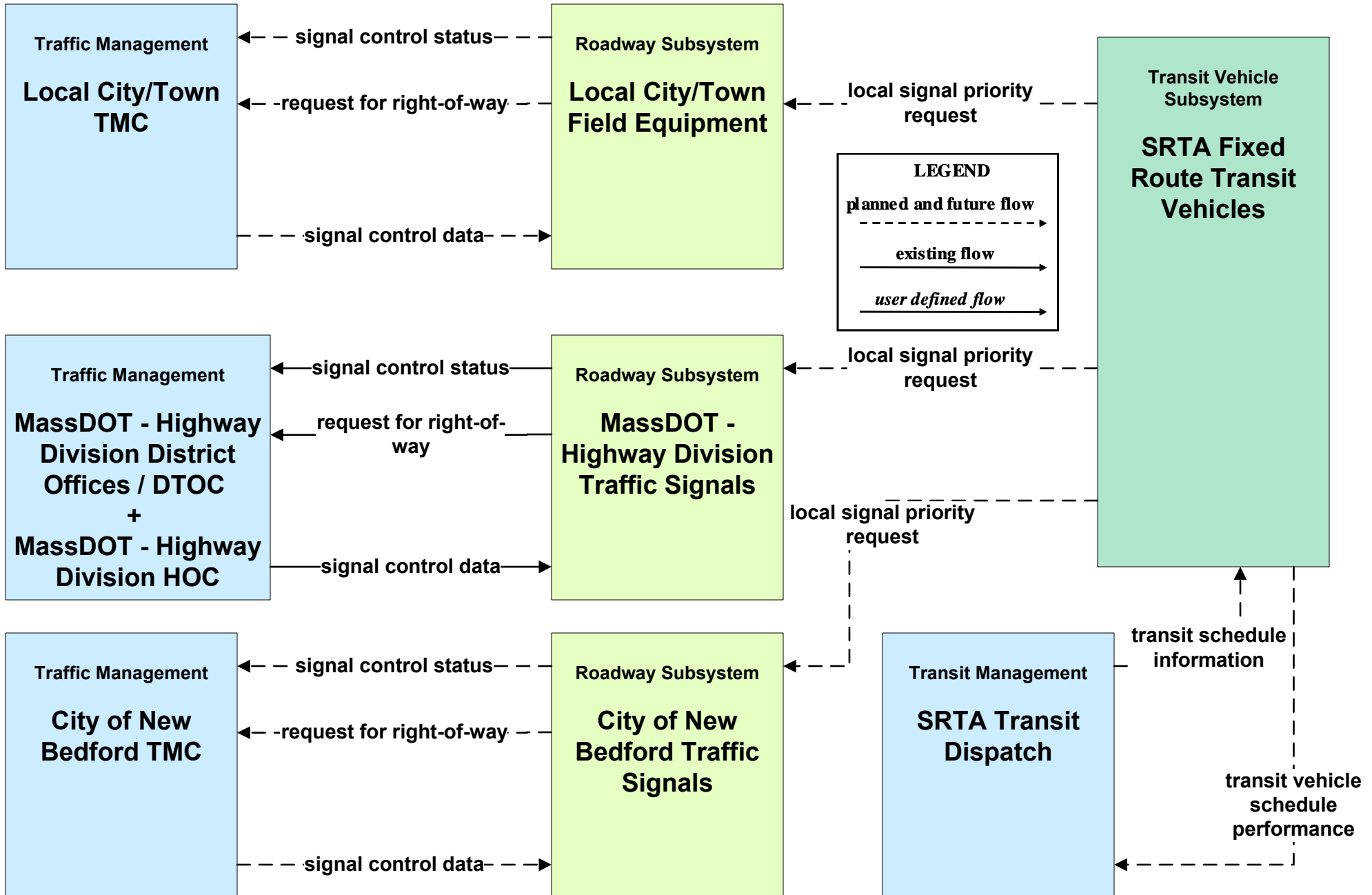
**APTS07 - Multimodal Coordination
SRTA**



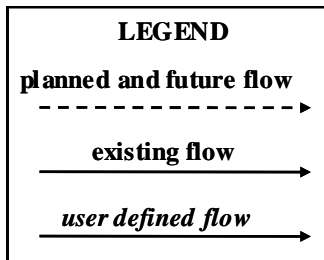
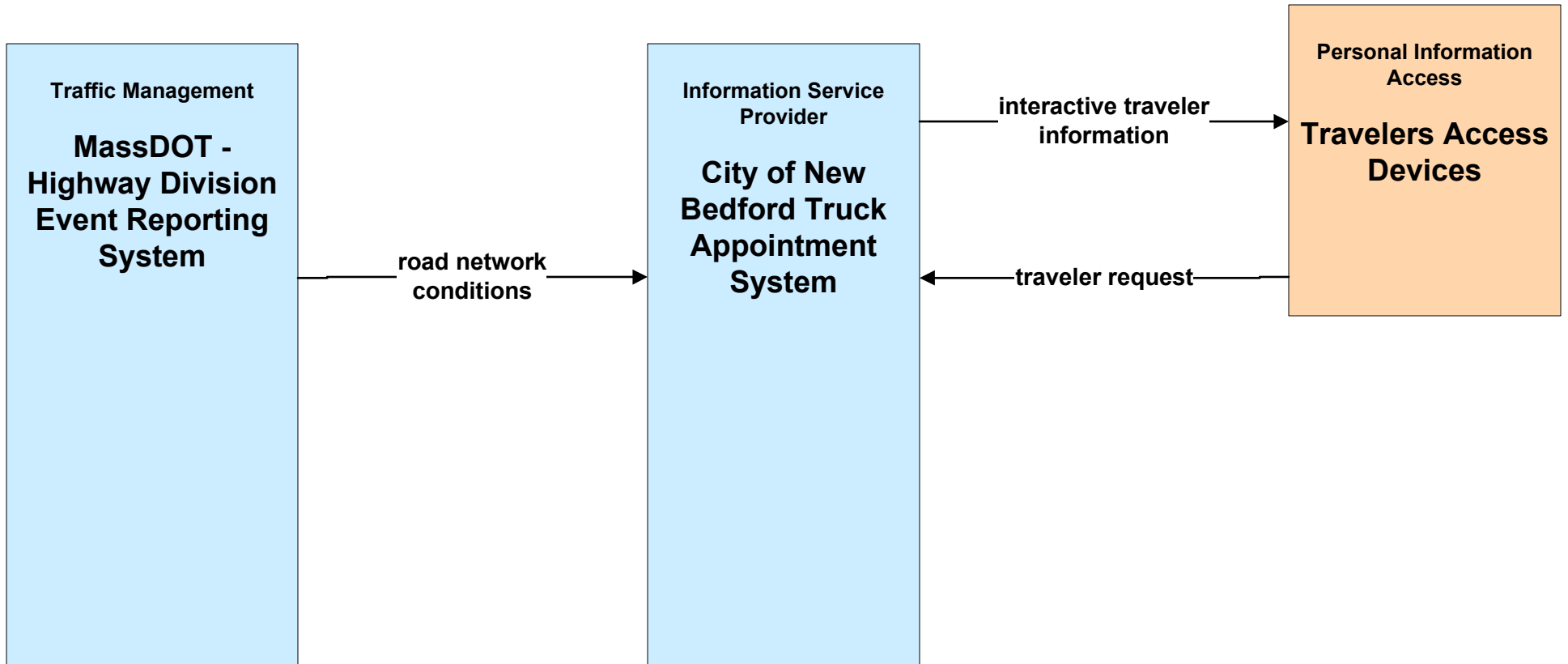
**APTS07 - Multimodal Coordination
New Bedford Harbor Multimodal Center**



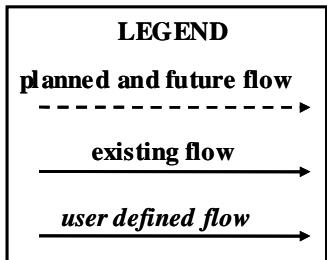
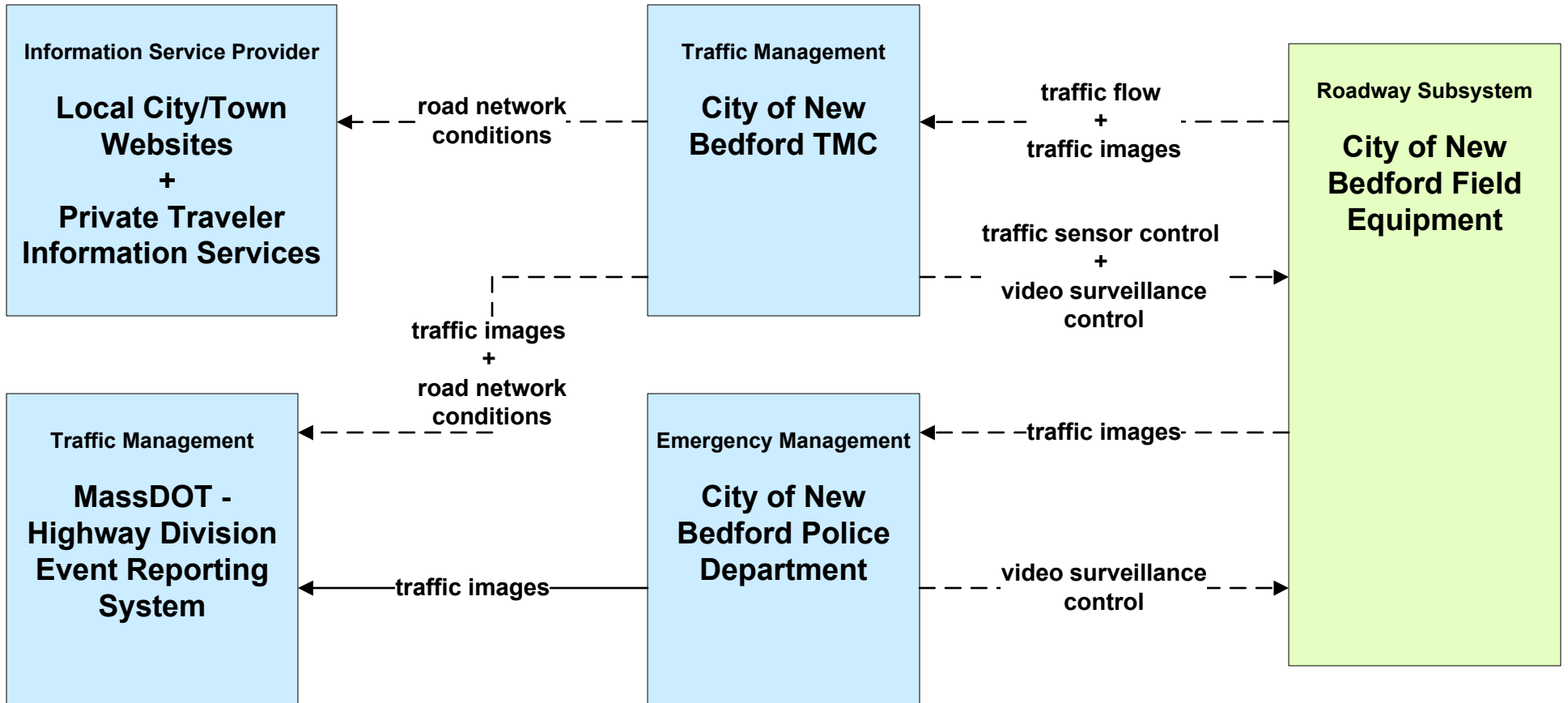
APTS09 – Transit Signal Priority SRTA



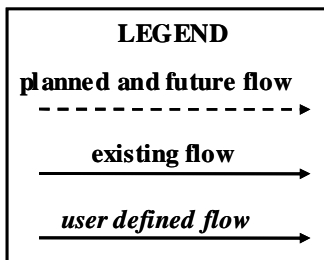
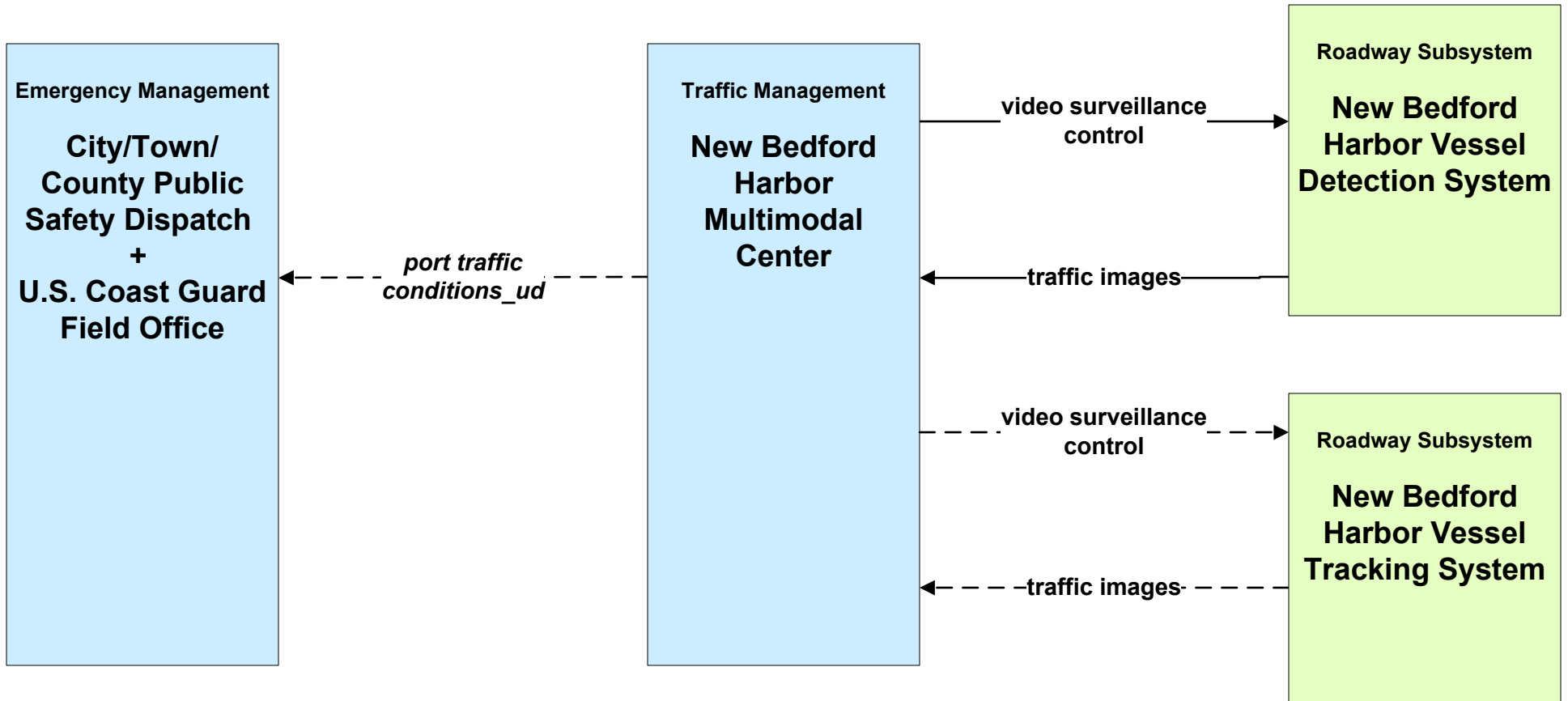
**ATIS02 - Interactive Traveler Information
New Bedford Harbor**



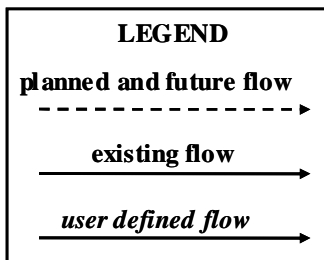
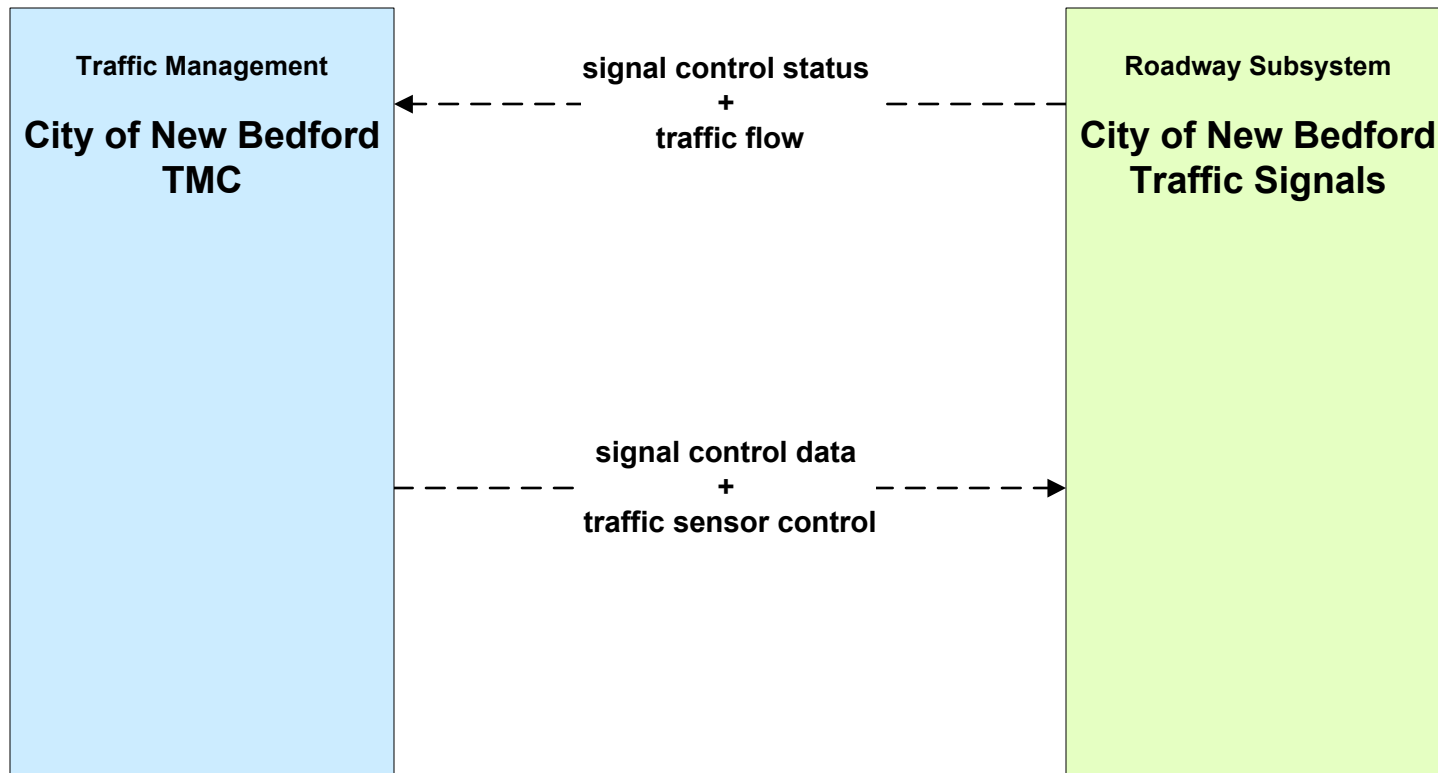
ATMS01 - Network Surveillance
City of New Bedford Traffic Management Center



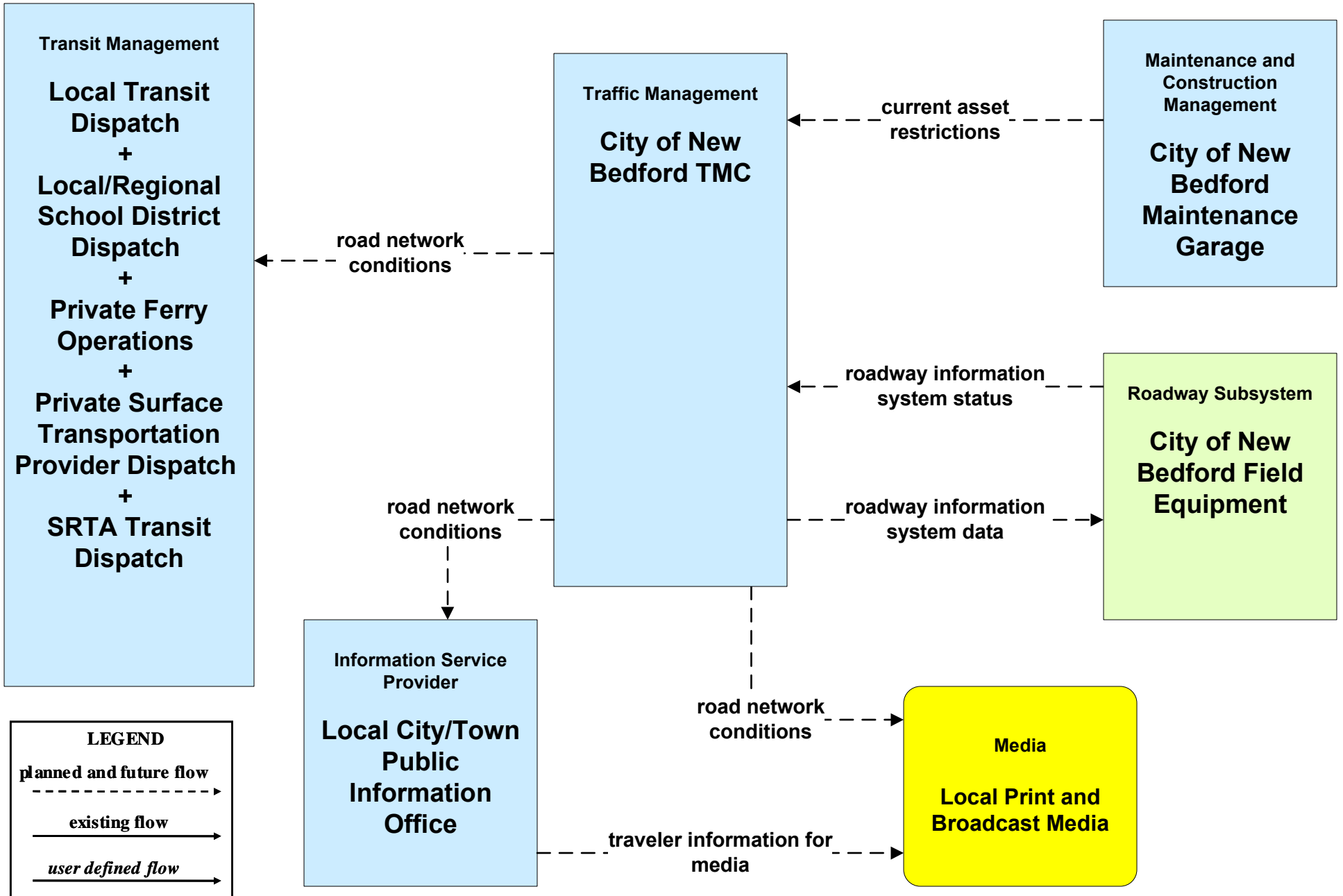
**ATMS01 - Network Surveillance
New Bedford Harbor**



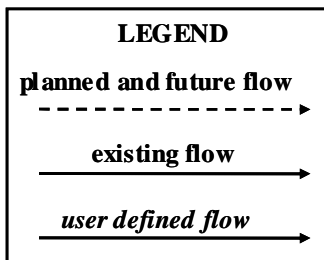
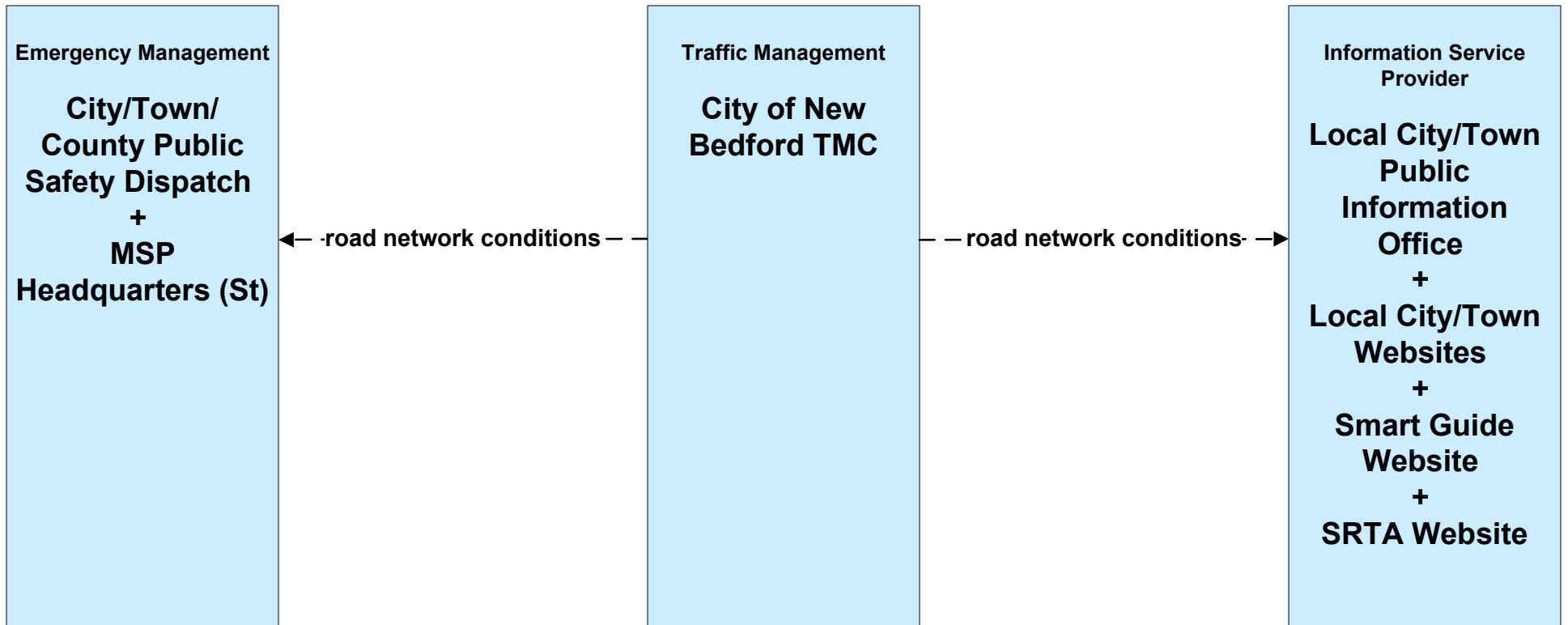
**ATMS03 - Surface Street Control
City of New Bedford**



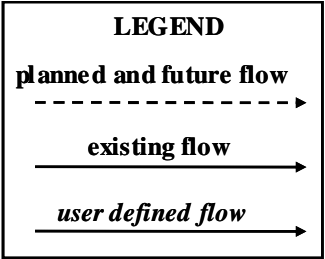
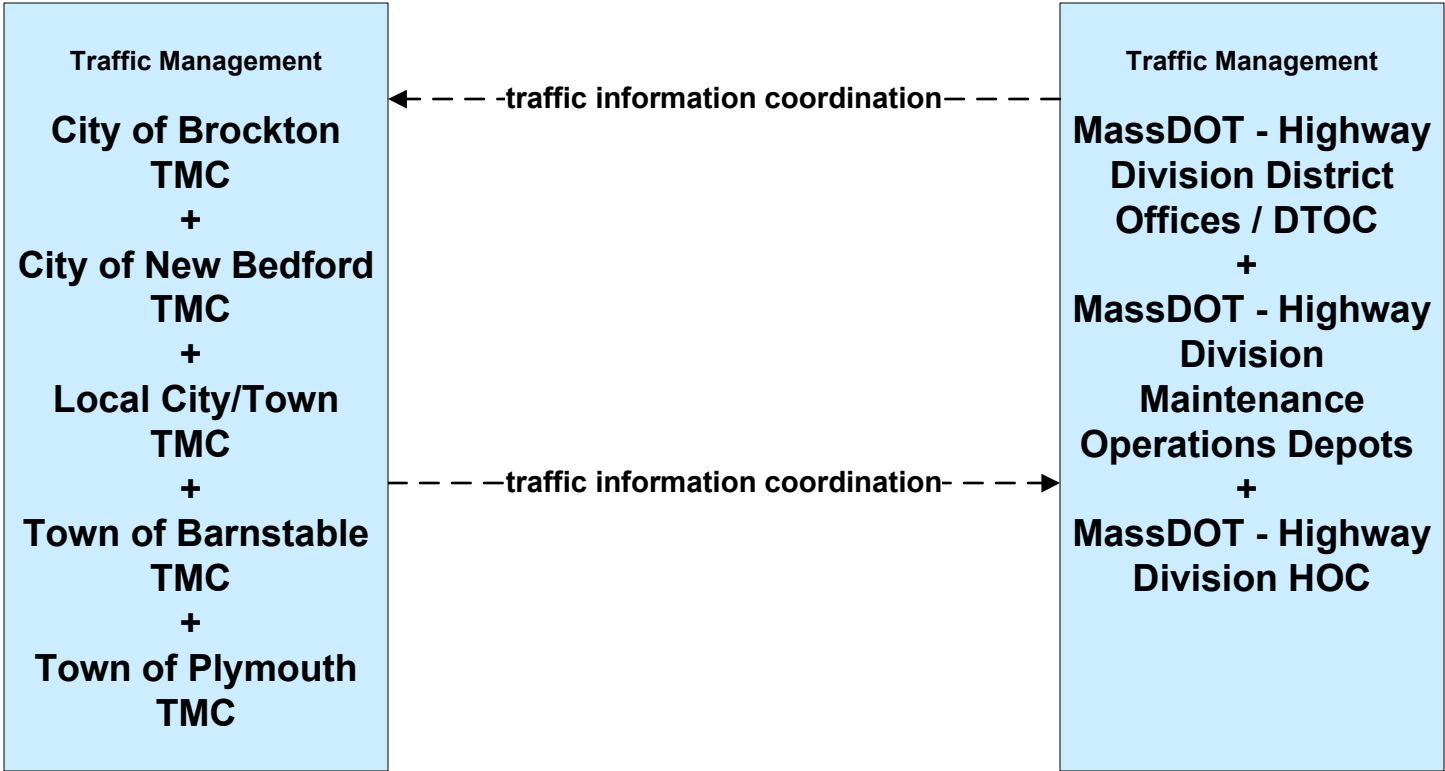
ATMS06 - Traffic Information Dissemination City of New Bedford (1 of 2)



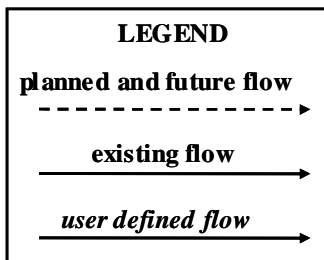
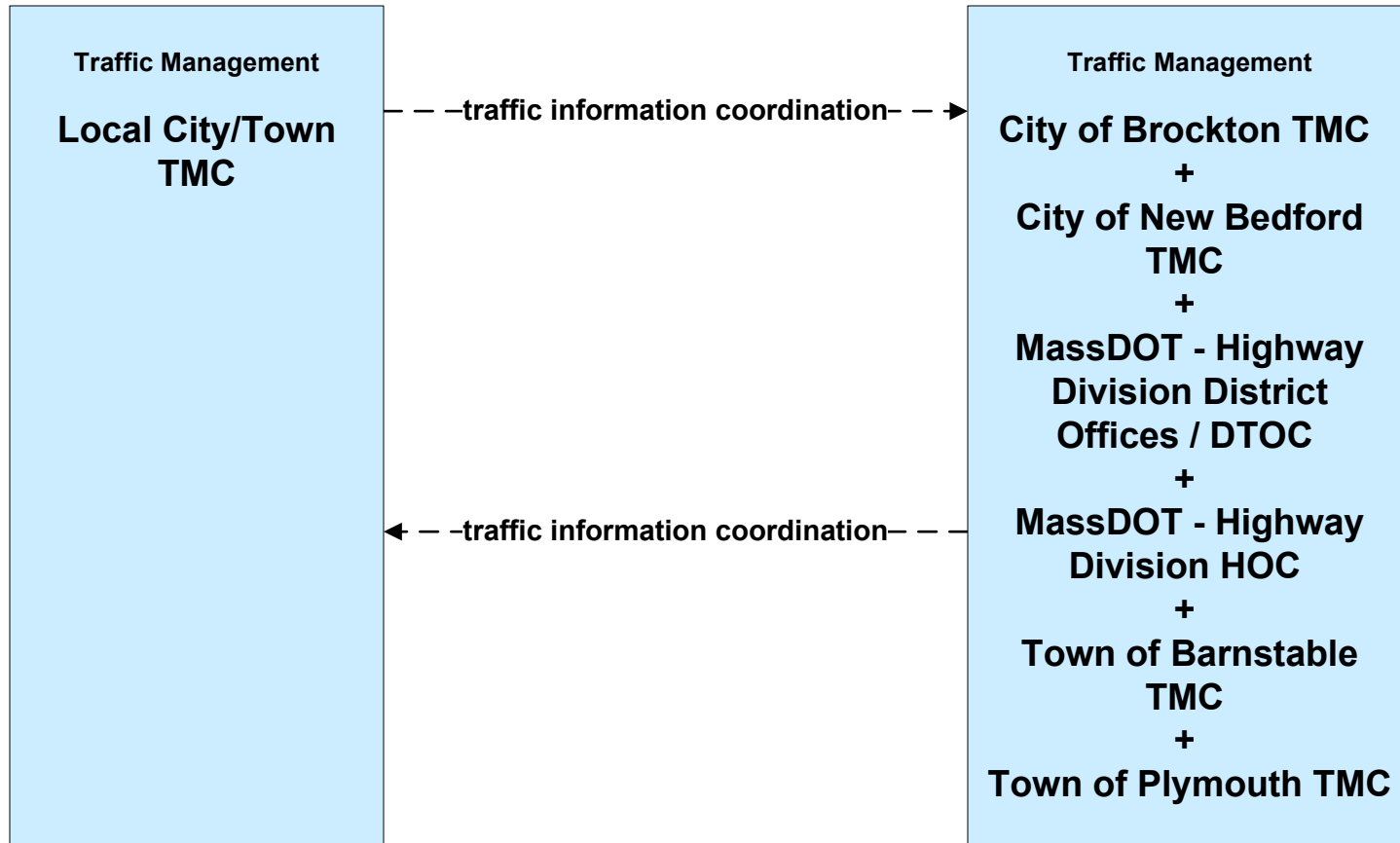
**ATMS06 - Traffic Information Dissemination
City of New Bedford (2 of 2)**



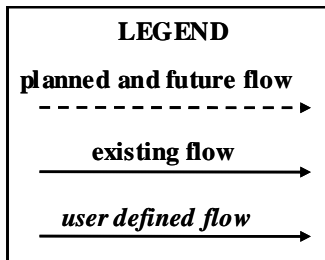
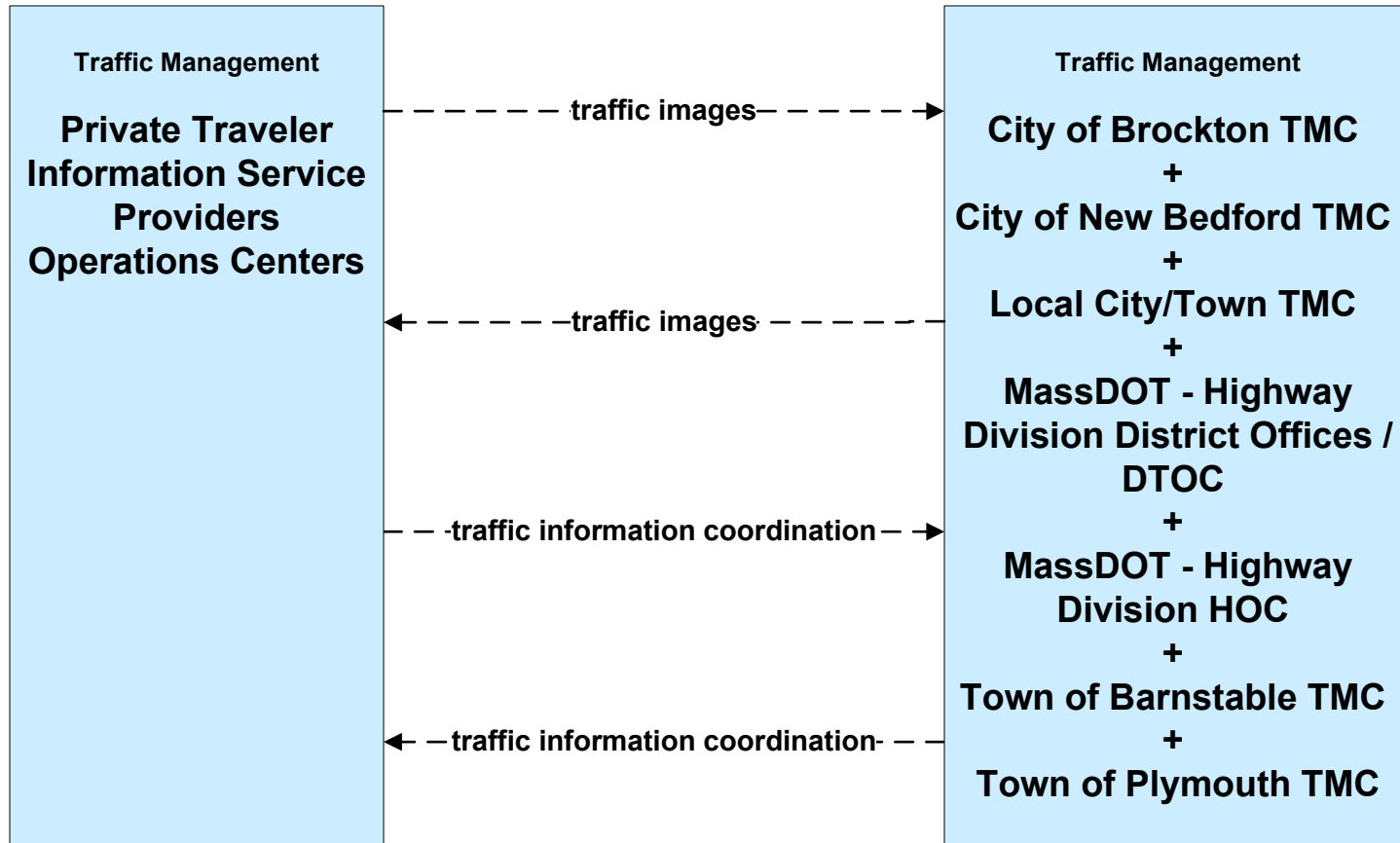
**ATMS07 - Regional Traffic Control
MassDOT – Highway Division (2 of 2)**



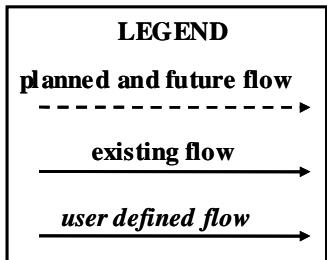
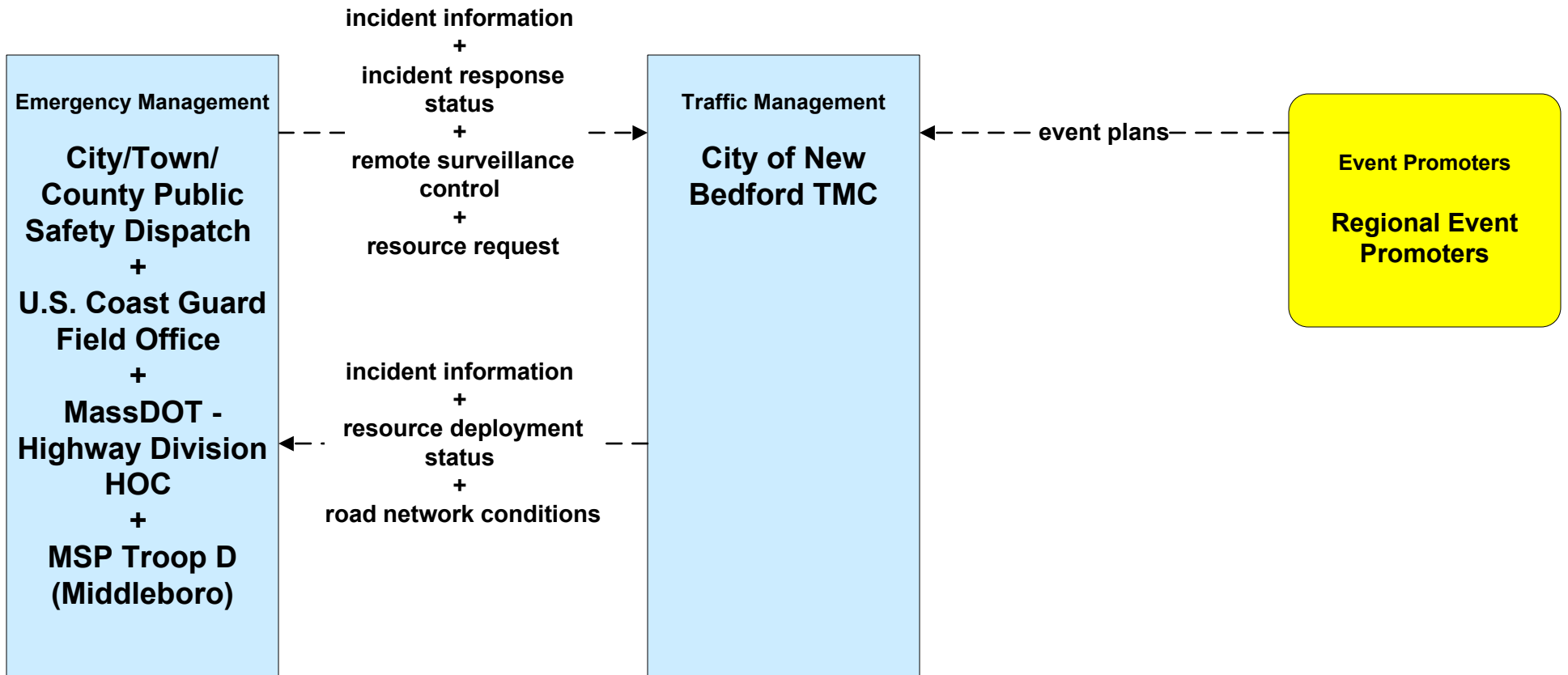
**ATMS07 - Regional Traffic Control
Local City/Town**



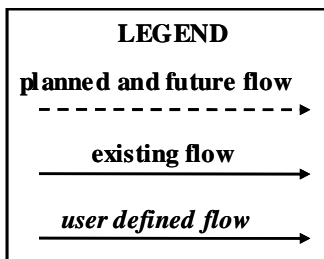
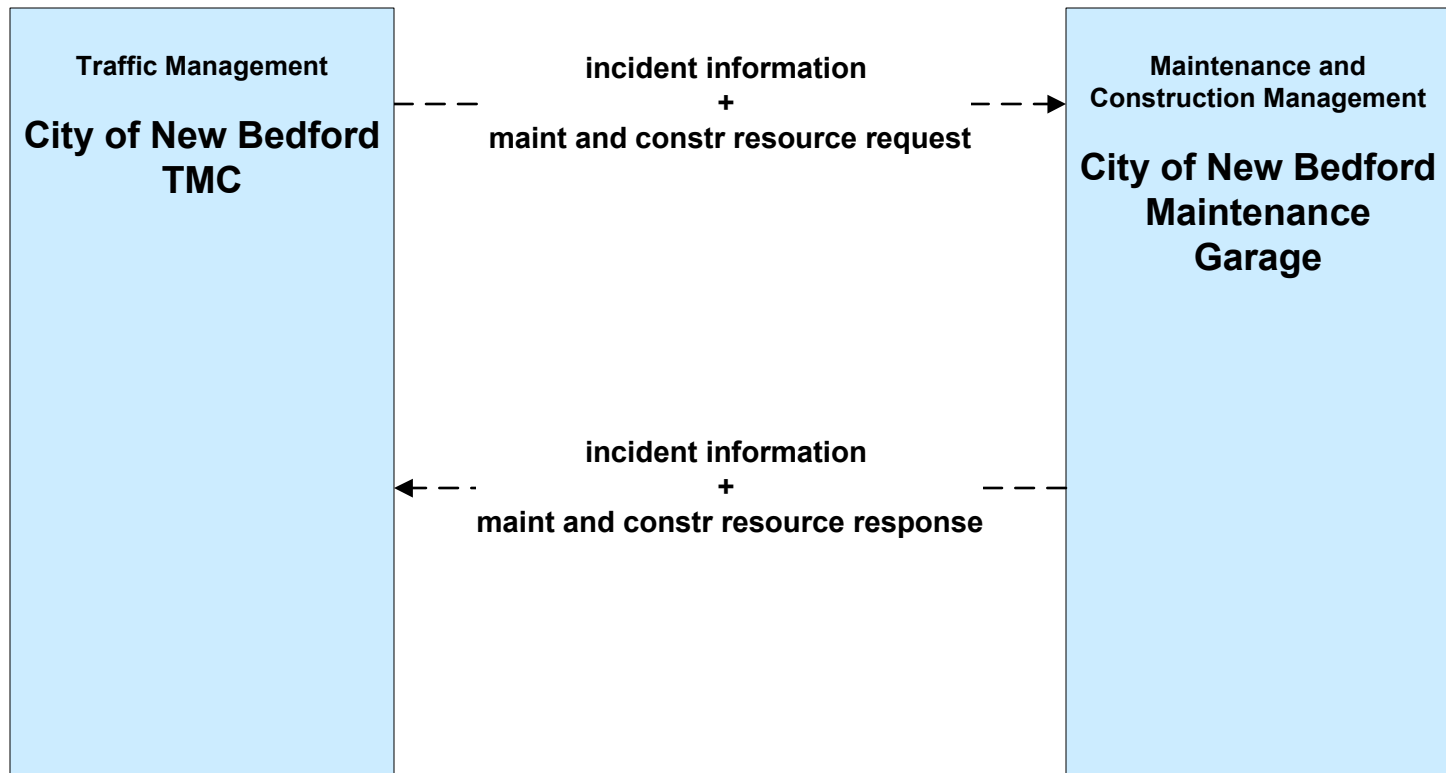
**ATMS07 - Regional Traffic Control
Private Traveler Information Service Providers**



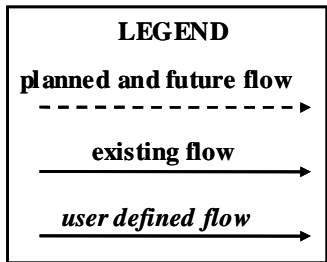
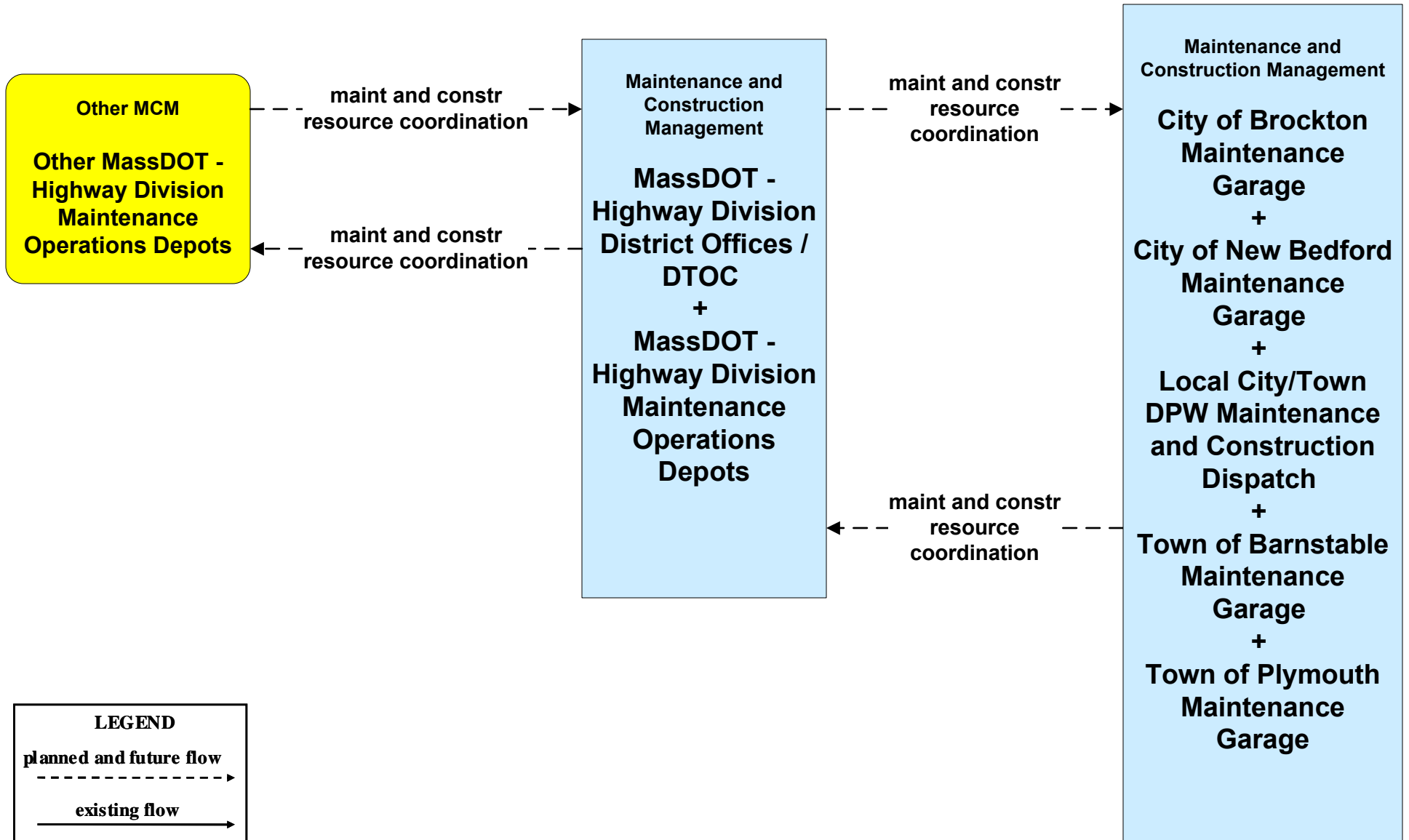
**ATMS08 - Incident Management
City of New Bedford (TM to EM)**



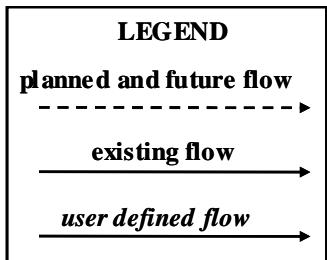
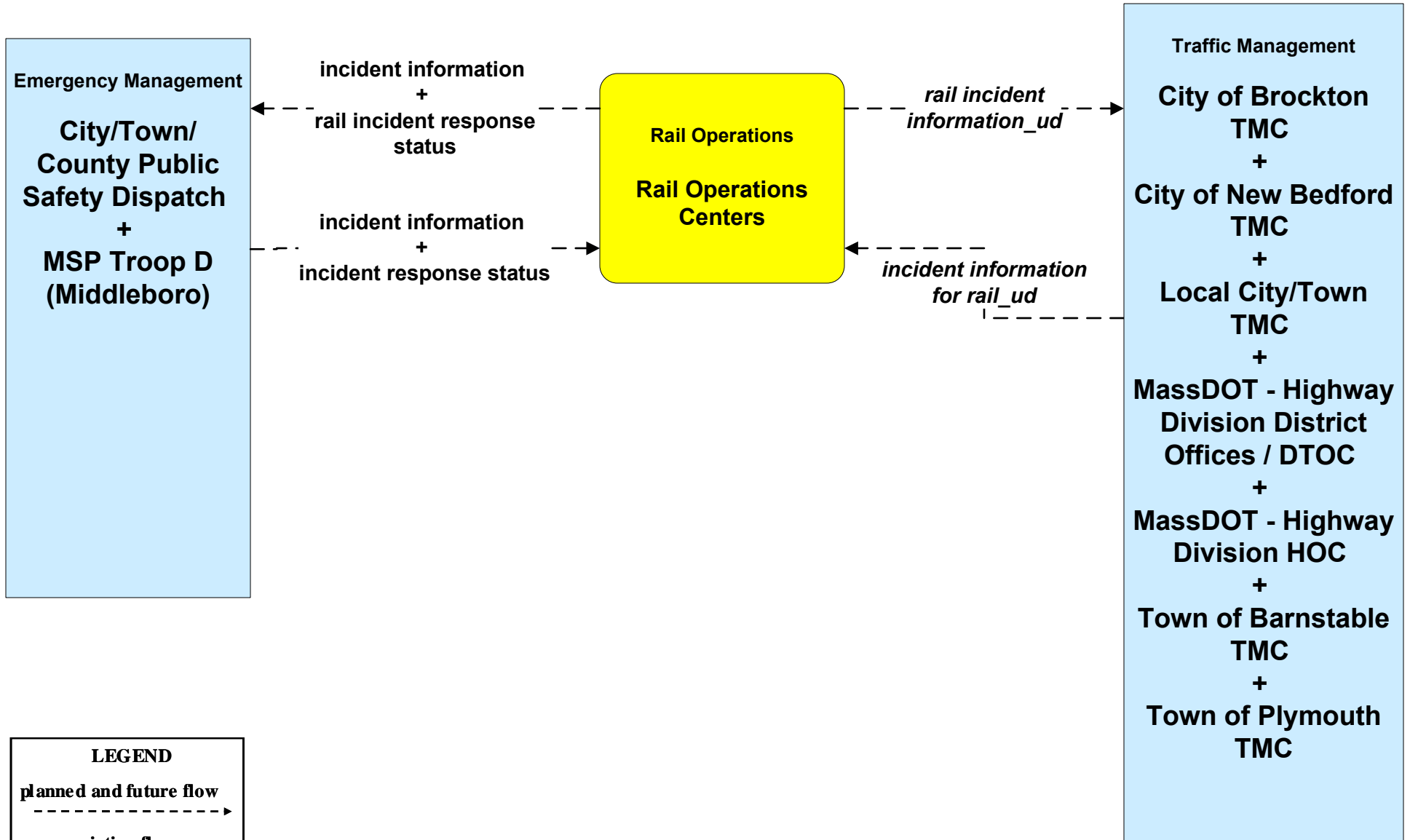
**ATMS08 - Incident Management
City of New Bedford (TM to MCM)**



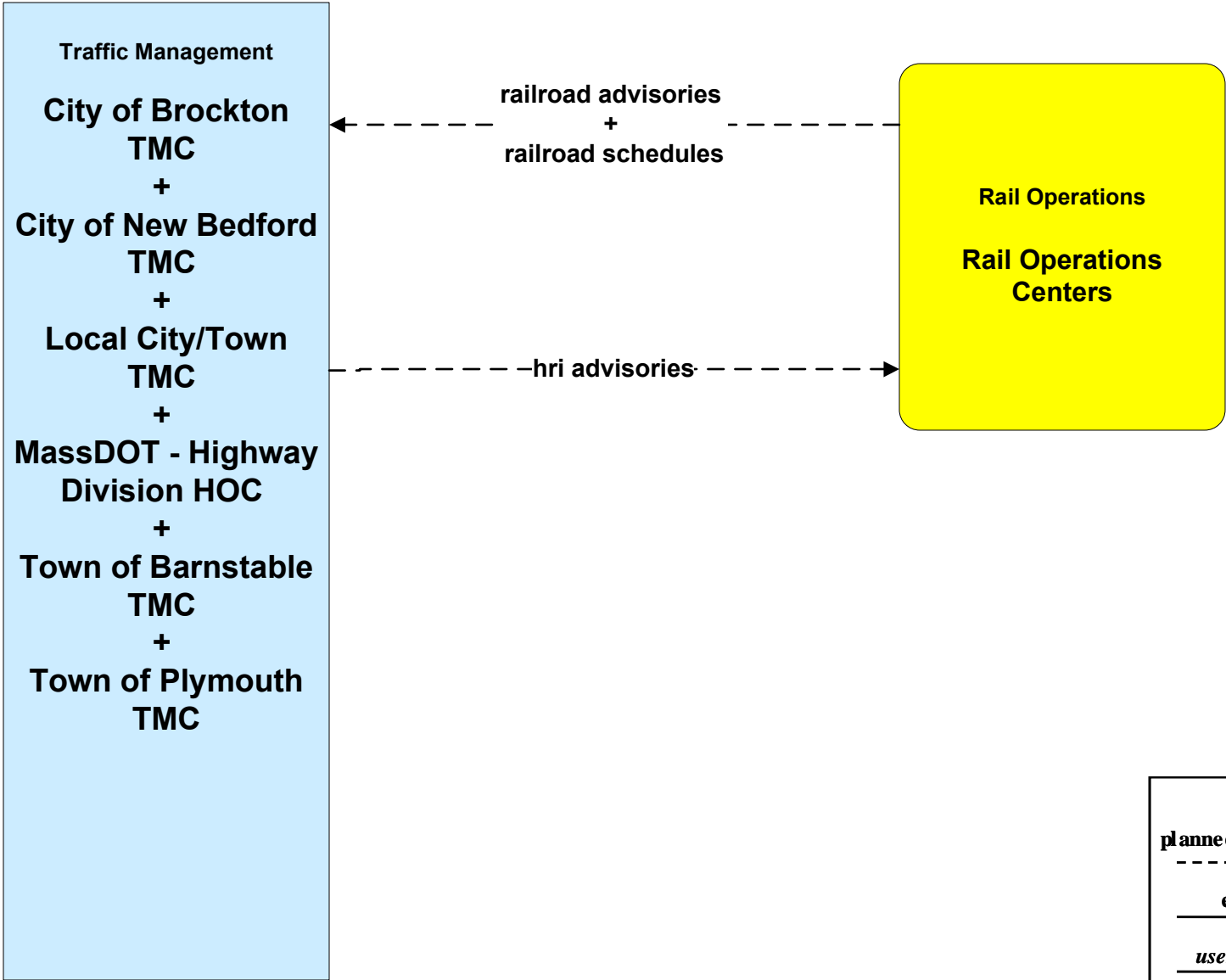
**ATMS08 - Incident Management
MassDOT - Highway Division (MCM to Other MCM)**



ATMS08 - Incident Management Rail Operations Centers



**ATMS15 - Railroad Operations Coordination
Rail Operations Centers**



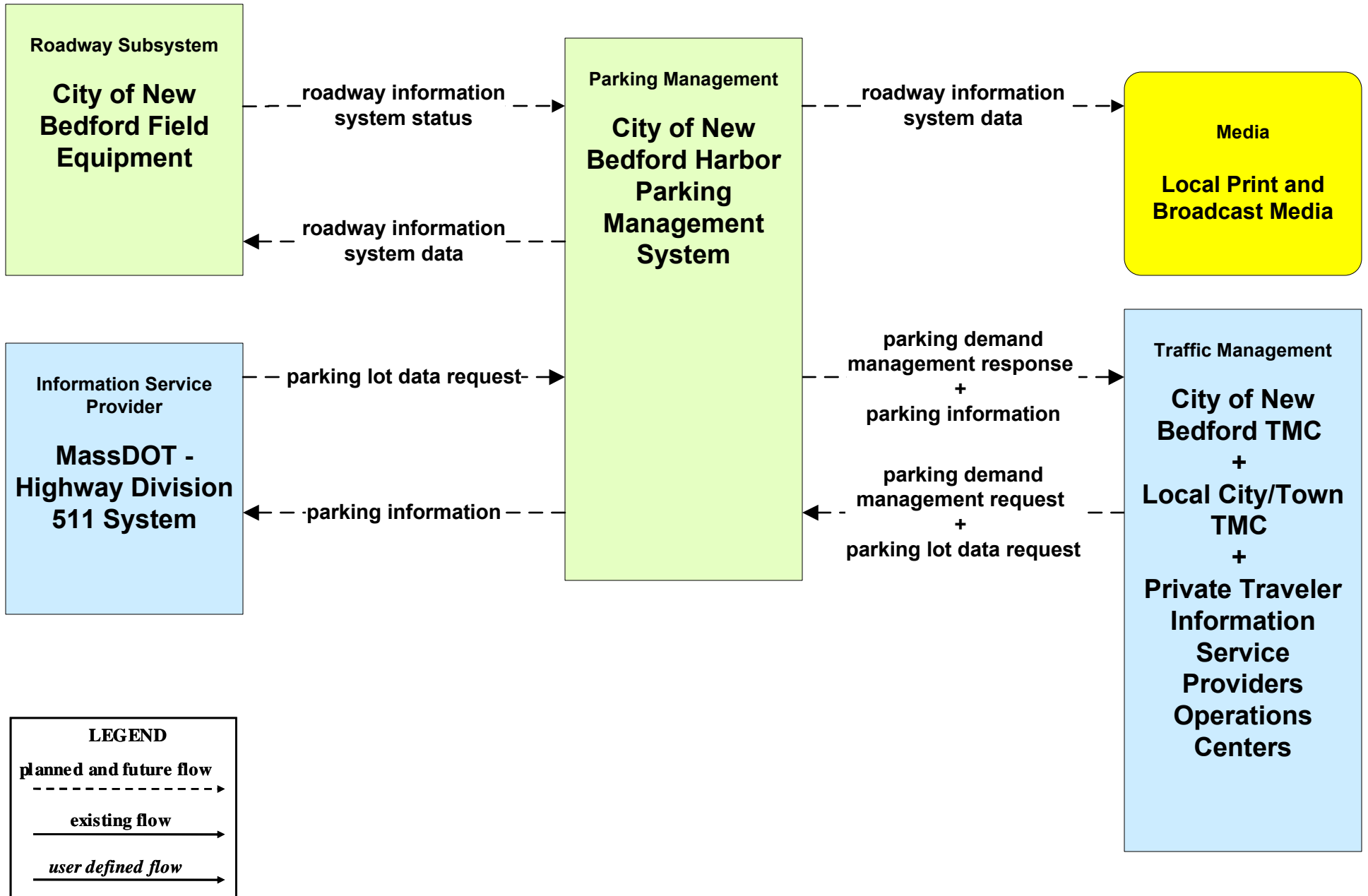
LEGEND

planned and future flow
----->

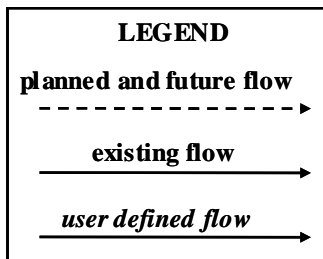
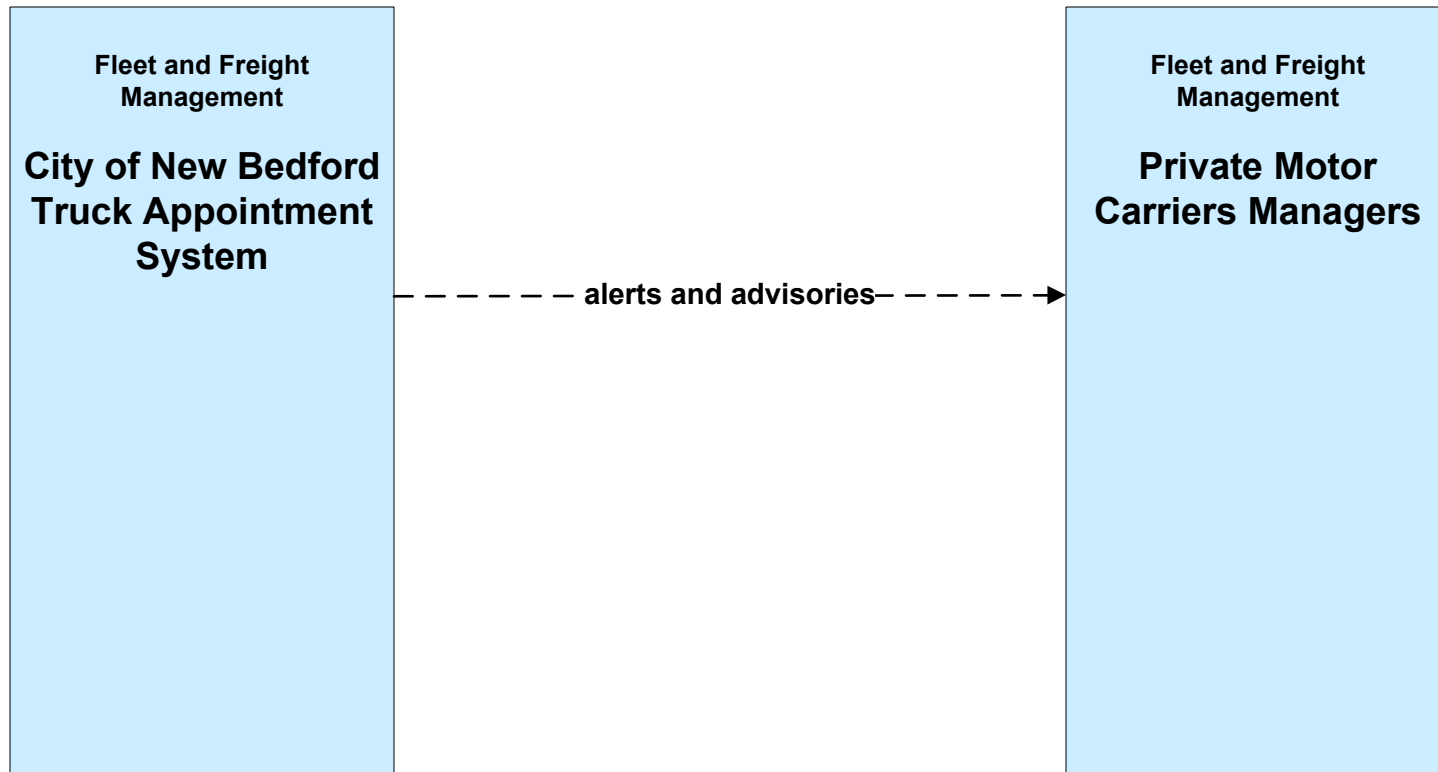
existing flow
—————>

user defined flow
—————>

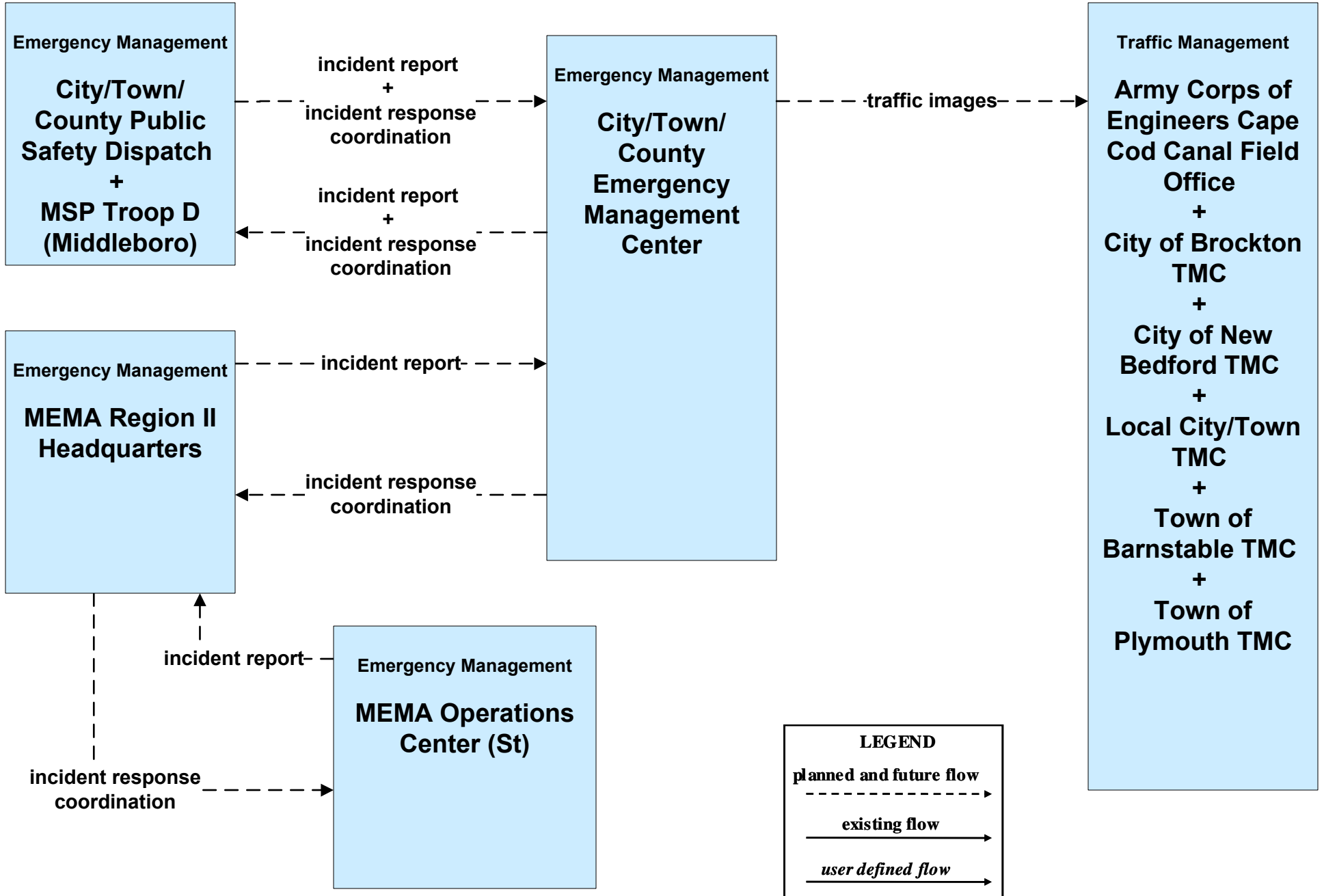
**ATMS17 - Regional Parking Management
City of New Bedford**



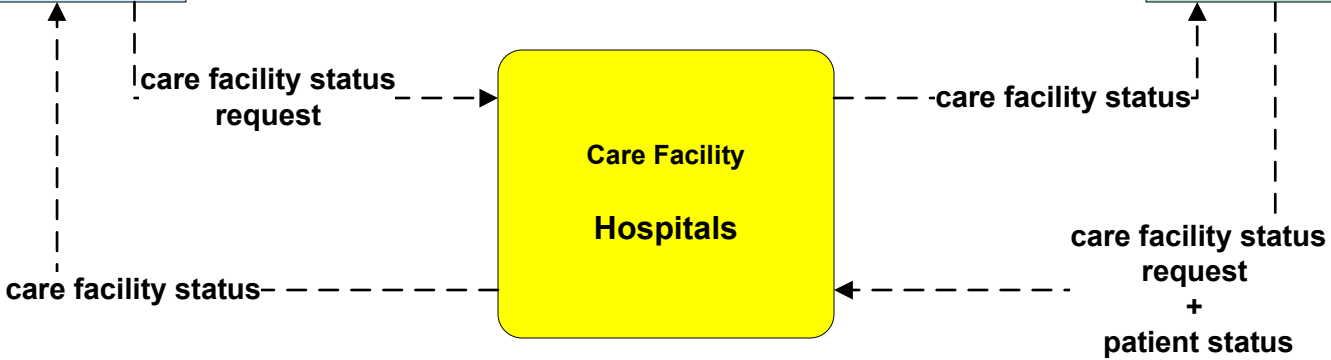
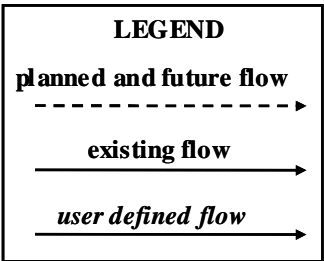
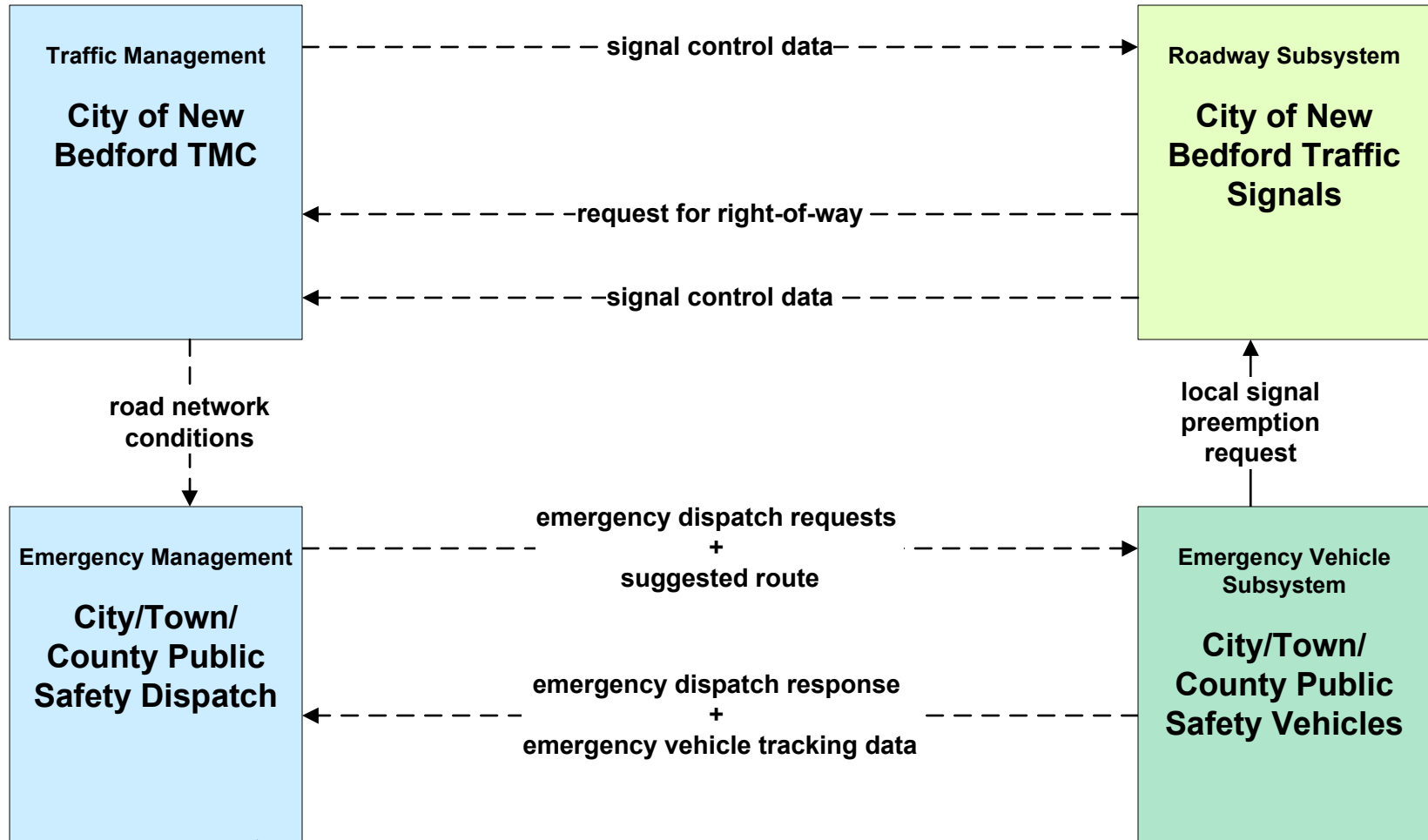
**CVO13 - Freight Assignment Tracking
New Bedford Harbor**



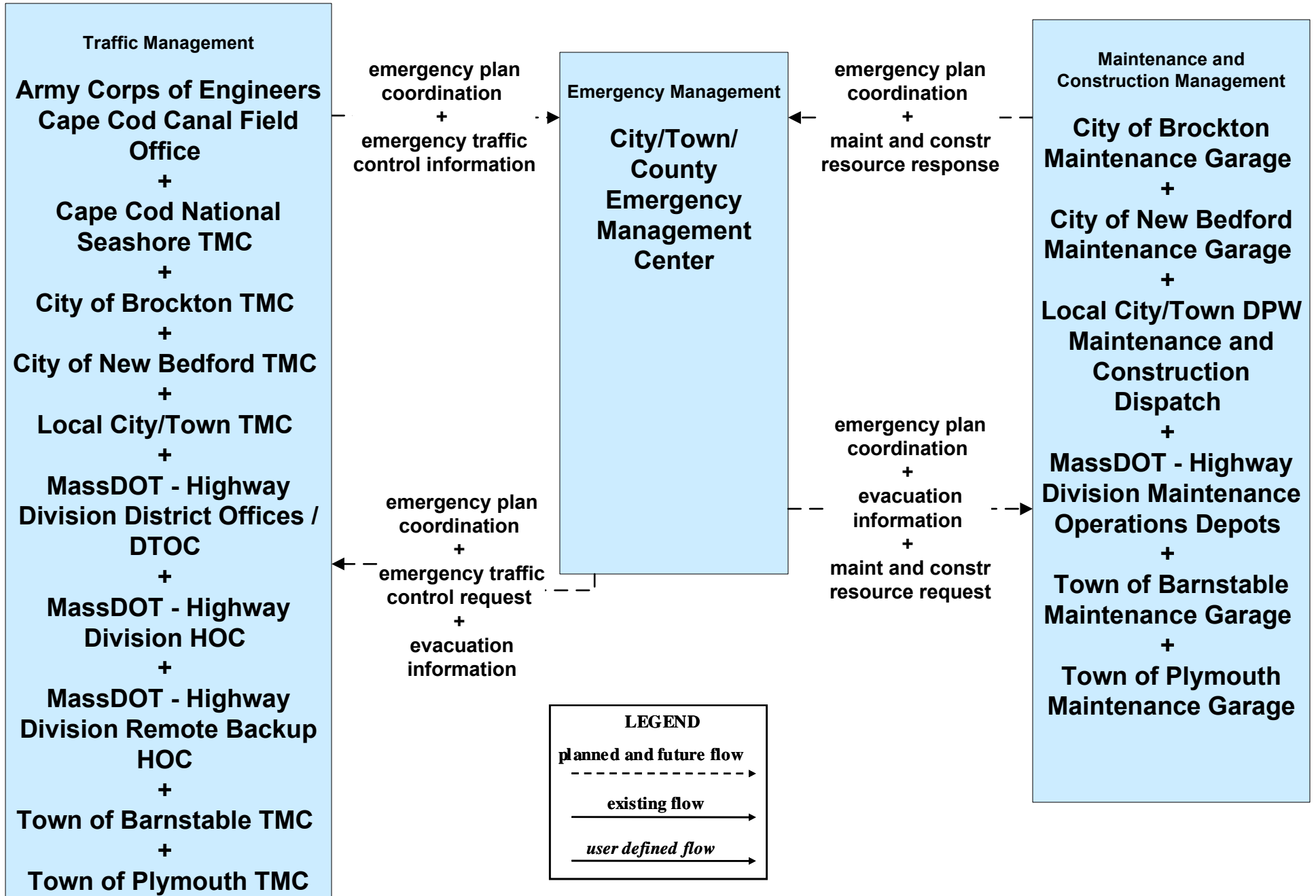
**EM01 - Emergency Response Coordination
City/Town/County Emergency Management Center**



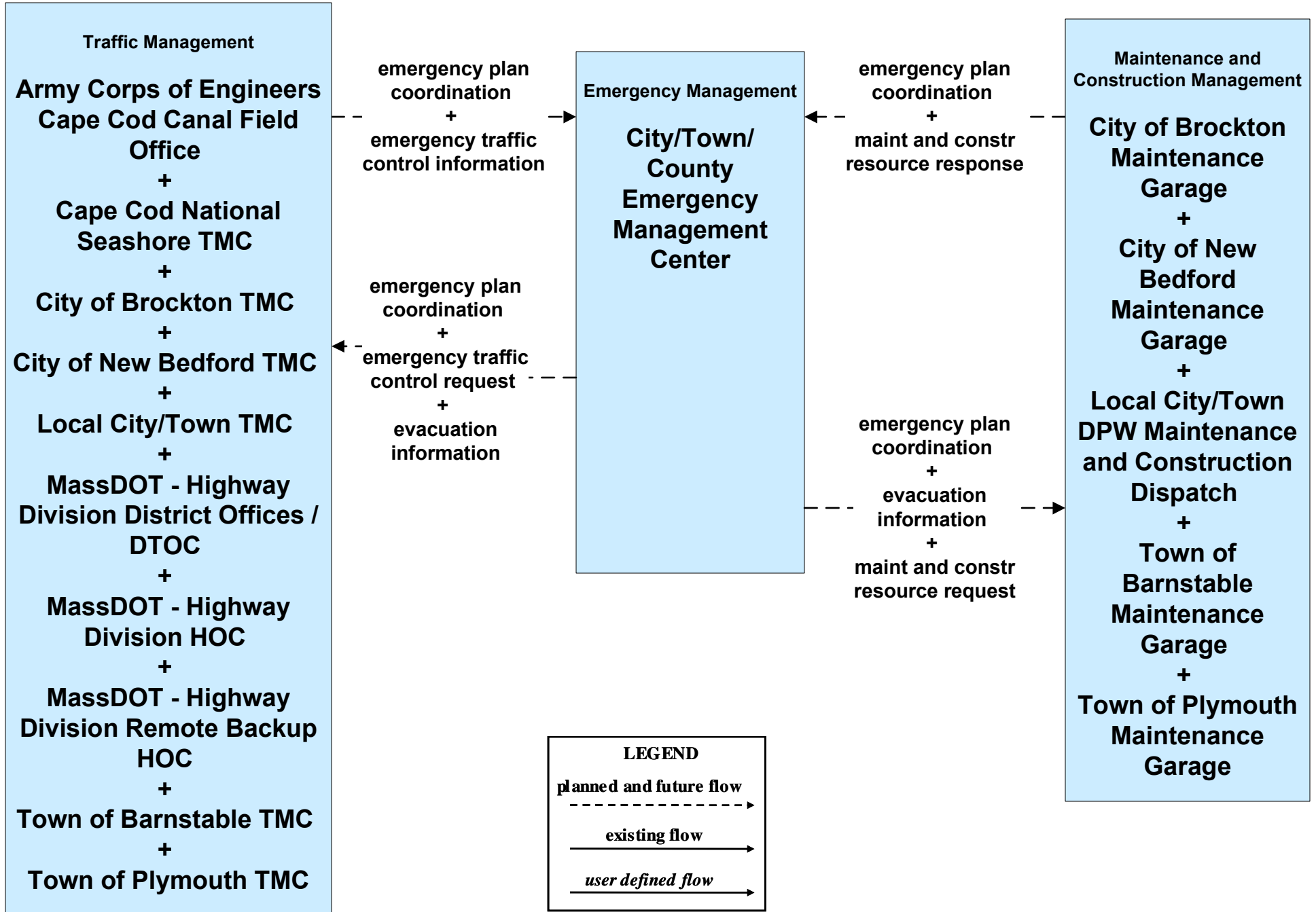
EM02 - Emergency Routing
City/Town/County Public Safety Vehicles / City of New Bedford TMC



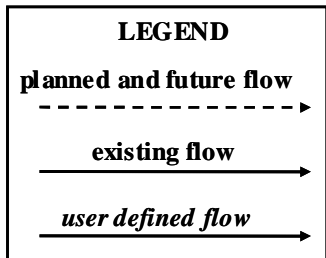
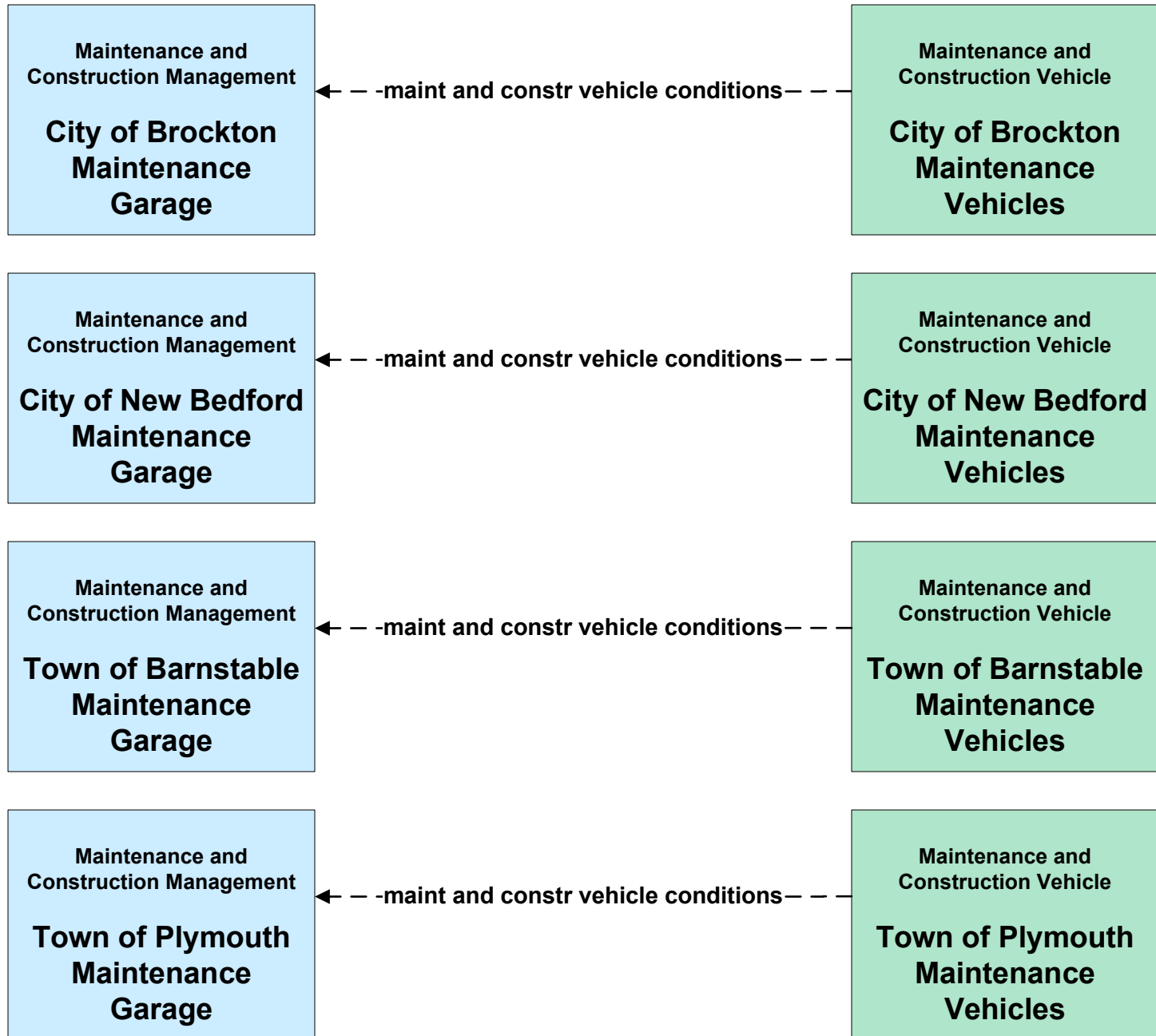
EM08 - Disaster Response
City/Town/County Emergency Management Center (1 of 2)



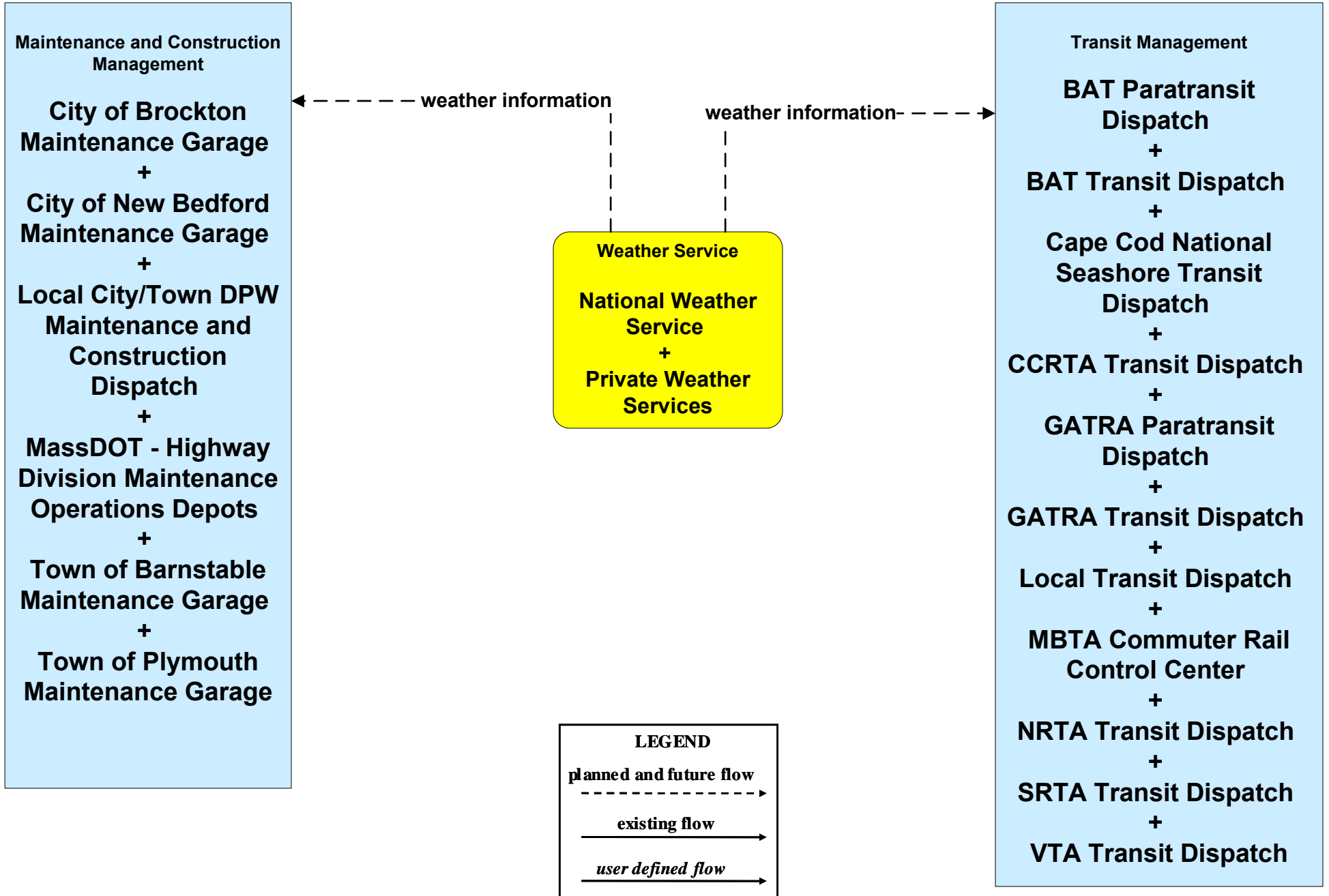
**EM09 - Evacuation and Reentry Management
City/Town/County Emergency Management Center (1 of 2)**



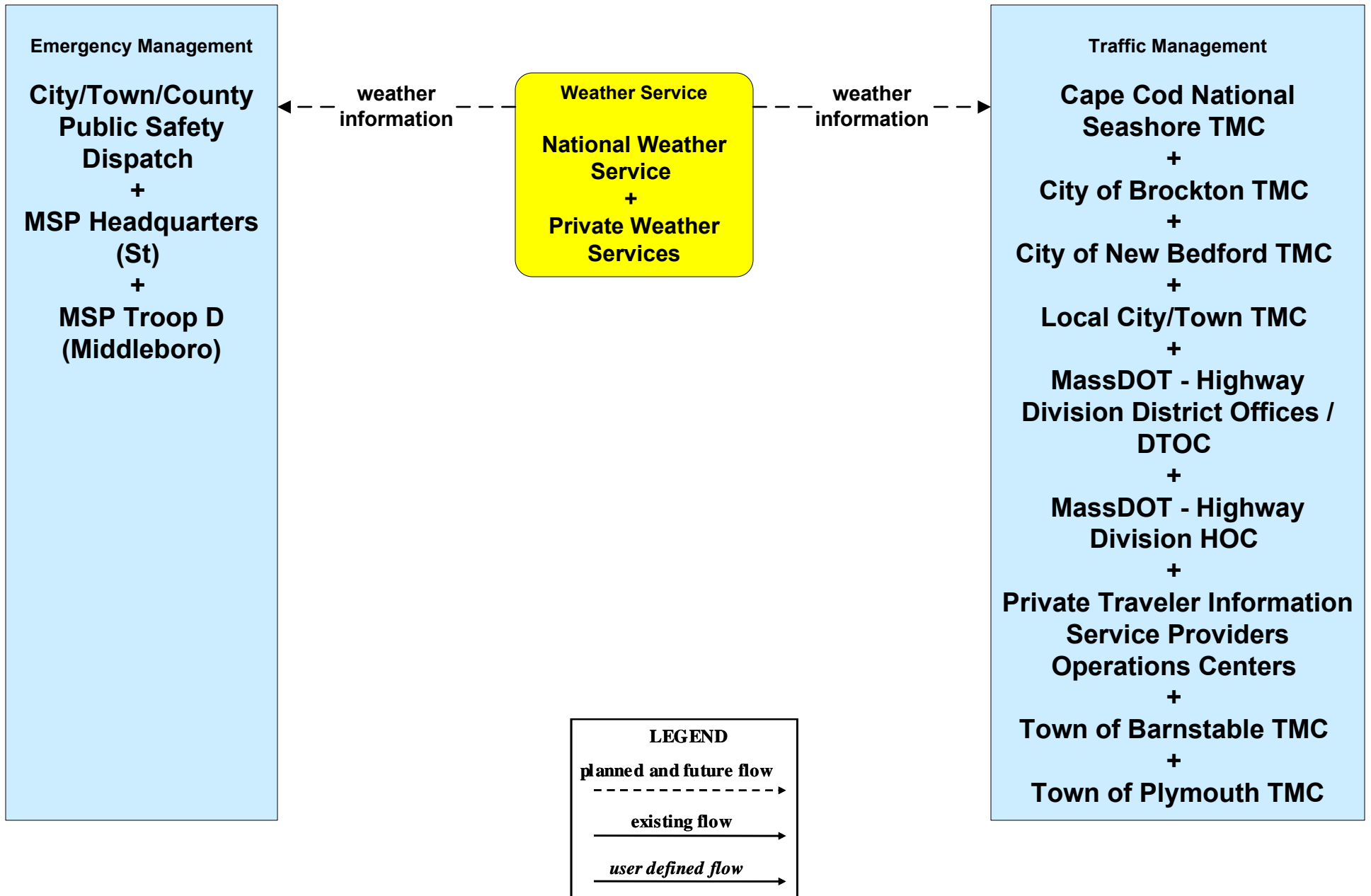
**MC02 - Maintenance and Construction Vehicle Maintenance
City/Town Maintenance Garages**



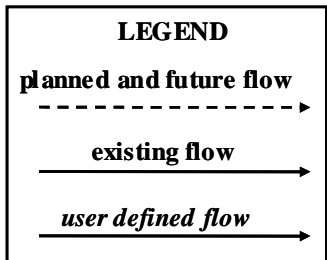
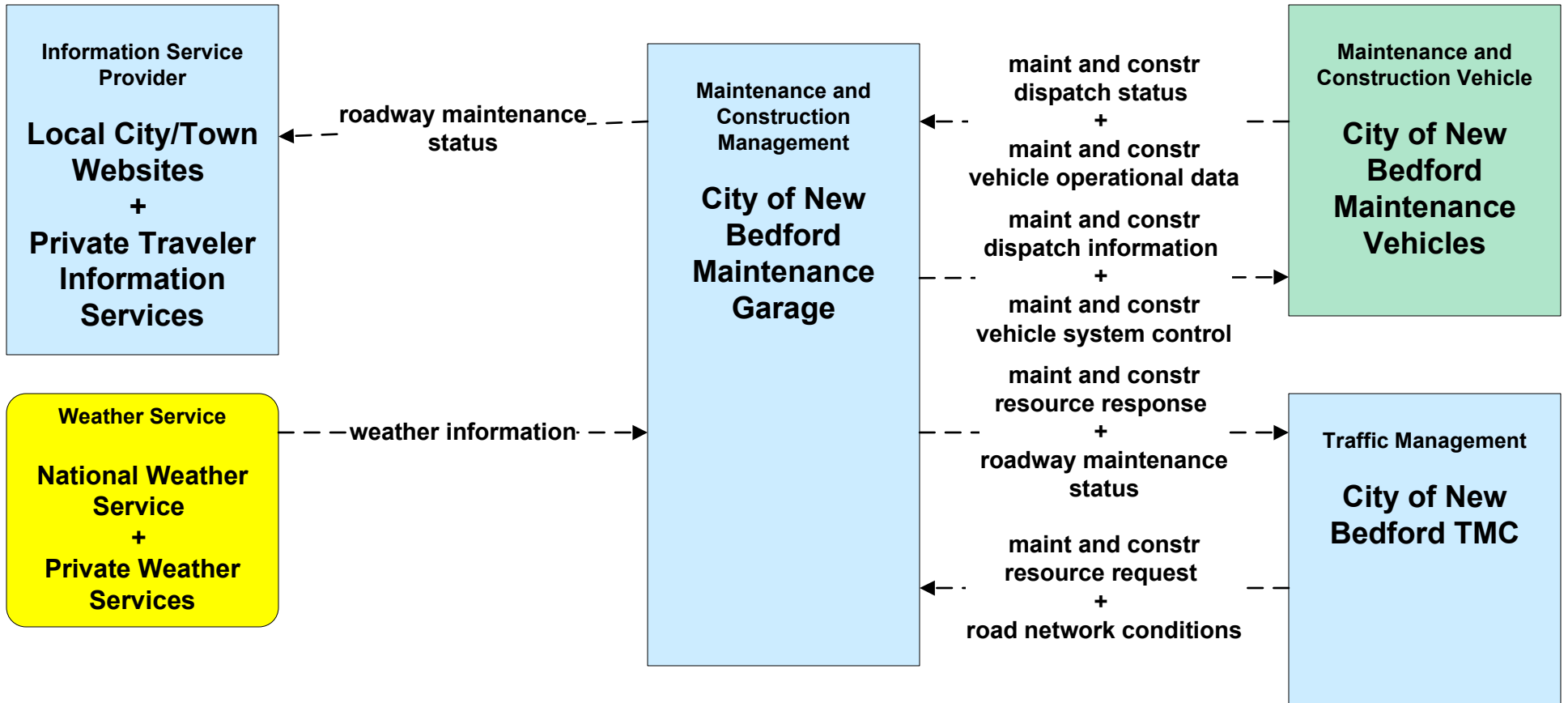
**MC04 - Weather Information Processing and Distribution
National Weather Service (1 of 2)**



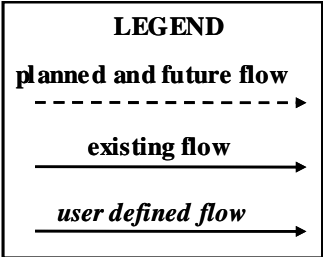
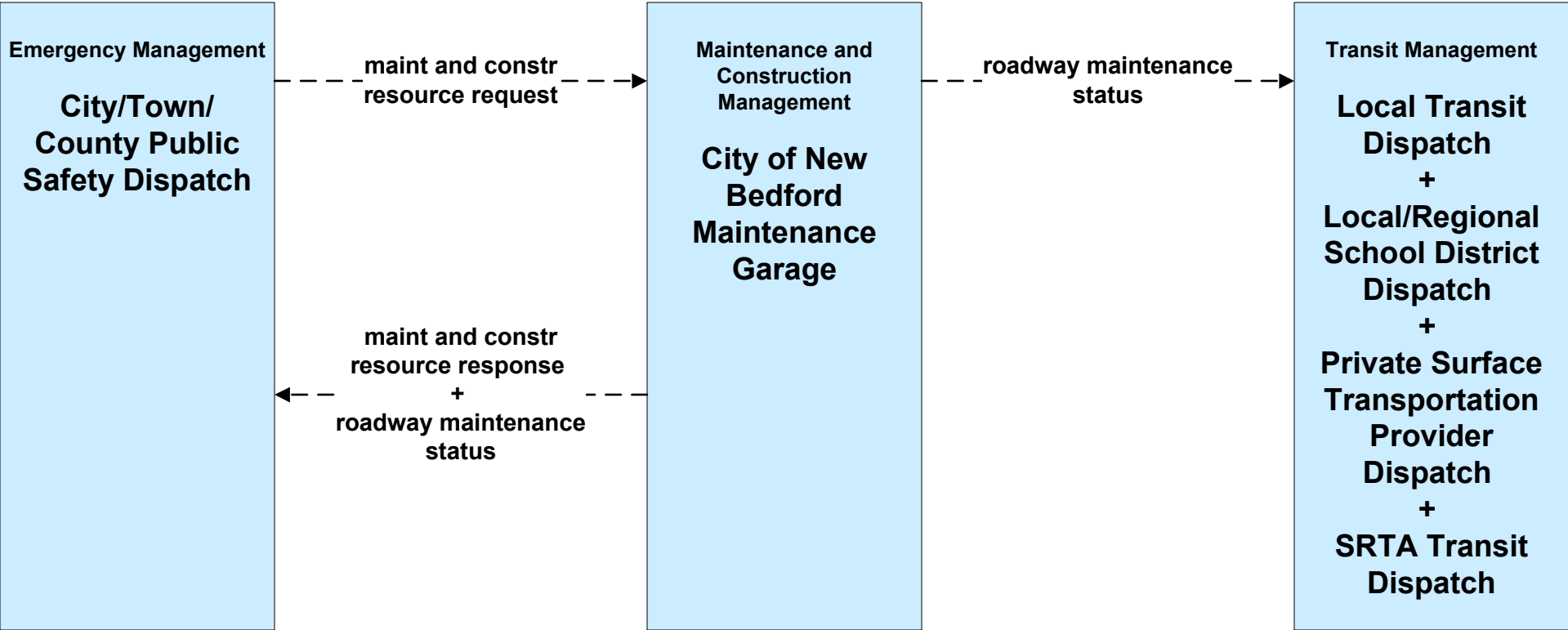
**MC04 - Weather Information Processing and Distribution
National Weather Service (2 of 2)**



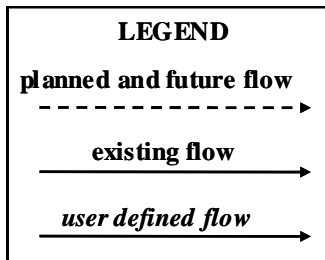
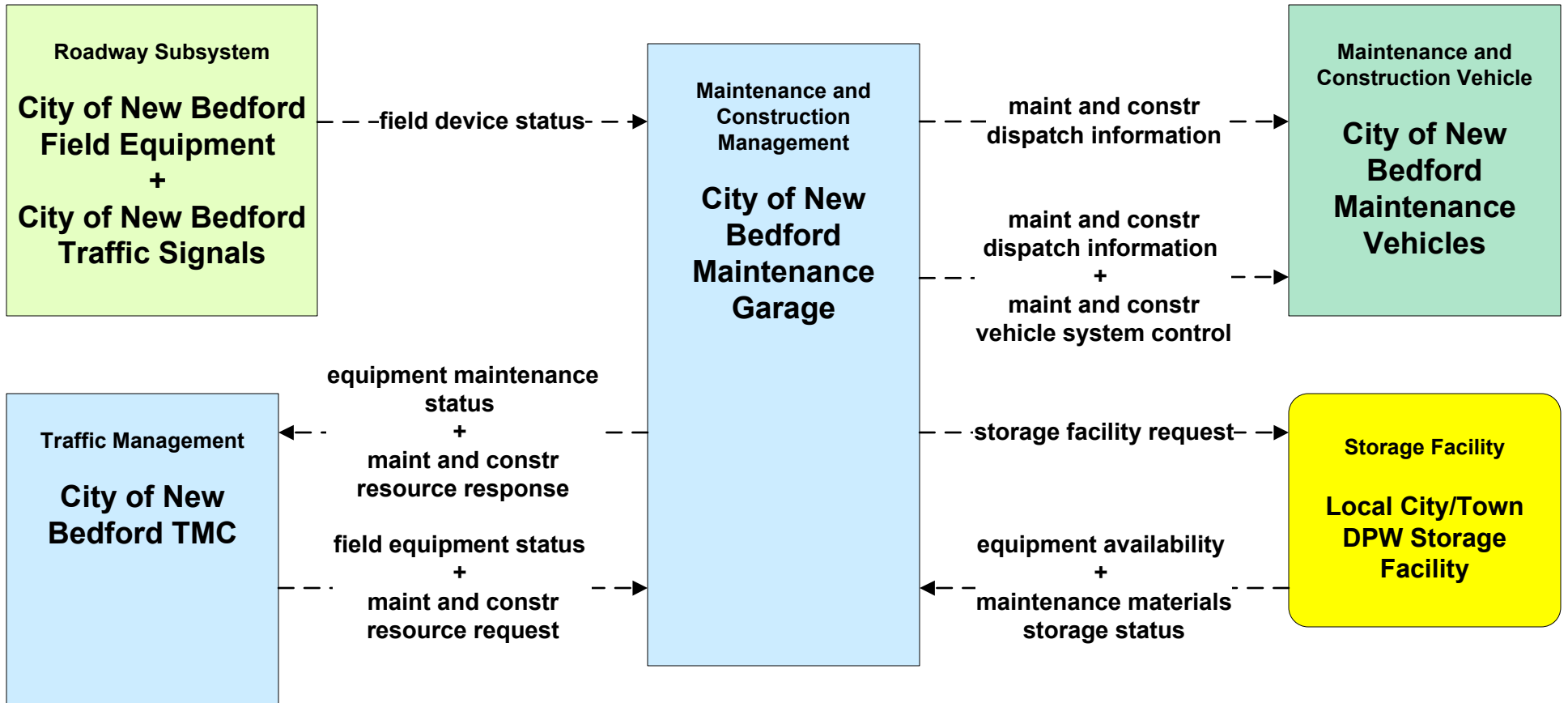
**MC06 - Winter Maintenance
City of New Bedford (1 of 2)**



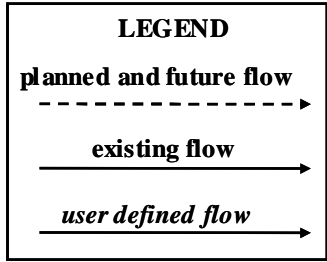
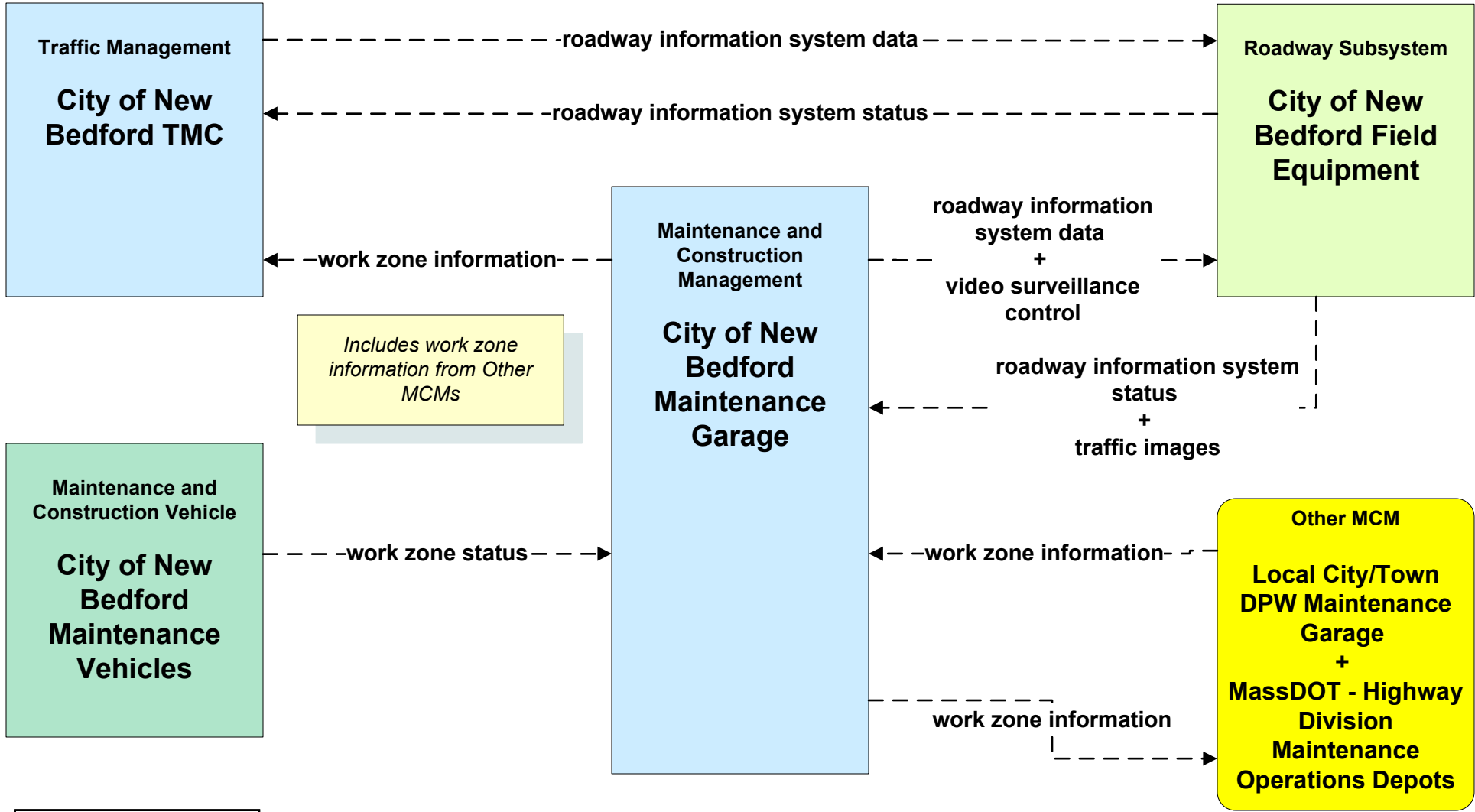
**MC06 - Winter Maintenance
City of New Bedford (2 of 2)**



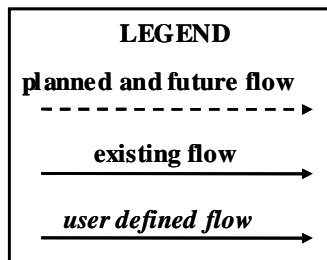
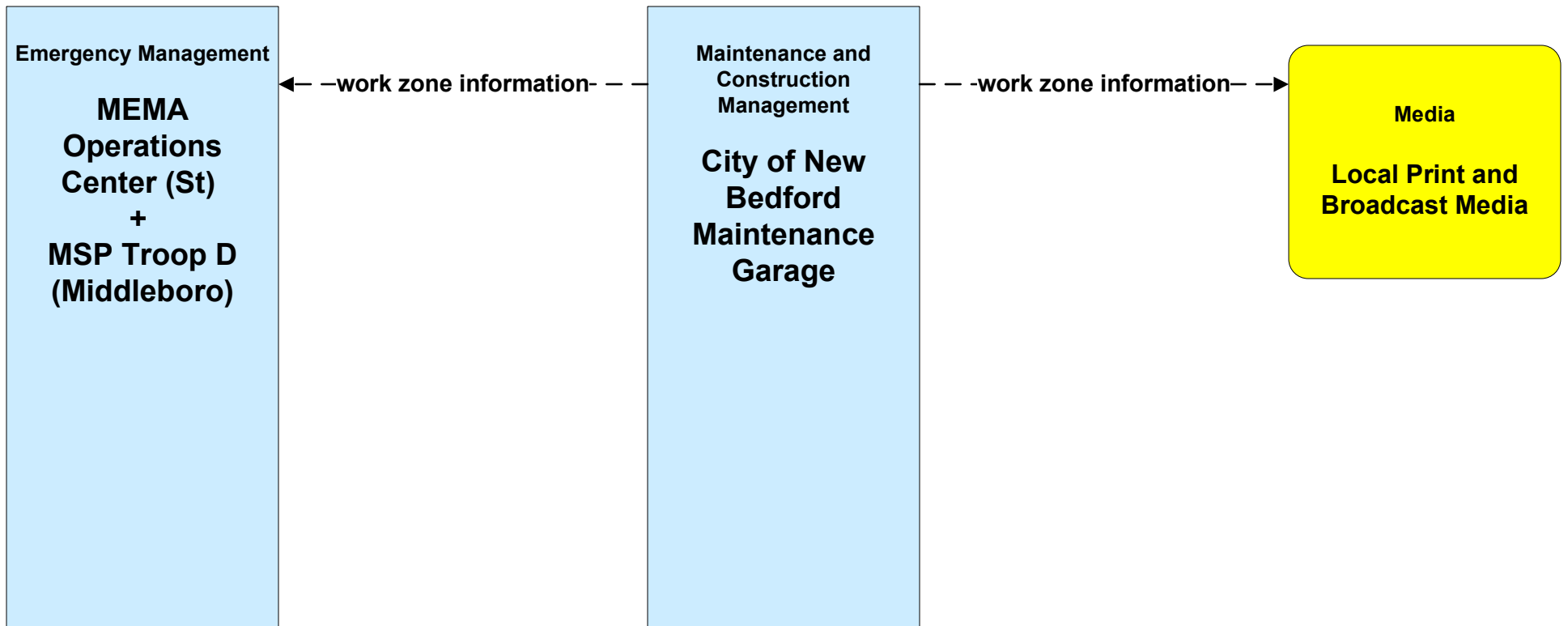
**MC07 - Roadway Maintenance and Construction
City of New Bedford**



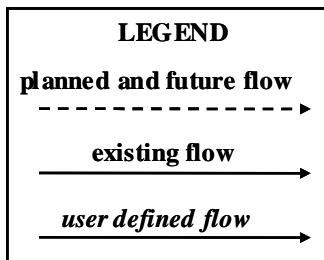
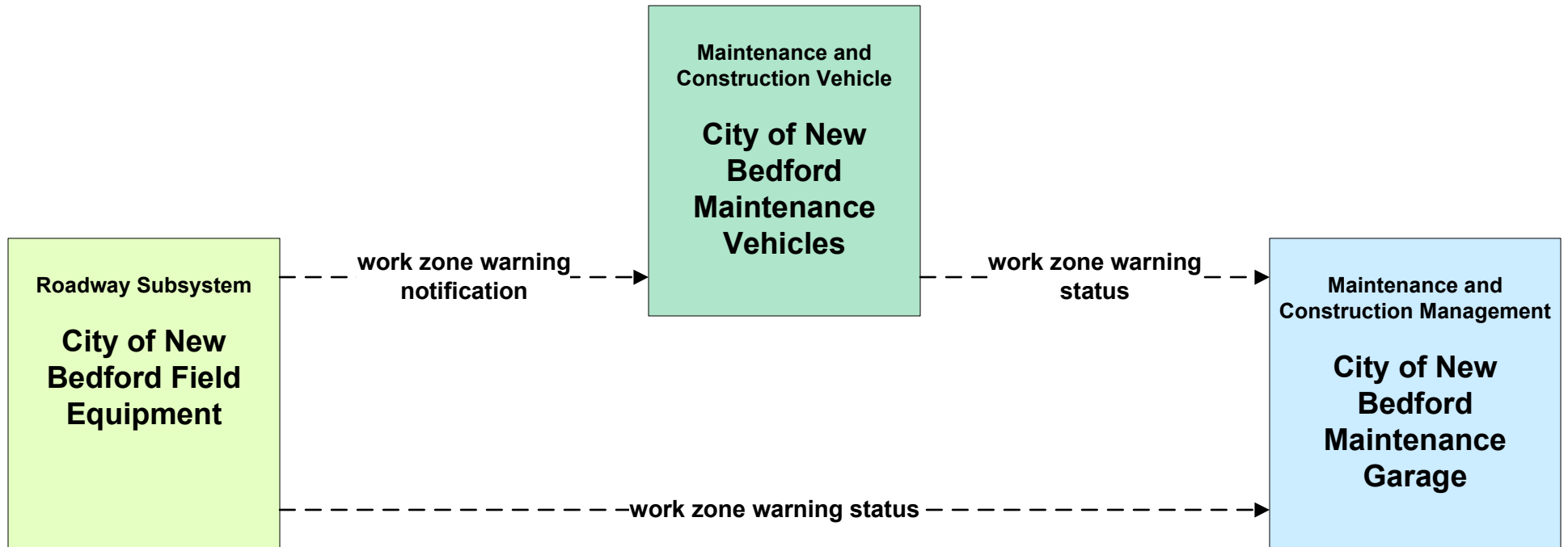
**MC08 - Workzone Management
City of New Bedford (1 of 2)**



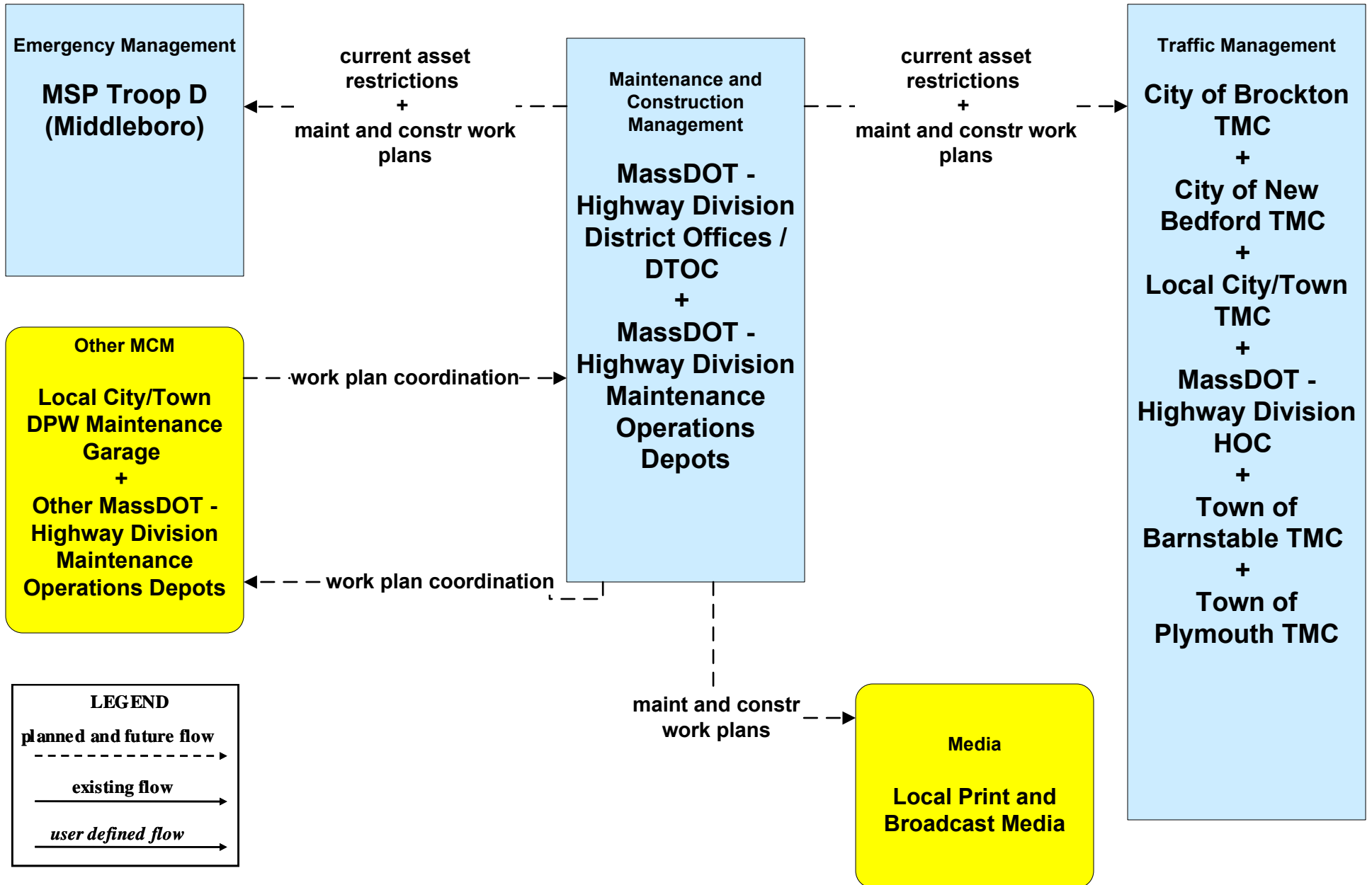
**MC08 - Workzone Management
City of New Bedford (2 of 2)**



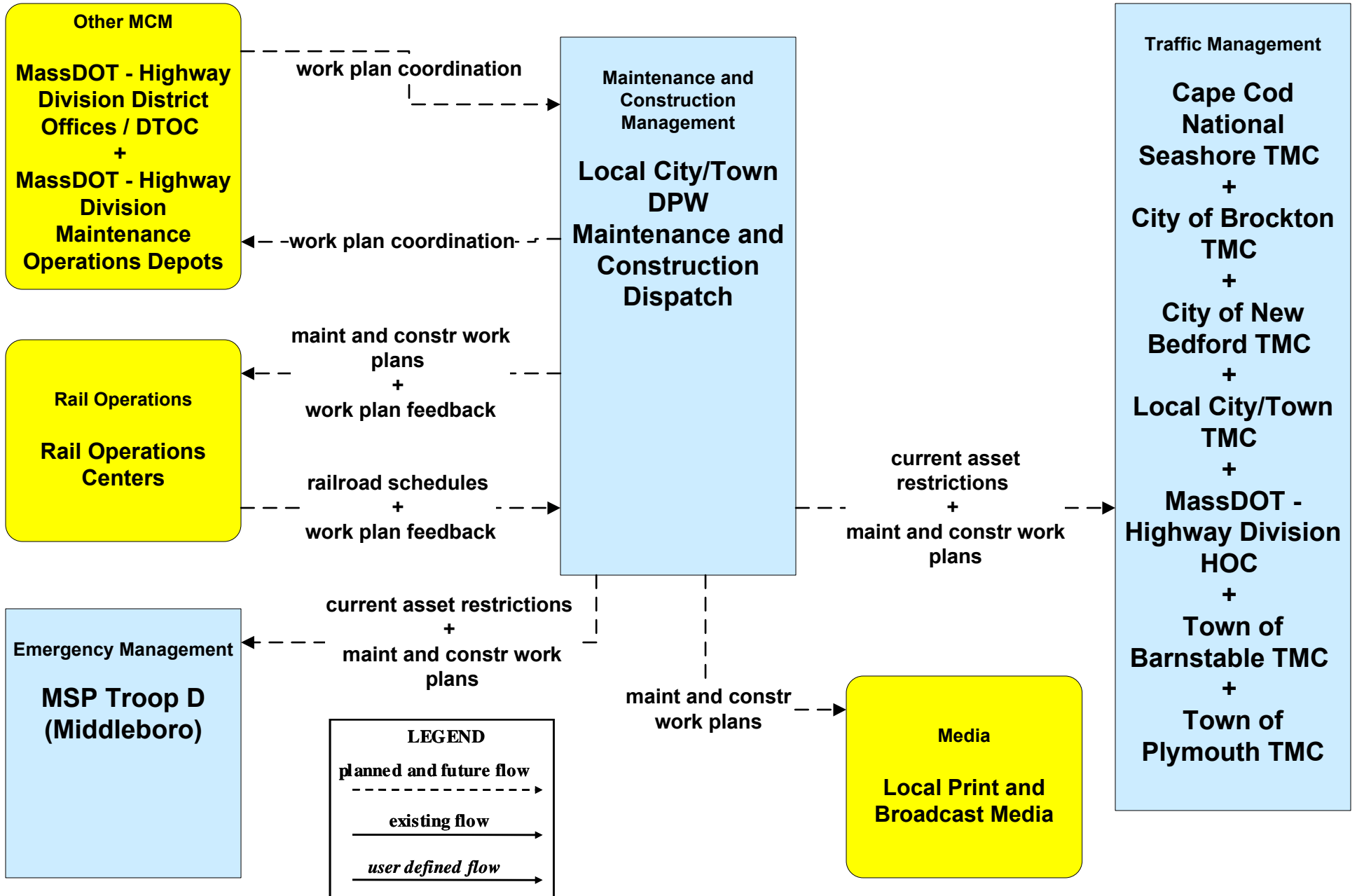
**MC09 - Workzone Safety Monitoring
City of New Bedford**



**MC10 - Maintenance and Construction Activity Coordination
MassDOT - Highway Division (1 of 2)**



MC10 - Maintenance and Construction Activity Coordination Local City/Town



**MC10 - Maintenance and Construction Activity Coordination
City of New Bedford**

