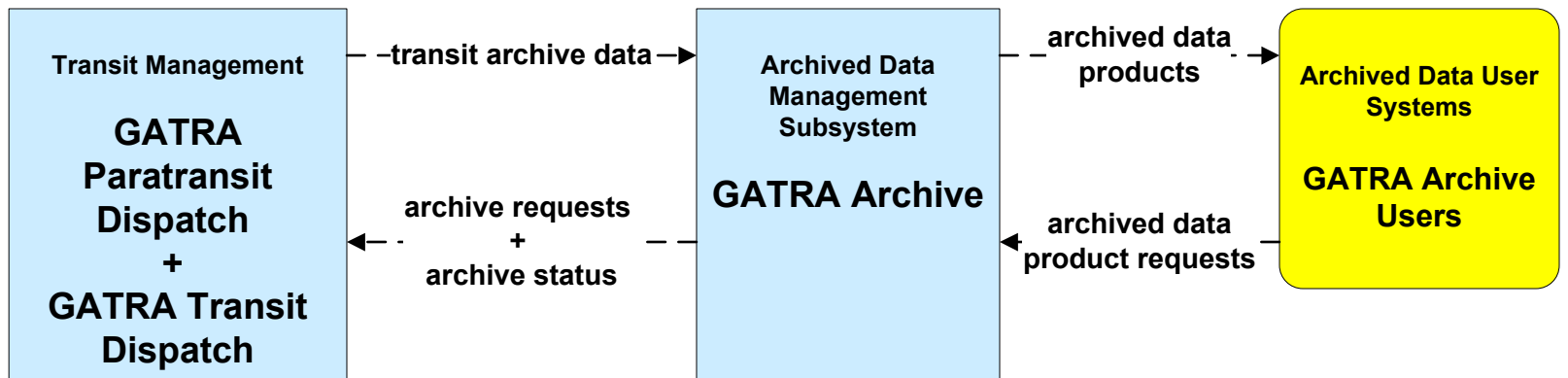
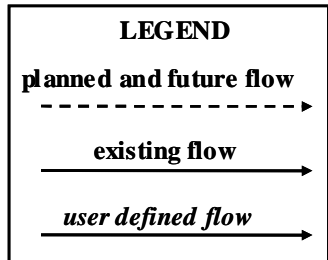
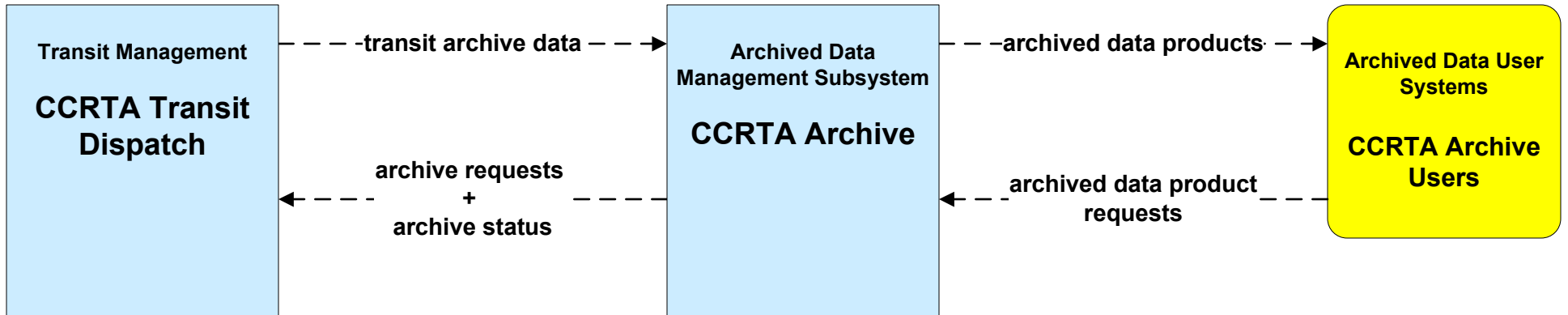
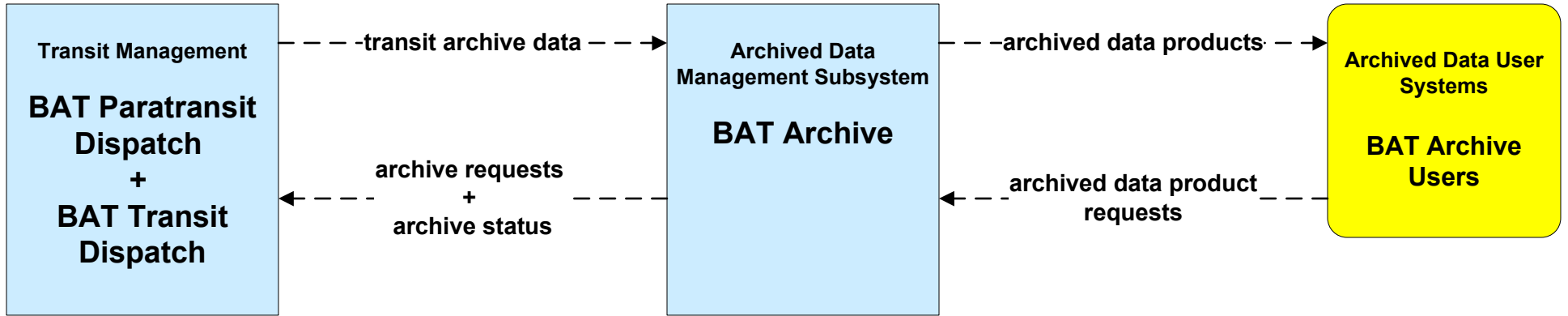
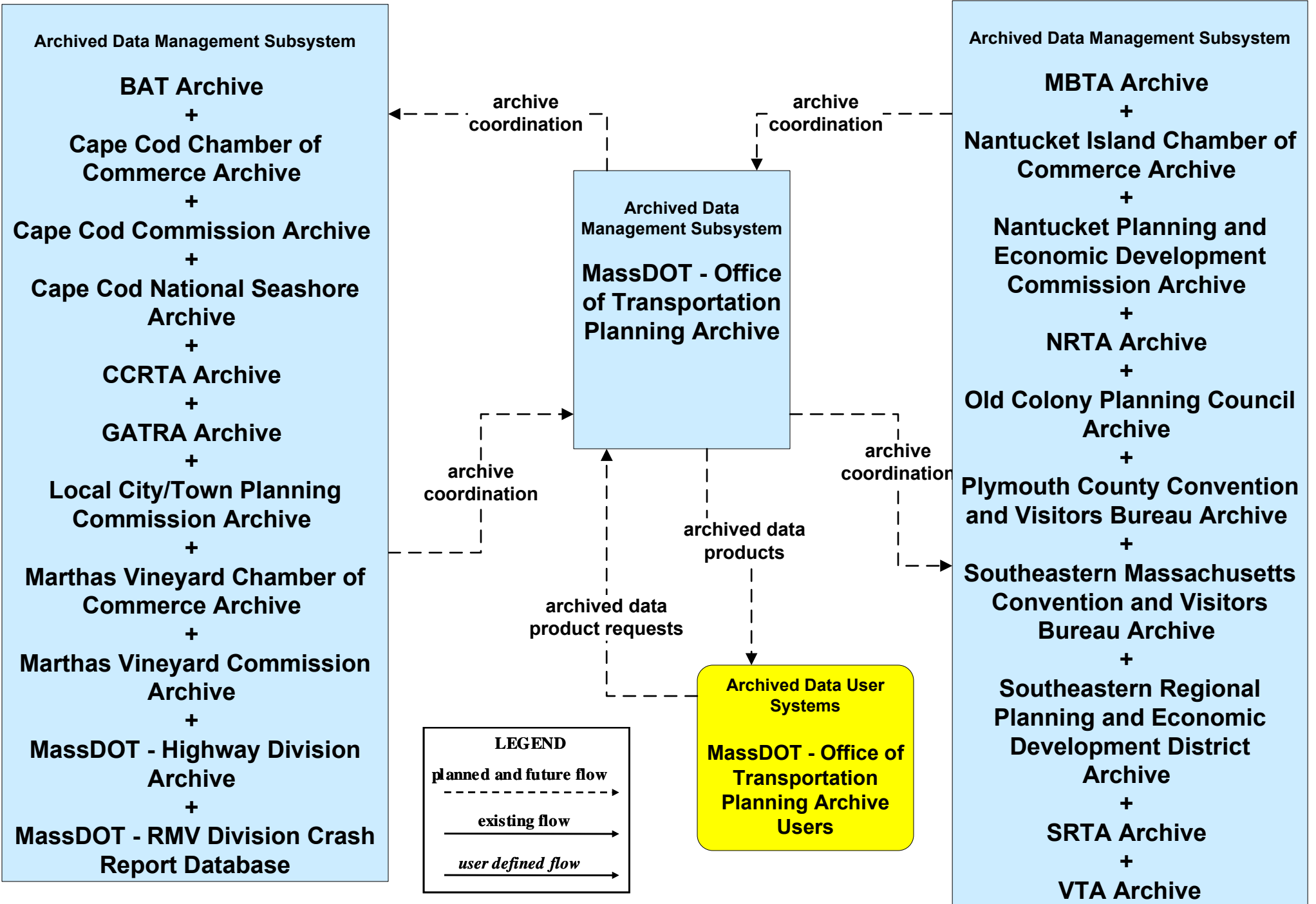


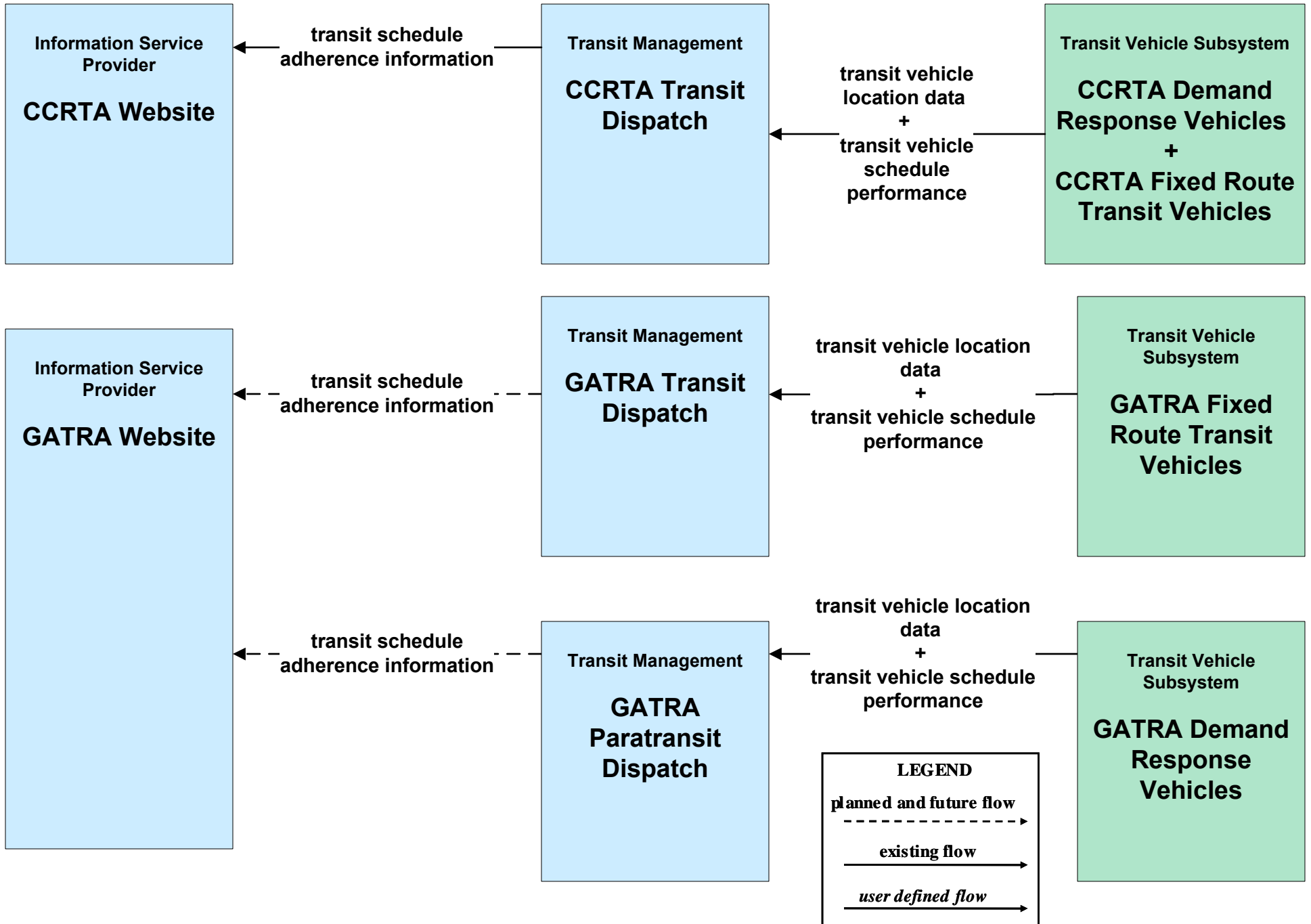
**AD1 - ITS Data Mart
Transit Databases (1 of 3)**



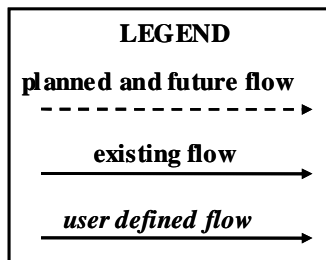
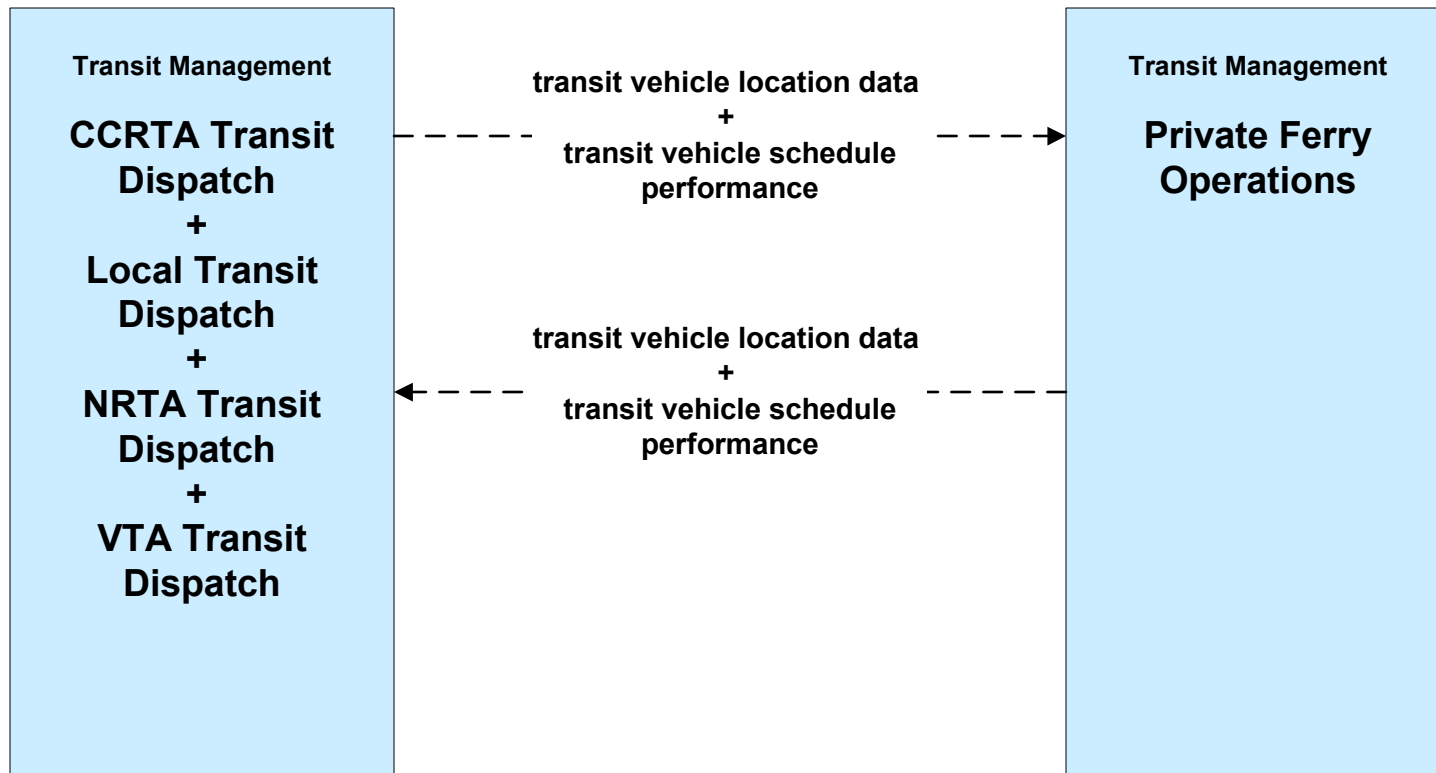
**AD3 - ITS Virtual Data Warehouse
MassDOT – Office of Transportation Planning**



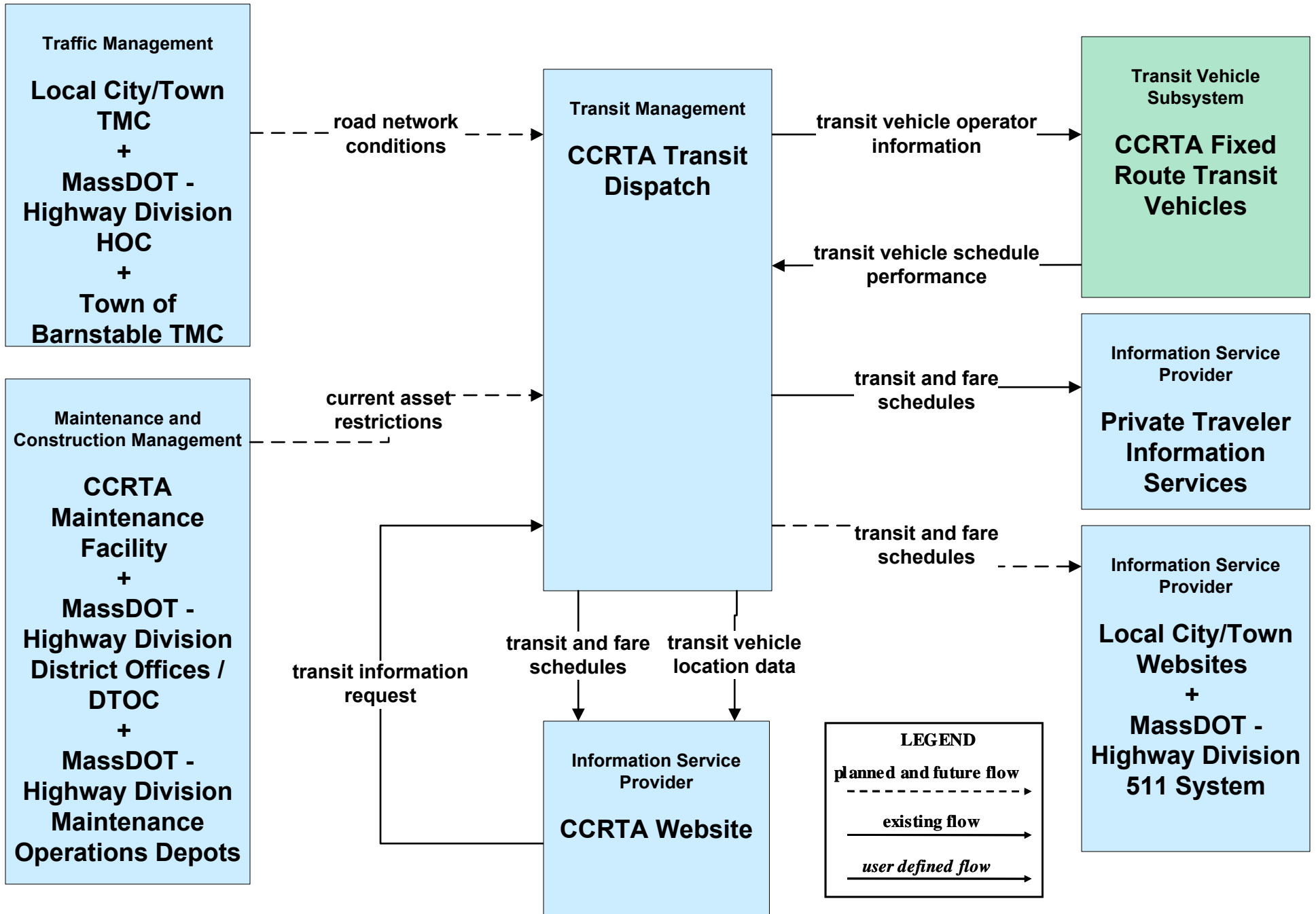
APTS01 - Transit Vehicle Tracking Regional Transit Authorities (1 of 3)



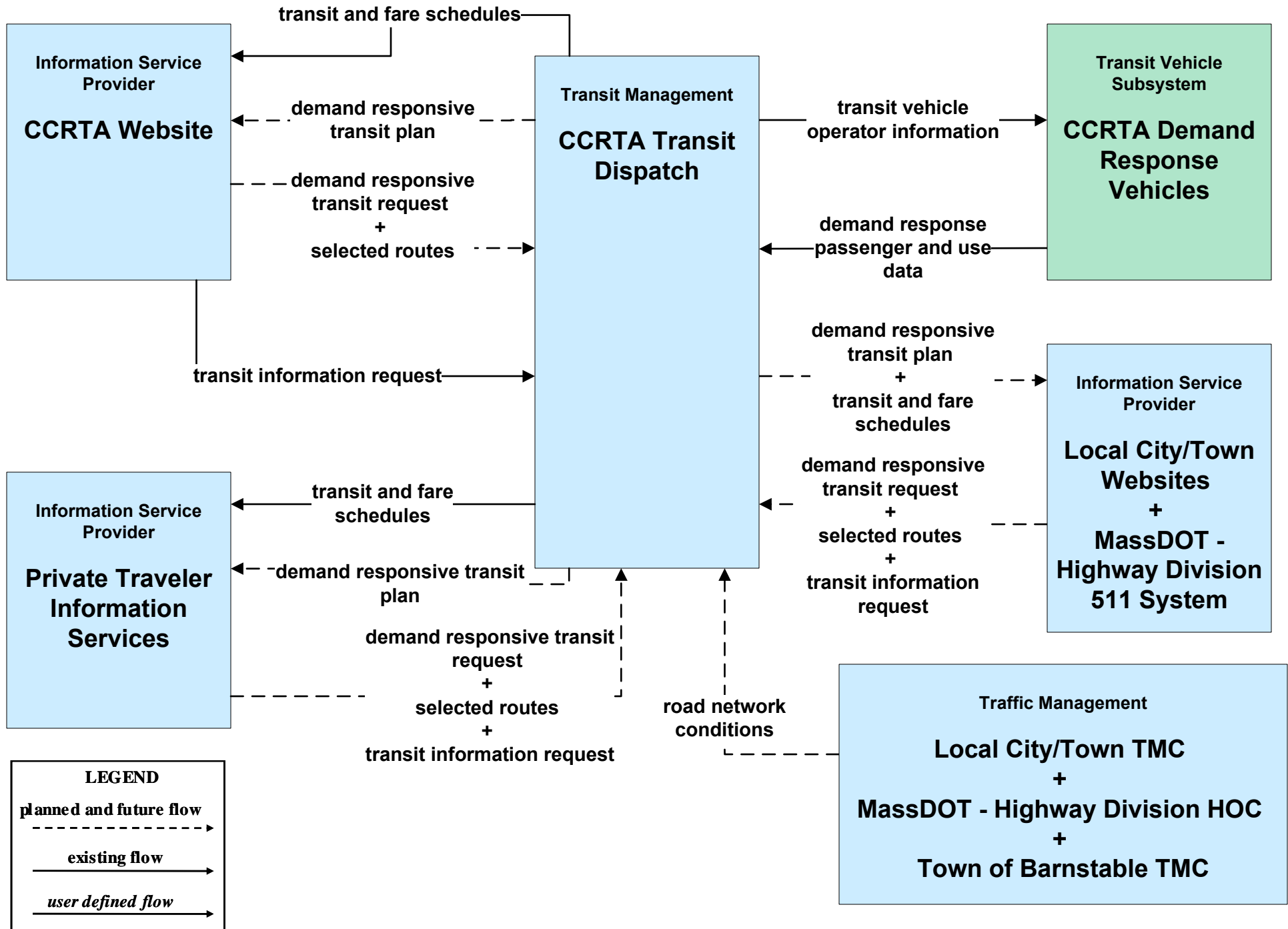
APTS01 - Transit Vehicle Tracking Private Ferry Operations



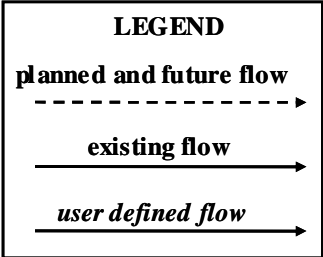
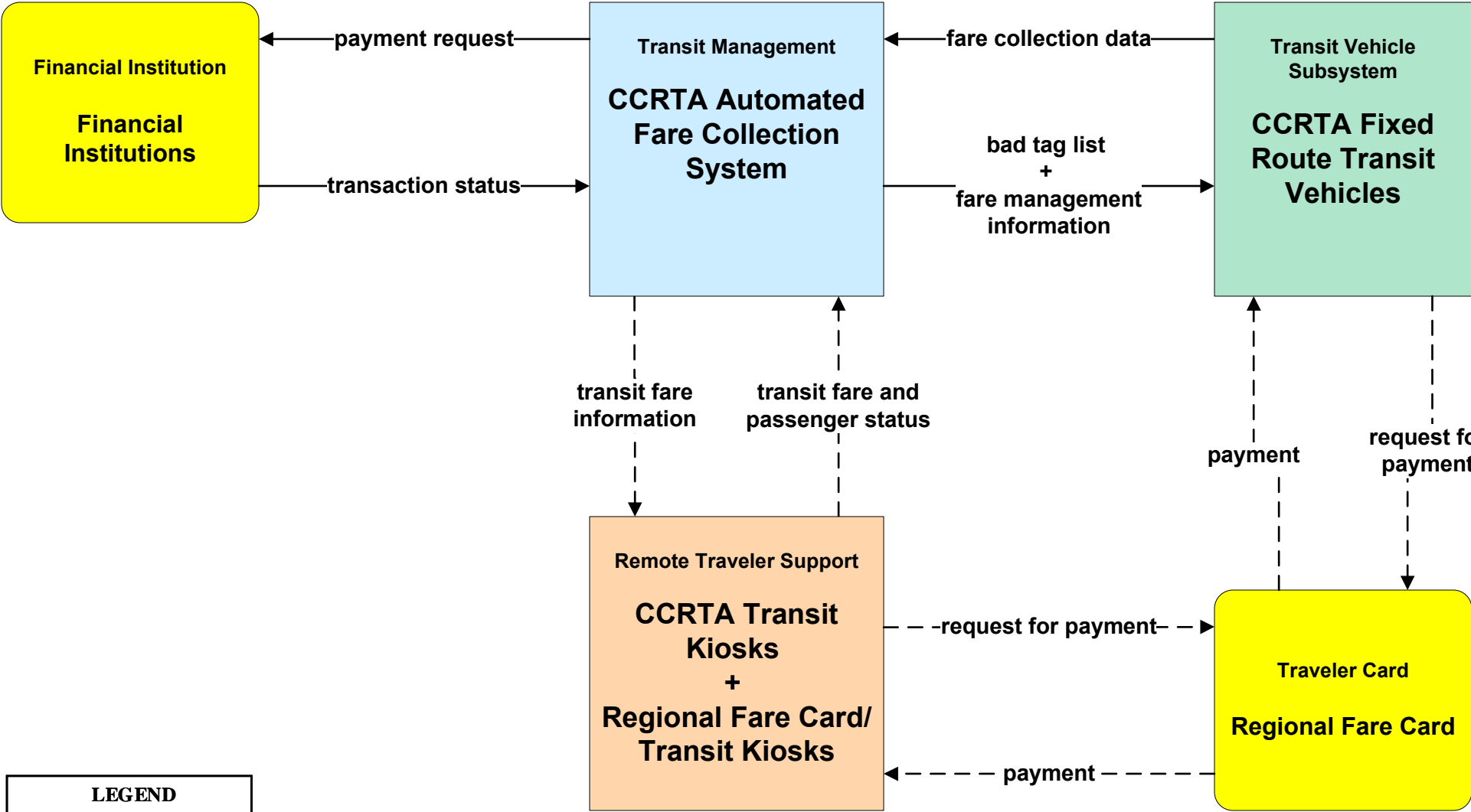
APTS02 - Transit Fixed-Route Operations CCRTA



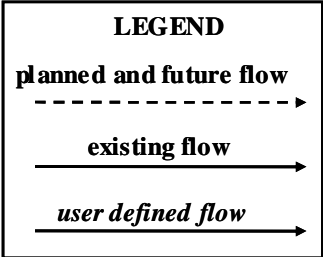
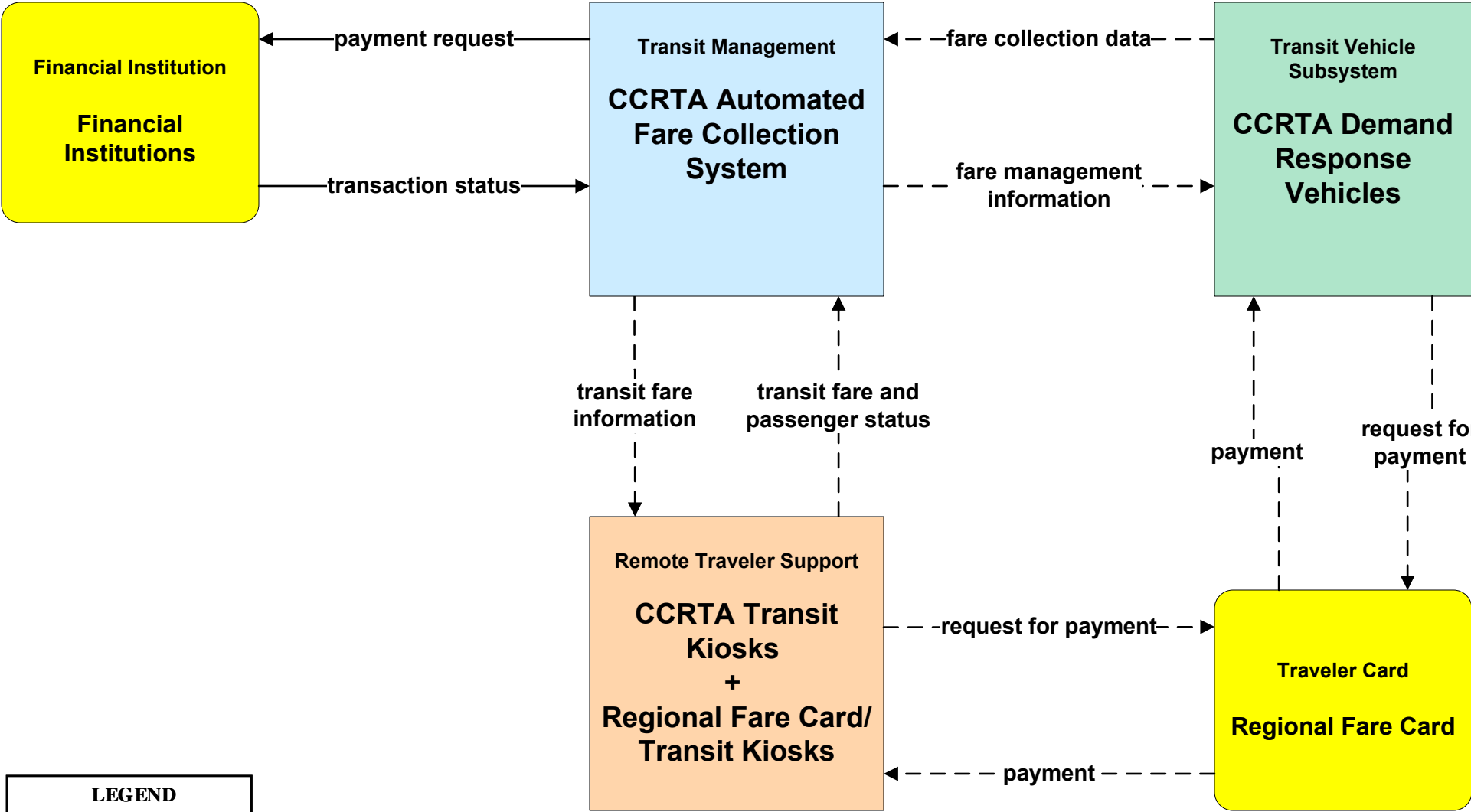
APTS03 - Demand Response and Paratransit Operations CCRTA



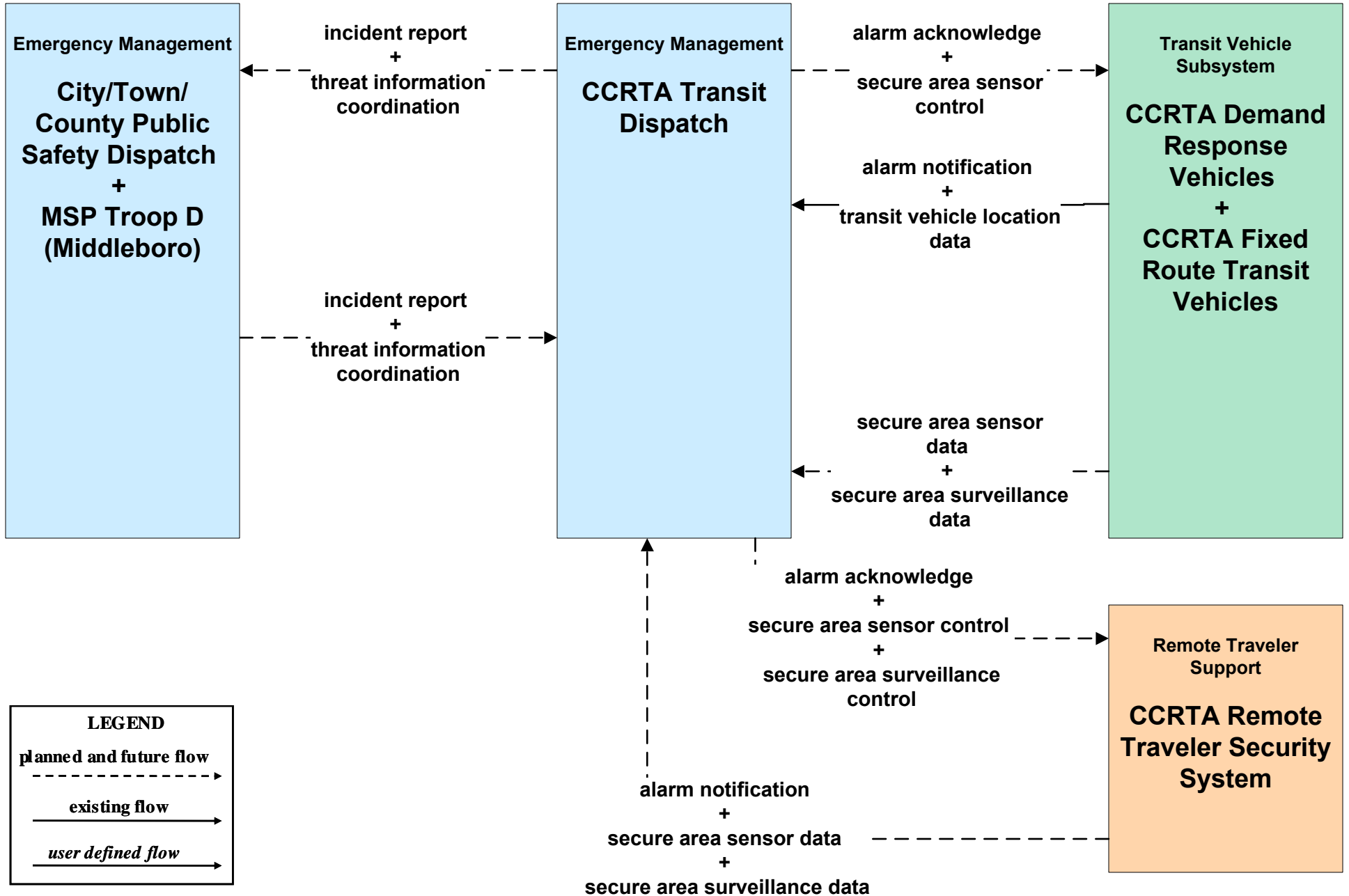
**APTS04 - Transit Passenger and Fare Payment
CCRTA – Fixed Route Vehicles**



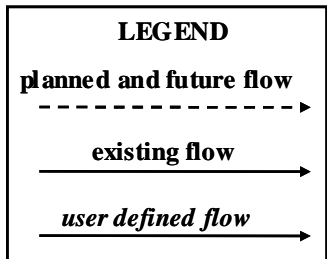
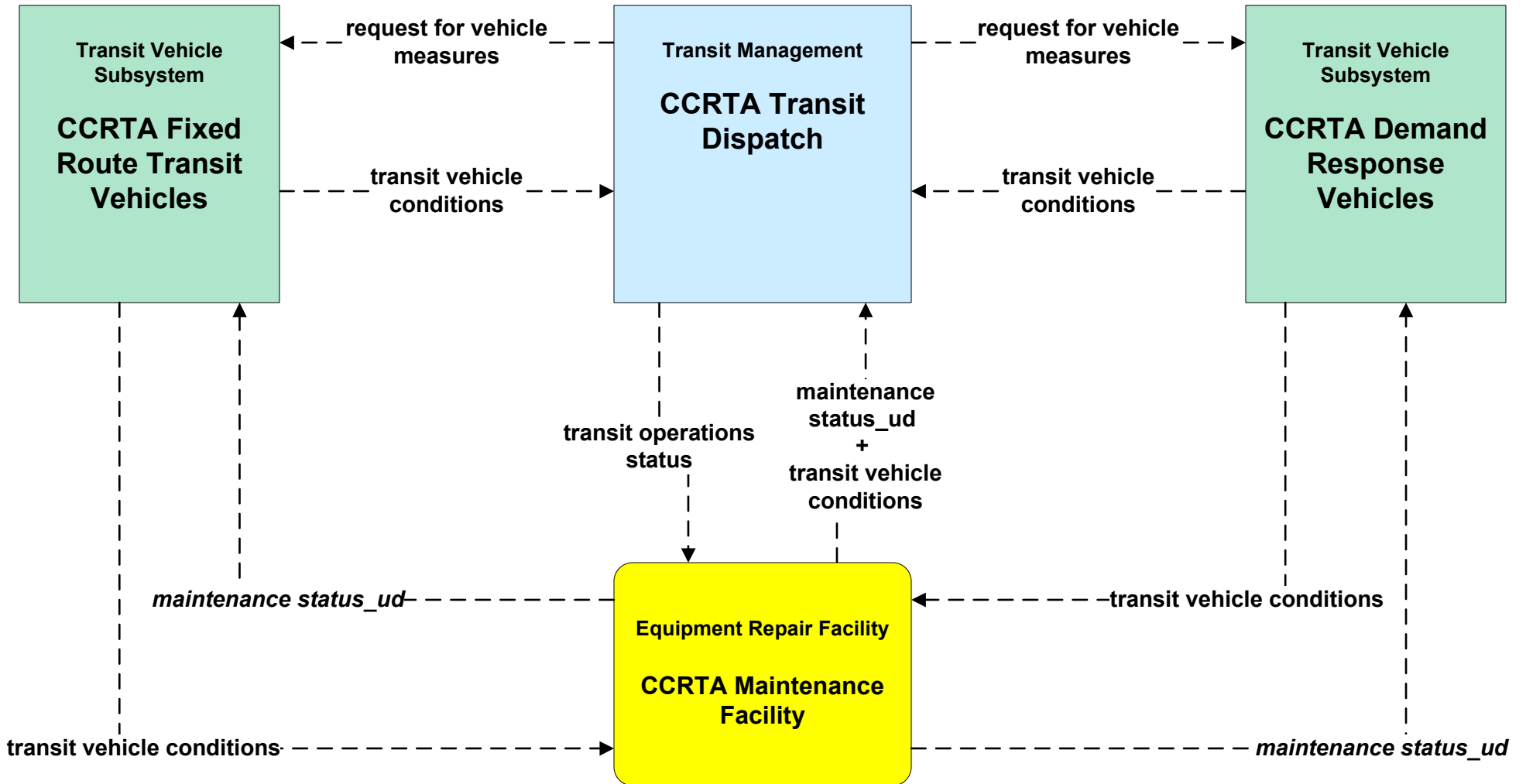
**APTS04 - Transit Passenger and Fare Payment
CCRTA – Demand Response Vehicles**



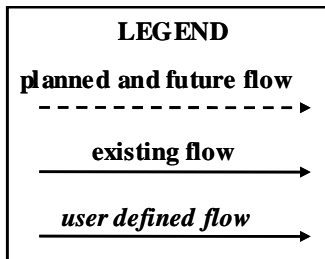
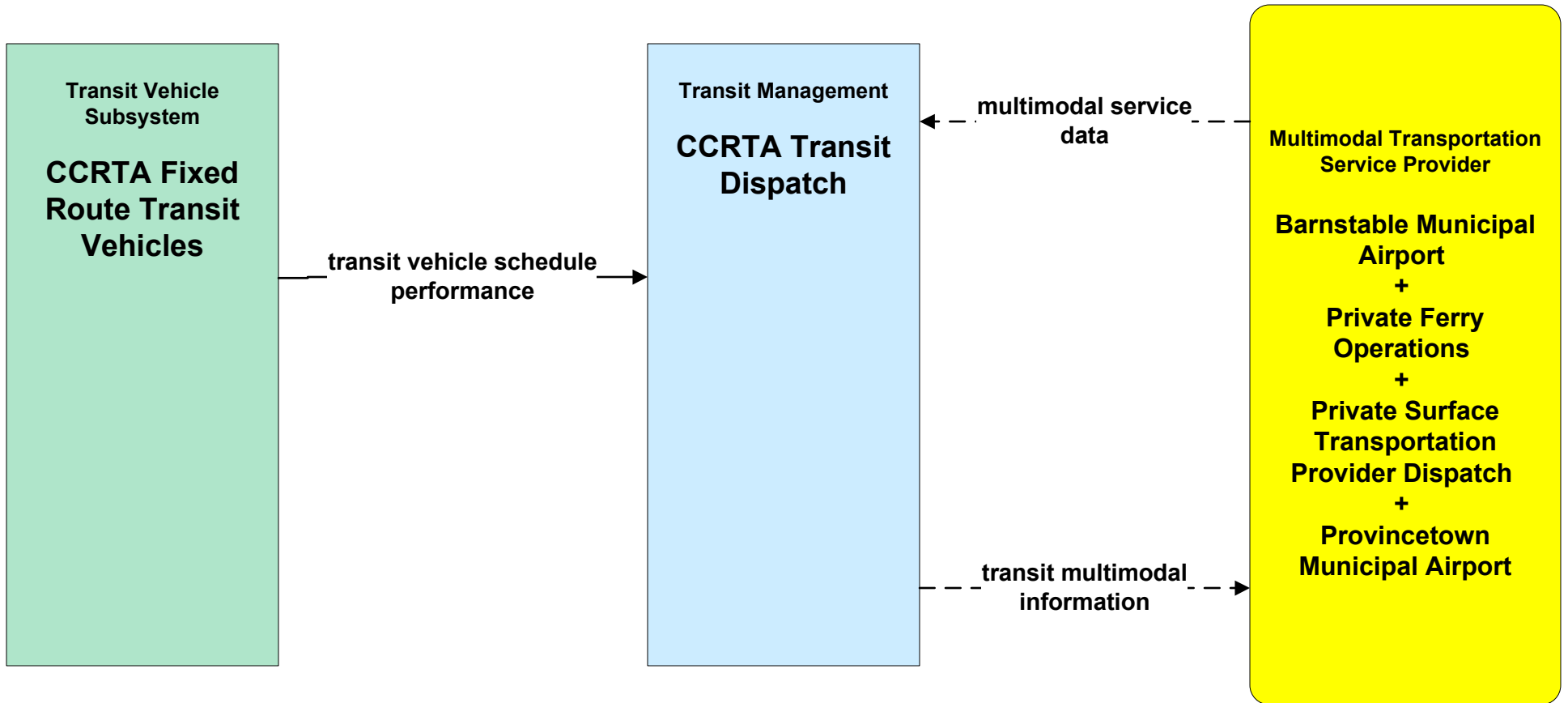
APTS05 - Transit Security CCRTA



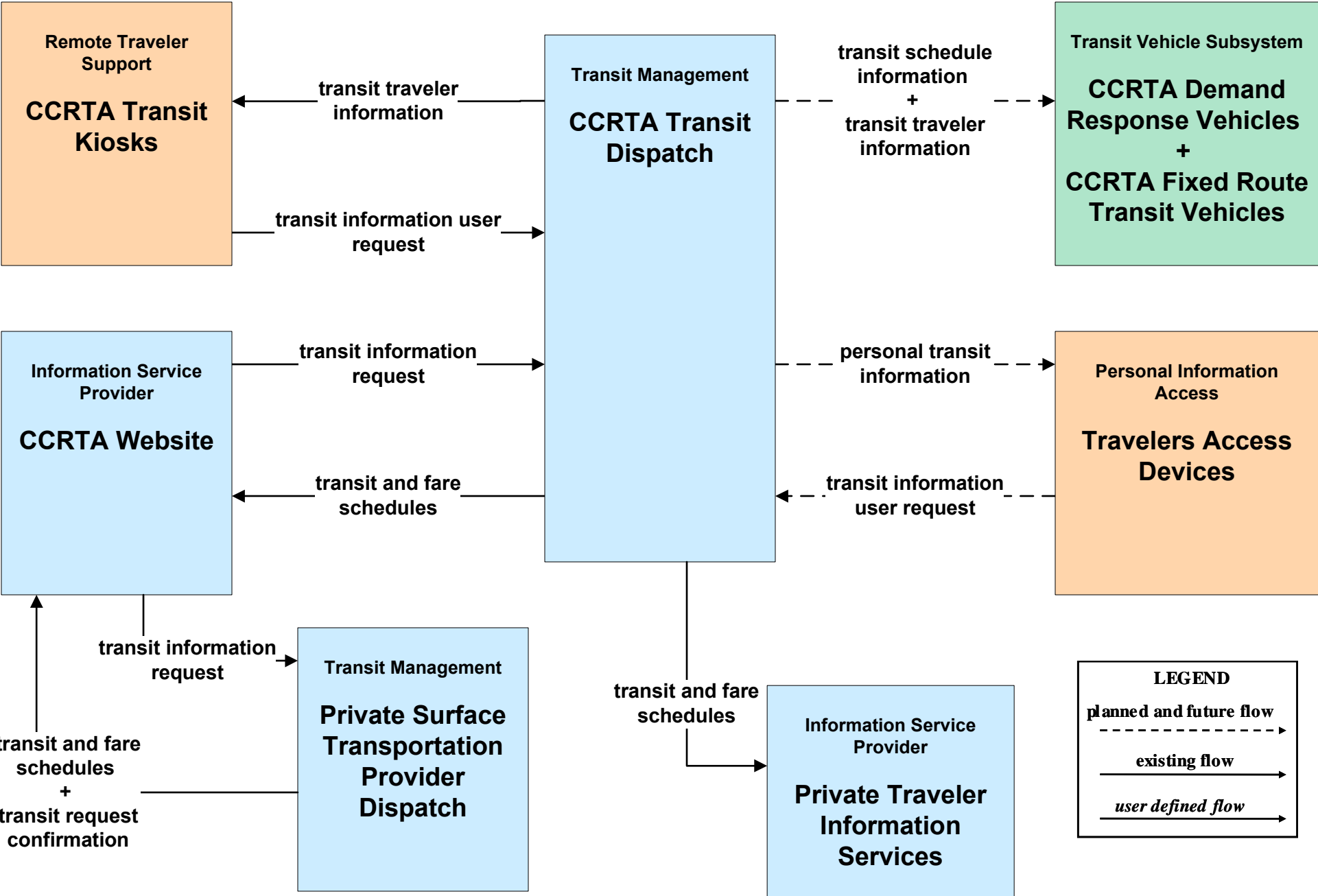
APTS06 - Transit Vehicle Maintenance CCRTA



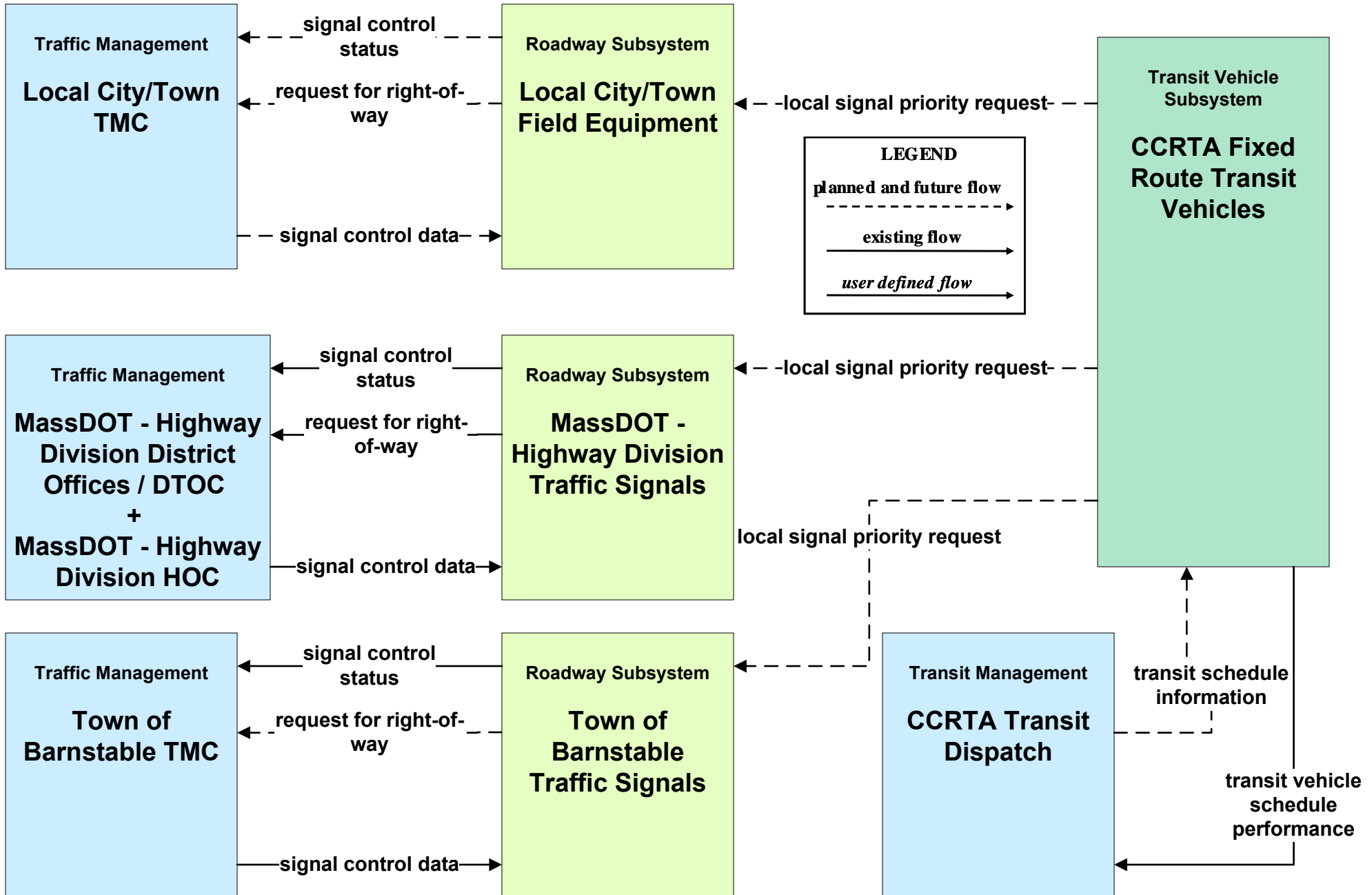
**APTS07 - Multimodal Coordination
CCRTA**



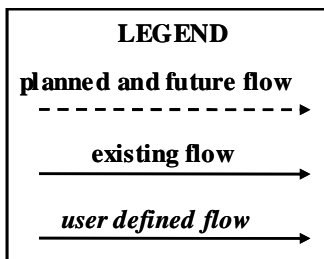
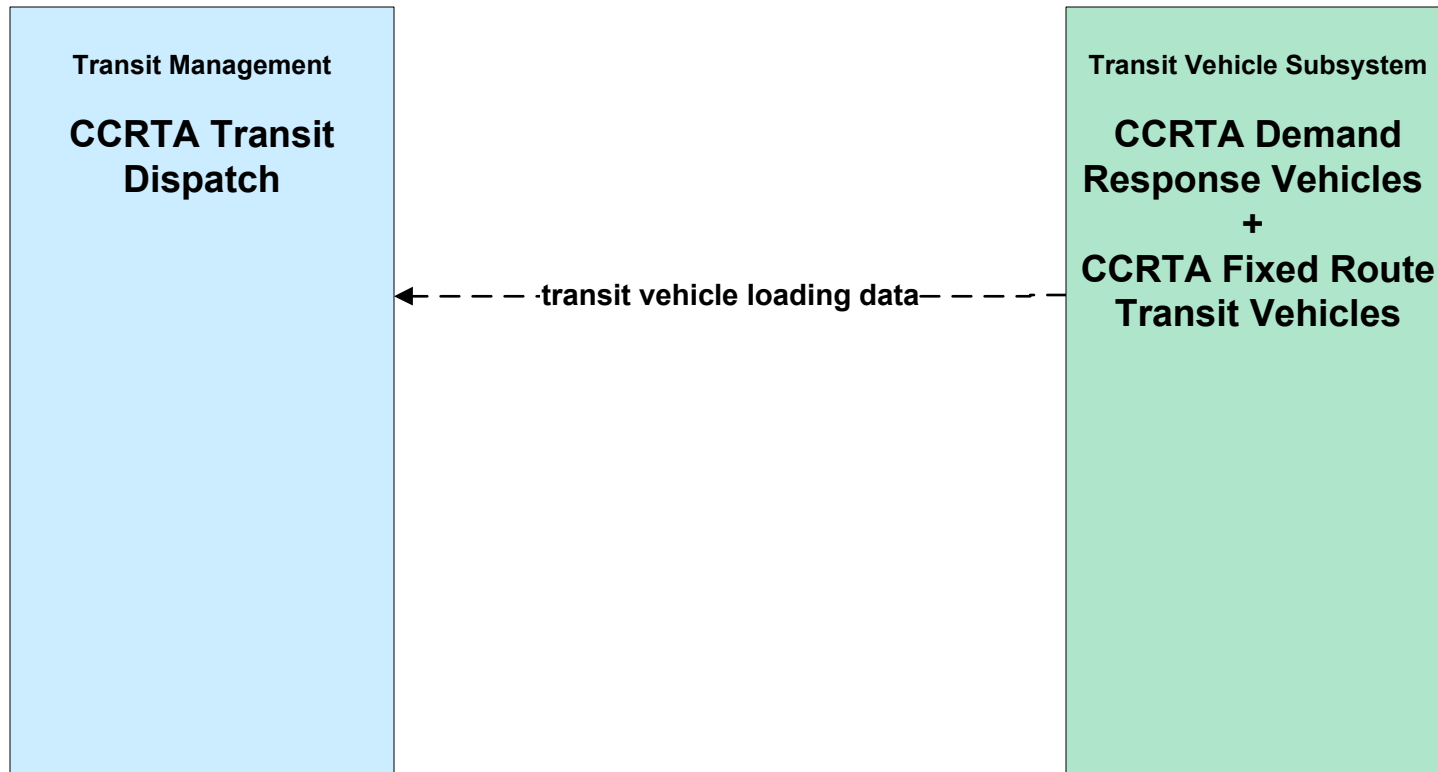
**APTS08 - Transit Traveler Information
CCRTA**



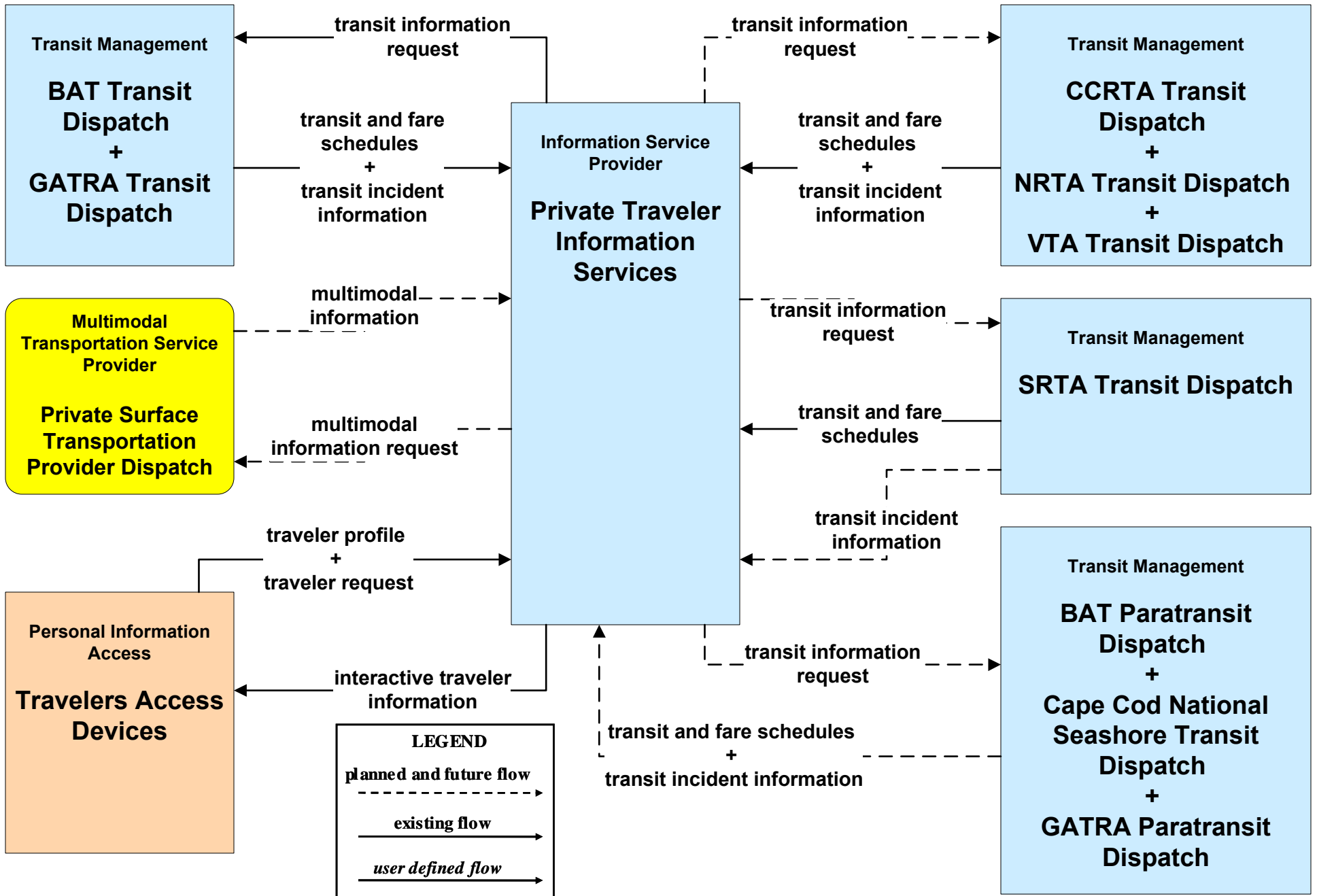
APTS09 – Transit Signal Priority CCRTA



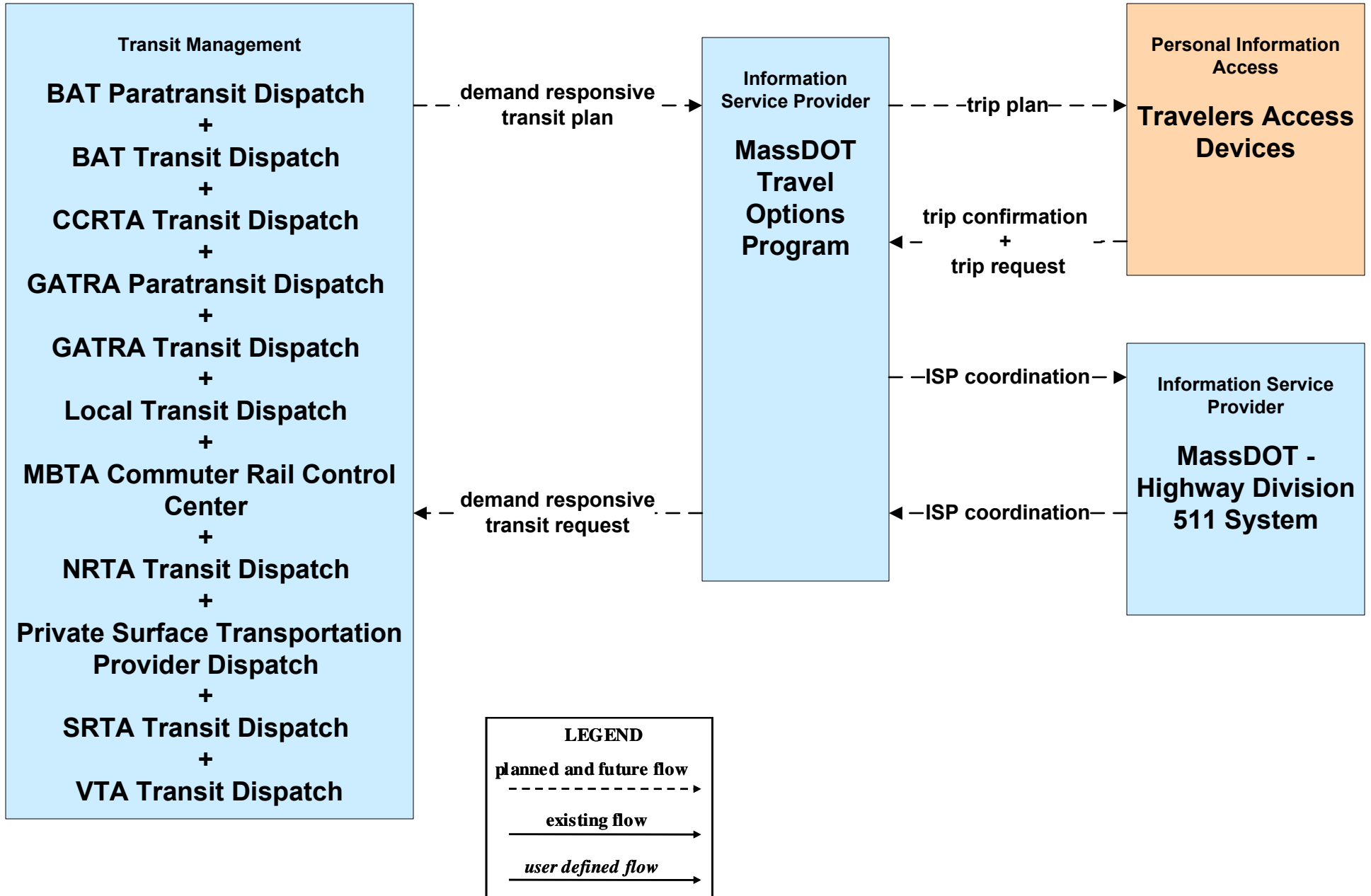
**APTS10 – Automated Passenger Counting
CCRTA**



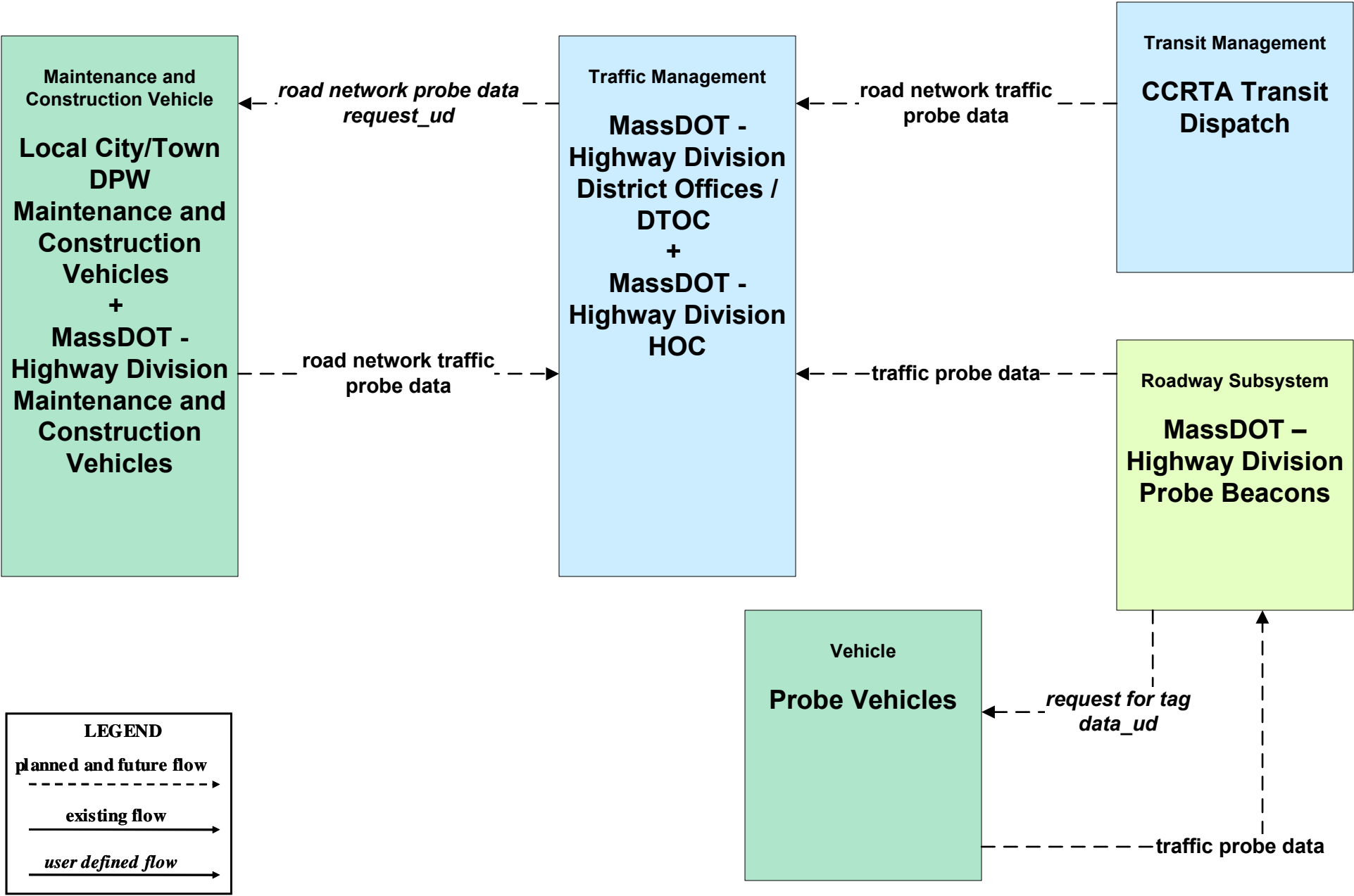
**ATIS02 - Interactive Traveler Information
Private Traveler Information Service Providers (2 of 2)**



ATIS08 - Dynamic Ridesharing MassDOT Travel Options Program



**ATMS02 - Probe Surveillance
MassDOT – Highway Division**



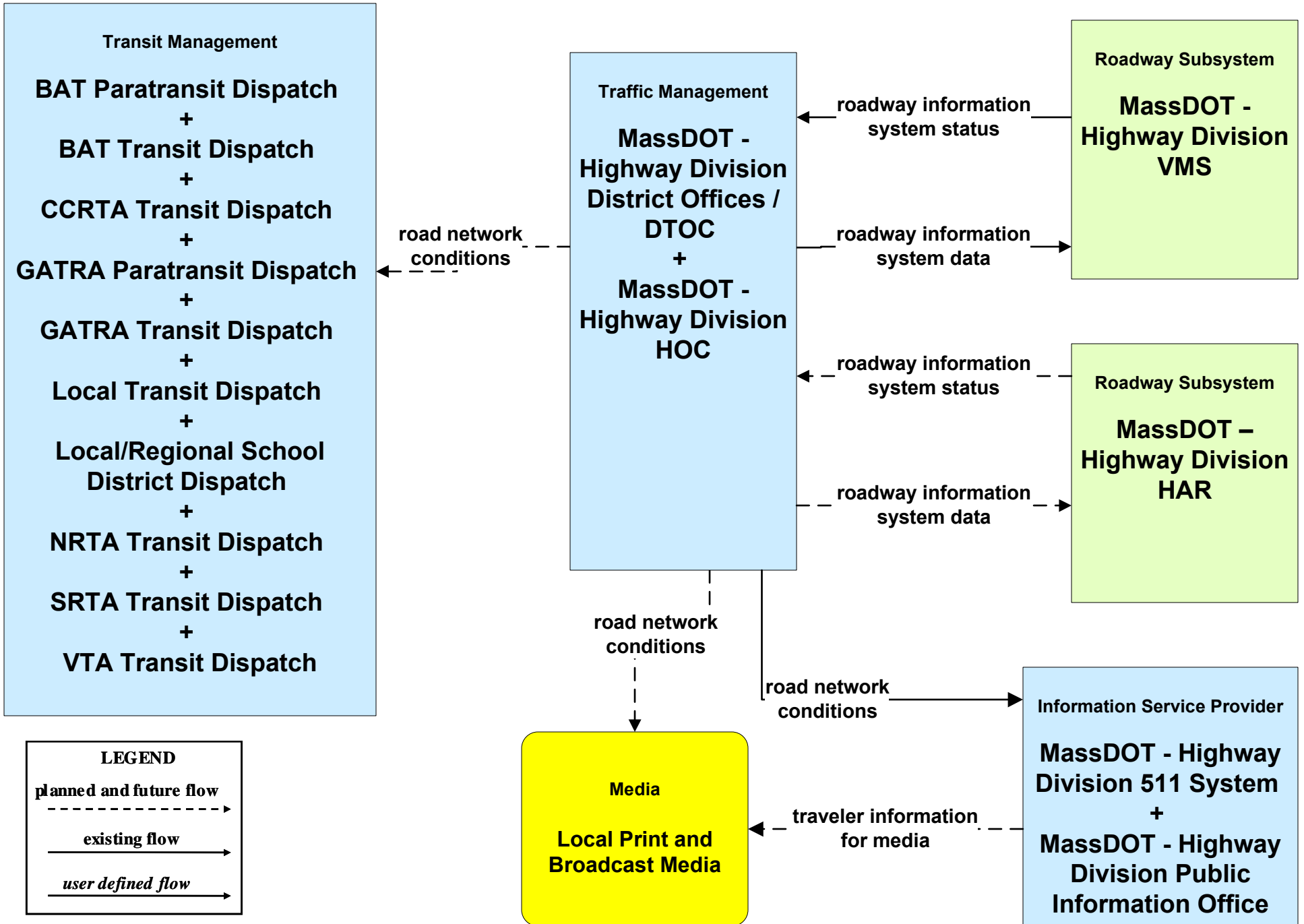
LEGEND

planned and future flow
----->

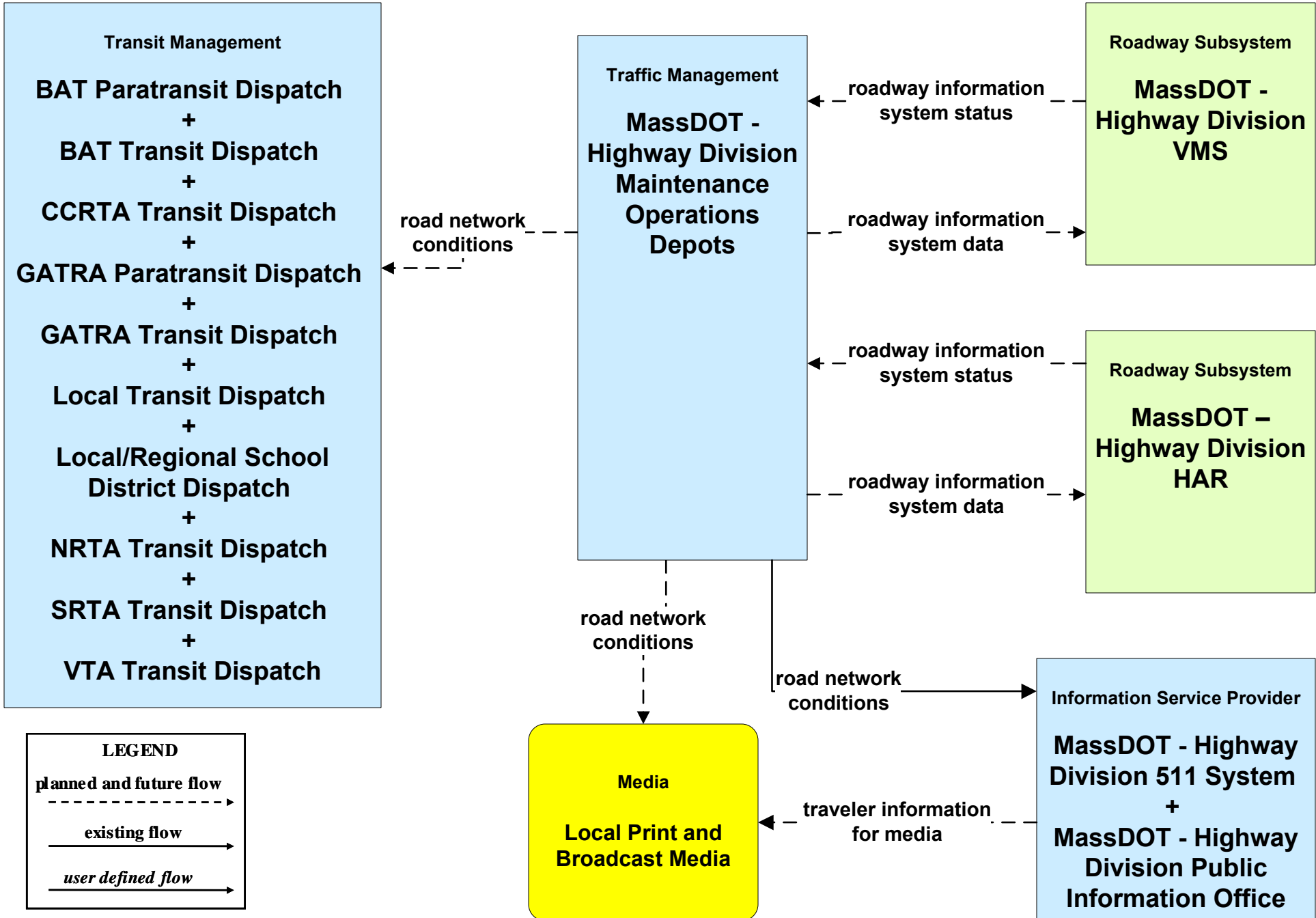
existing flow
—————>

user defined flow
—————>

**ATMS06 - Traffic Information Dissemination
MassDOT – Highway Division (1 of 2)**

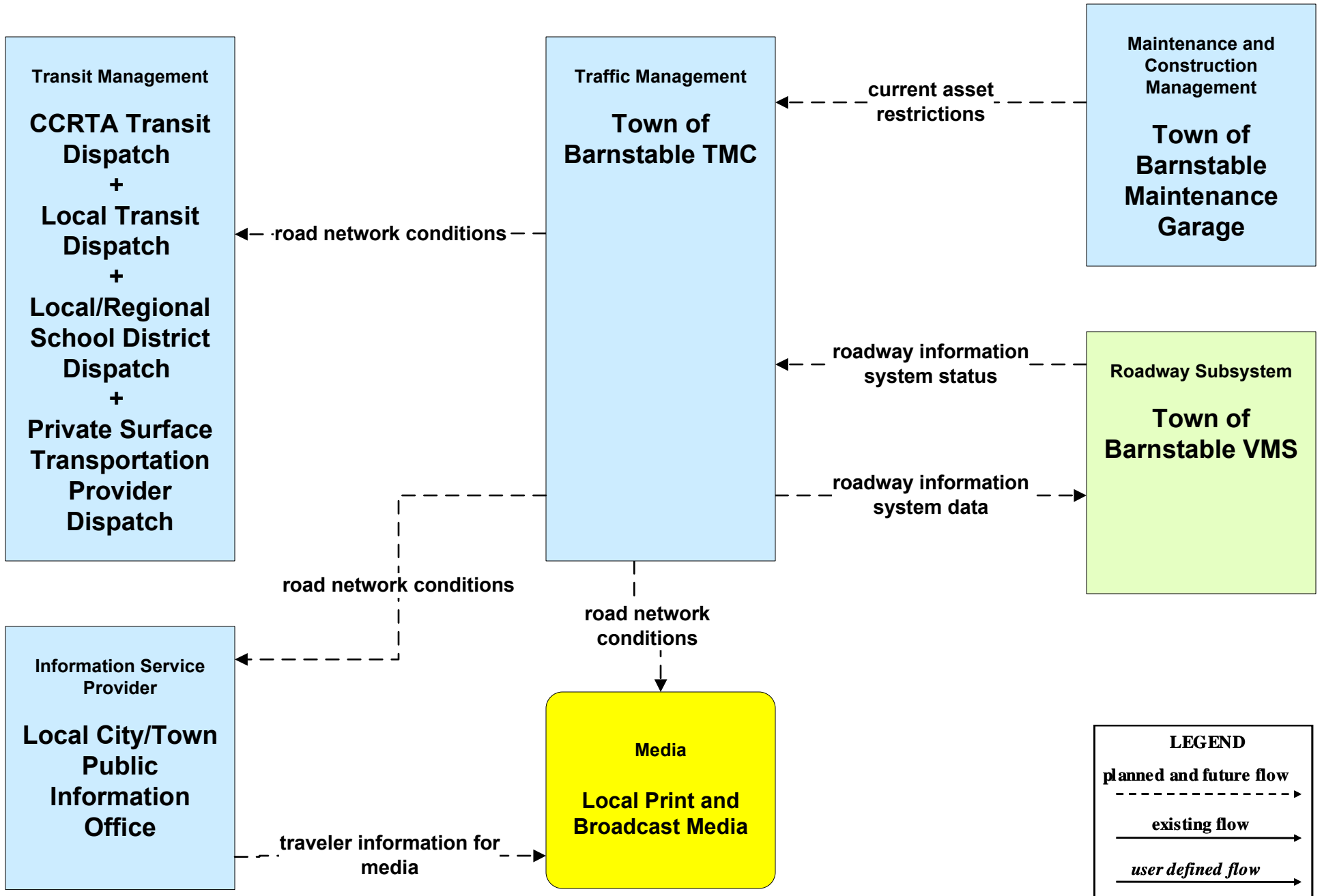


**ATMS06 - Traffic Information Dissemination
MassDOT – Highway Division (2 of 3)**

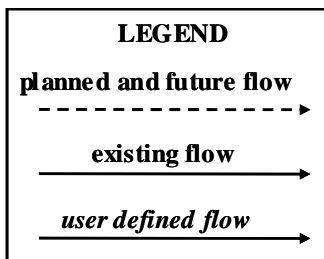
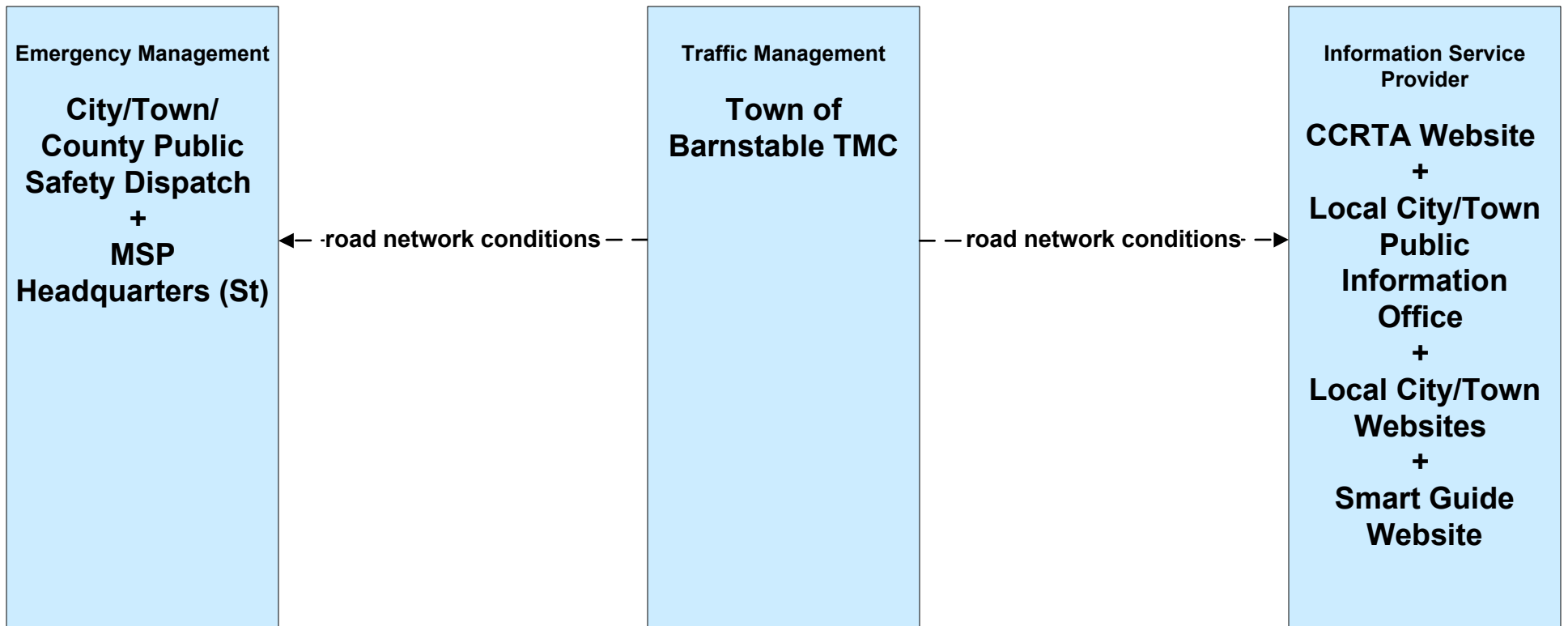


ATMS06 - Traffic Information Dissemination

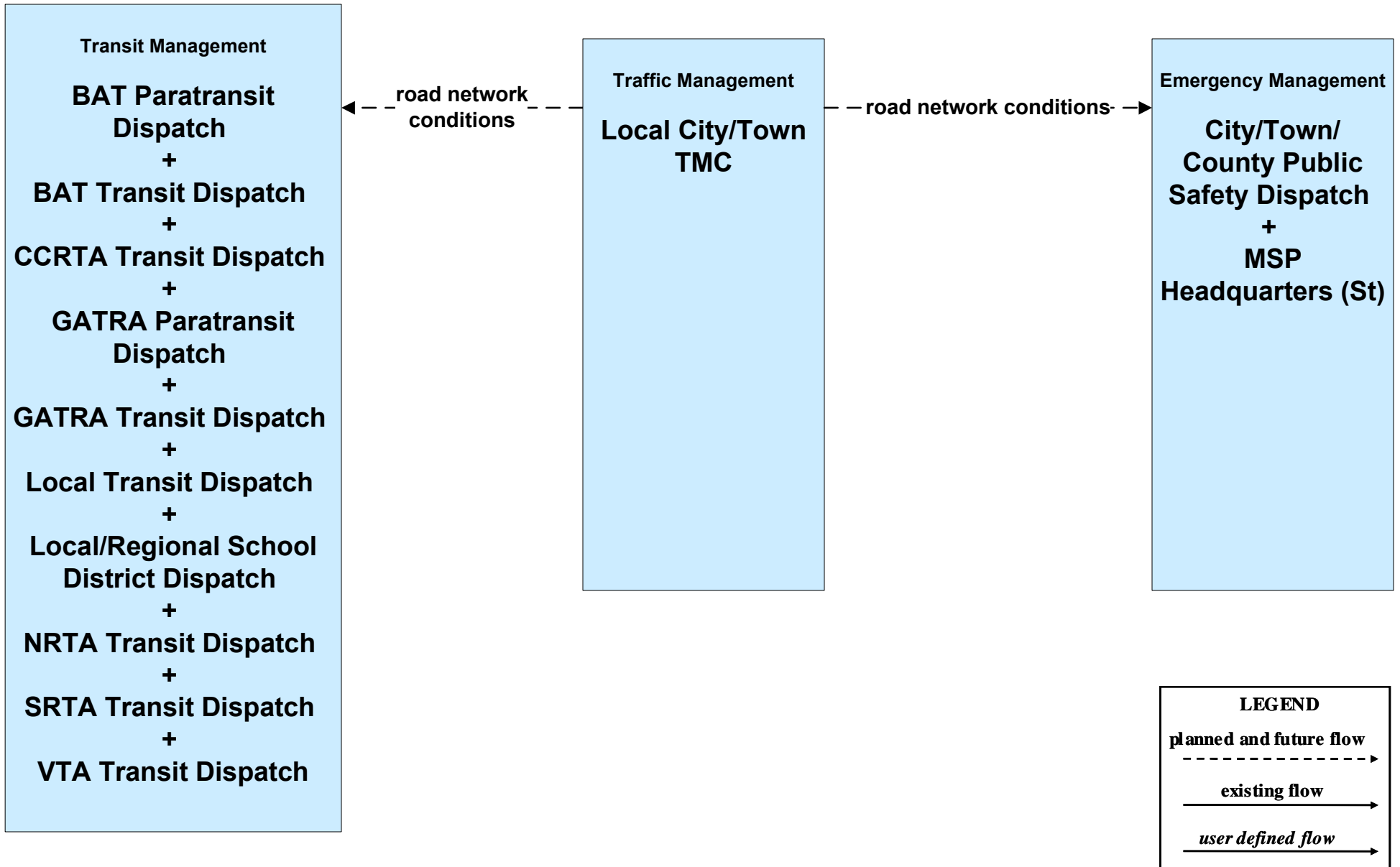
Town of Barnstable (1 of 2)



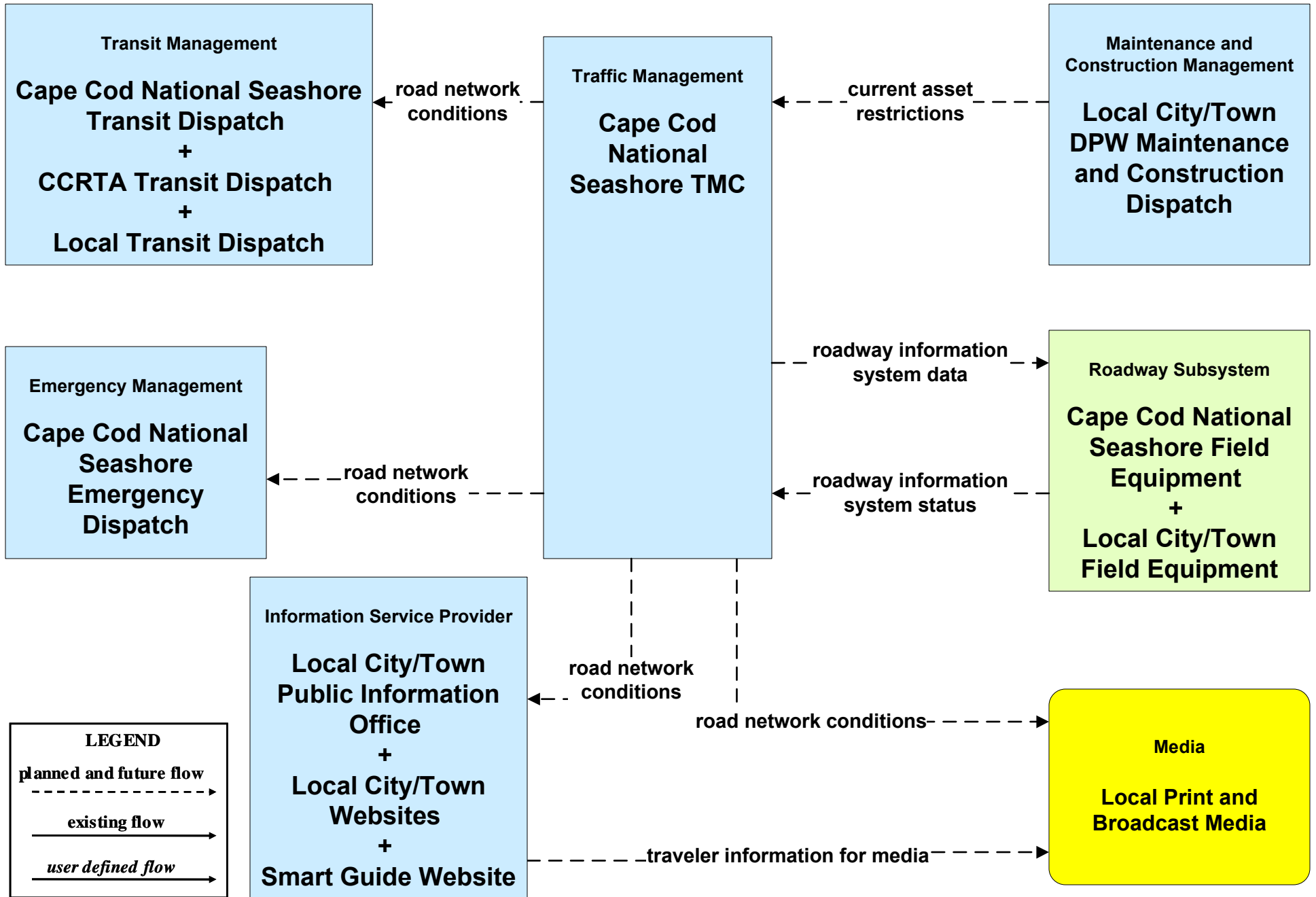
**ATMS06 - Traffic Information Dissemination
Town of Barnstable (2 of 2)**



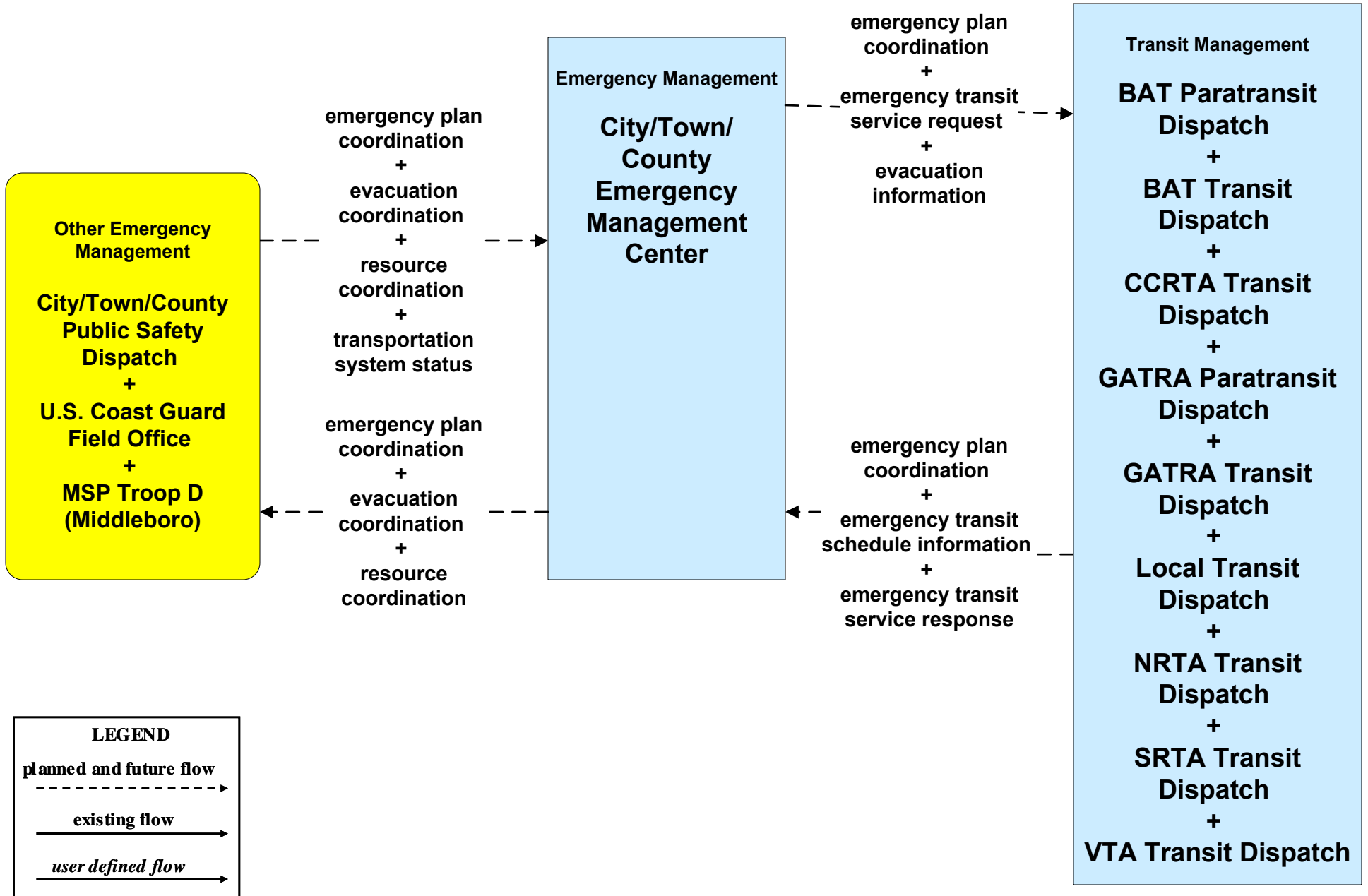
**ATMS06 - Traffic Information Dissemination
Local City/Town (2 of 2)**



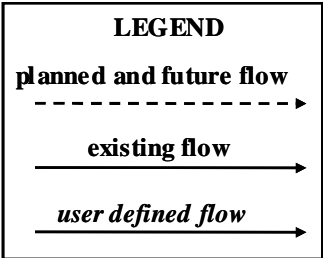
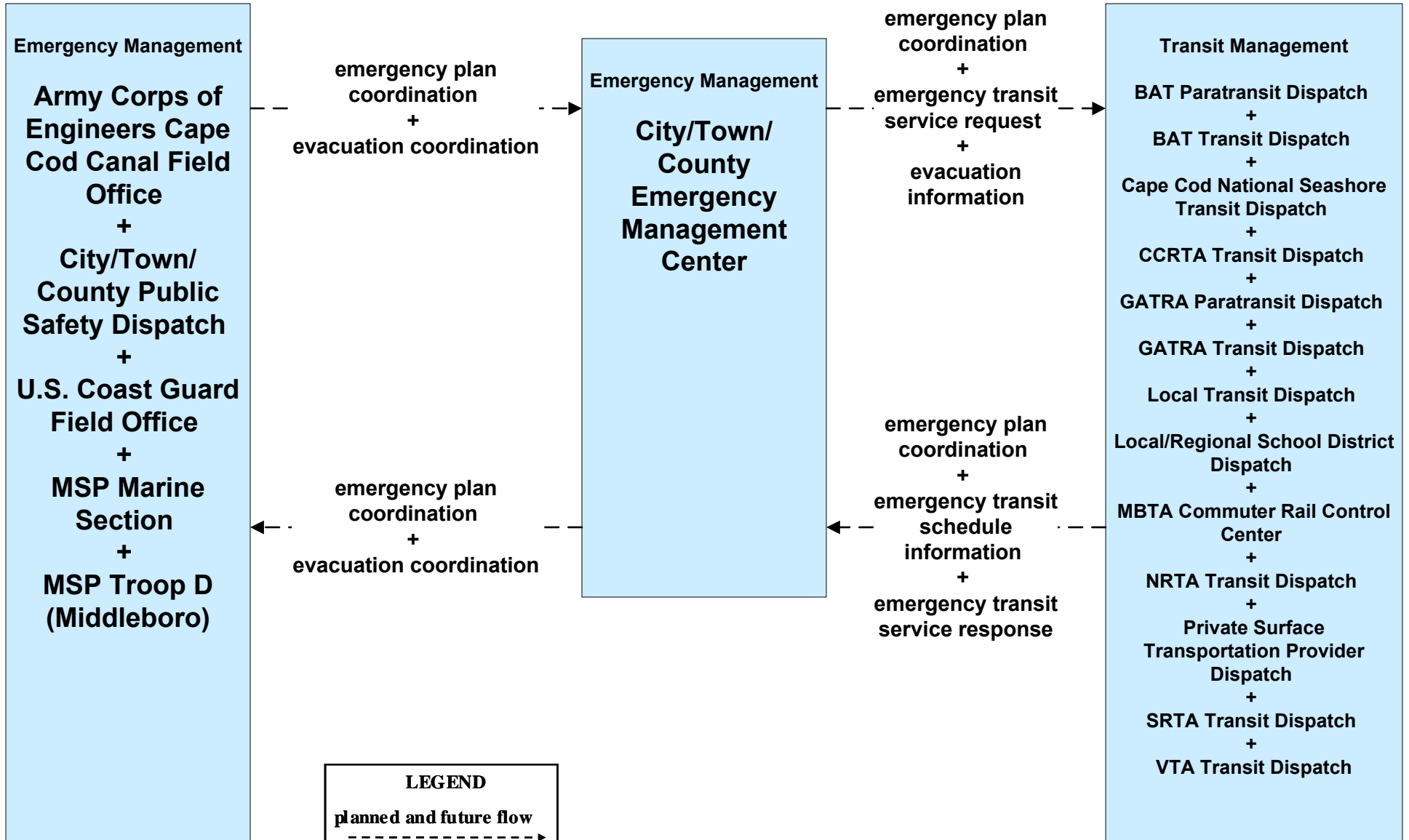
ATMS06 - Traffic Information Dissemination Cape Cod National Seashore



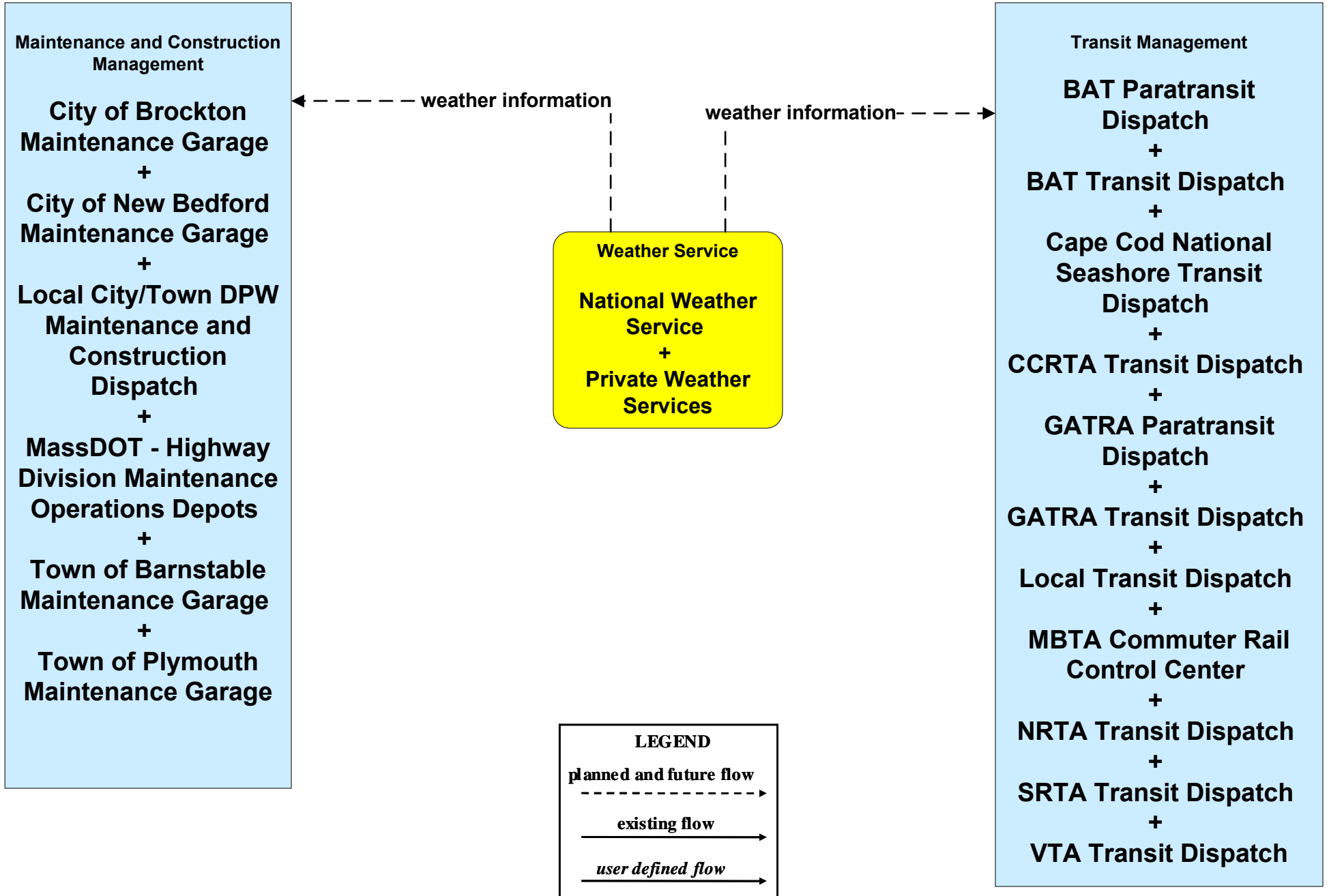
EM08 - Disaster Response
City/Town/County Emergency Management Center (2 of 2)



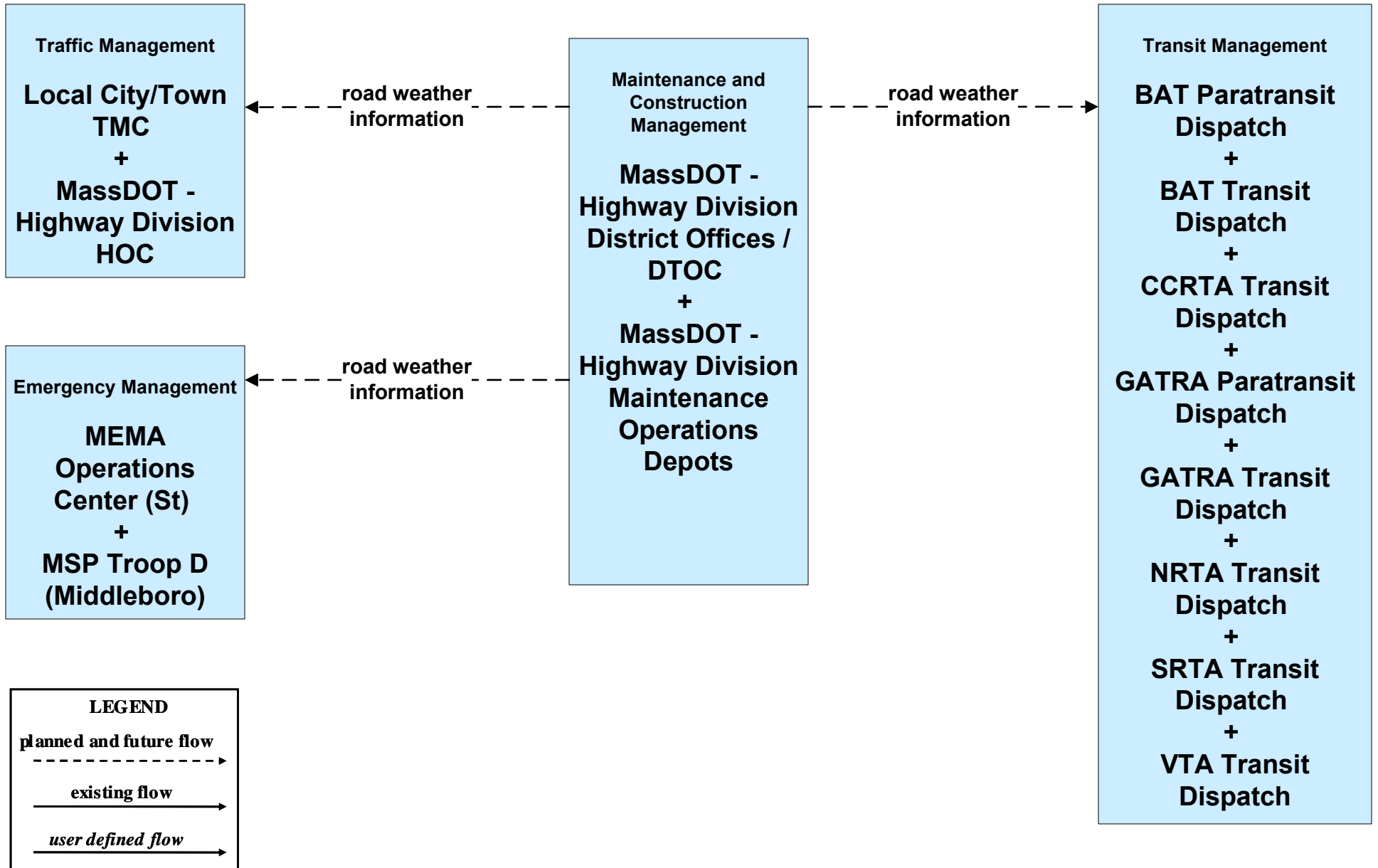
**EM09 - Evacuation and Reentry Management
City/Town/County Emergency Management Center (2 of 2)**



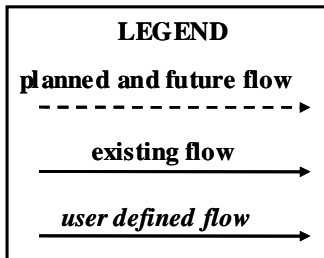
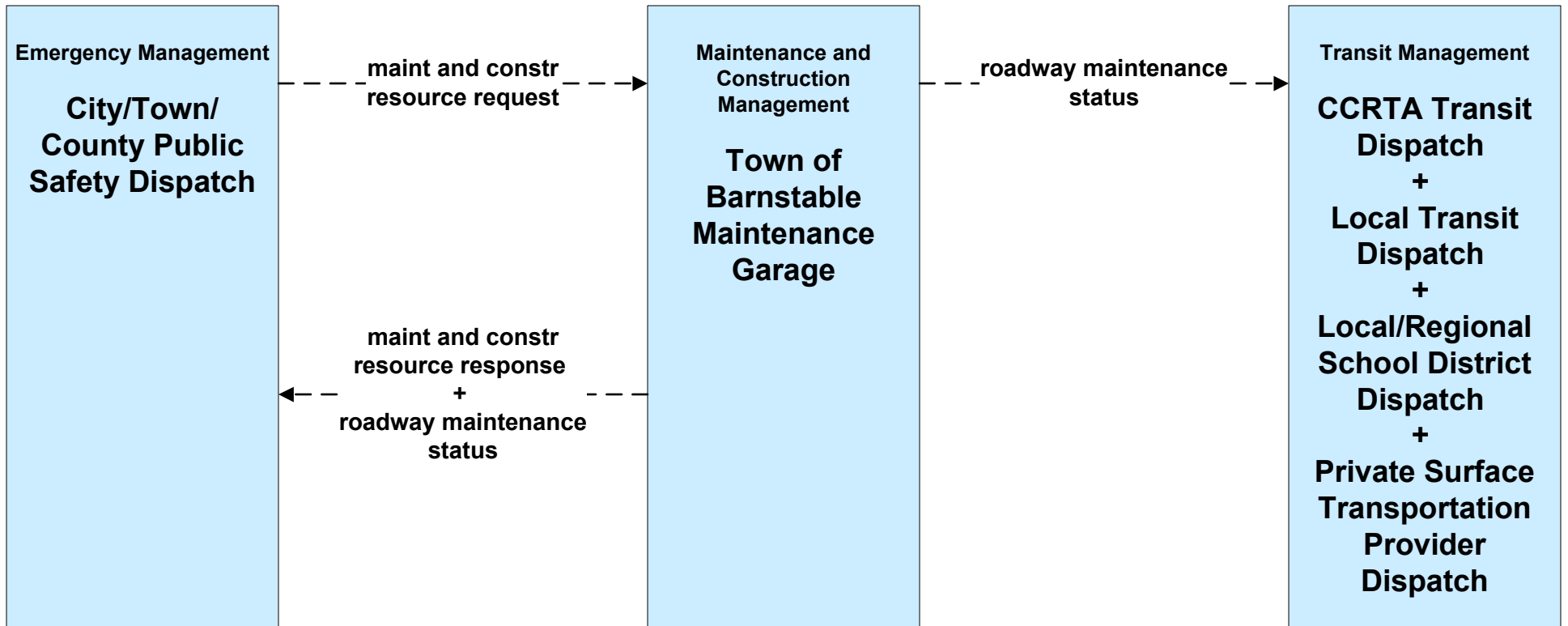
**MC04 - Weather Information Processing and Distribution
National Weather Service (1 of 2)**



**MC04 - Weather Information Processing and Distribution
MassDOT - Highway Division (1 of 2)**



**MC06 - Winter Maintenance
Town of Barnstable (2 of 2)**



**MC10 - Maintenance and Construction Activity Coordination
MassDOT - Highway Division (2 of 2)**

