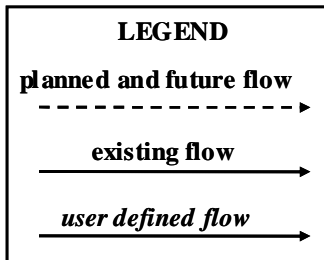
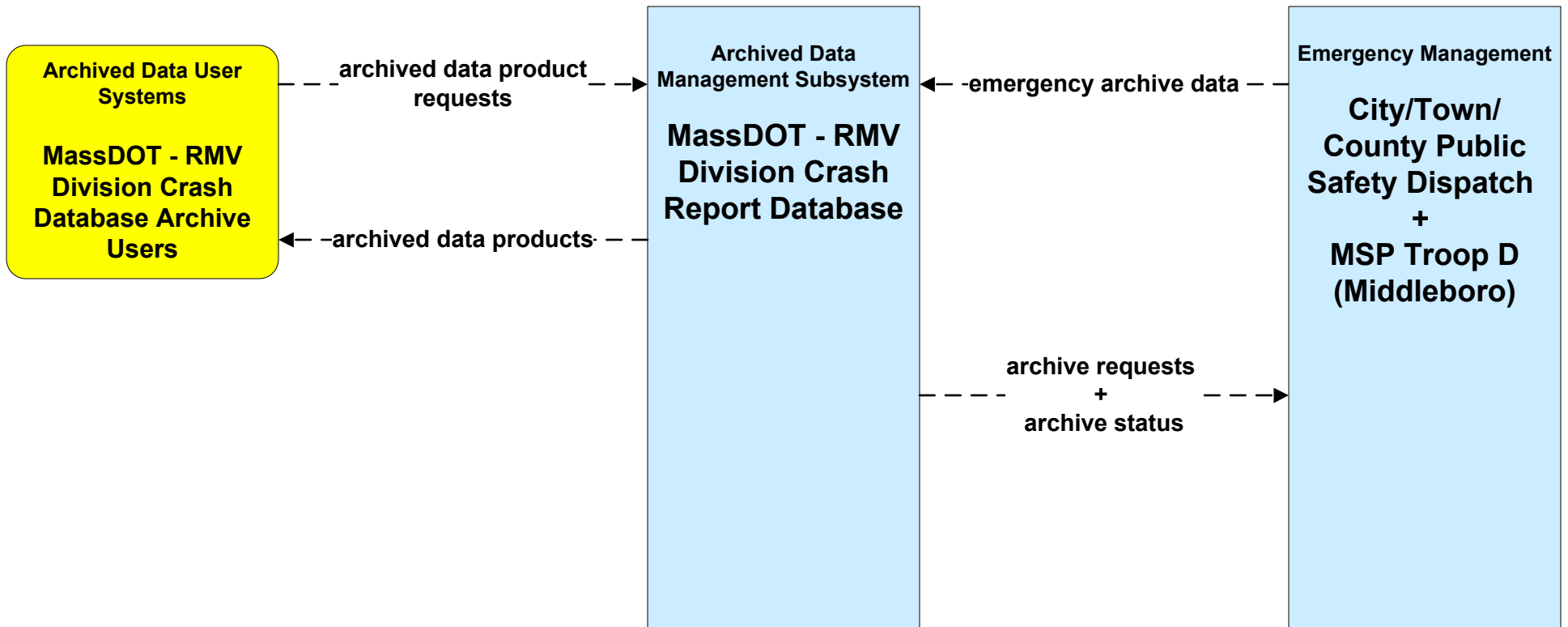
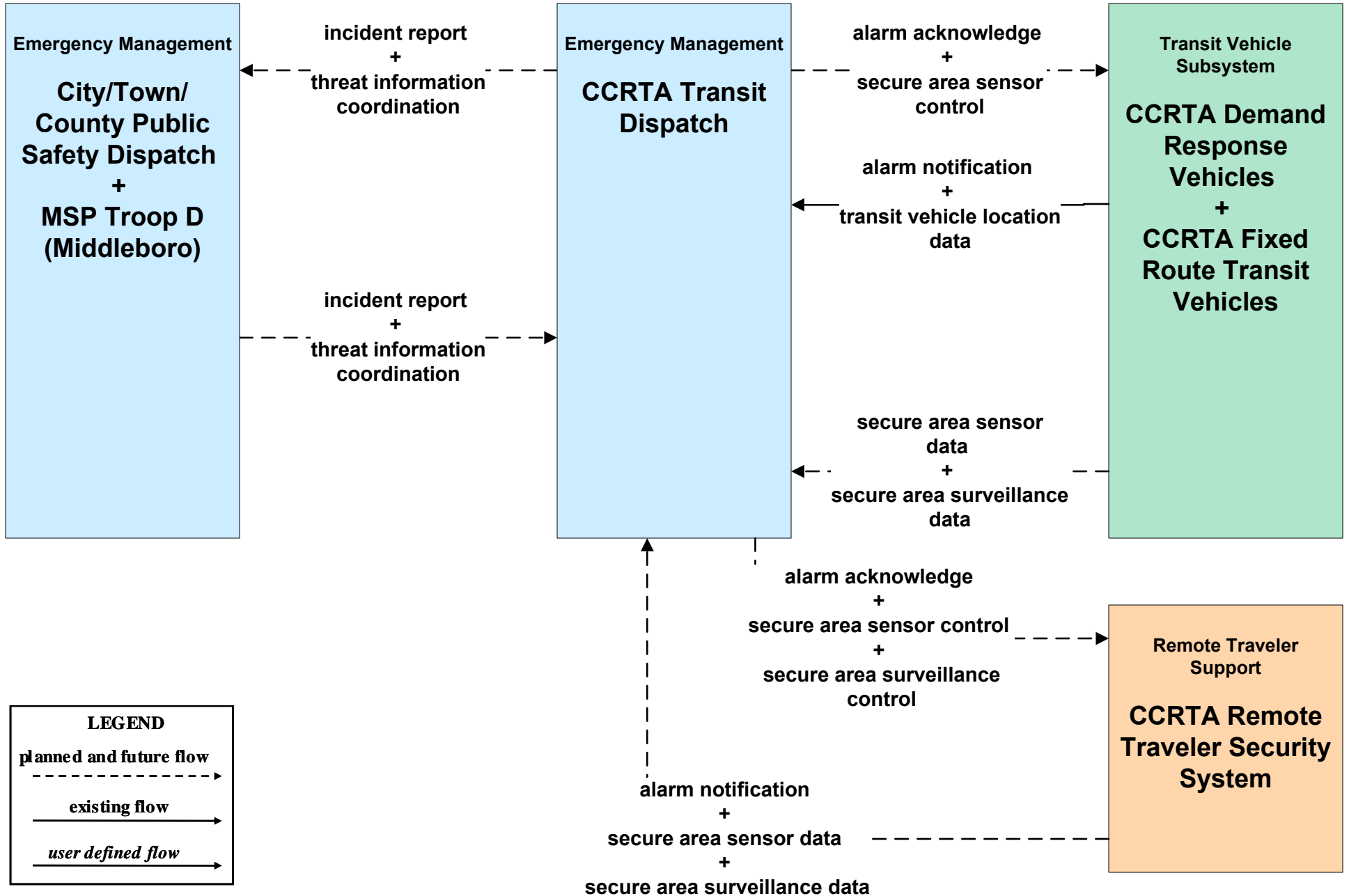


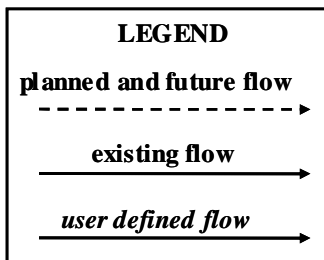
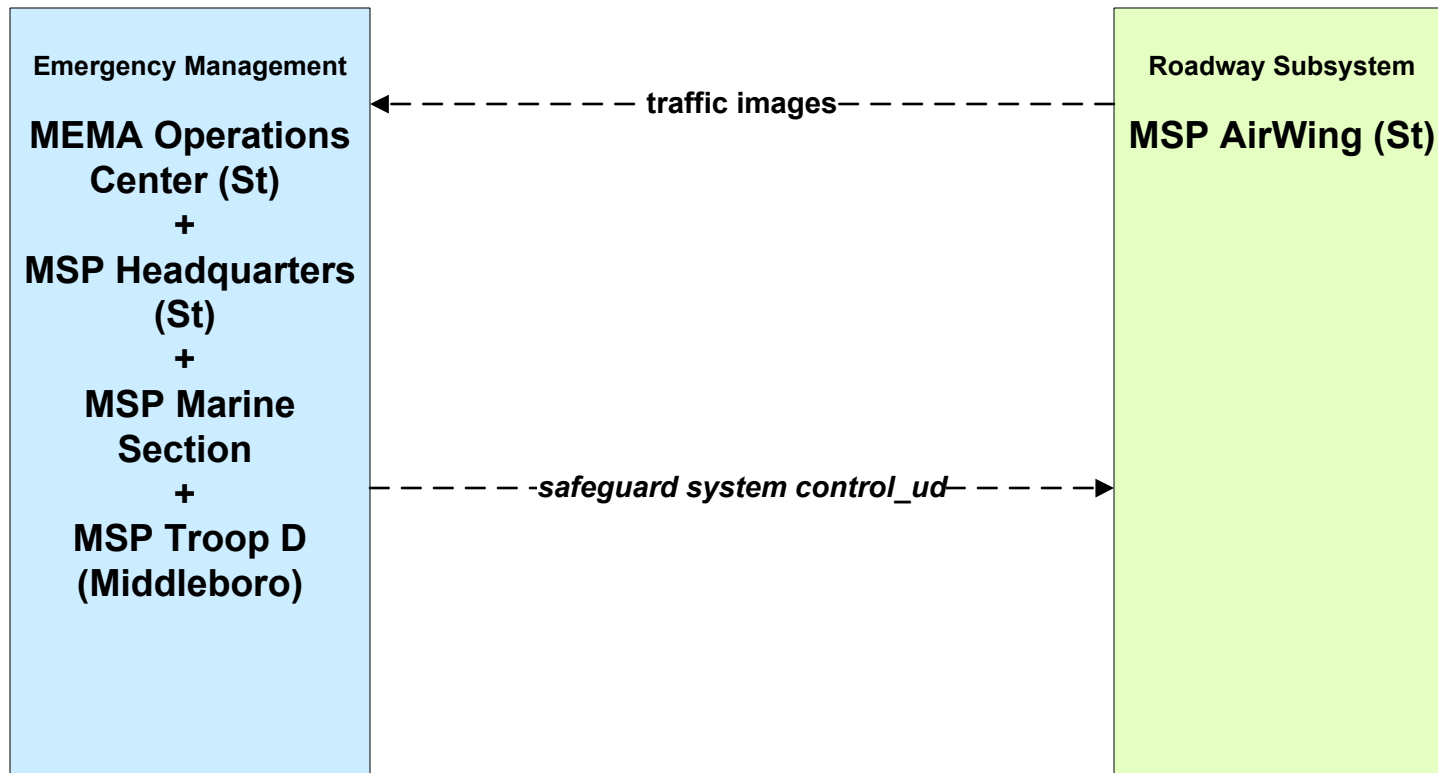
**AD1 - ITS Data Mart
MassDOT - RMV**



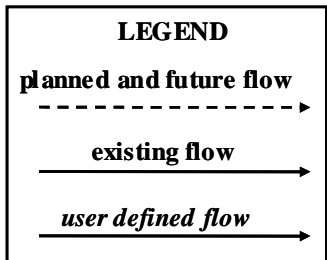
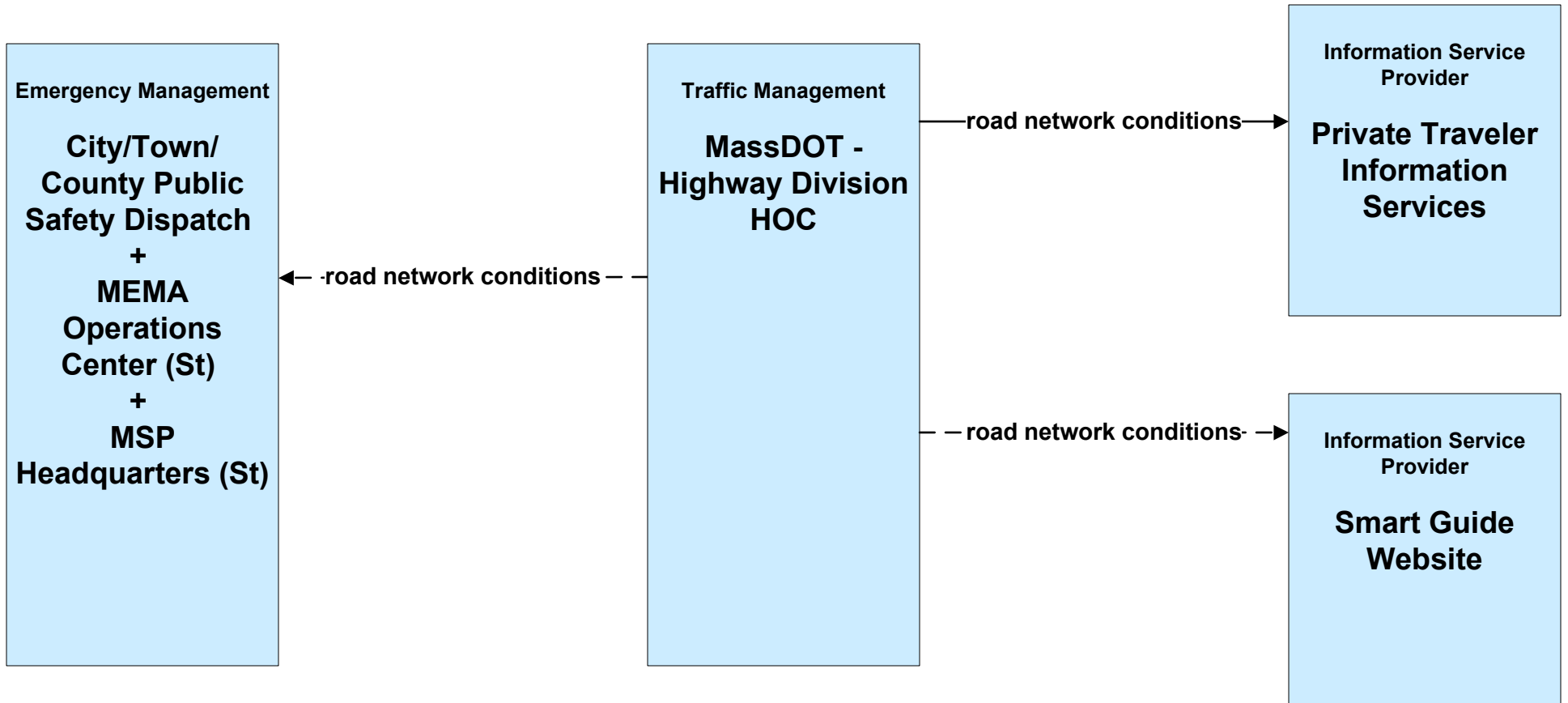
APTS05 - Transit Security CCRTA



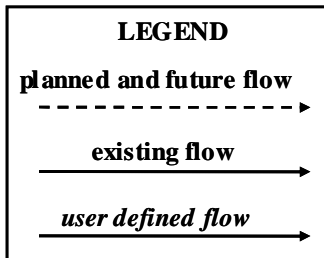
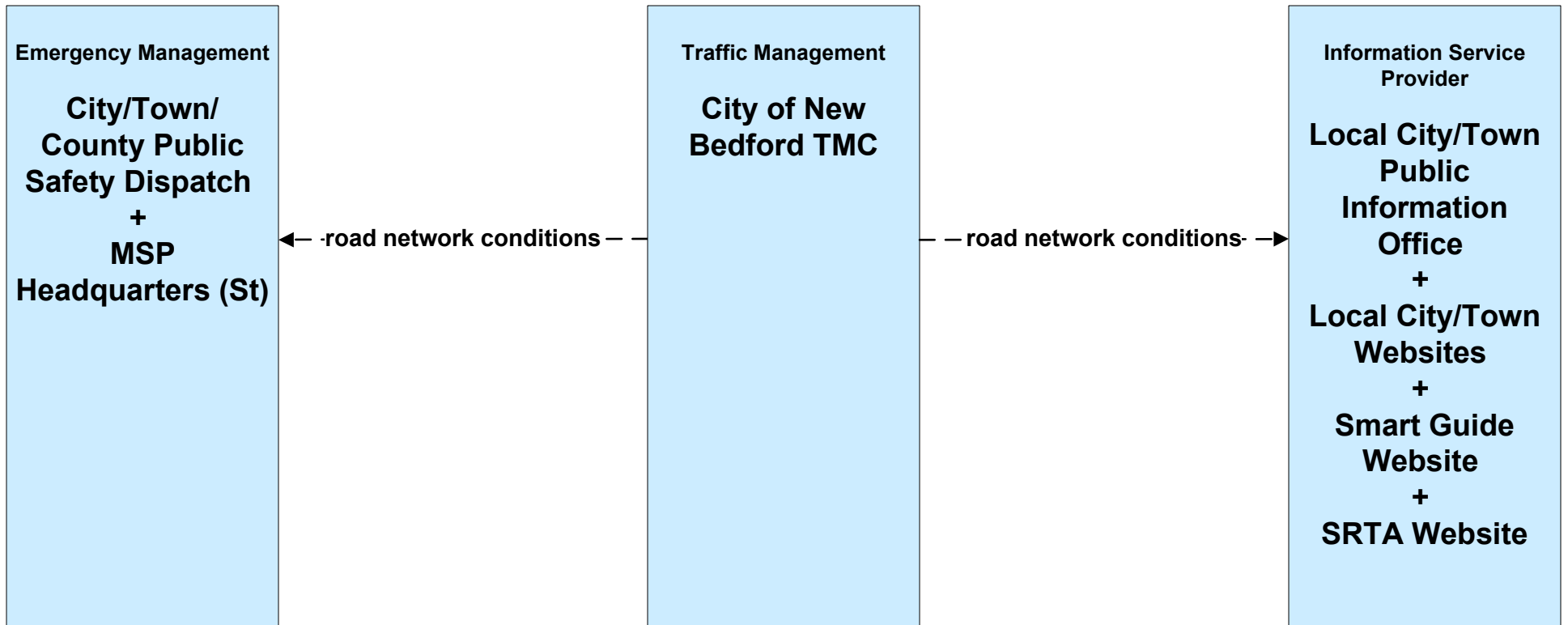
ATMS01 - Network Surveillance MSP



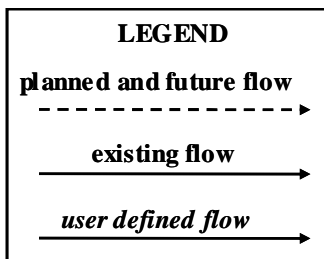
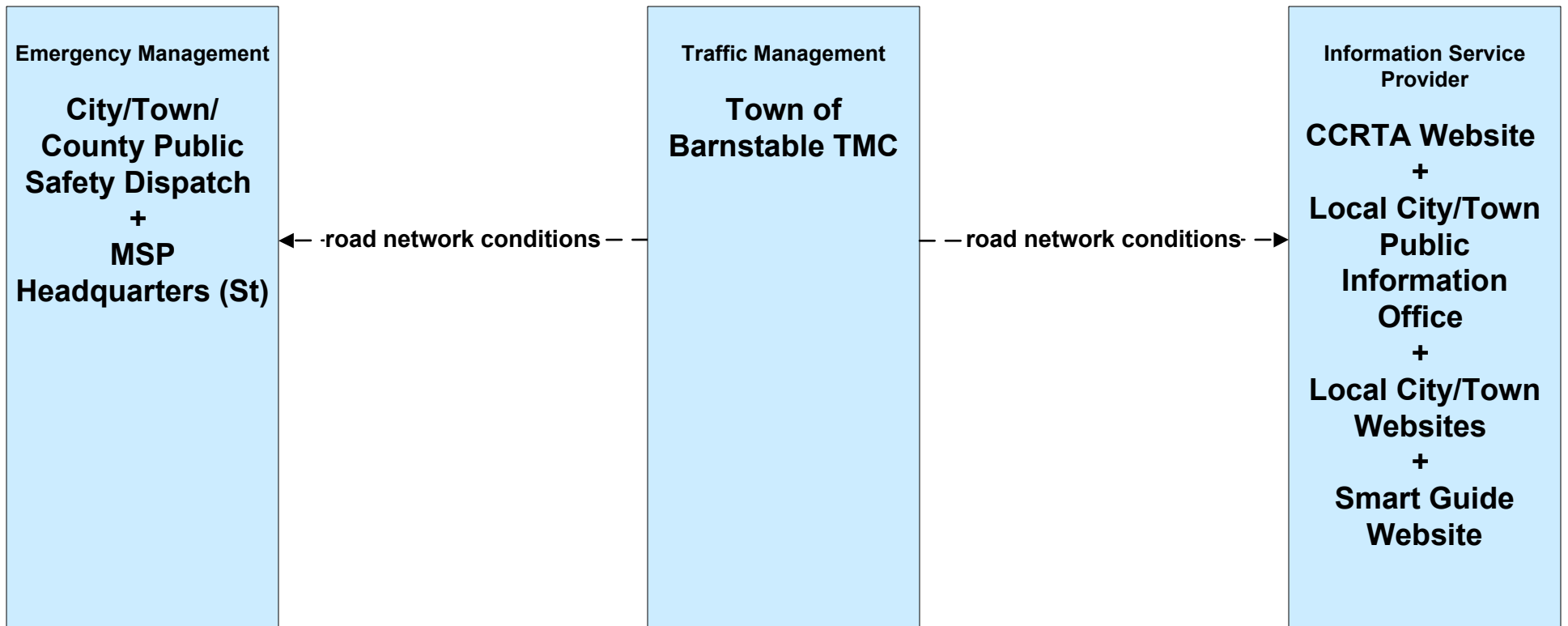
**ATMS06 - Traffic Information Dissemination
MassDOT – Highway Division (3 of 3)**



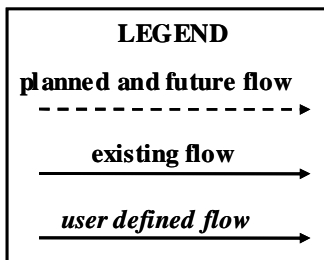
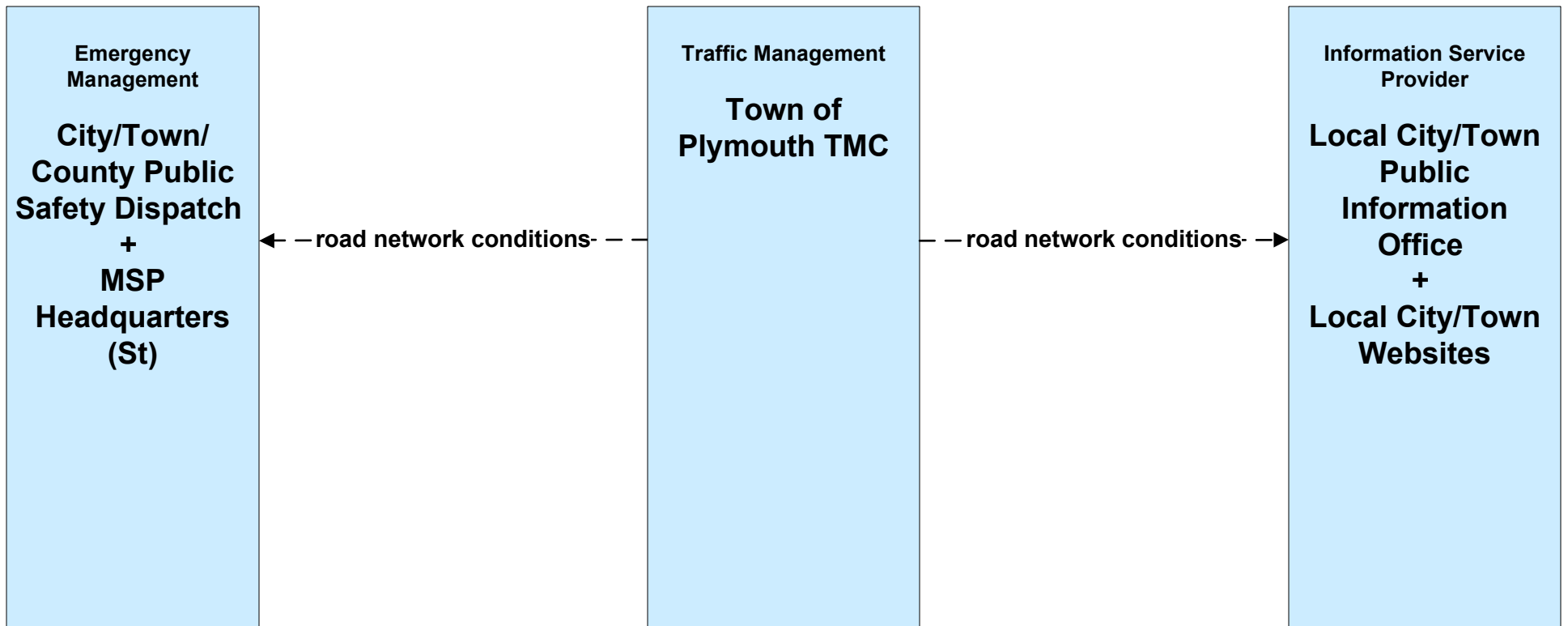
**ATMS06 - Traffic Information Dissemination
City of New Bedford (2 of 2)**



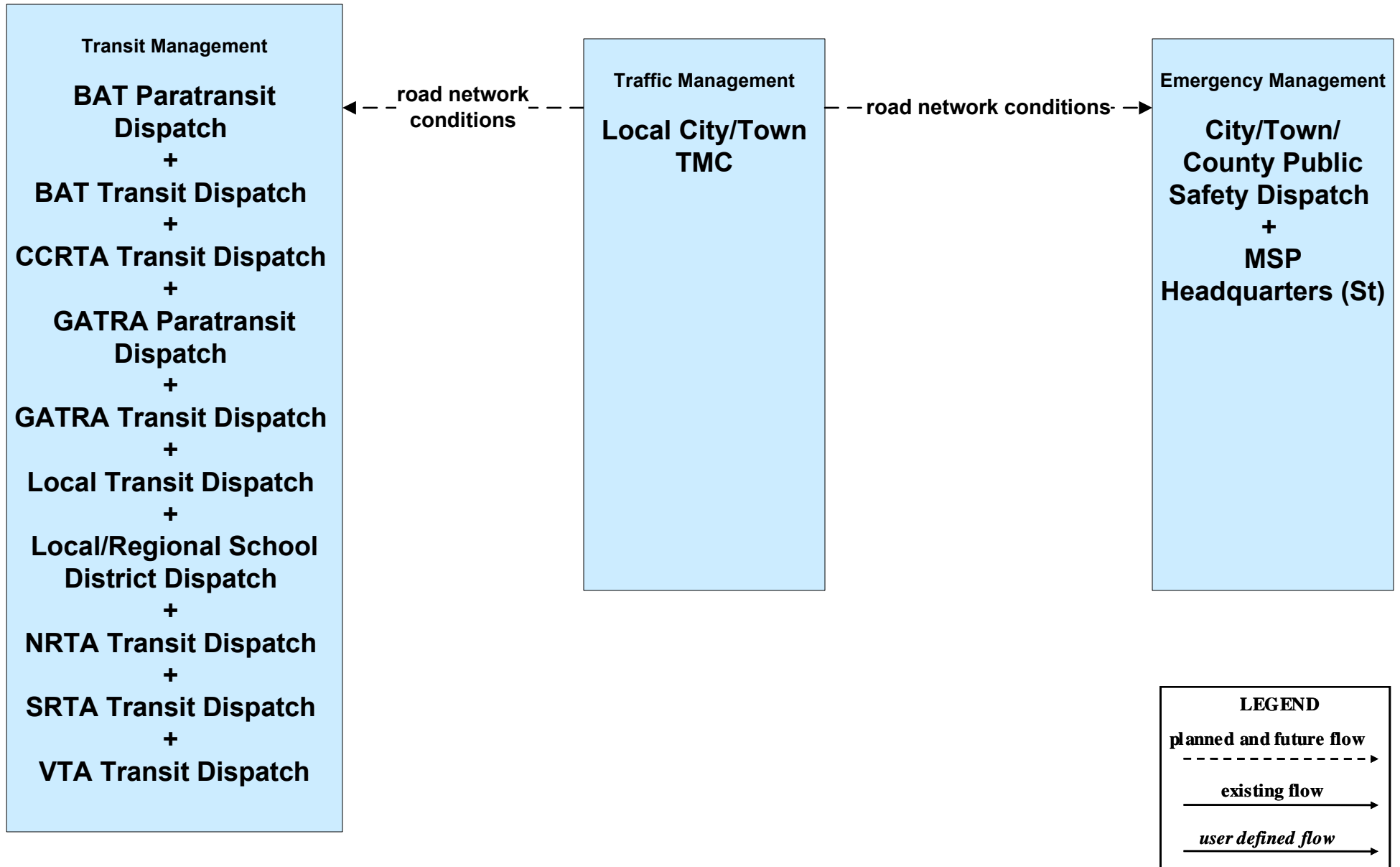
**ATMS06 - Traffic Information Dissemination
Town of Barnstable (2 of 2)**



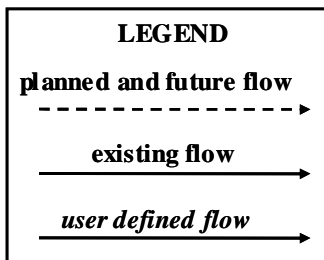
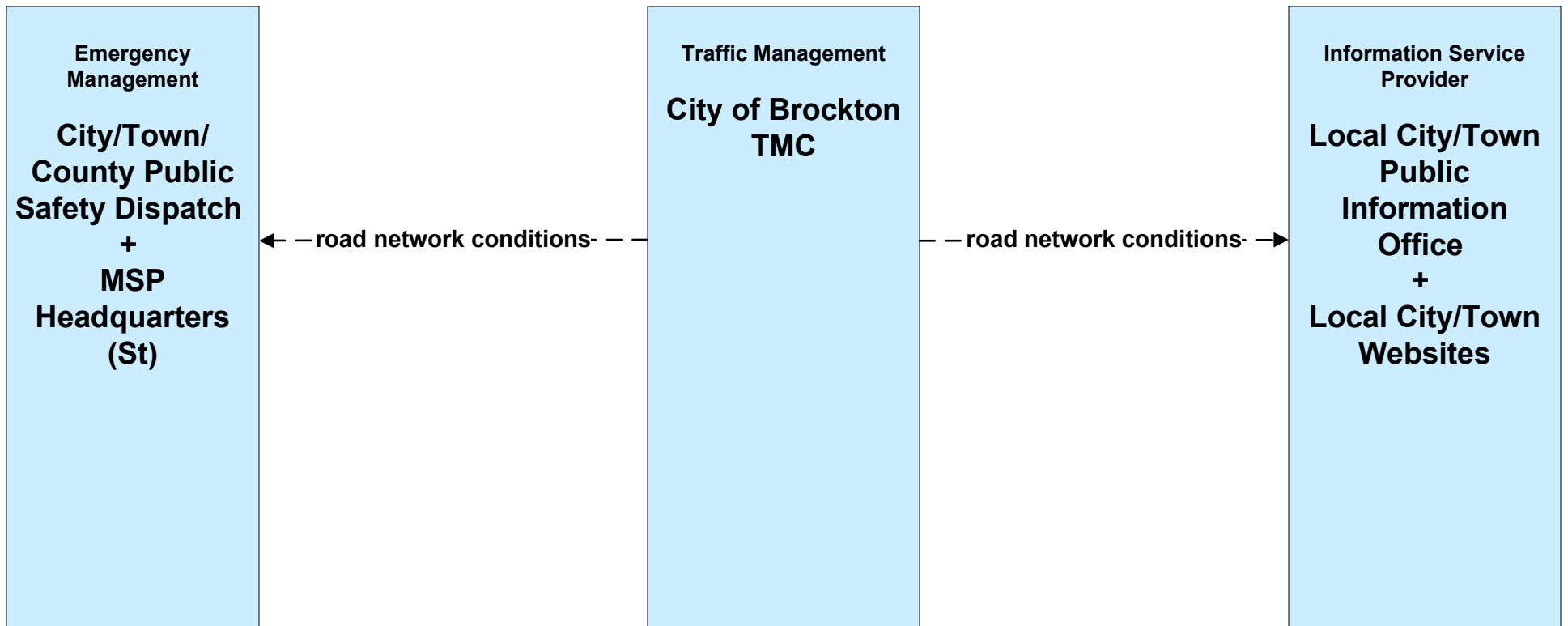
**ATMS06 - Traffic Information Dissemination
Town of Plymouth (2 of 2)**



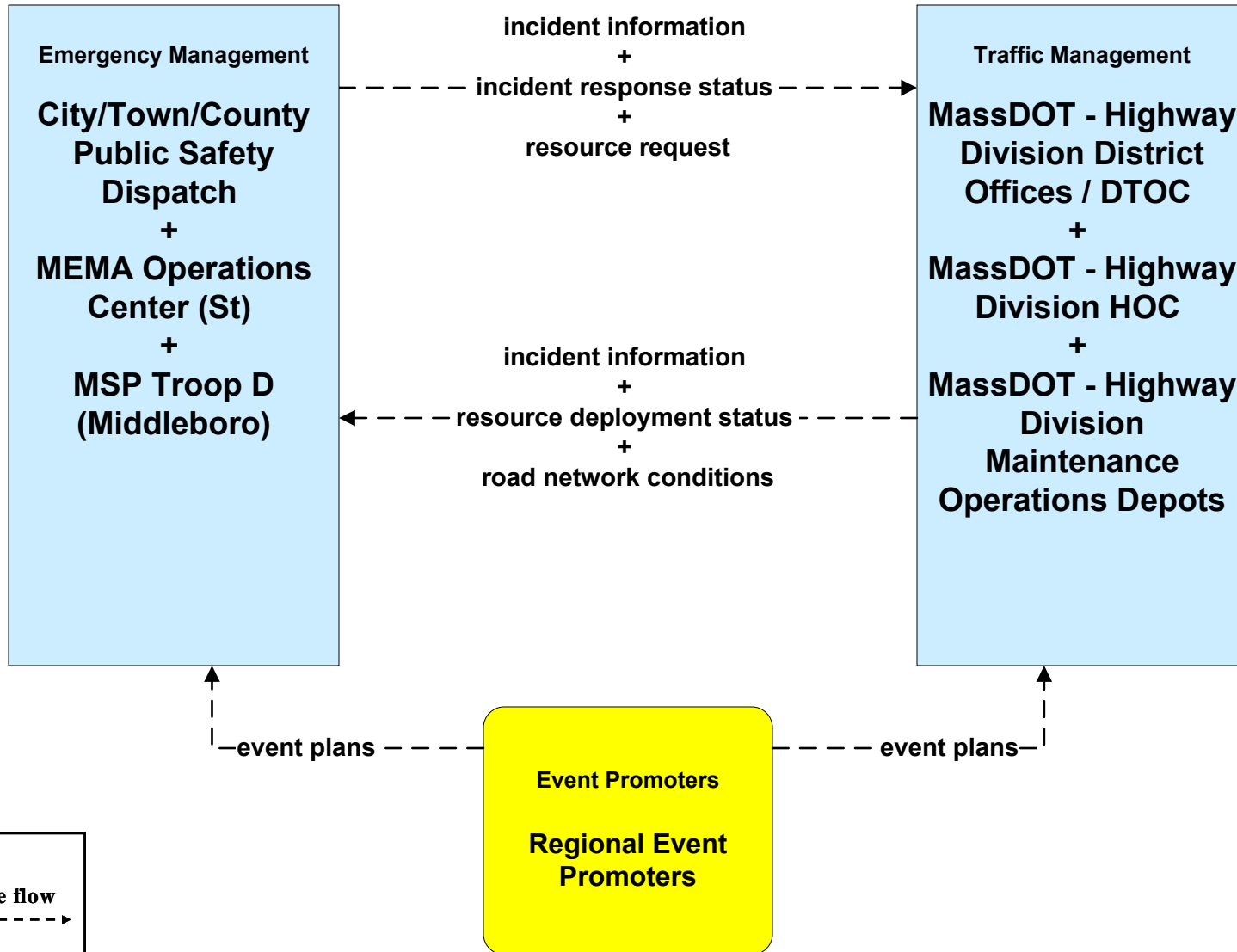
**ATMS06 - Traffic Information Dissemination
Local City/Town (2 of 2)**



**ATMS06 - Traffic Information Dissemination
City of Brockton (2 of 2)**



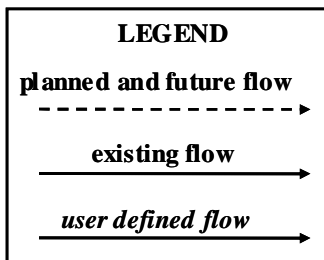
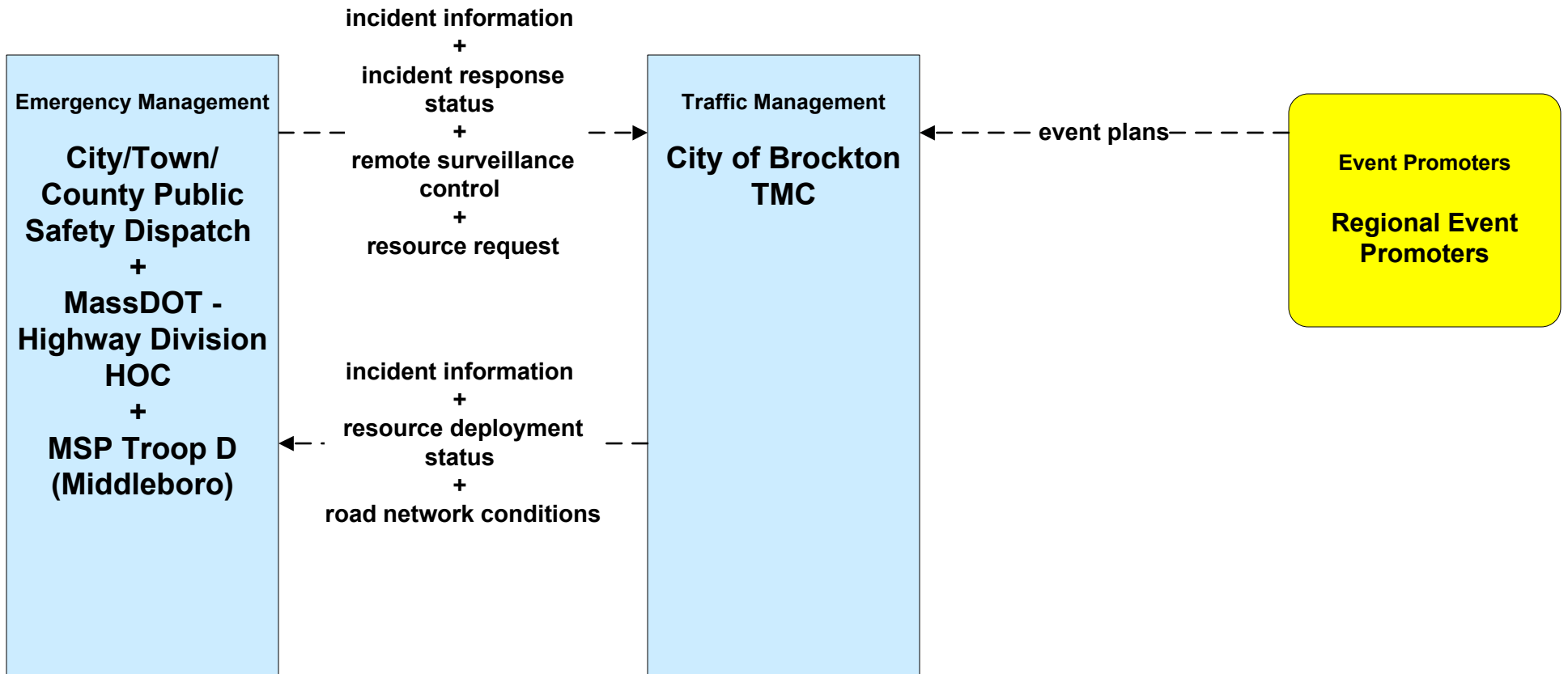
**ATMS08 - Incident Management
MassDOT - Highway Division (TM to EM)**



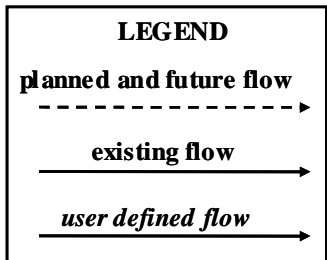
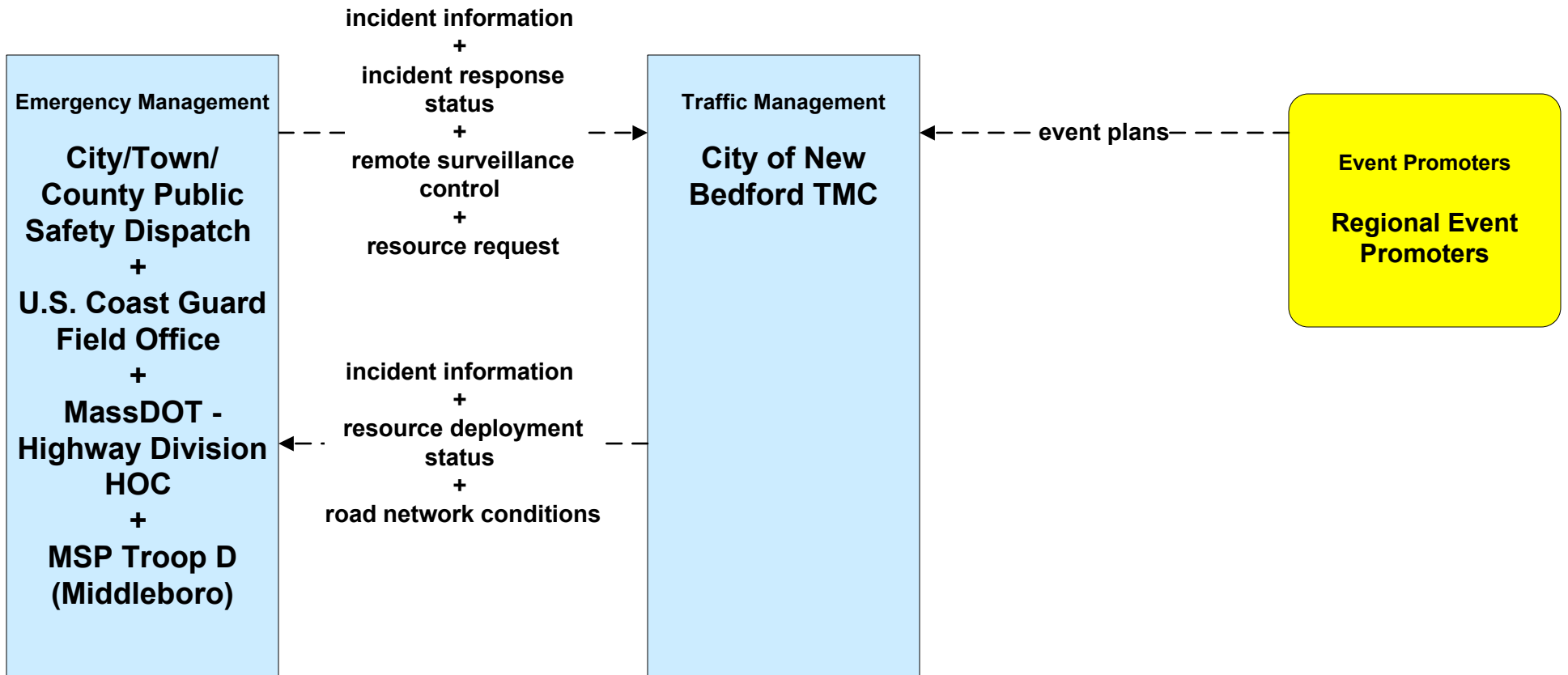
LEGEND

- planned and future flow*
----->
- existing flow*
—————>
- user defined flow*
—————>

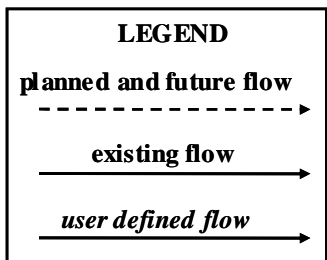
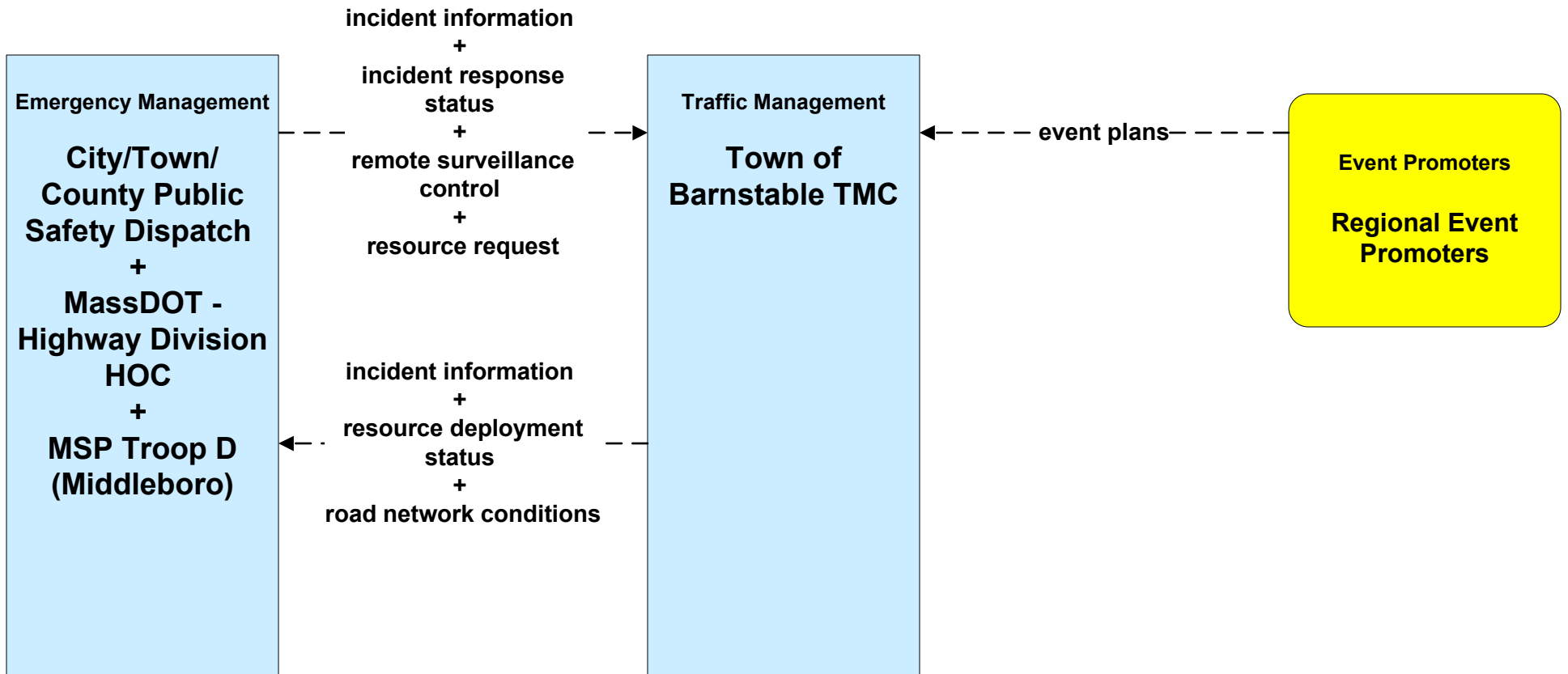
**ATMS08 - Incident Management
City of Brockton (TM to EM)**



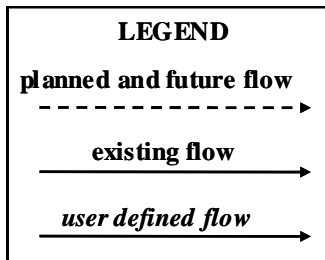
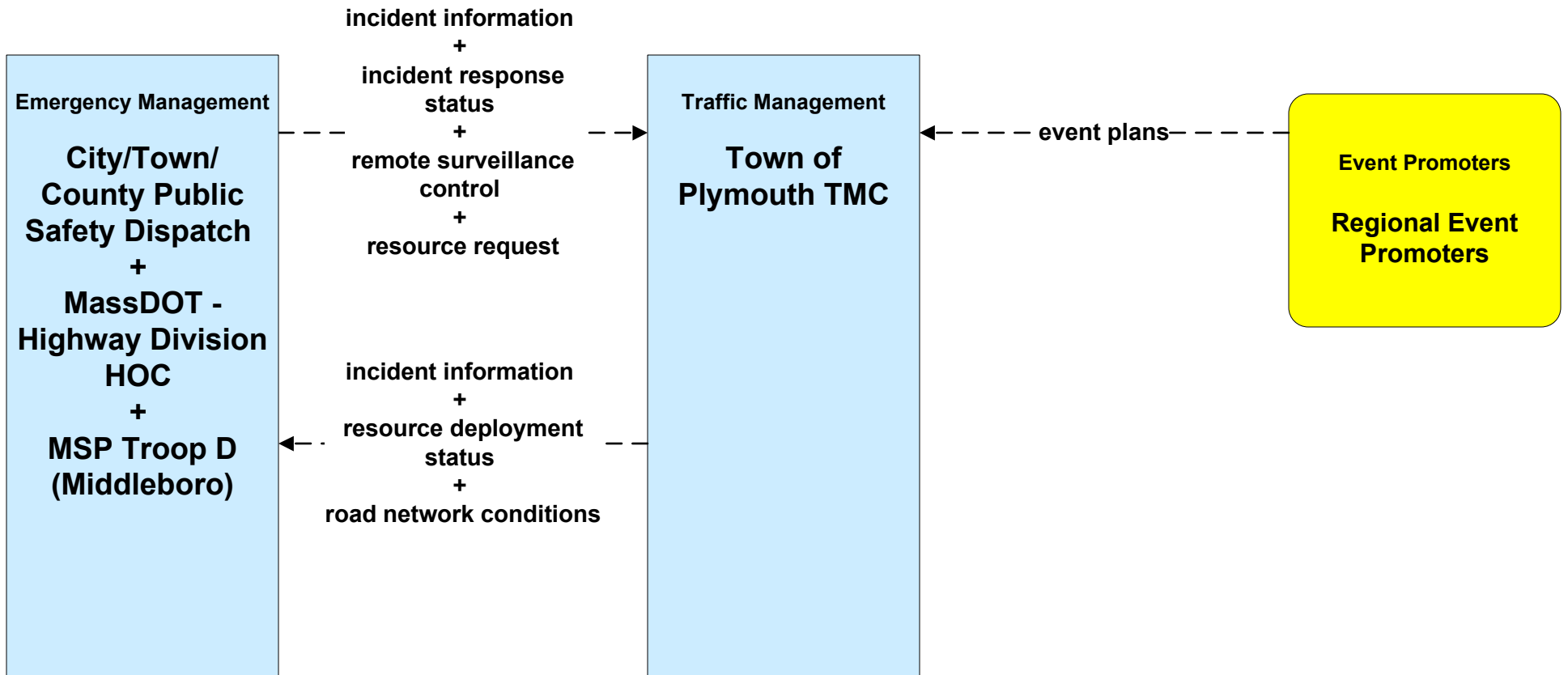
**ATMS08 - Incident Management
City of New Bedford (TM to EM)**



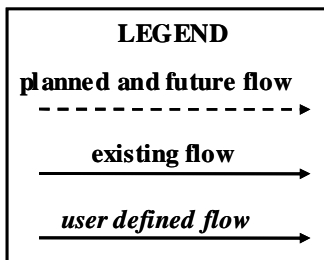
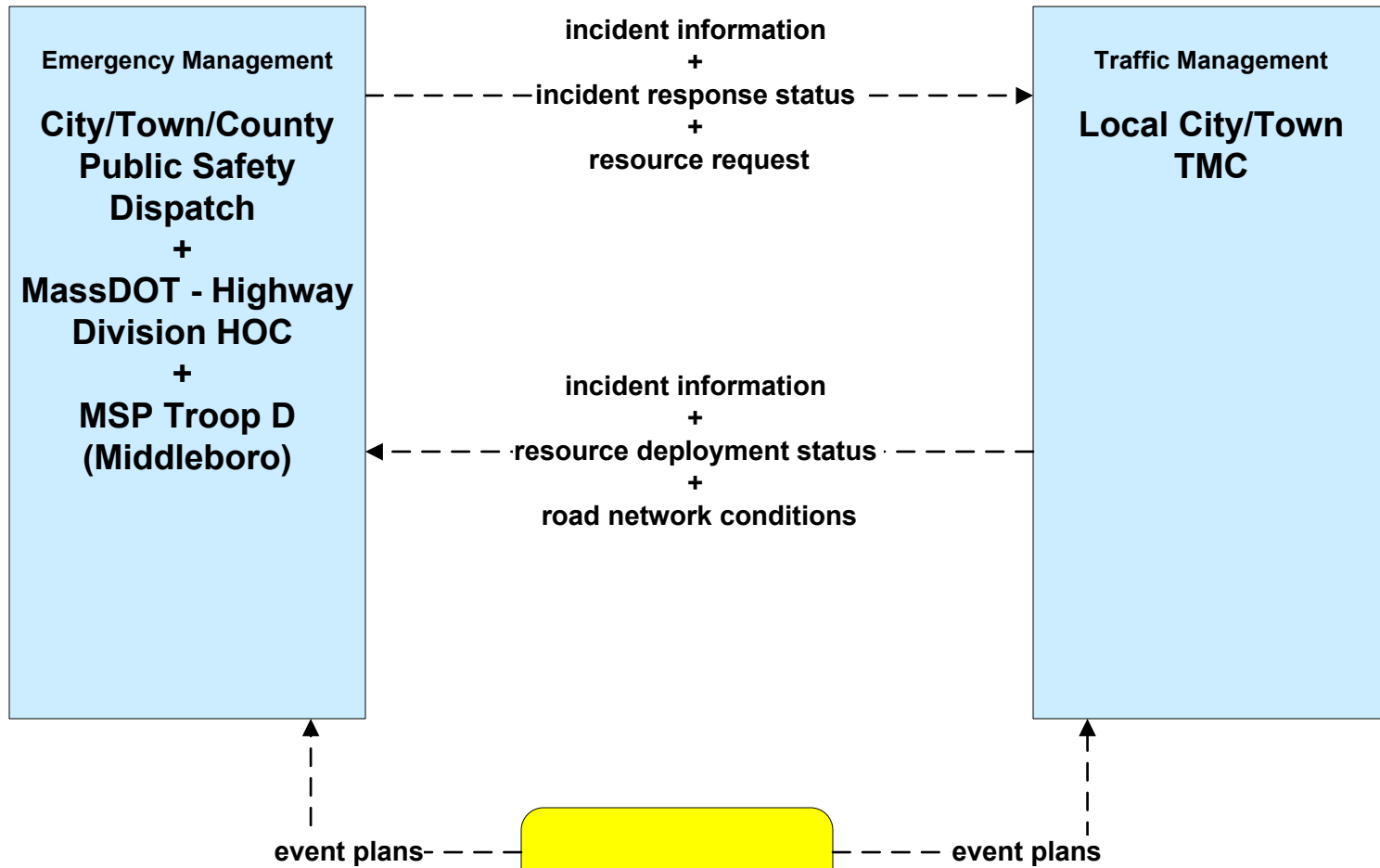
**ATMS08 - Incident Management
Town of Barnstable (TM to EM)**



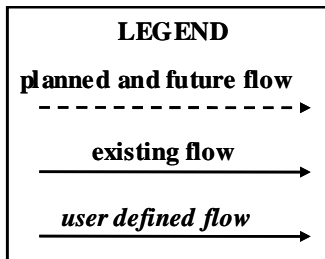
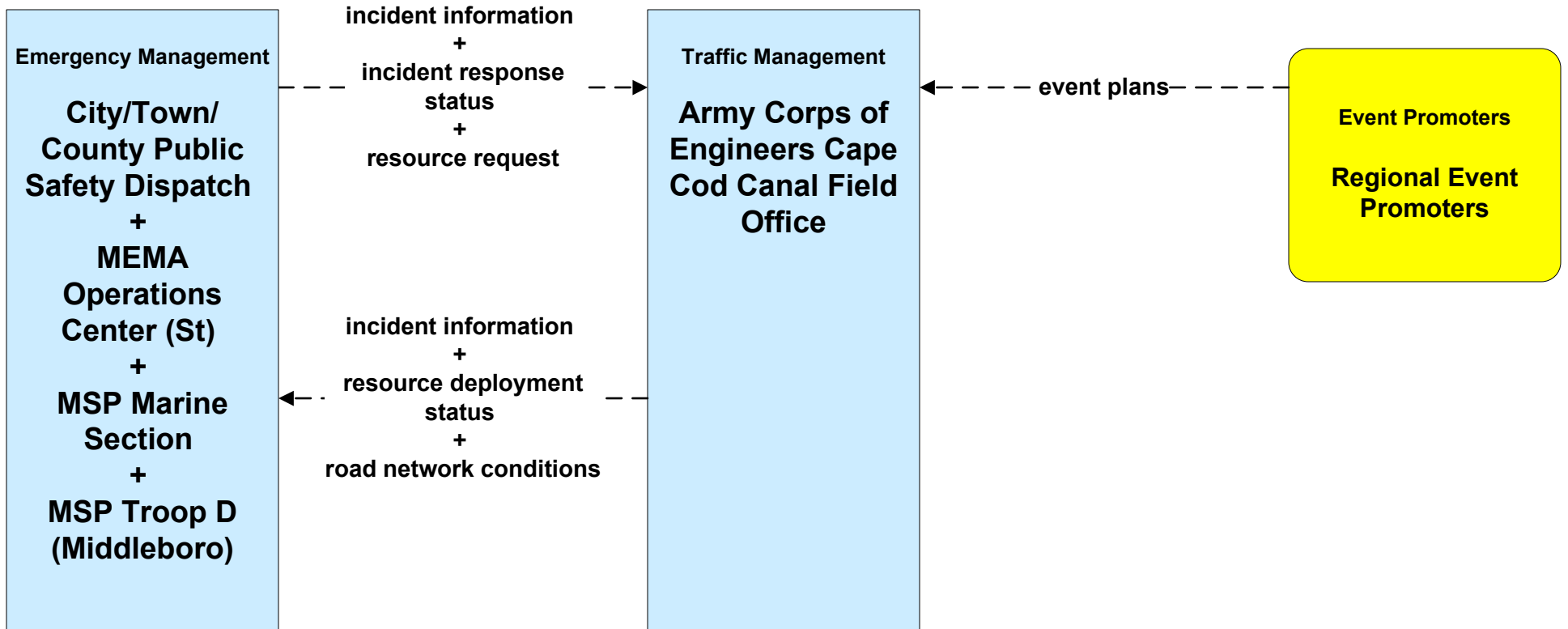
ATMS08 - Incident Management Town of Plymouth (TM to EM)



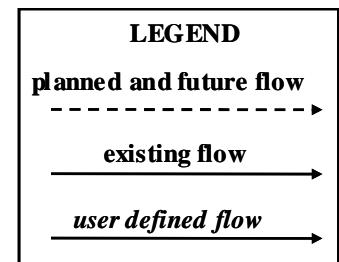
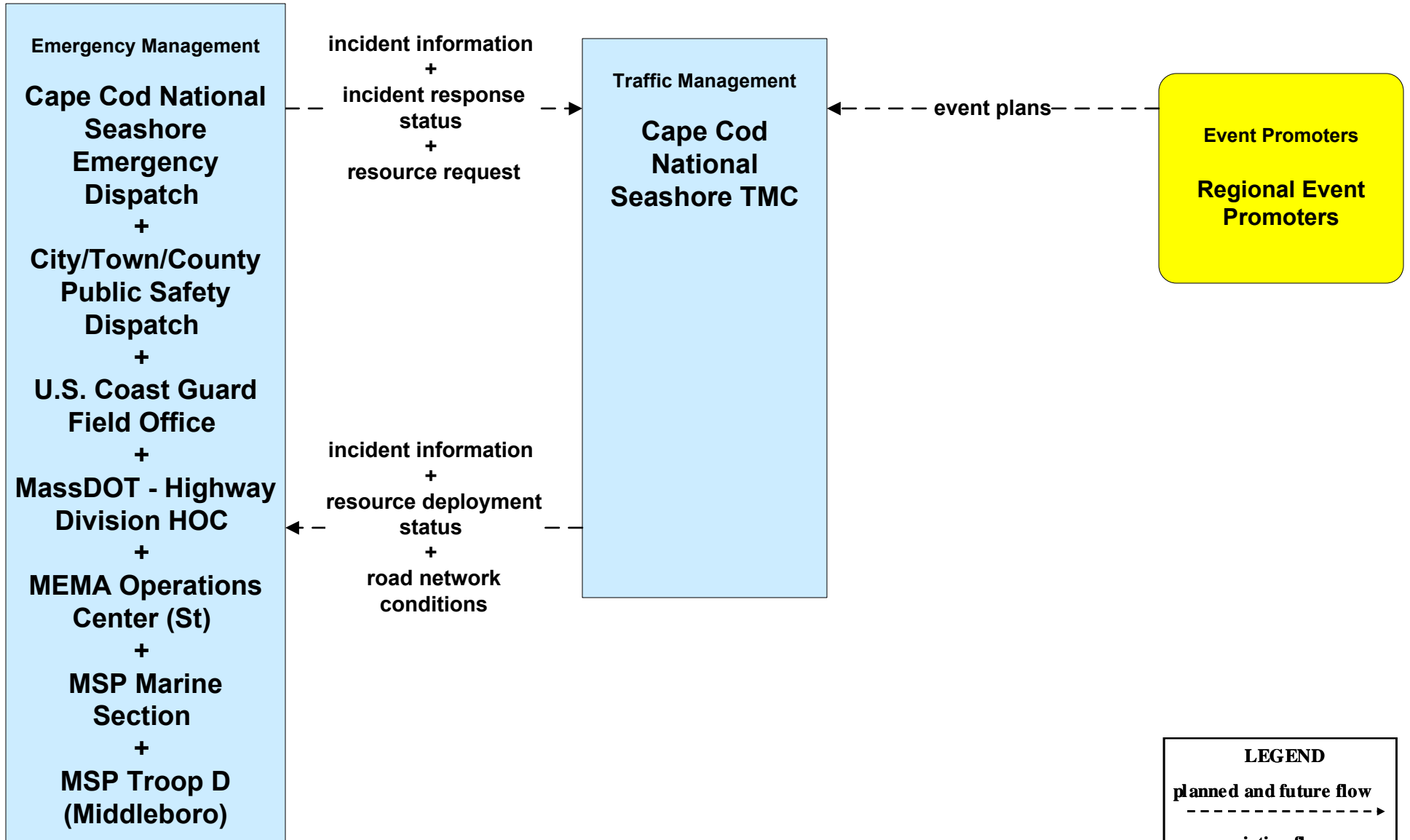
**ATMS08 - Incident Management
Local City/Town (TM to EM)**



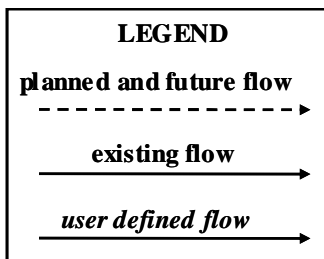
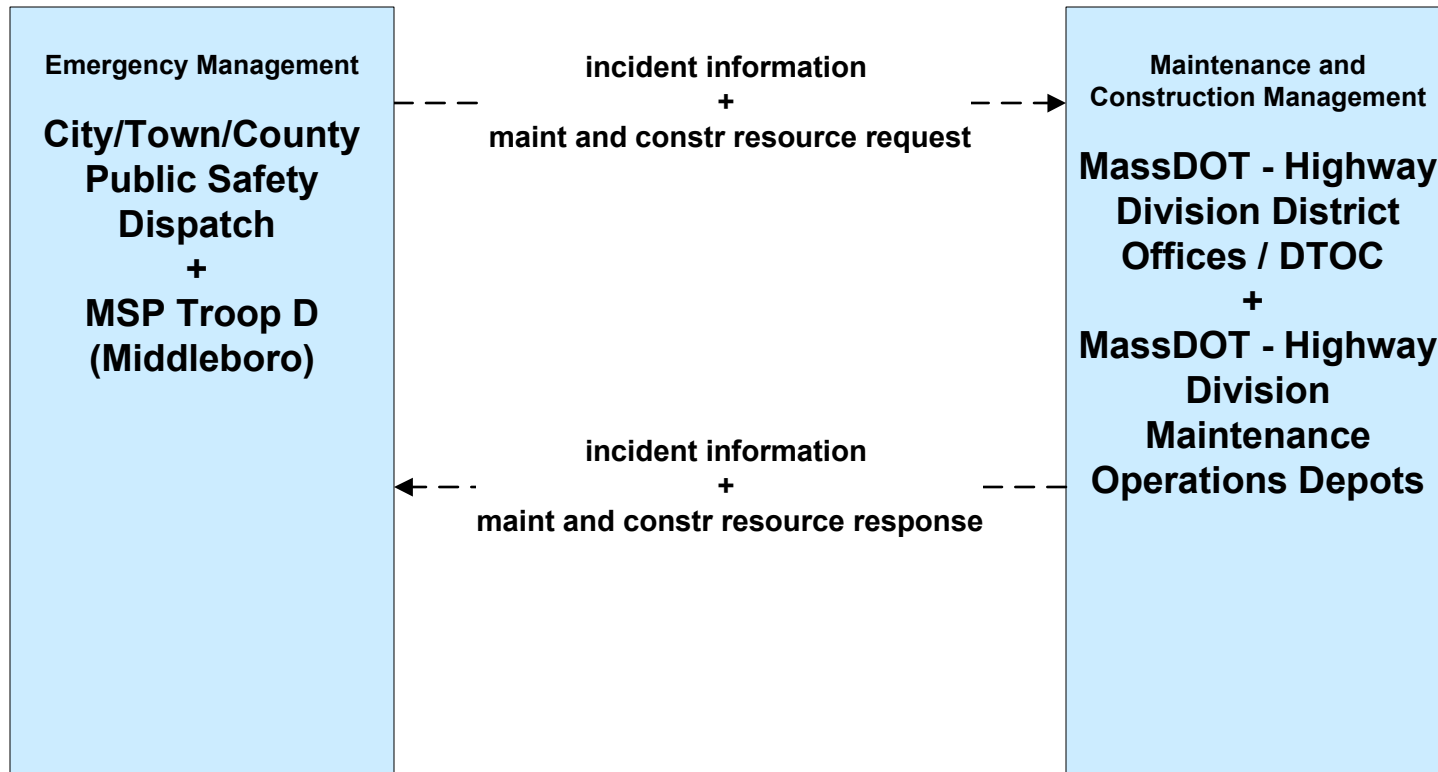
ATMS08 - Incident Management
Army Corps of Engineers (TM to EM)



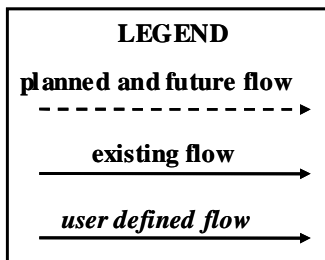
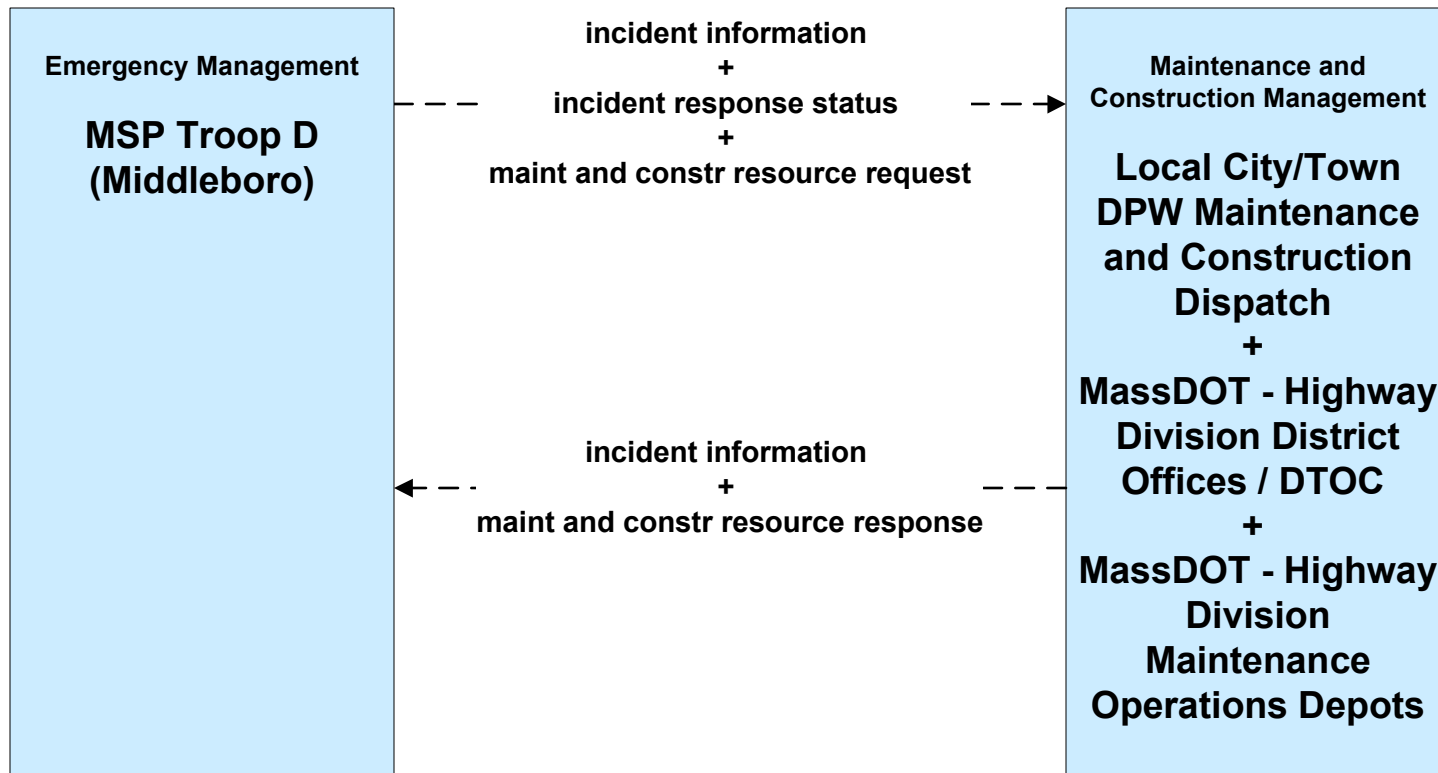
**ATMS08 - Incident Management
Cape Cod National Seashore (TM to EM)**



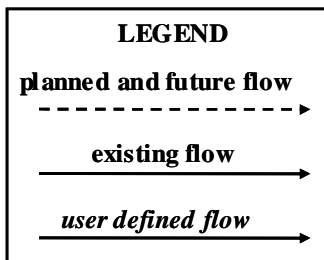
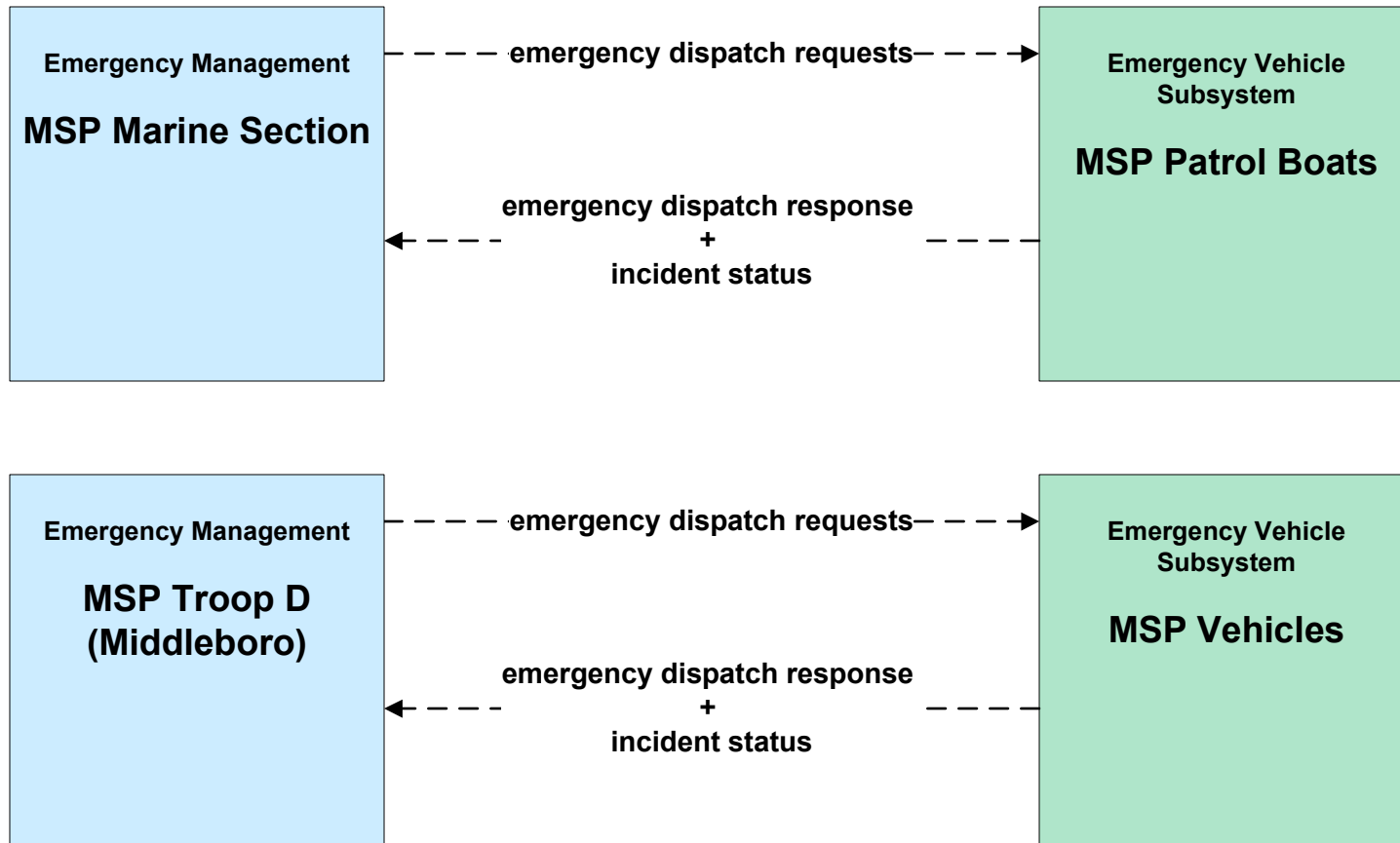
**ATMS08 - Incident Management
MassDOT - Highway Division (EM to MCM)**



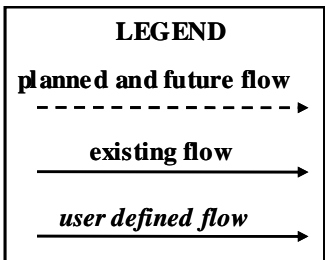
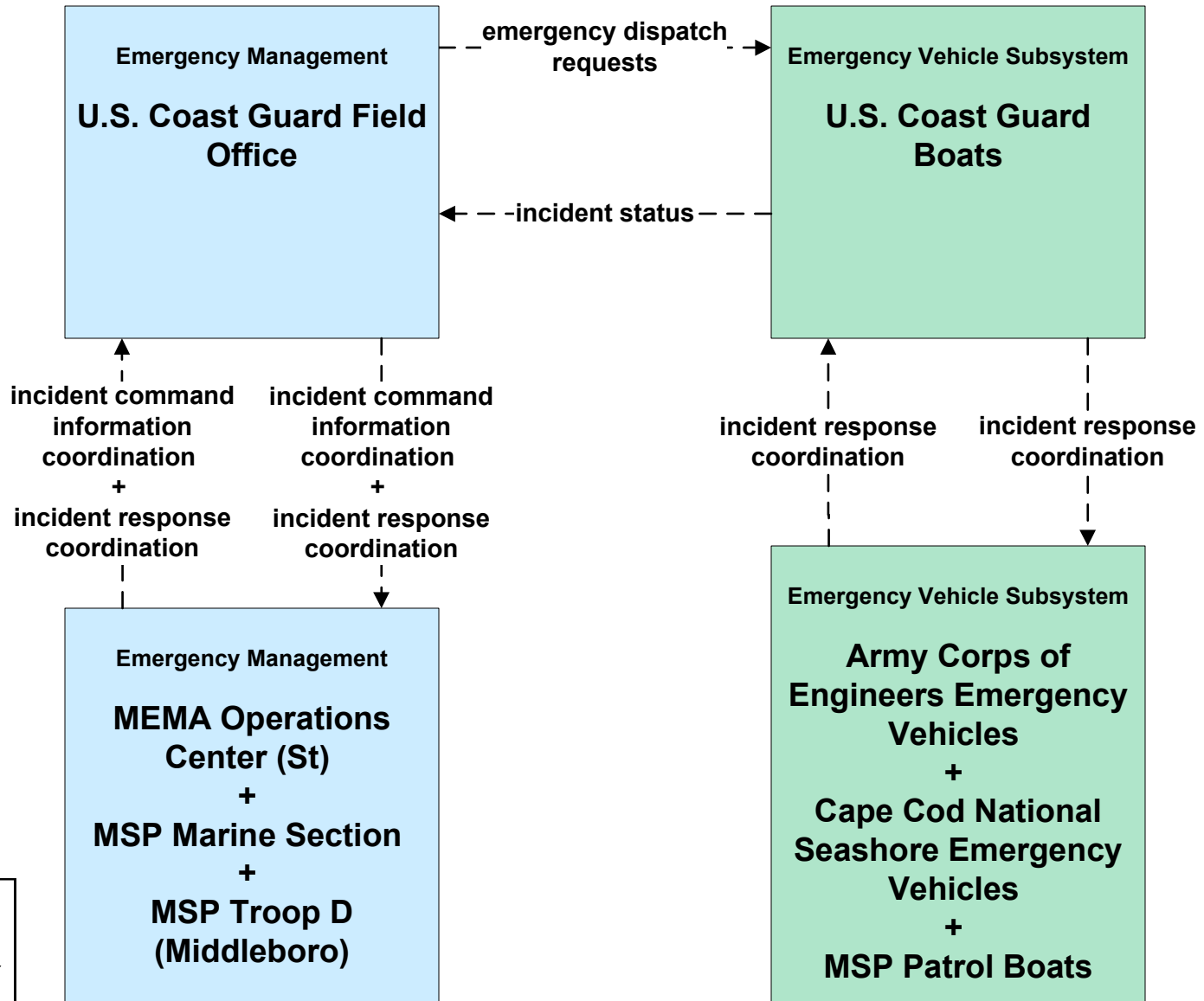
**ATMS08 - Incident Management
Massachusetts State Police (EM to MCM)**



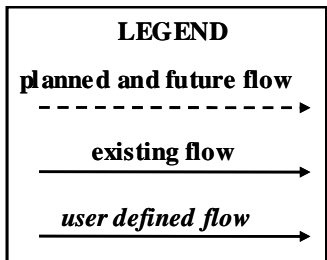
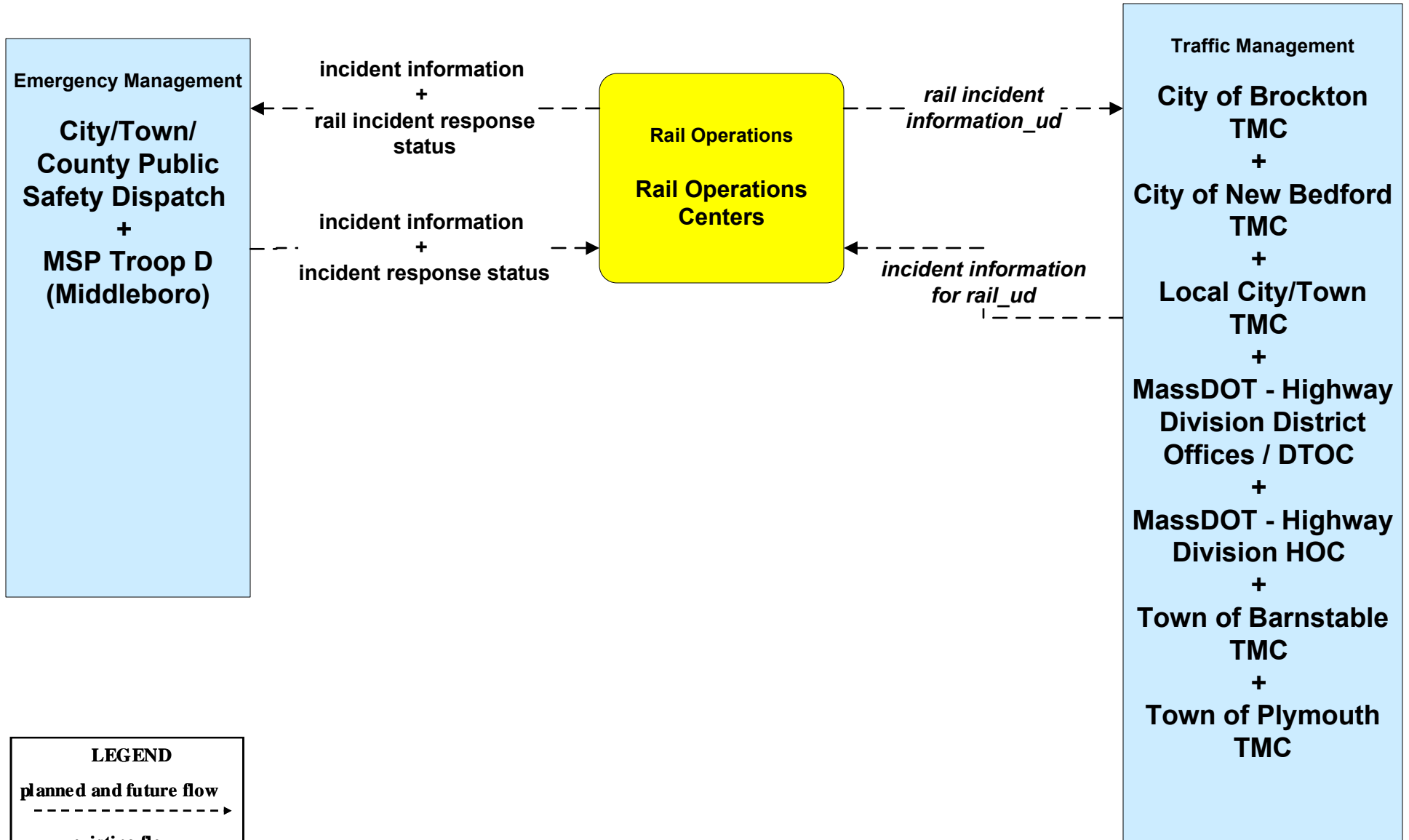
**ATMS08 - Incident Management
Massachusetts State Police (EM to EV)**



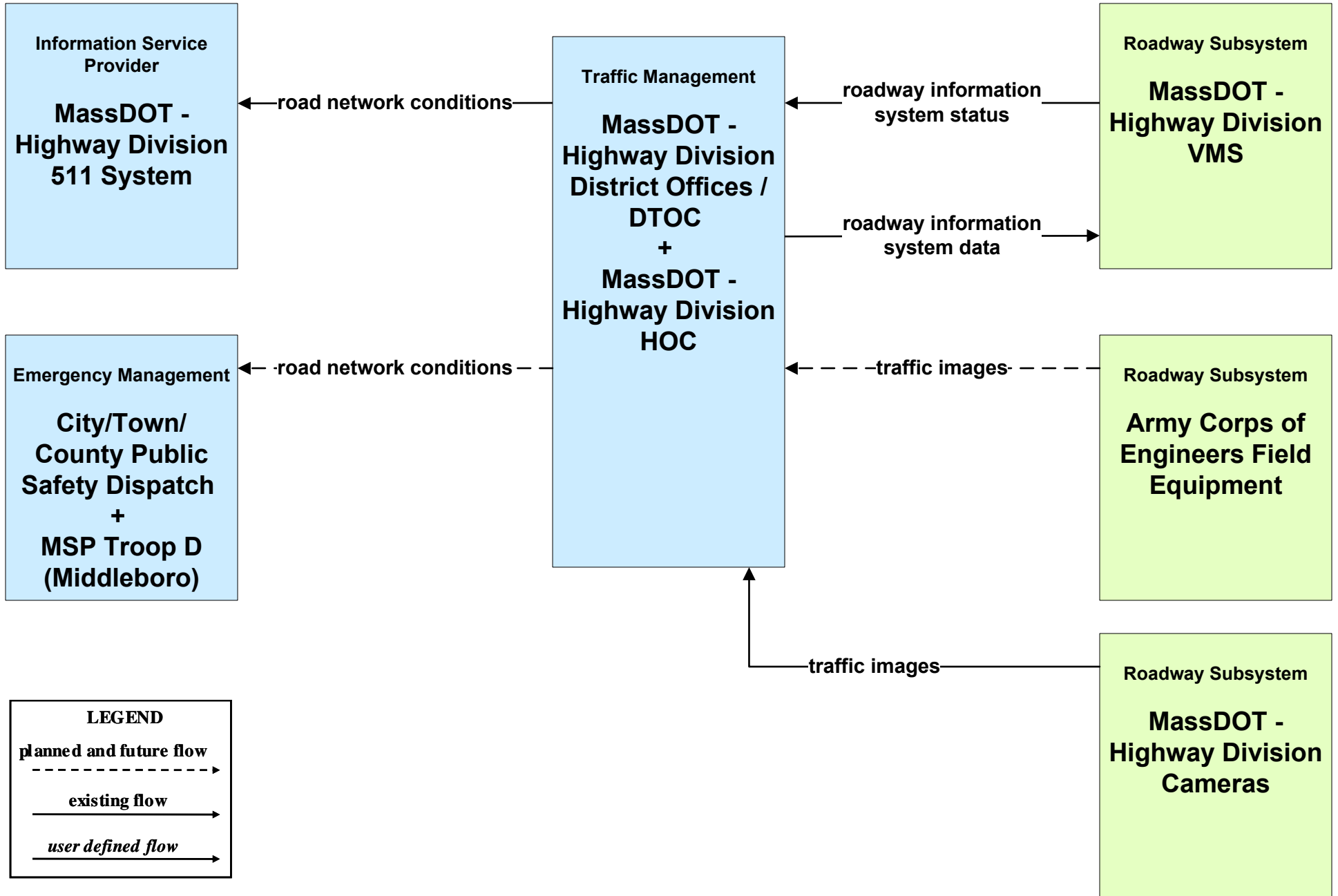
ATMS08 - Incident Management U.S. Coast Guard



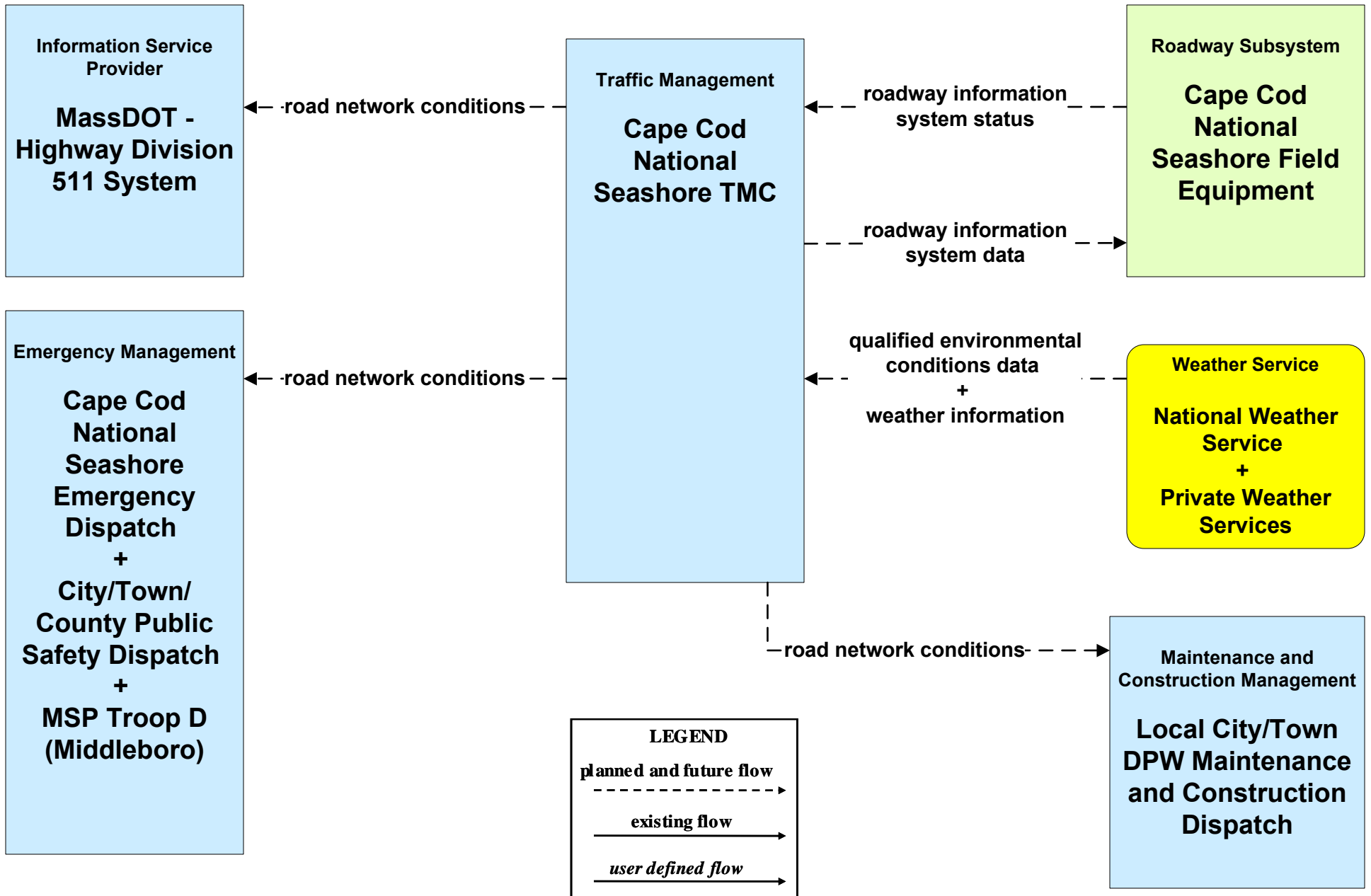
ATMS08 - Incident Management Rail Operations Centers



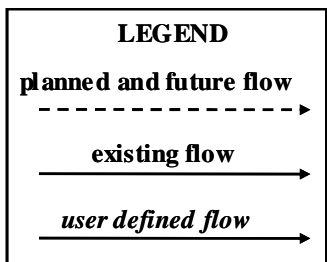
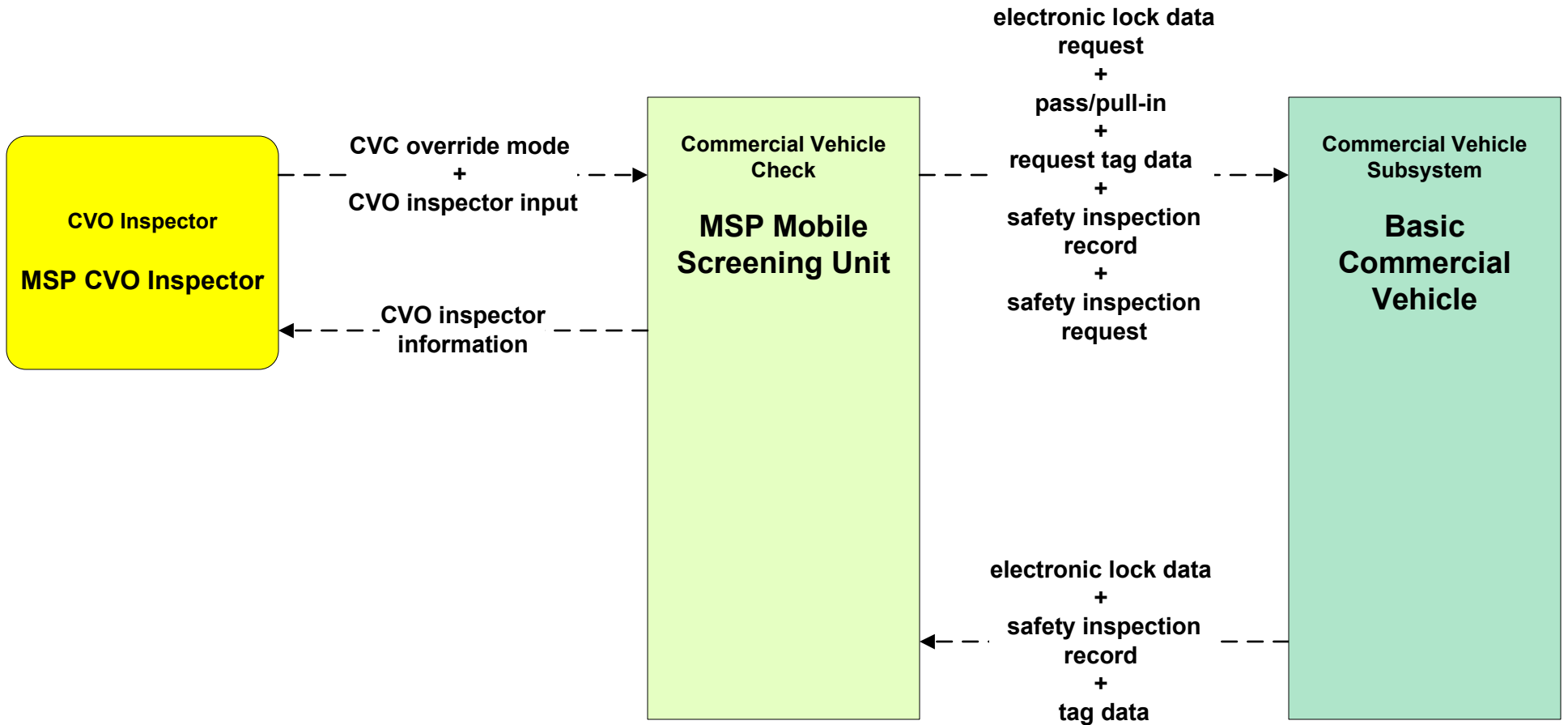
**ATMS21 - Roadway Closure Management
MassDOT – Highways Division**



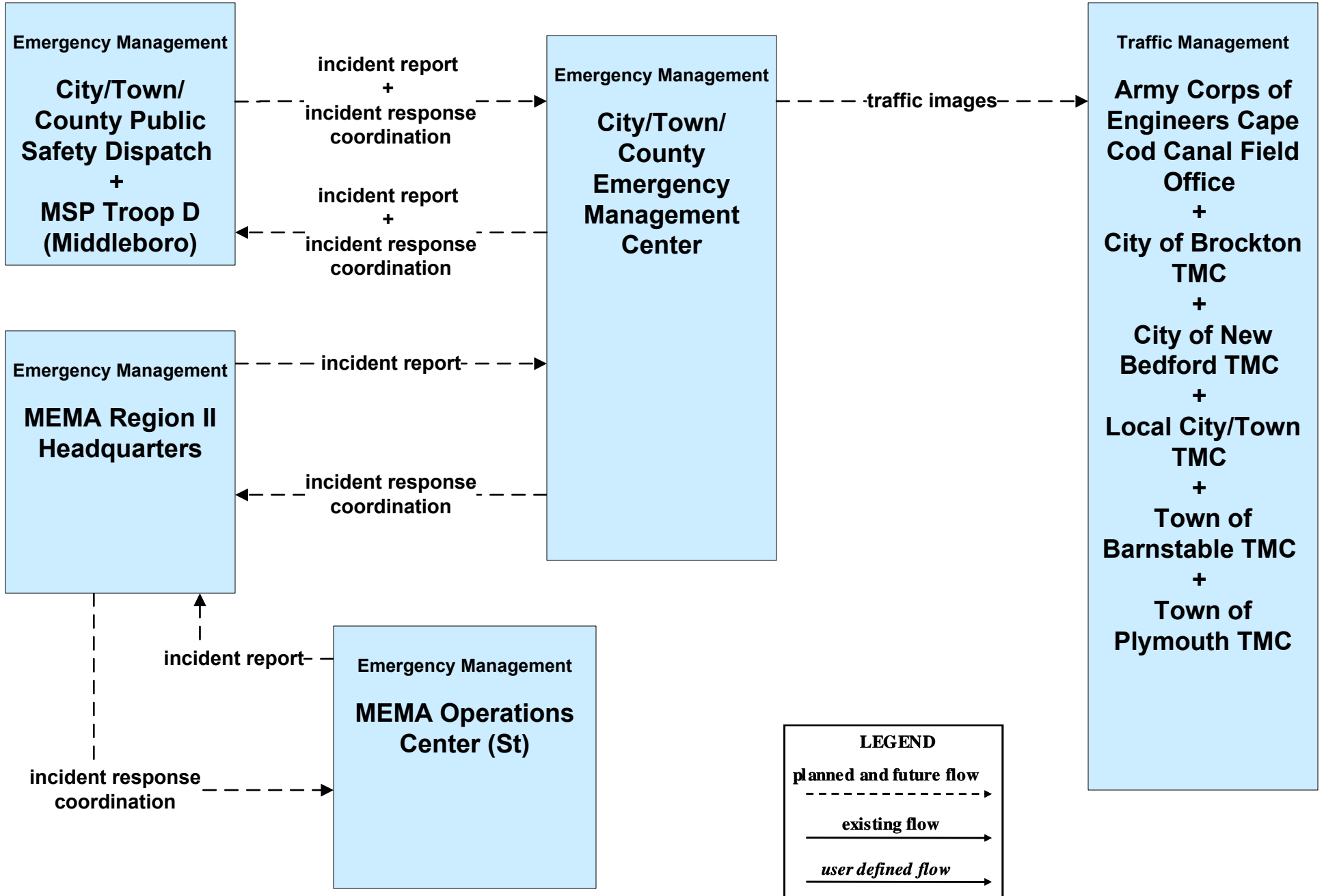
ATMS21 - Roadway Closure Management Cape Cod National Seashore



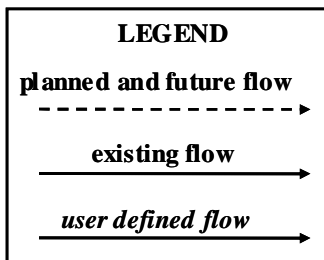
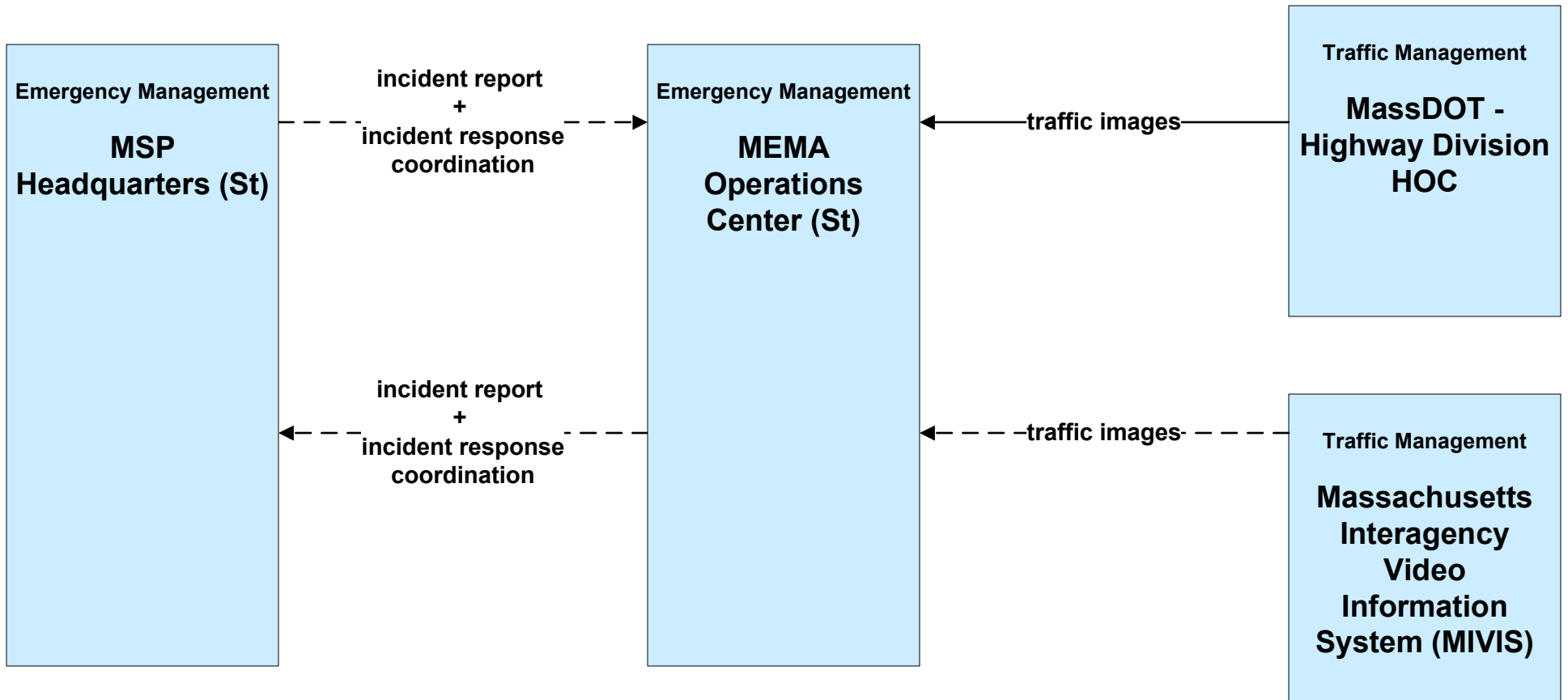
**CVO07 – Roadside CVO Safety
Massachusetts State Police**



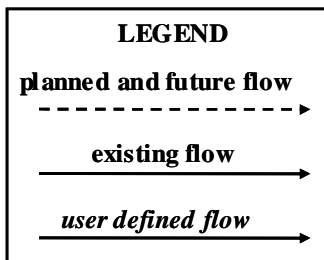
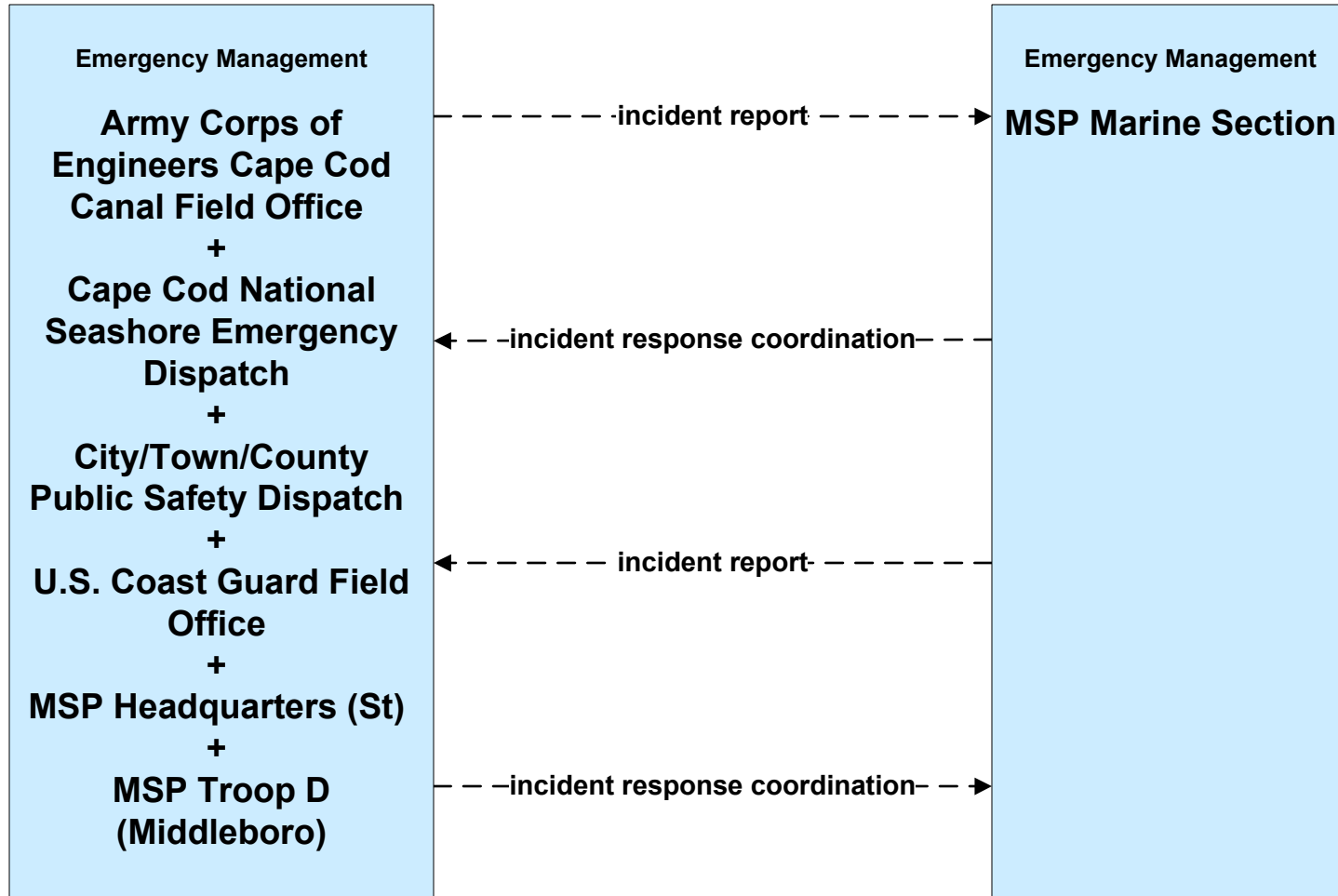
**EM01 - Emergency Response Coordination
City/Town/County Emergency Management Center**



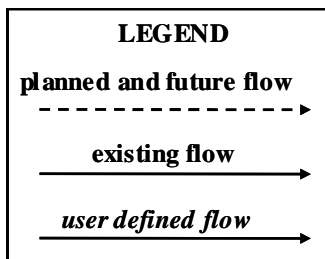
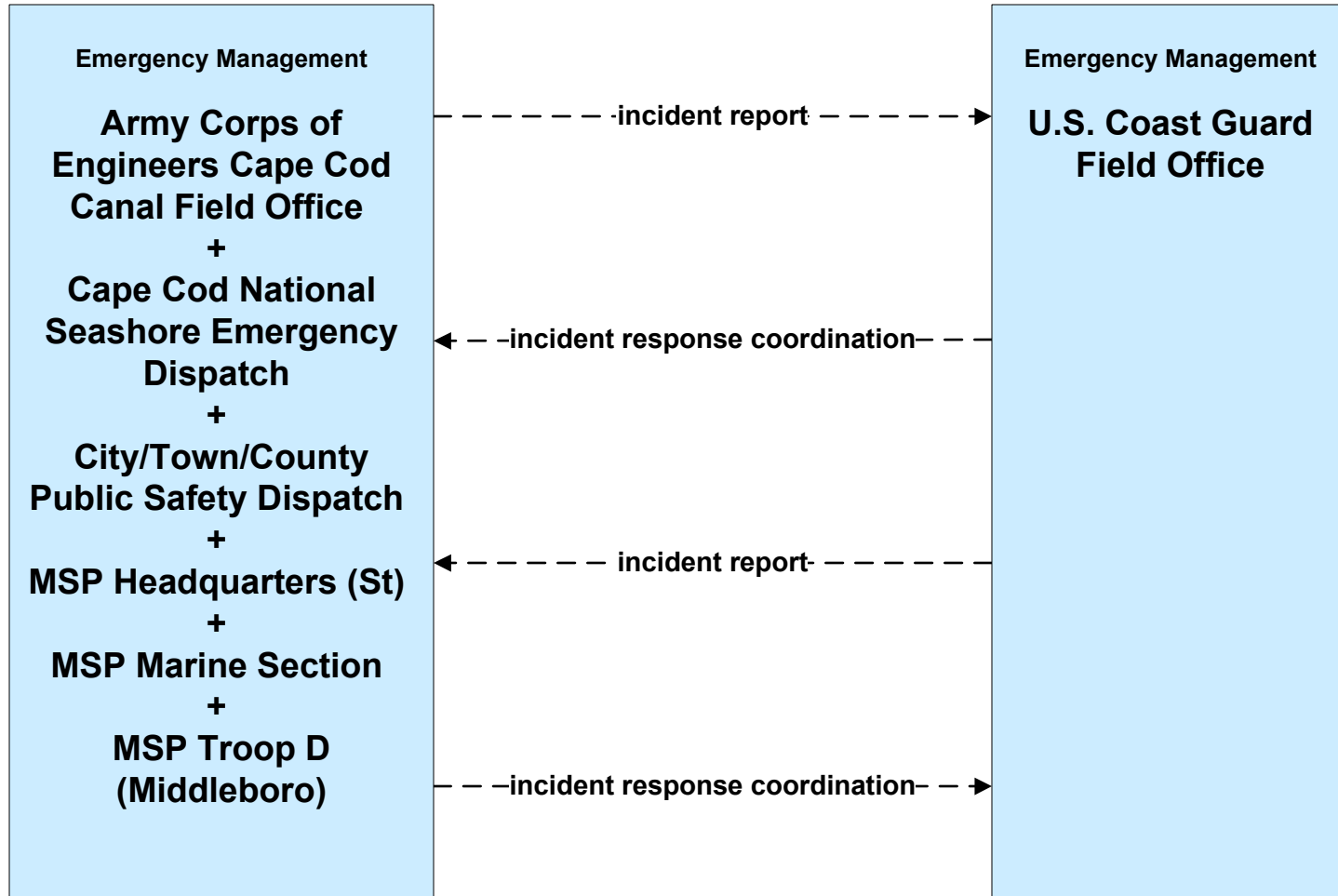
**EM01 - Emergency Response Coordination
MEMA Operations Center (St)**



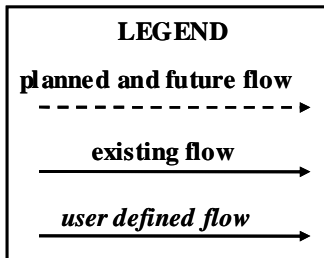
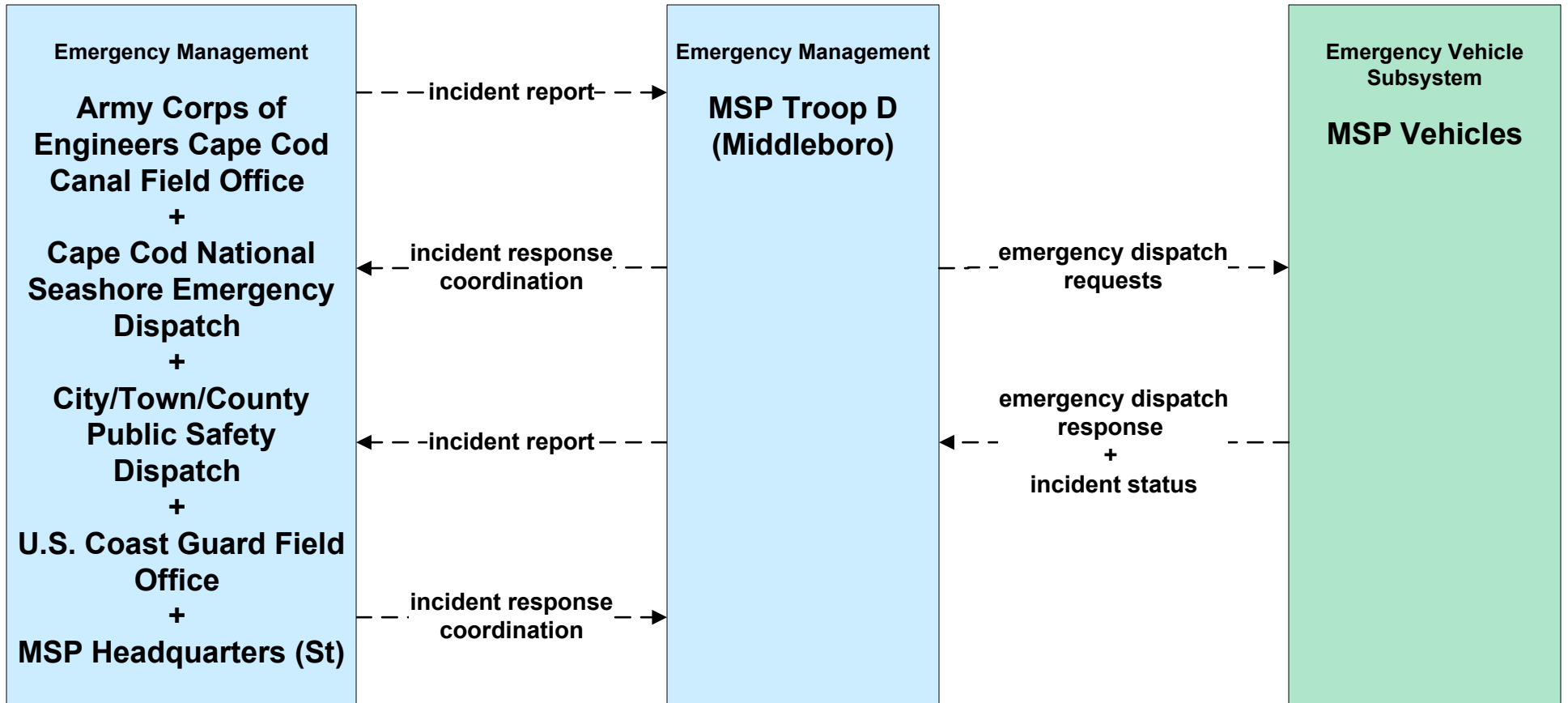
**EM01 - Emergency Response Coordination
Massachusetts State Police (Marine)**



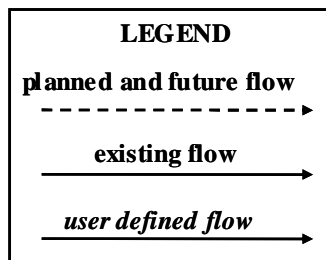
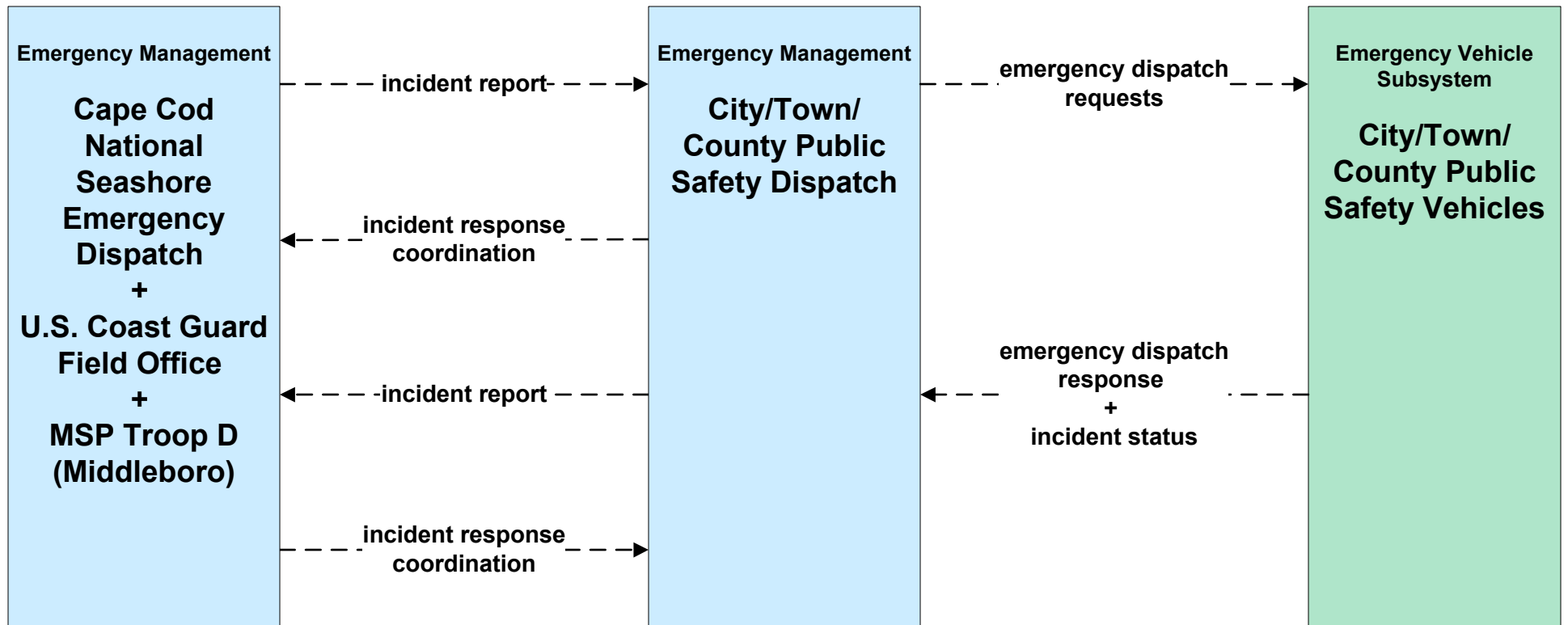
**EM01 - Emergency Response Coordination
U.S. Coast Guard**



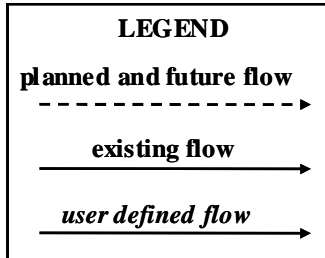
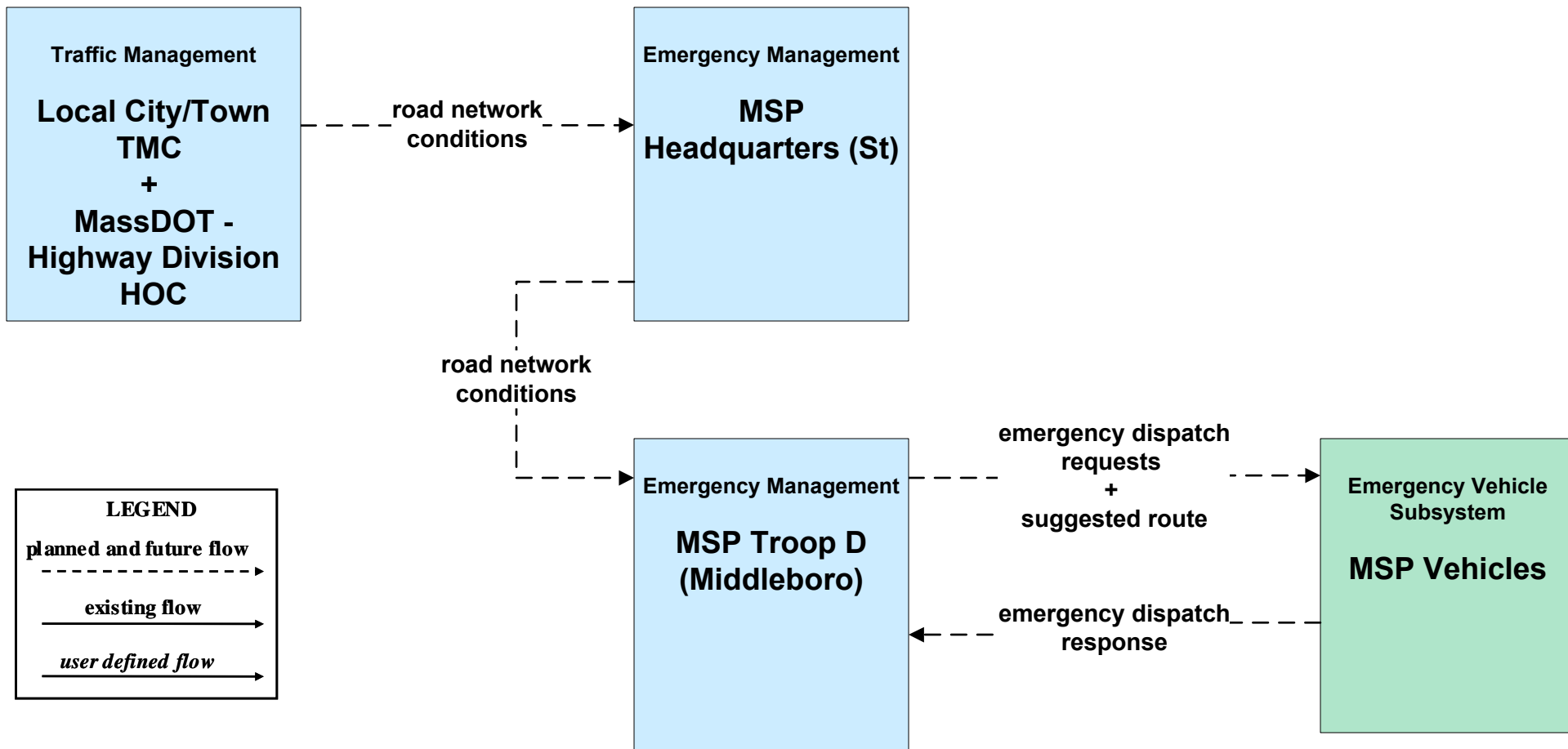
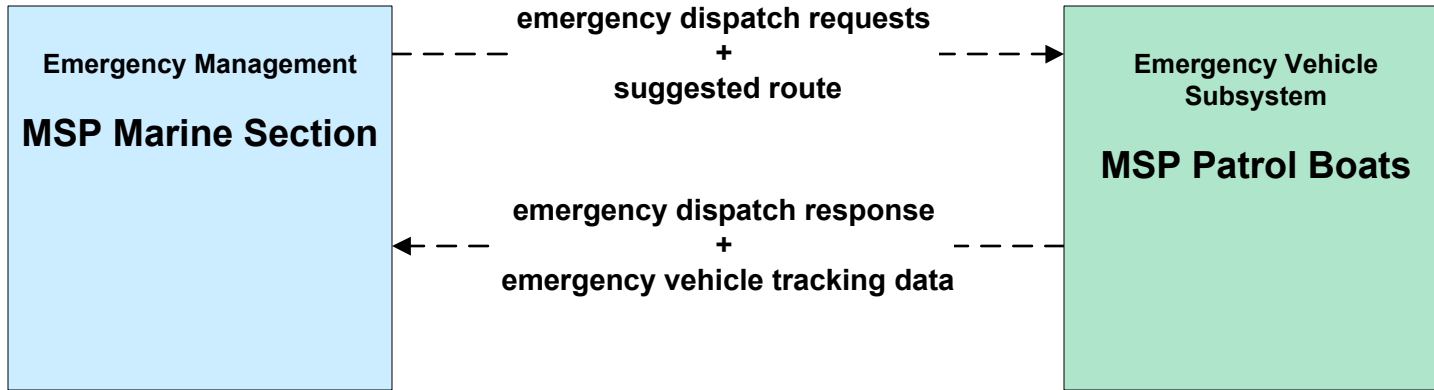
**EM01 - Emergency Response Coordination
Massachusetts State Police (Troop D)**



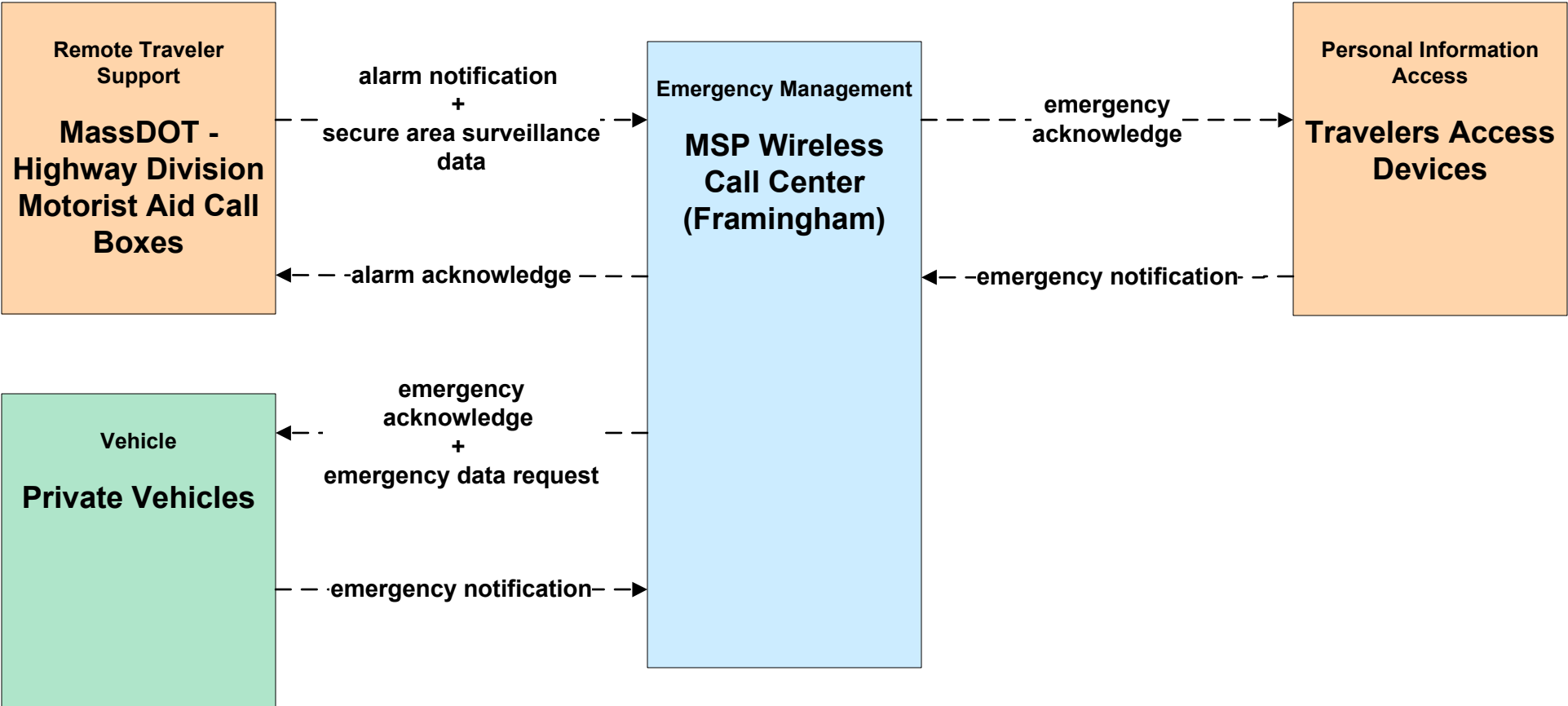
EM01 - Emergency Response Coordination City/Town/County



EM02 - Emergency Routing Massachusetts State Police



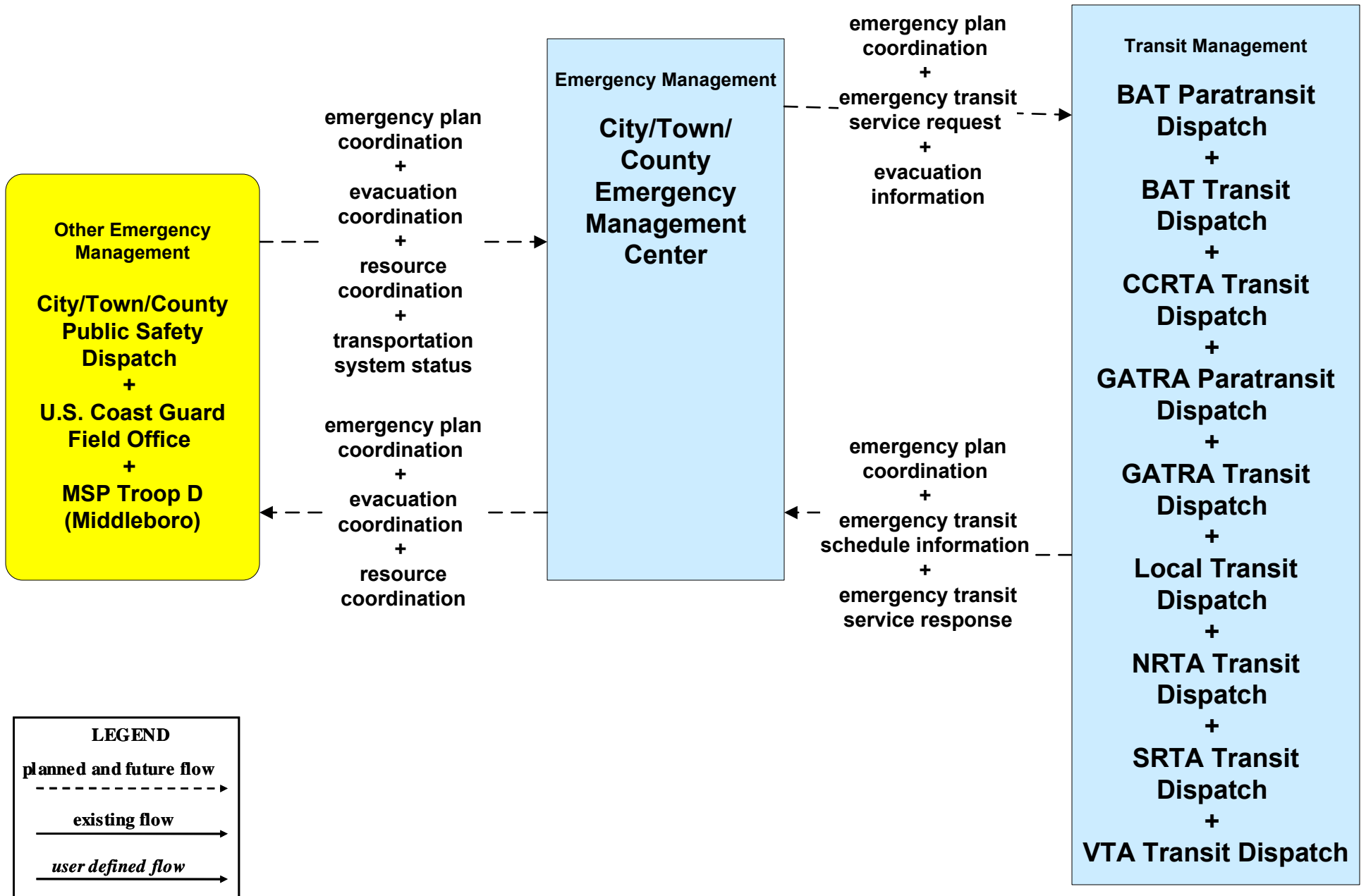
**EM03 - Mayday Support
Massachusetts State Police**



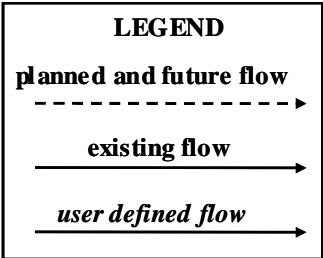
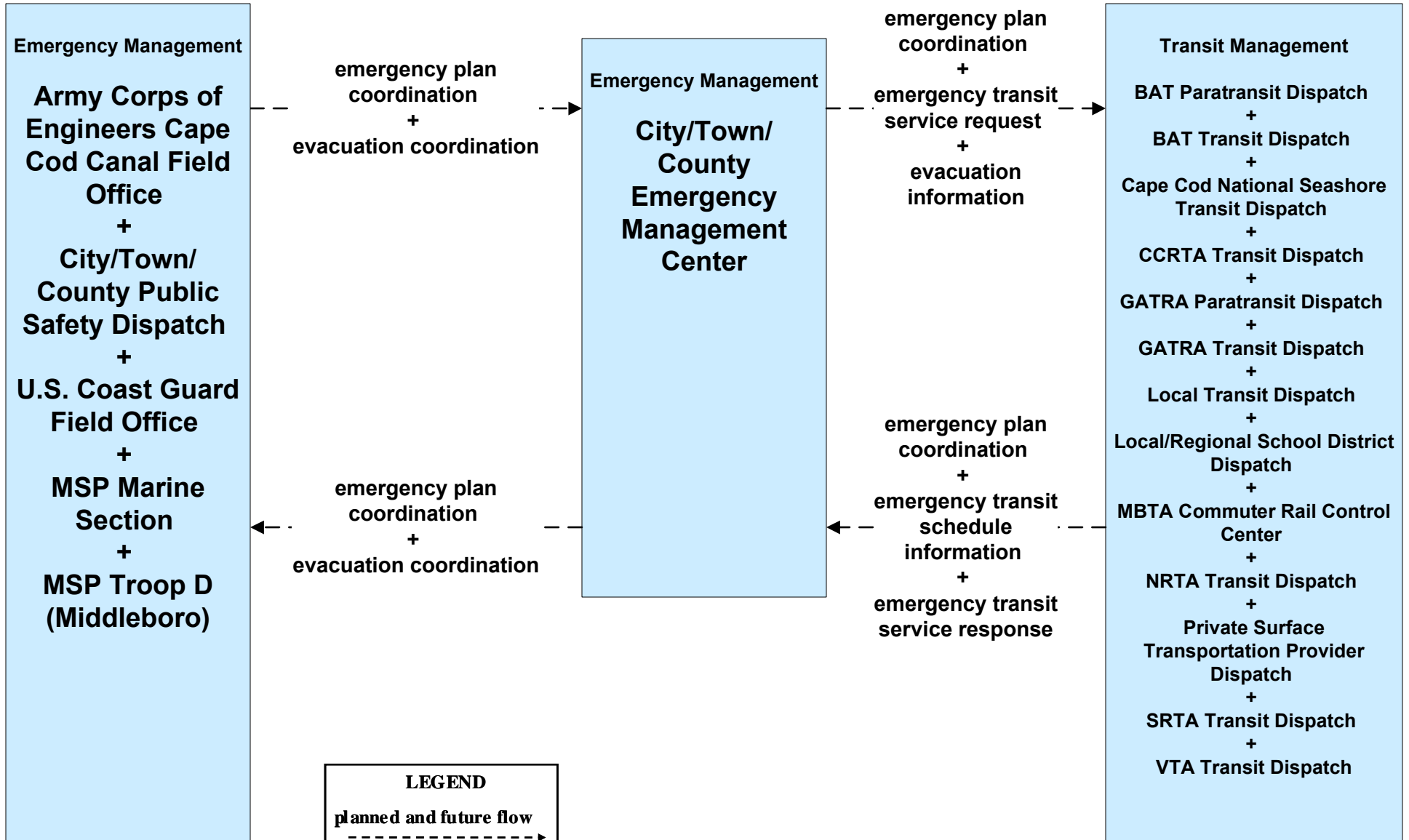
LEGEND

- planned and future flow** (dashed line with arrow)
- existing flow** (solid line with arrow)
- user defined flow** (solid line with arrow)

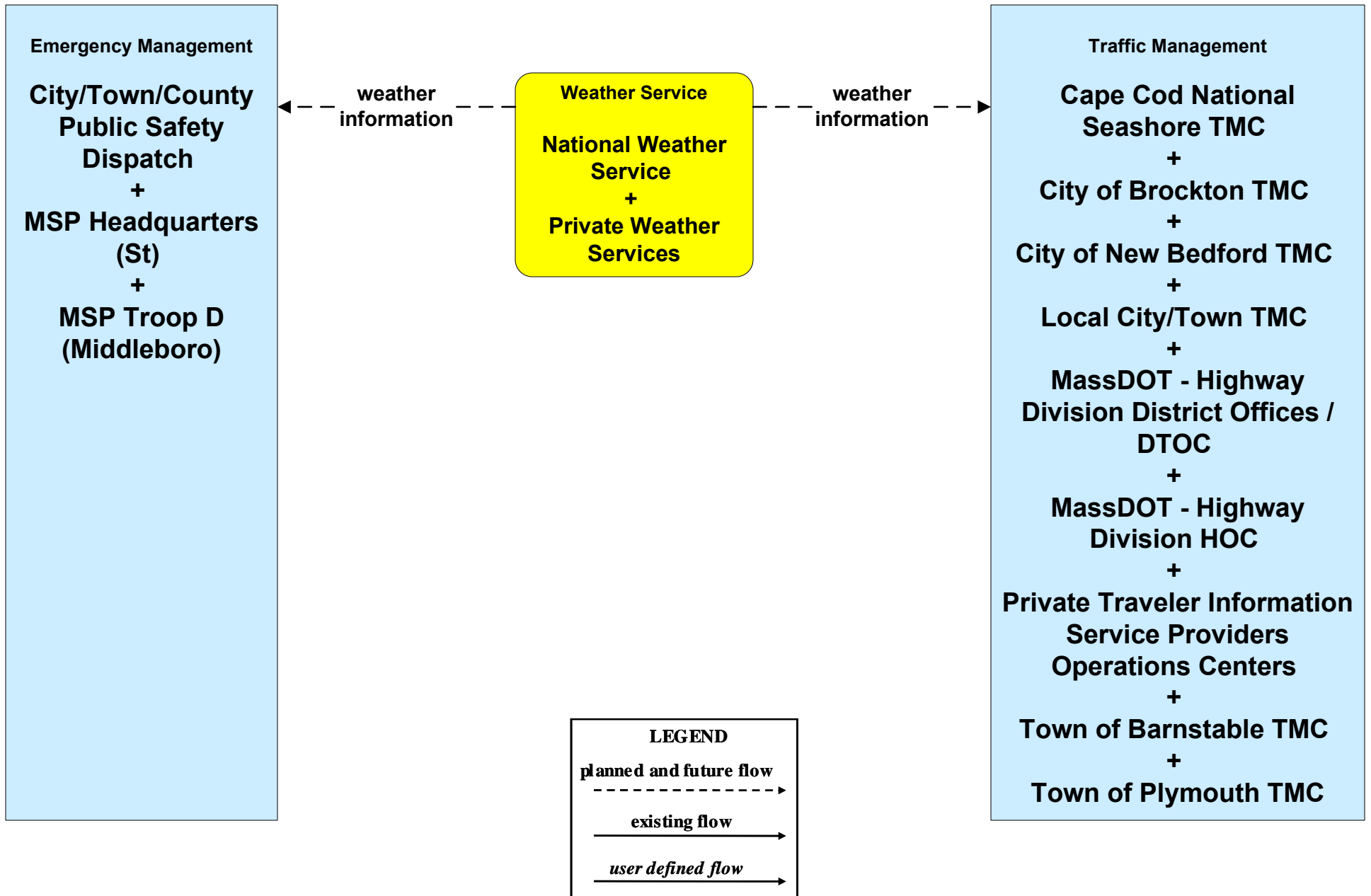
EM08 - Disaster Response
City/Town/County Emergency Management Center (2 of 2)



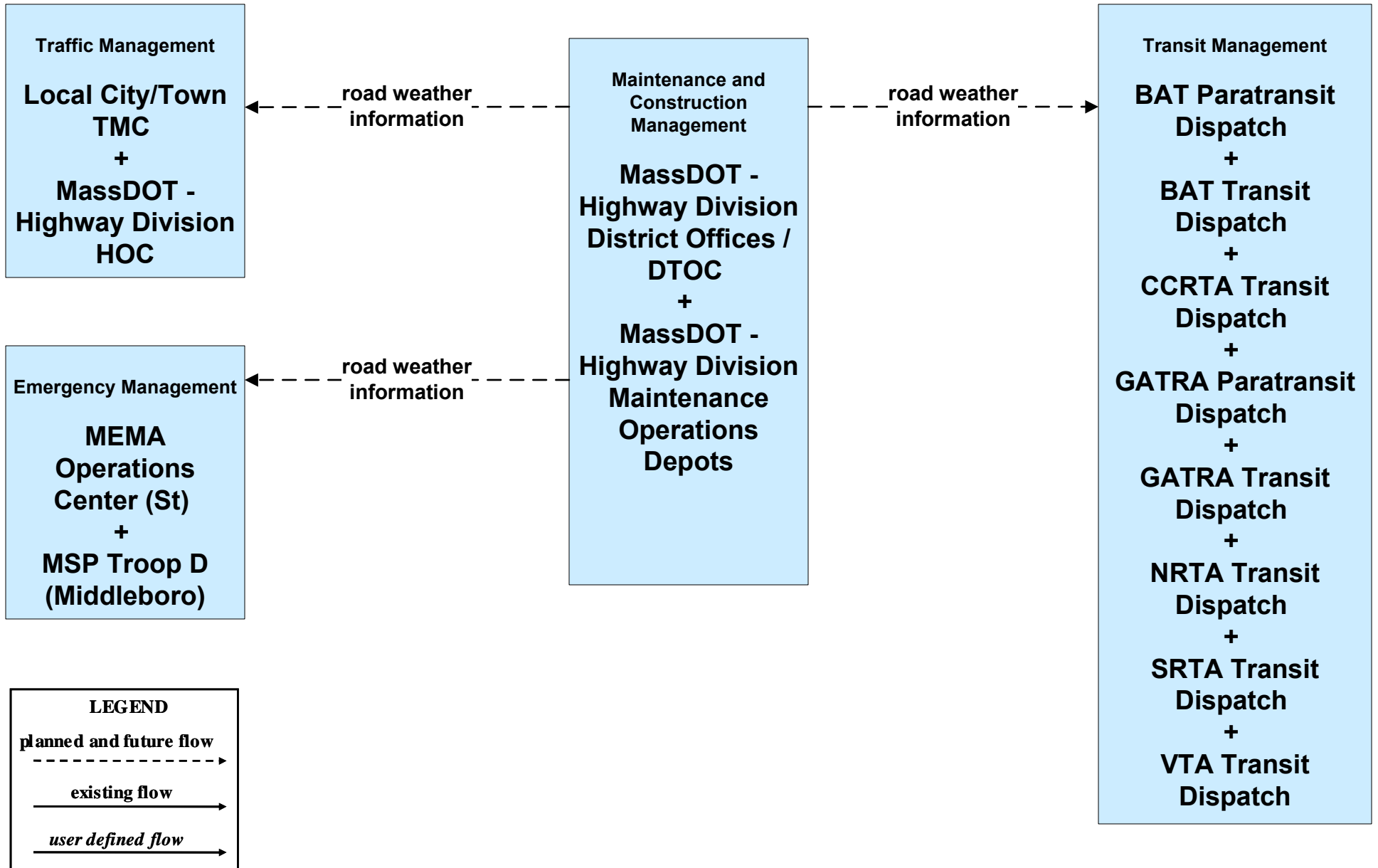
**EM09 - Evacuation and Reentry Management
City/Town/County Emergency Management Center (2 of 2)**



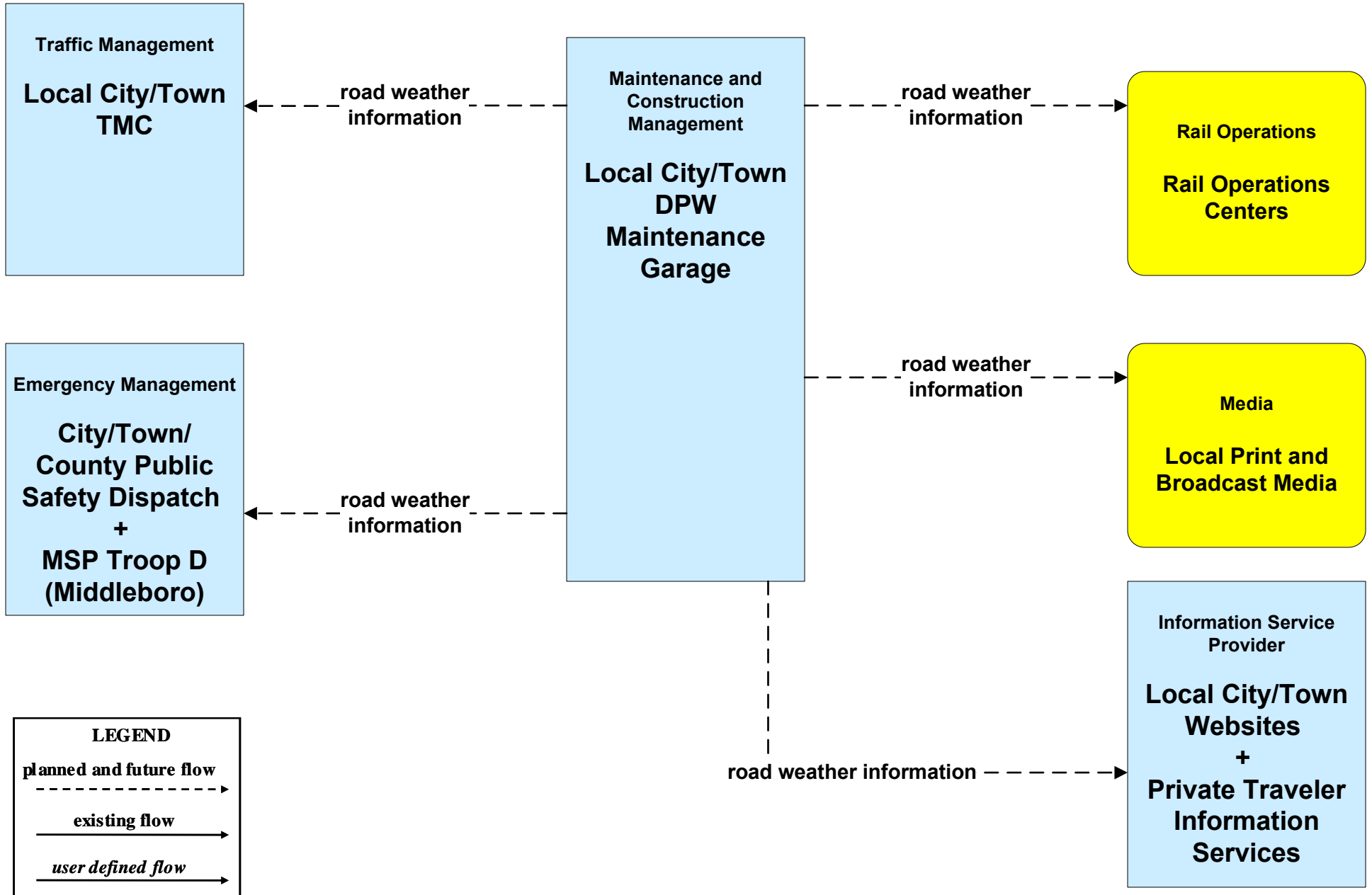
**MC04 - Weather Information Processing and Distribution
National Weather Service (2 of 2)**



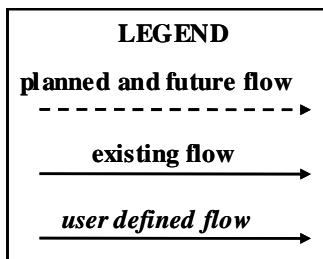
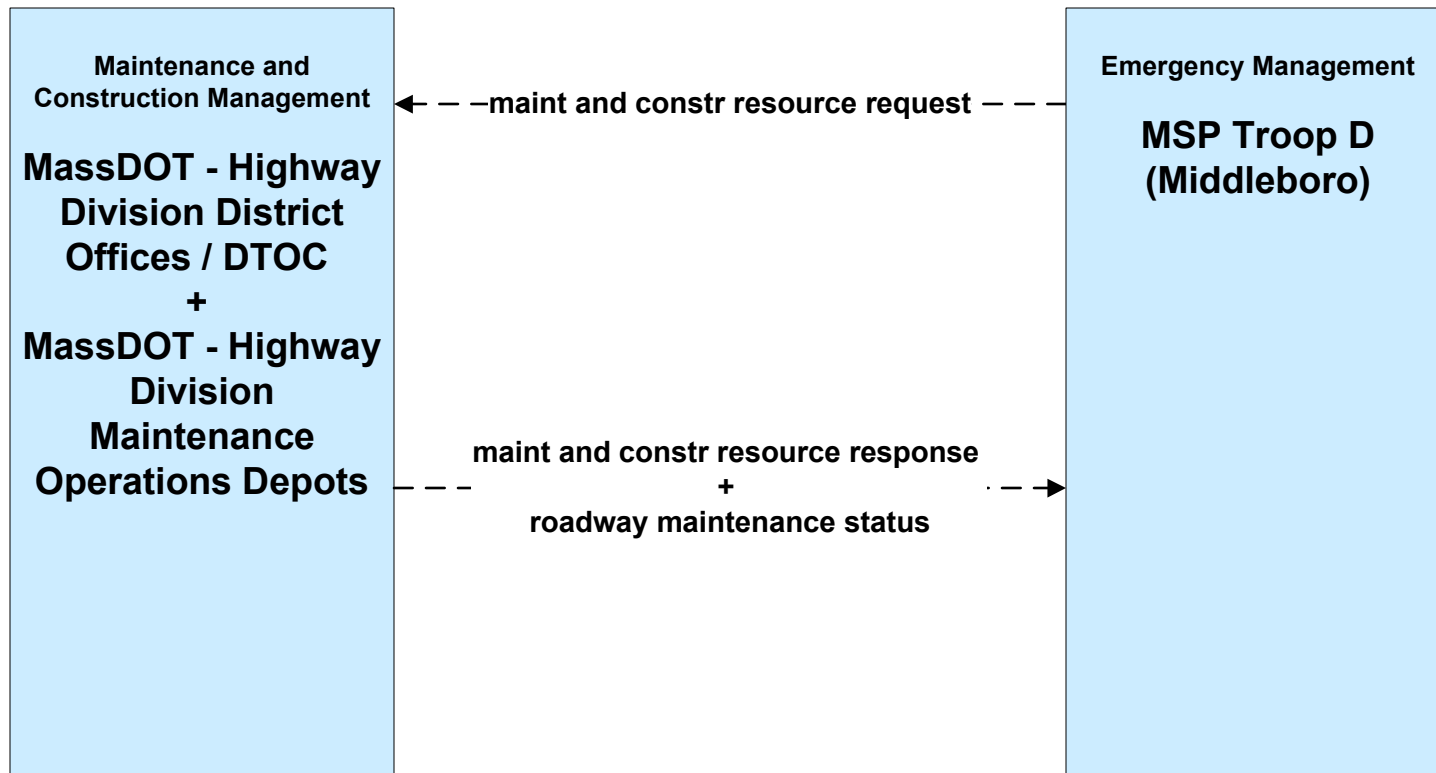
**MC04 - Weather Information Processing and Distribution
MassDOT - Highway Division (1 of 2)**



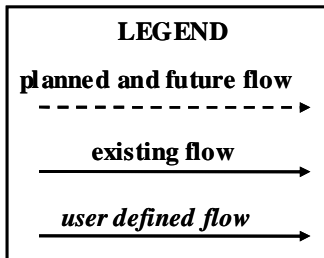
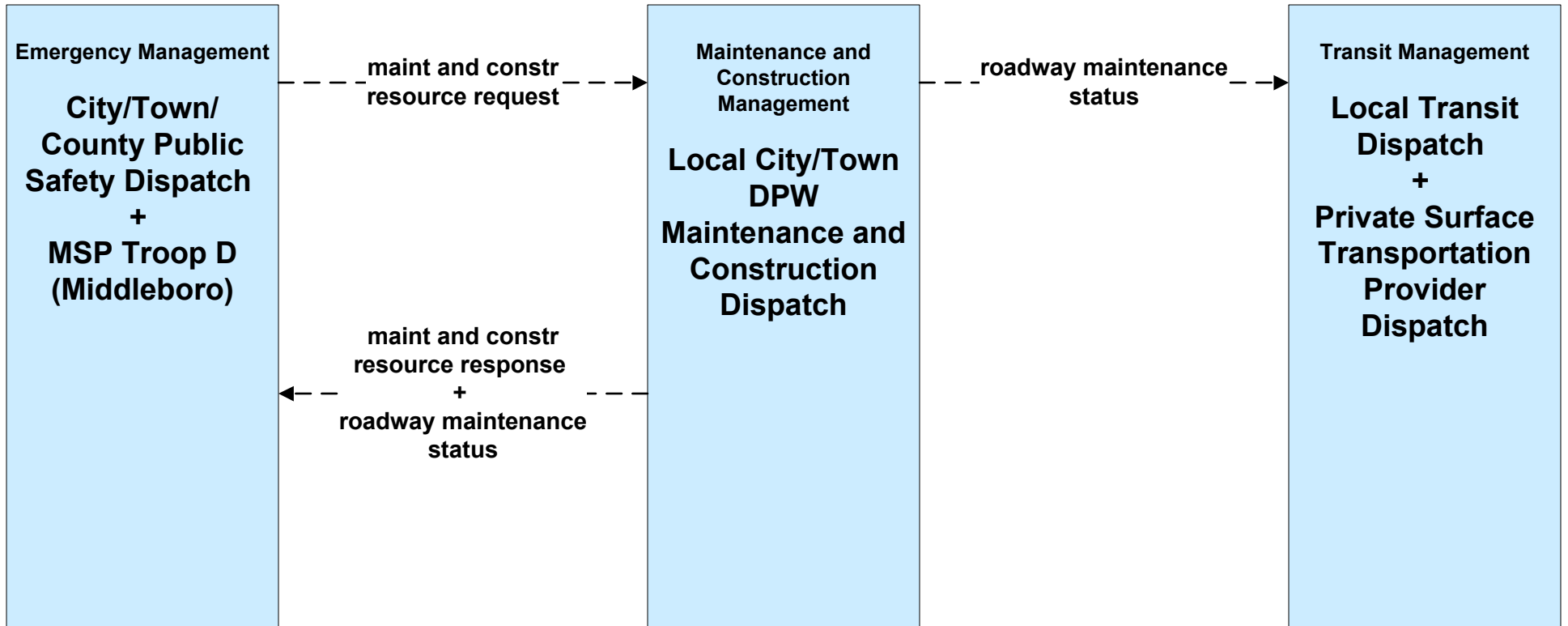
**MC04 - Weather Information Processing and Distribution
Local City/Town DPW**



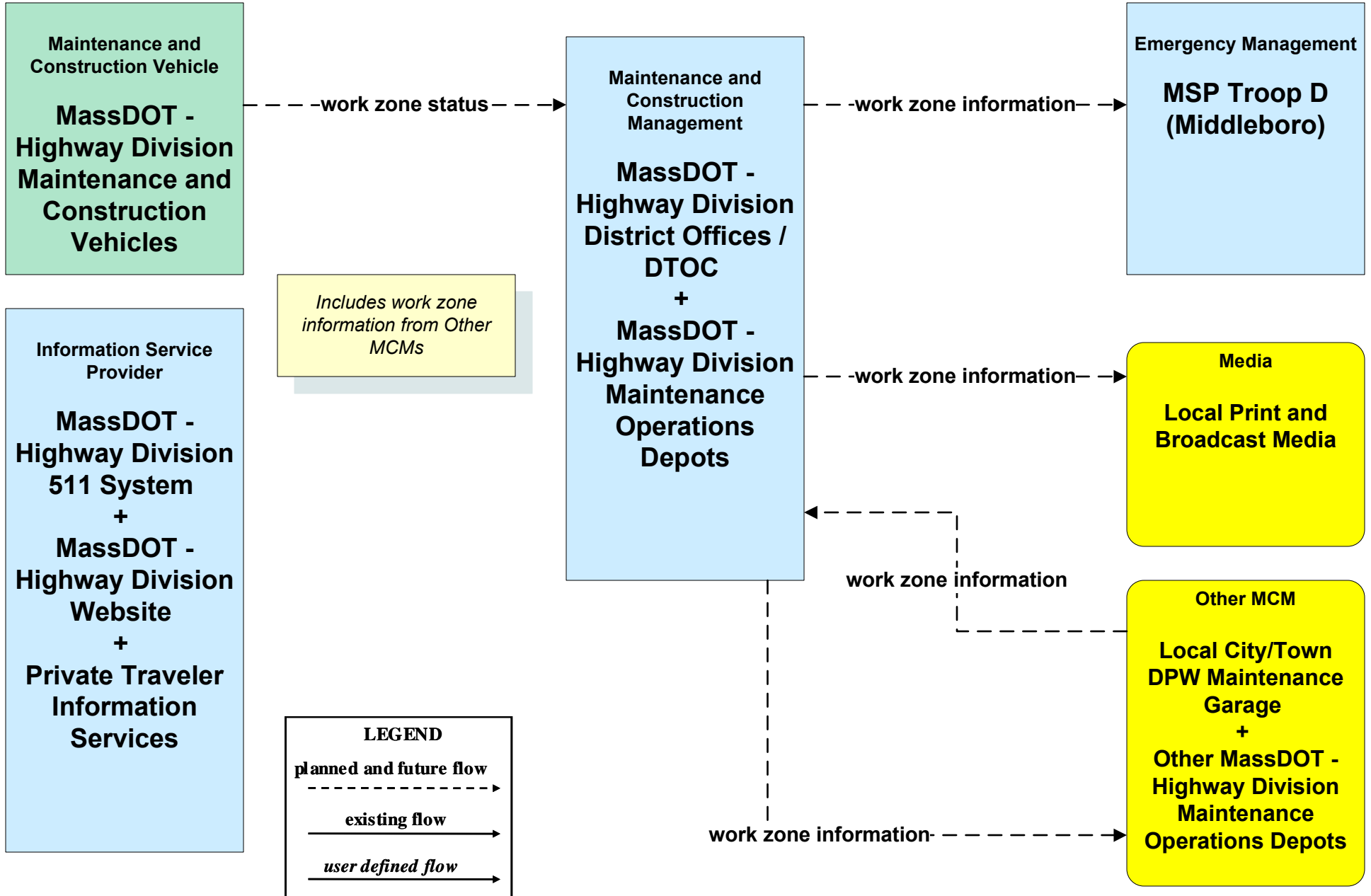
**MC06 - Winter Maintenance
MassDOT - Highway Division (2 of 2)**



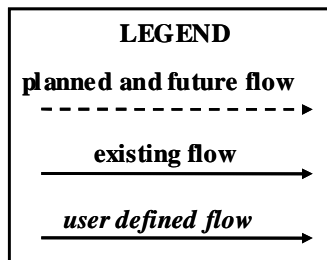
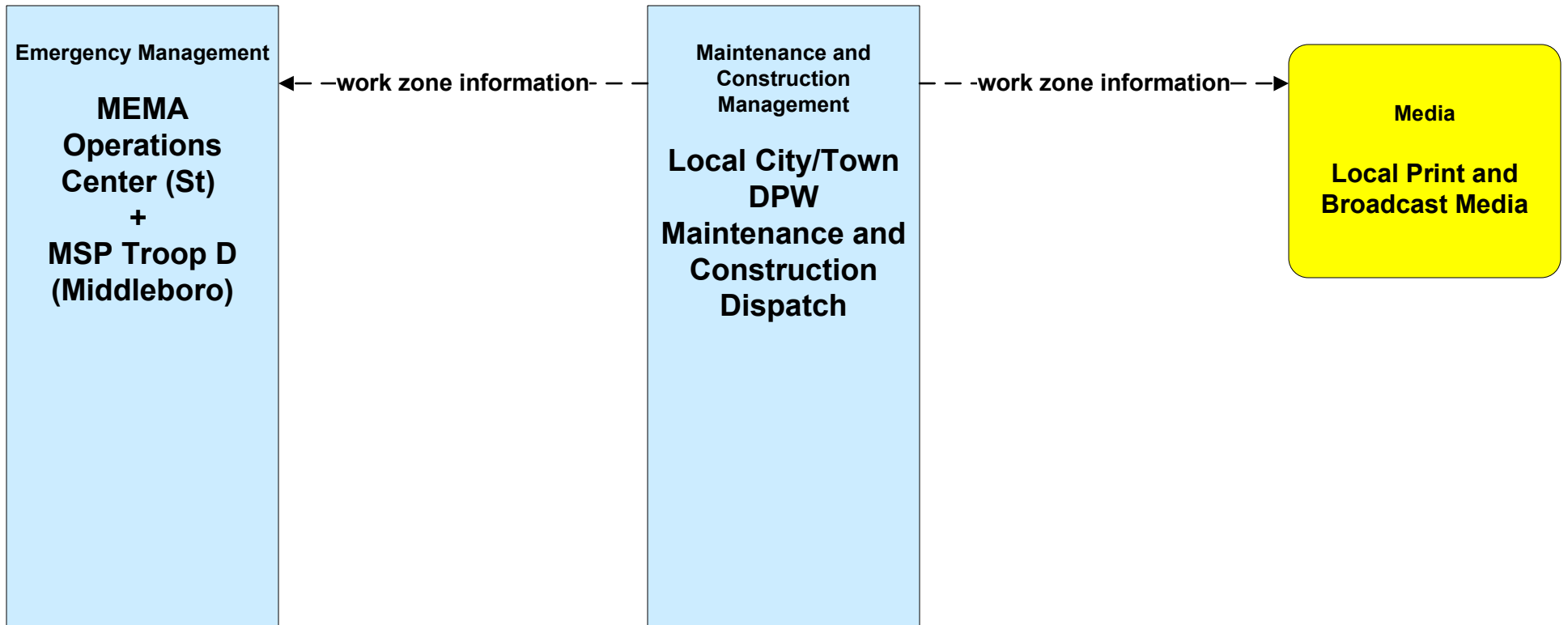
**MC06 - Winter Maintenance
Local City/Town (2 of 2)**



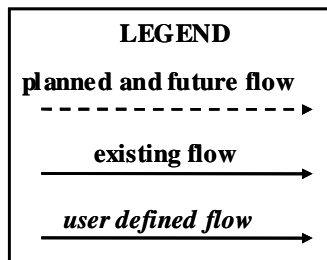
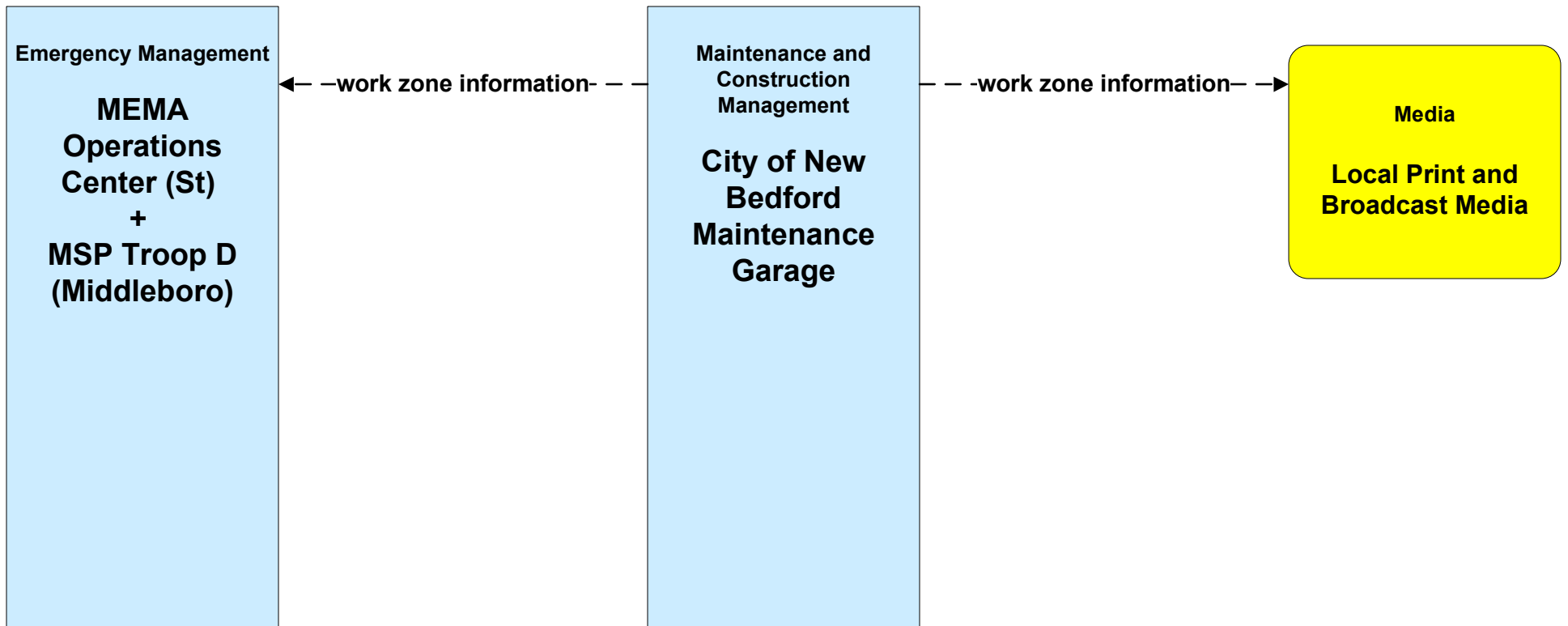
**MC08 - Workzone Management
MassDOT - Highway Division (1 of 2)**



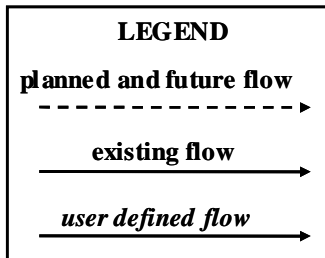
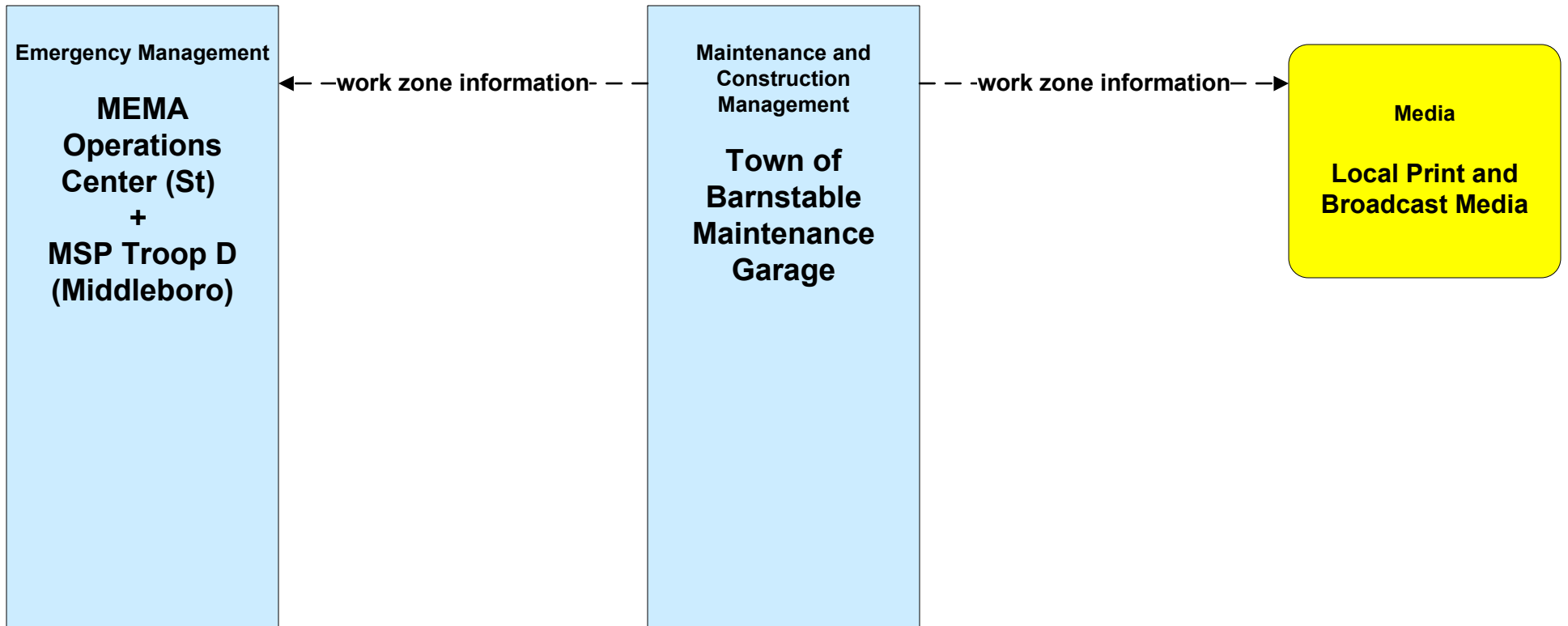
**MC08 - Workzone Management
Local City/Town (2 of 2)**



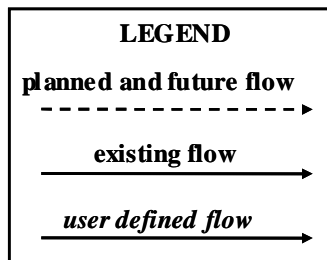
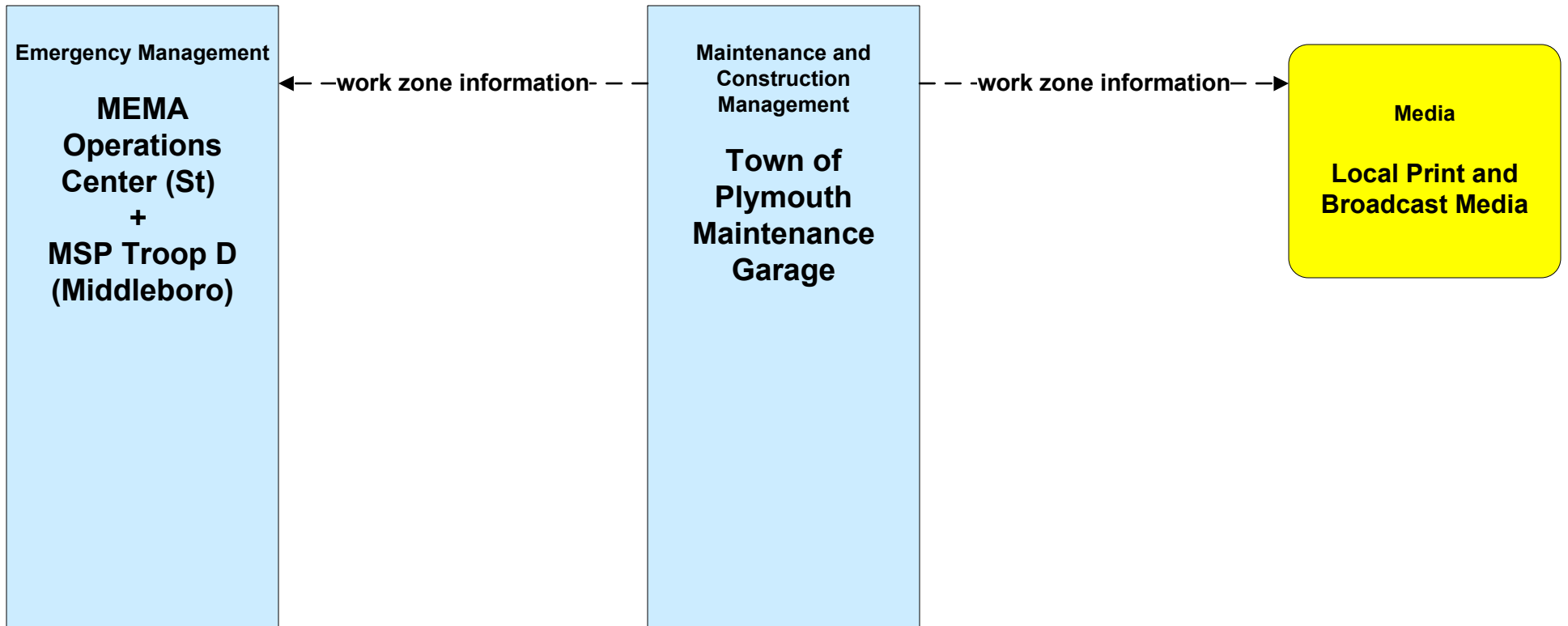
**MC08 - Workzone Management
City of New Bedford (2 of 2)**



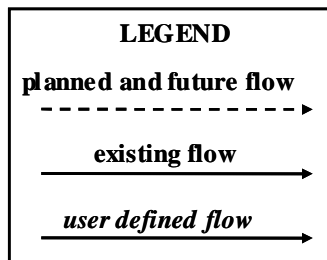
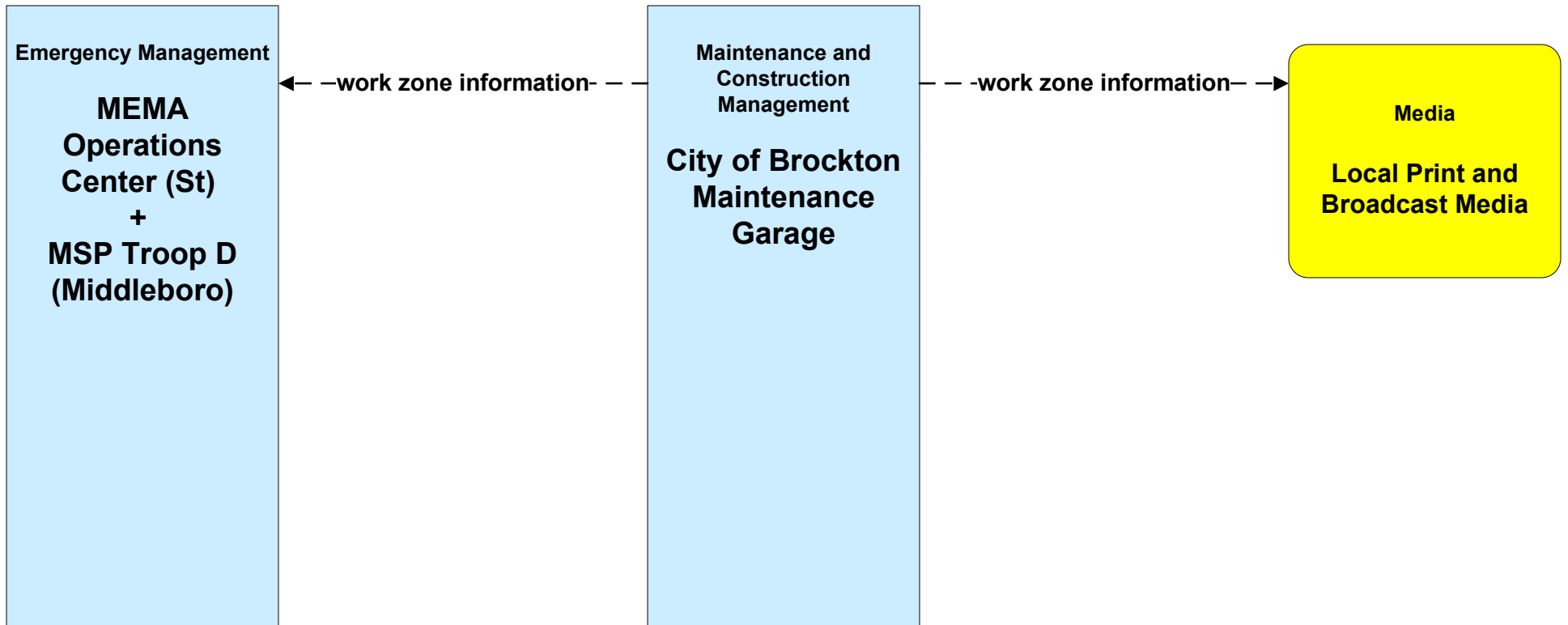
**MC08 - Workzone Management
Town of Barnstable (2 of 2)**



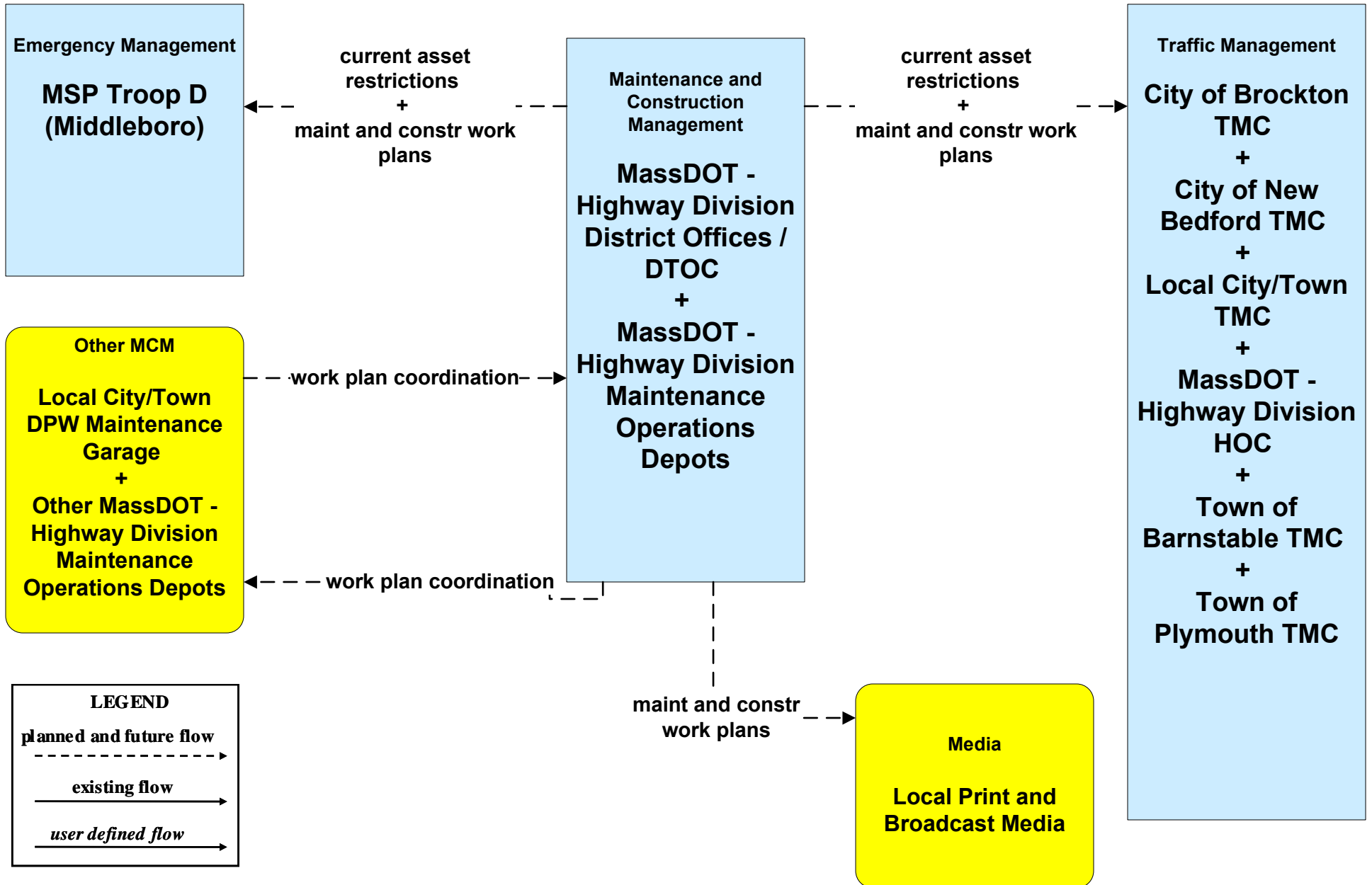
**MC08 - Workzone Management
Town of Plymouth (2 of 2)**



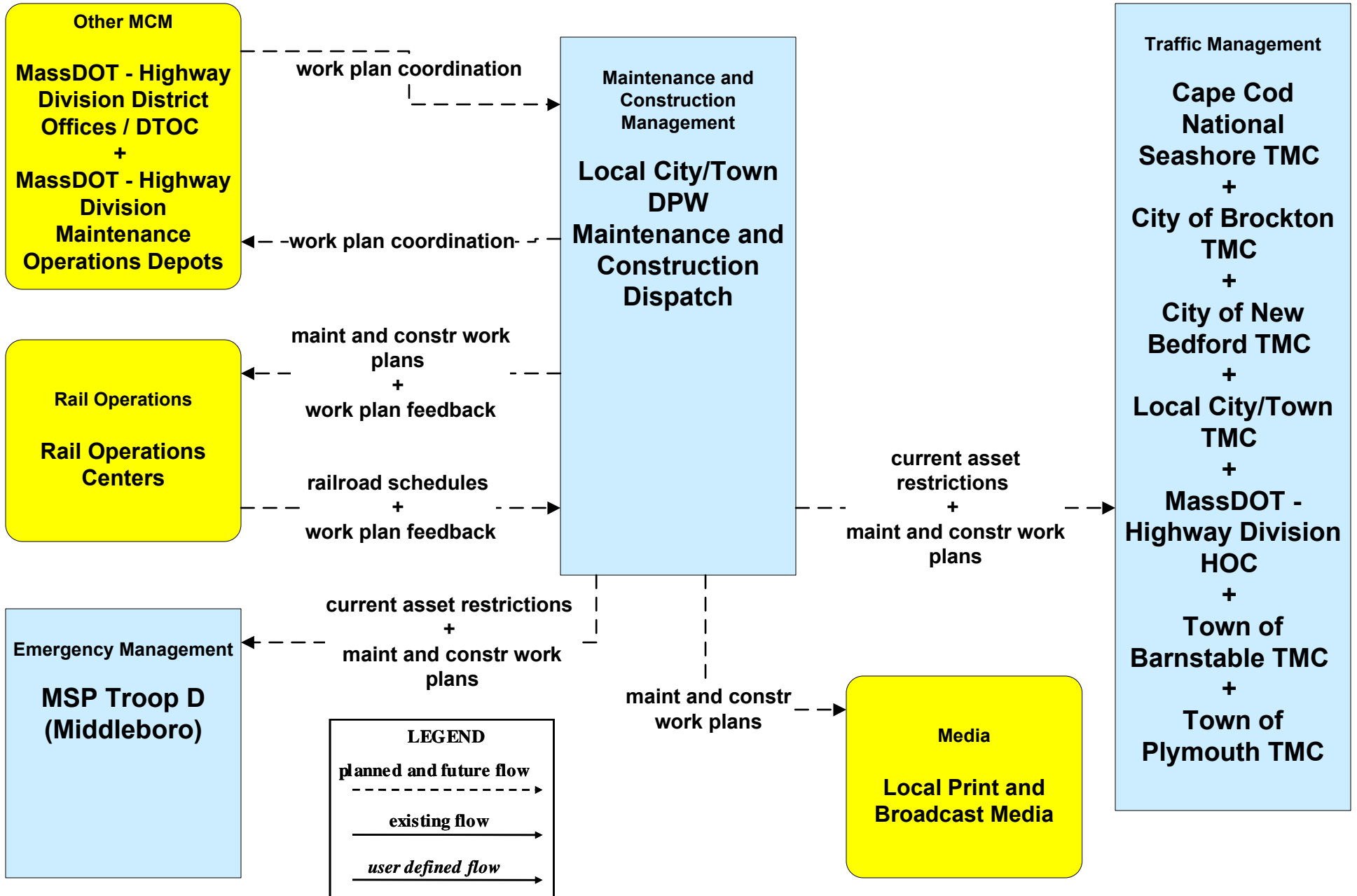
**MC08 - Workzone Management
City of Brockton (2 of 2)**



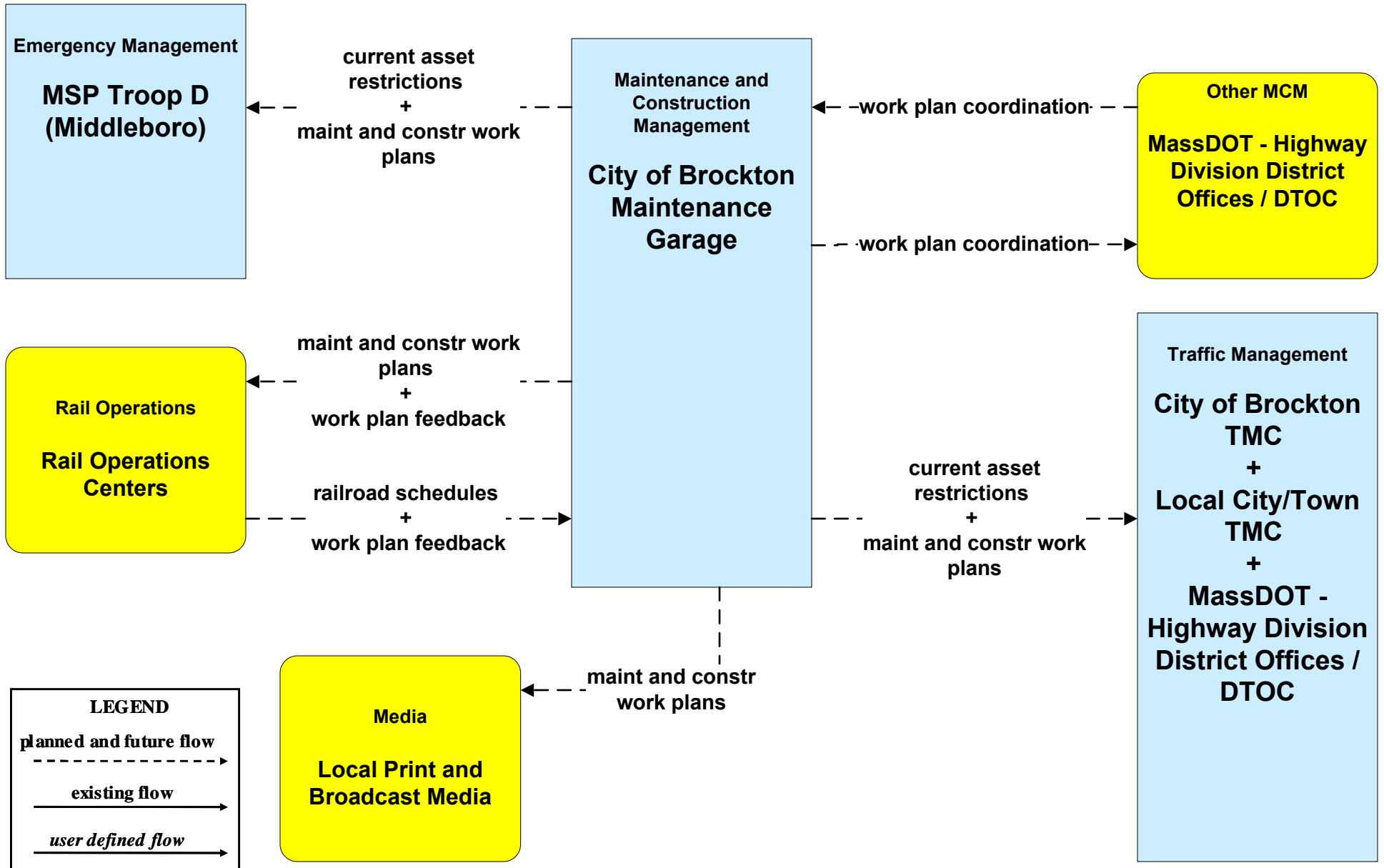
**MC10 - Maintenance and Construction Activity Coordination
MassDOT - Highway Division (1 of 2)**



MC10 - Maintenance and Construction Activity Coordination Local City/Town



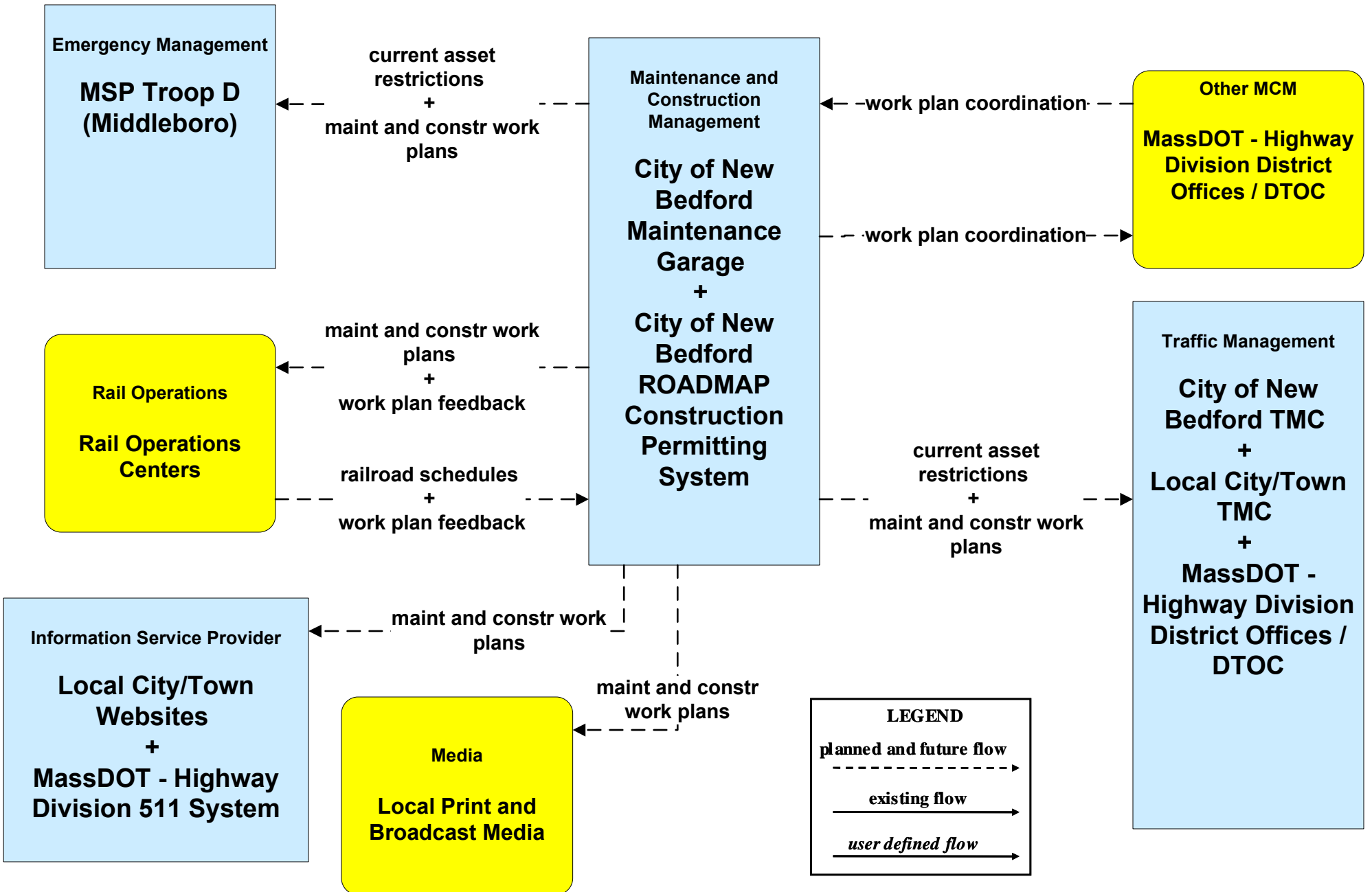
**MC10 - Maintenance and Construction Activity Coordination
City of Brockton**



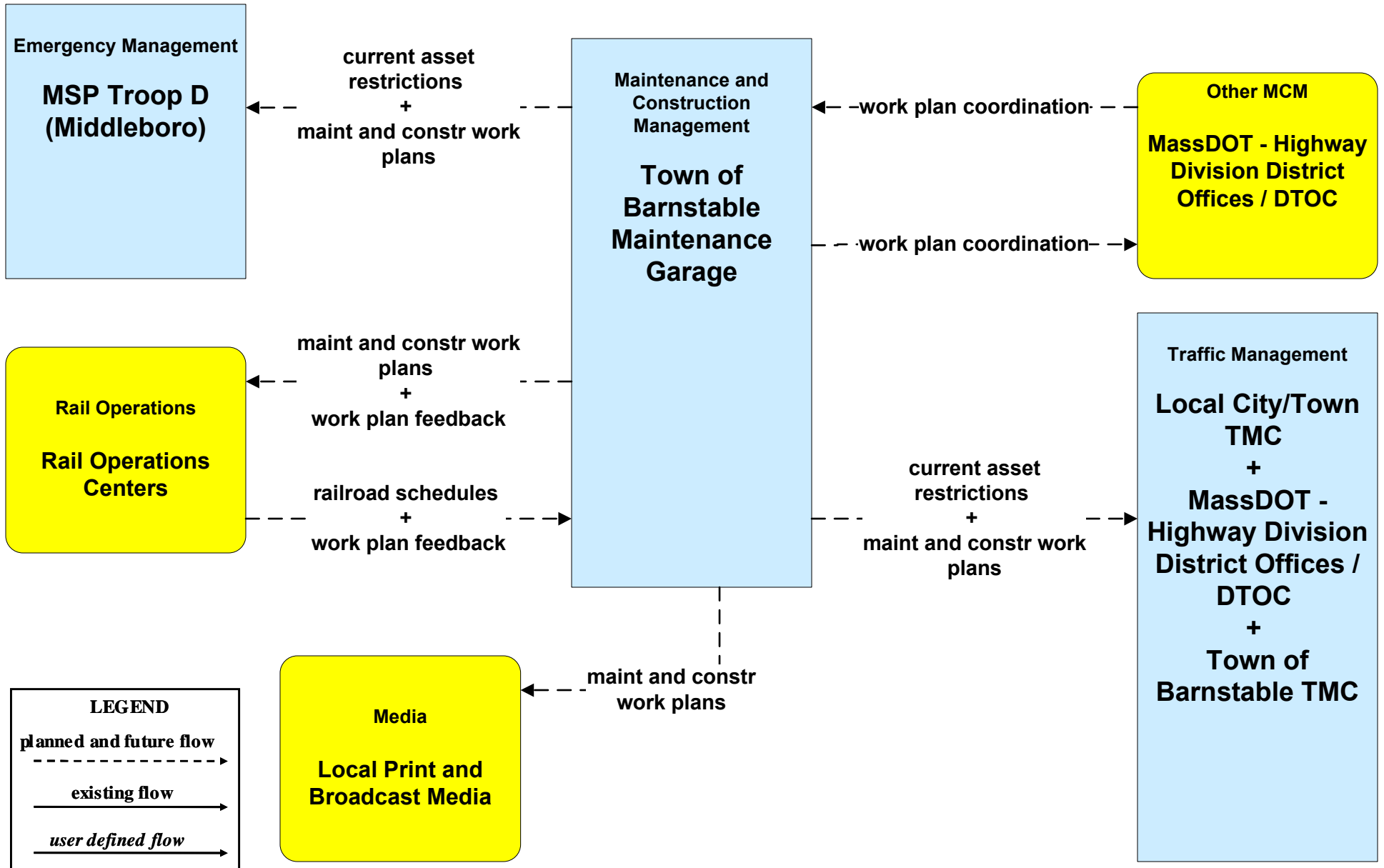
LEGEND

- planned and future flow* → (dashed arrow)
- existing flow* → (solid arrow)
- user defined flow* → (solid arrow)

**MC10 - Maintenance and Construction Activity Coordination
City of New Bedford**



**MC10 - Maintenance and Construction Activity Coordination
Town of Barnstable**



**MC10 - Maintenance and Construction Activity Coordination
Town of Plymouth**

