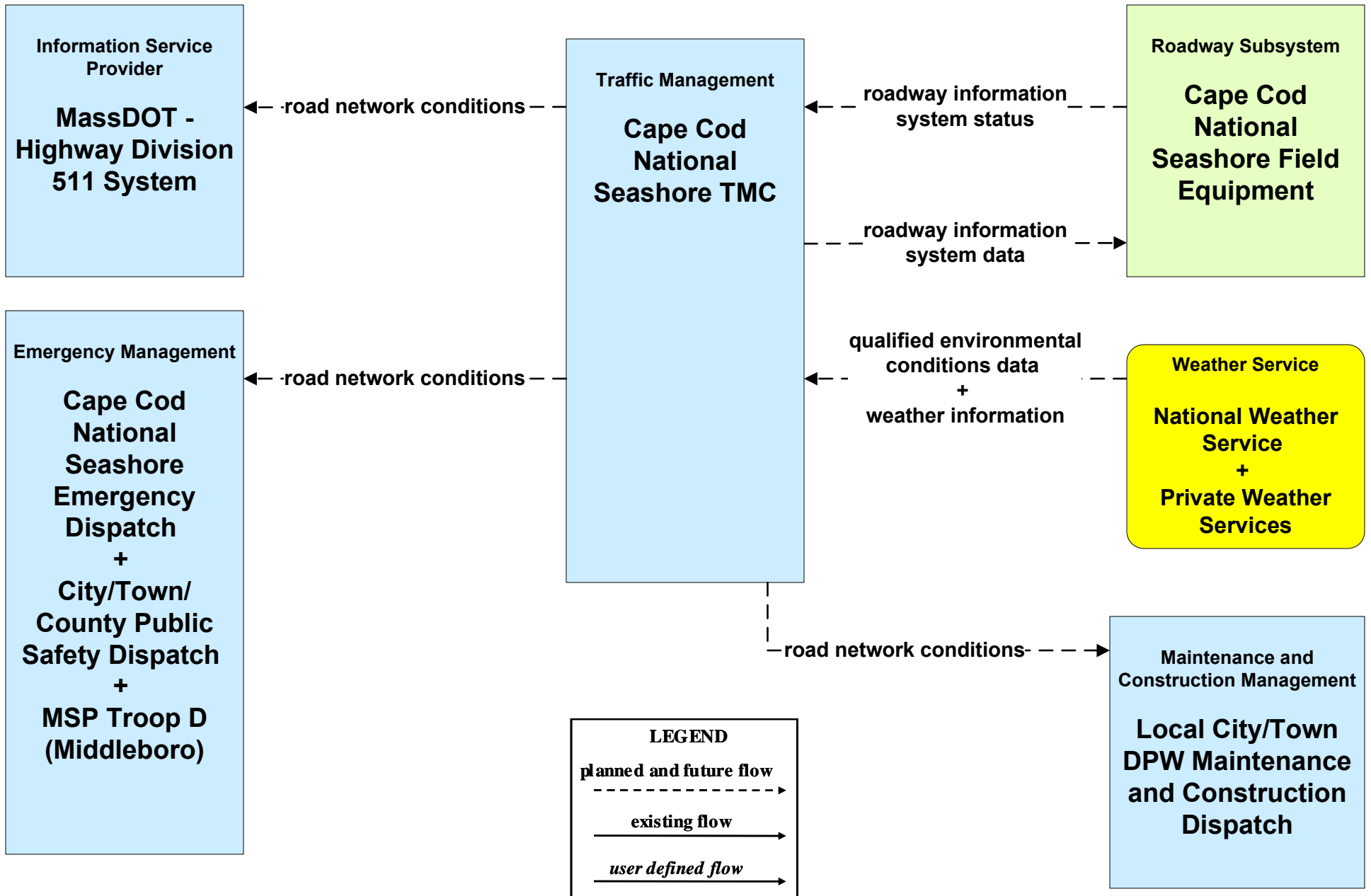
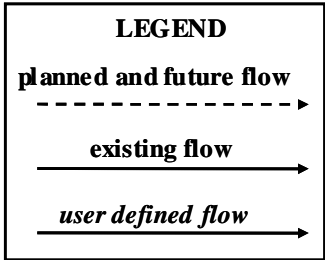
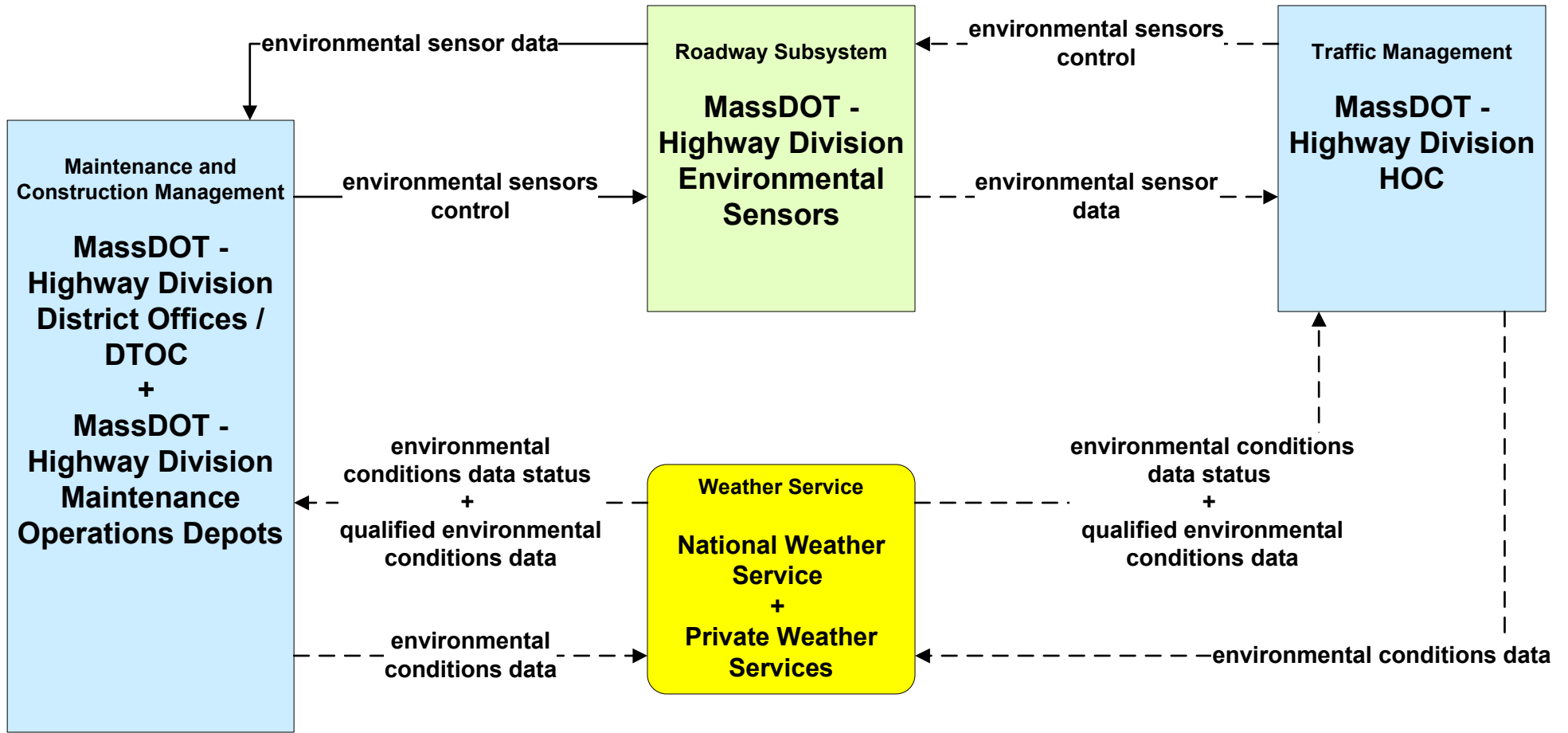


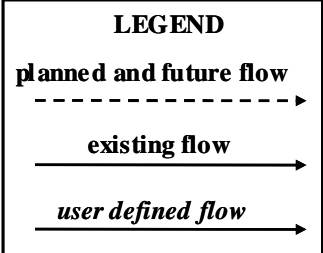
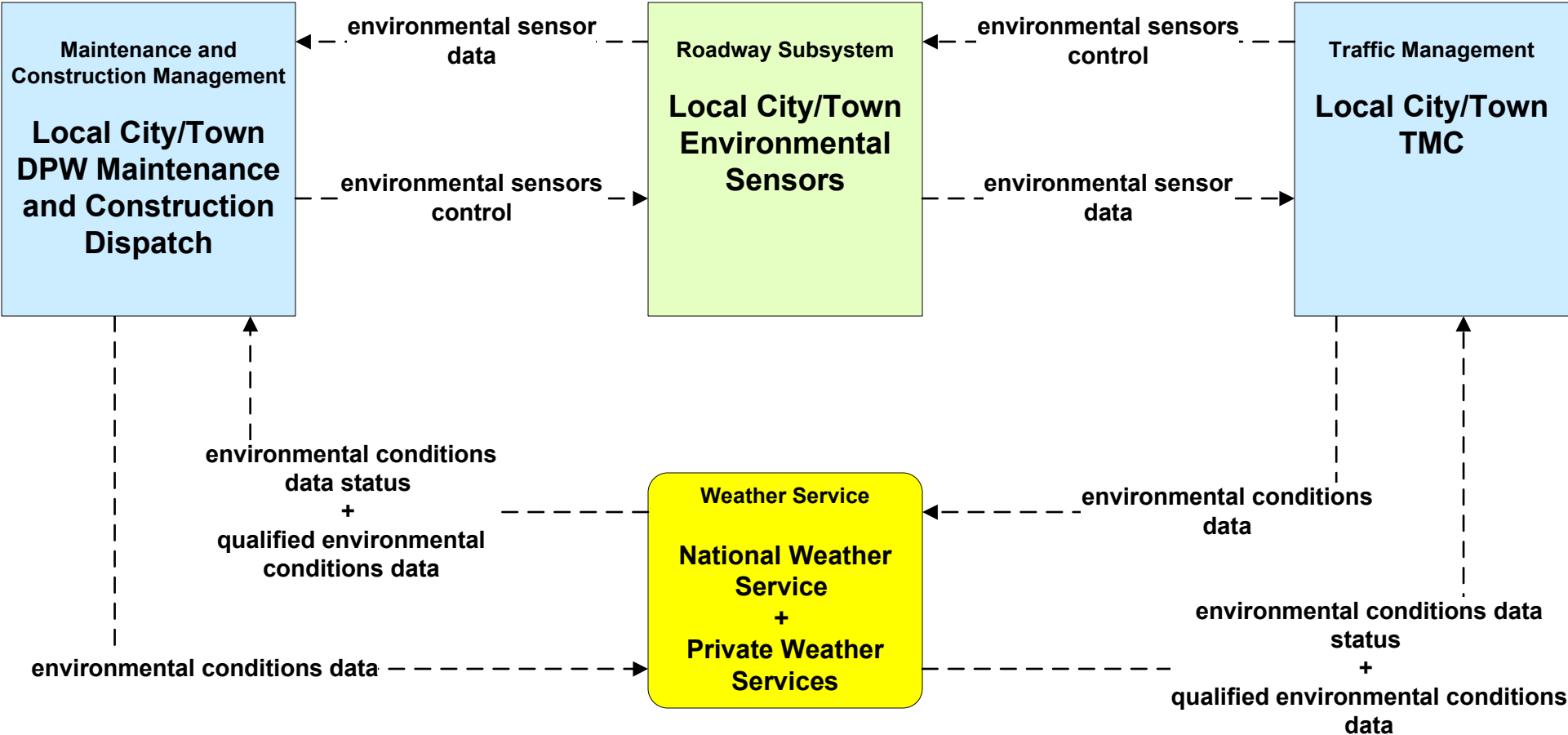
# ATMS21 - Roadway Closure Management Cape Cod National Seashore



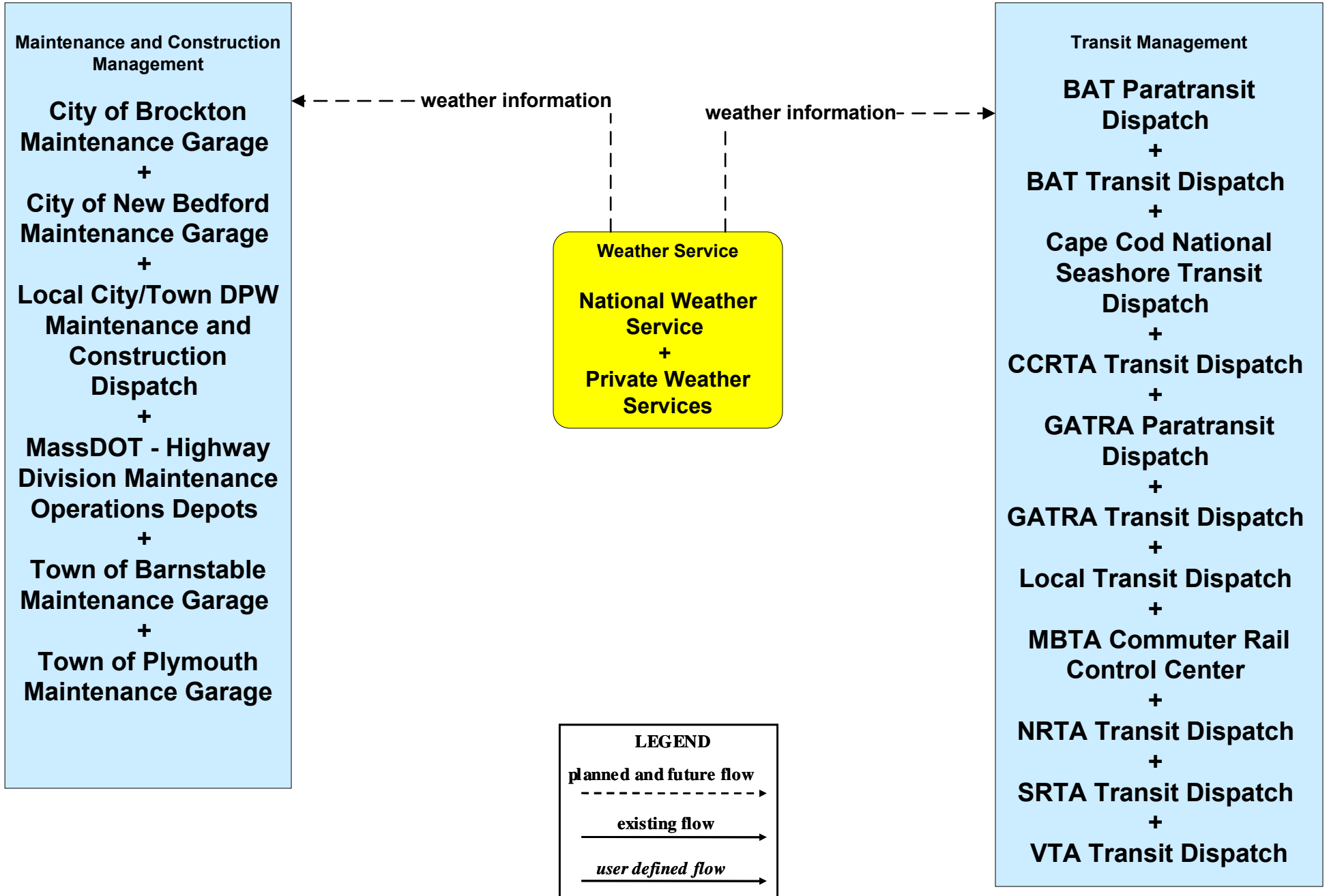
**MC03 - Road Weather Data Collection  
MassDOT – Highway Division**



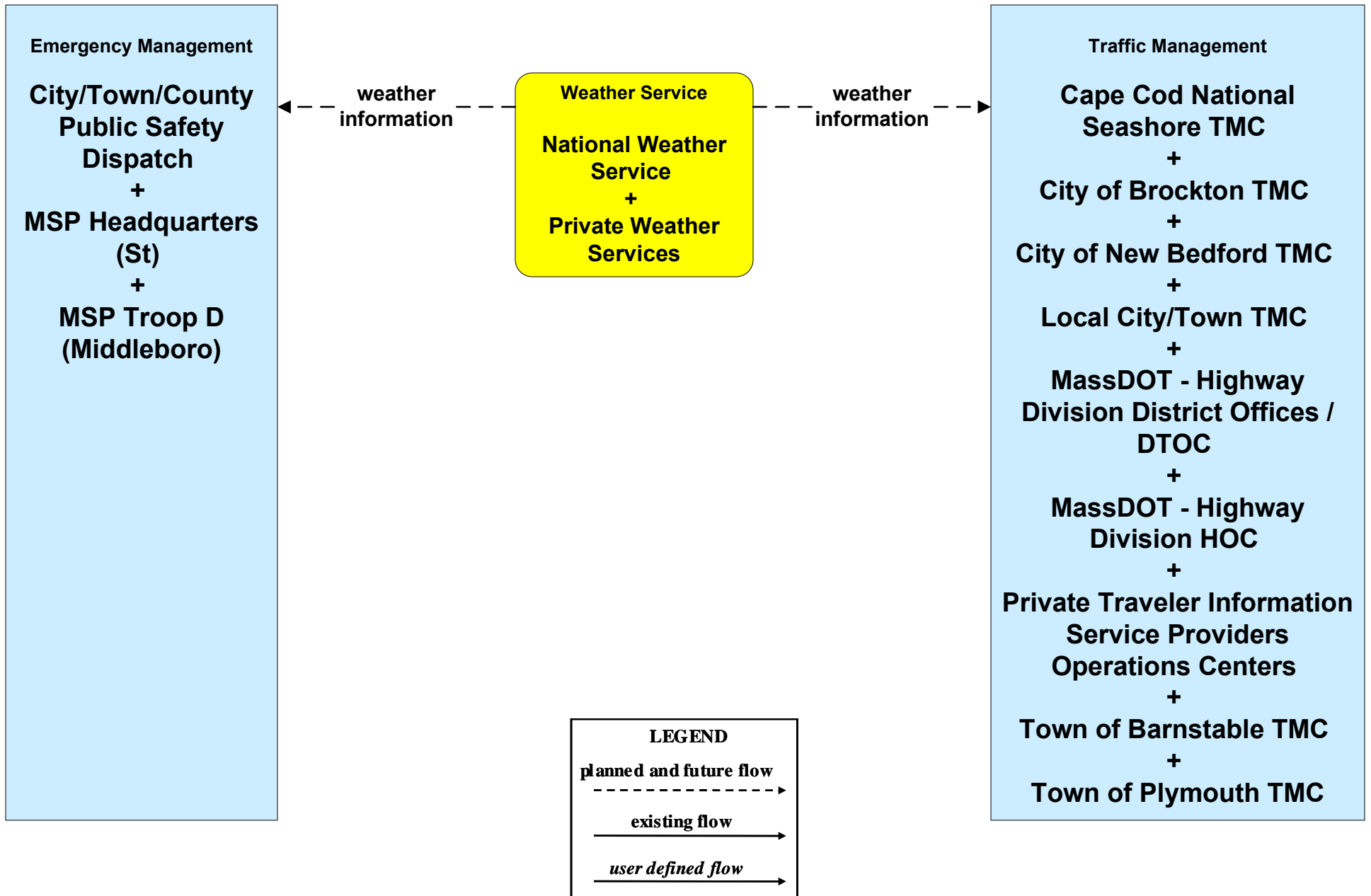
# MC03 - Road Weather Data Collection Local City/Town



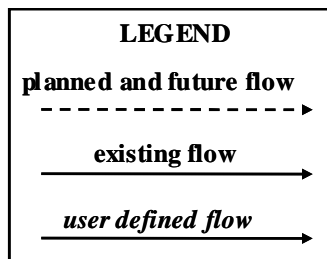
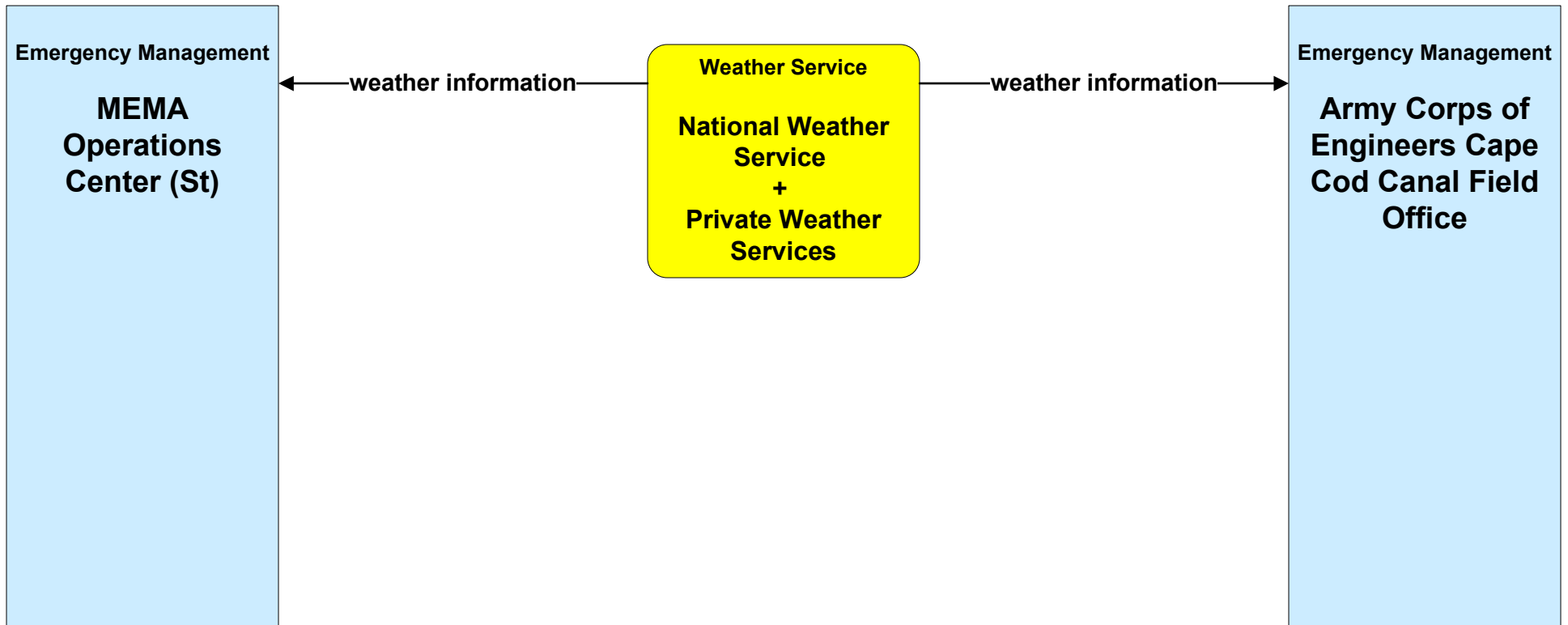
**MC04 - Weather Information Processing and Distribution  
National Weather Service (1 of 2)**



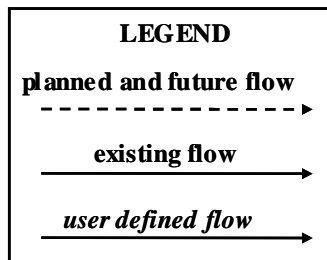
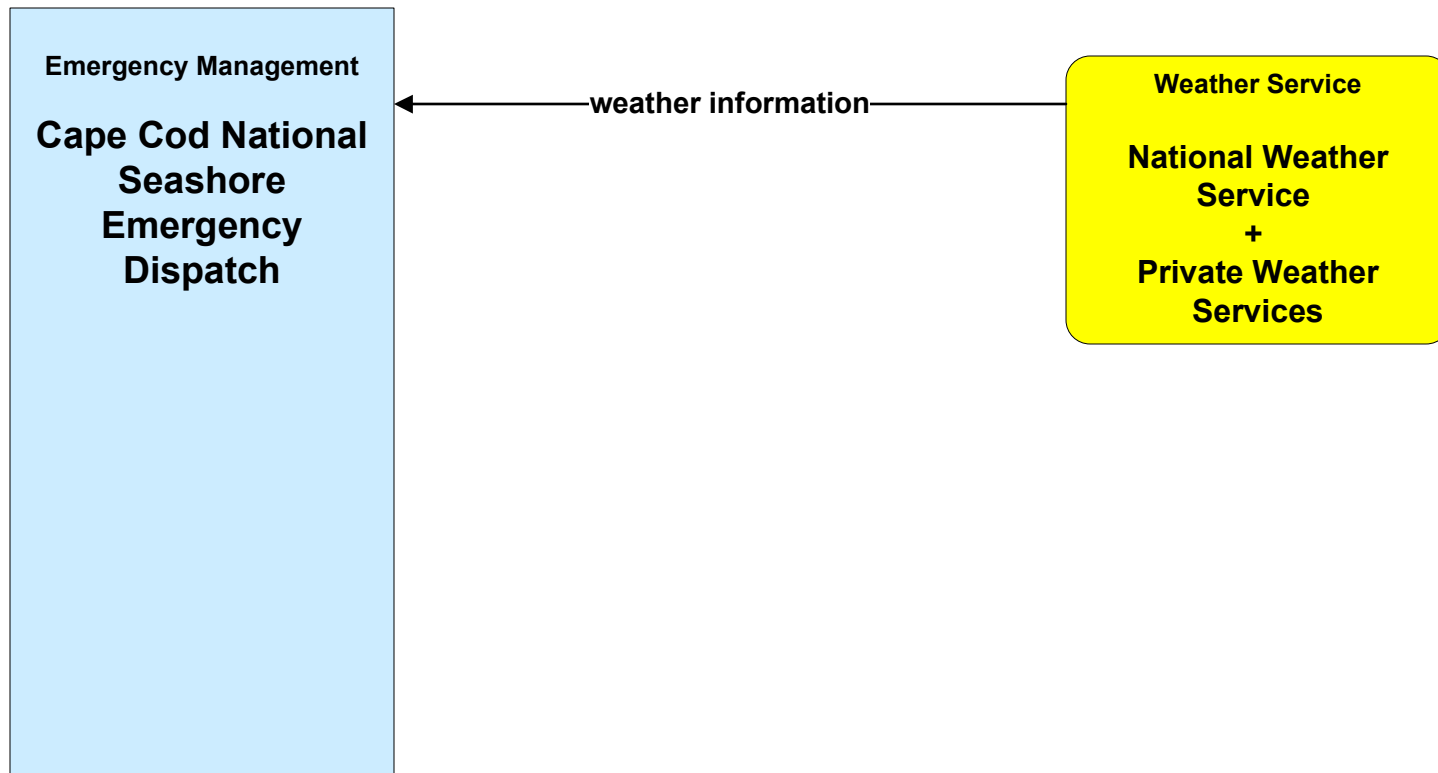
**MC04 - Weather Information Processing and Distribution  
National Weather Service (2 of 2)**



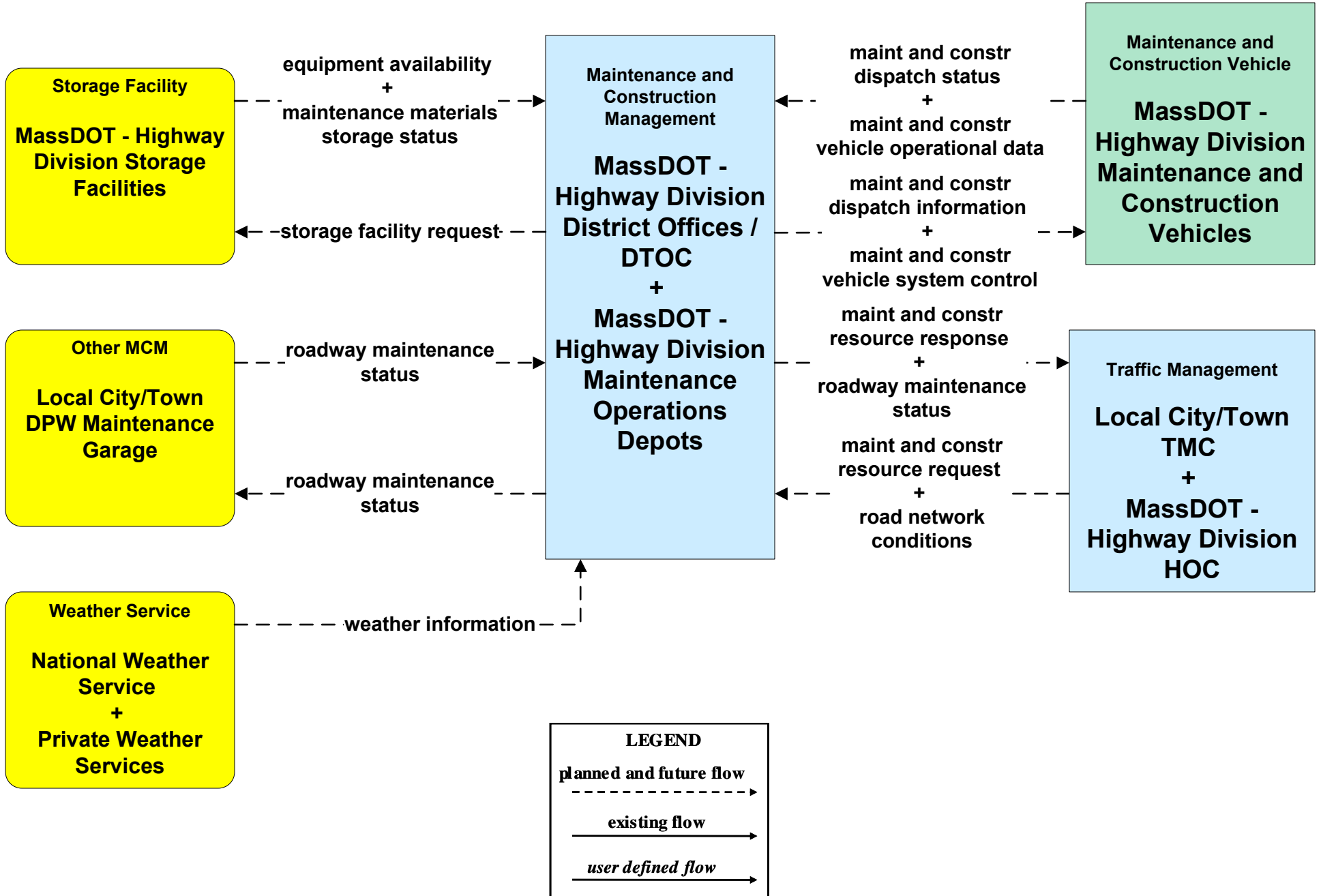
**MC04 - Weather Information Processing and Distribution  
MEMA Operations Center (St) and Army Corps of Engineers**



**MC04 - Weather Information Processing and Distribution  
Cape Cod National Seashore**

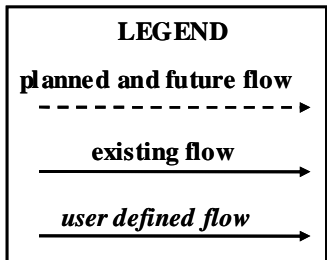
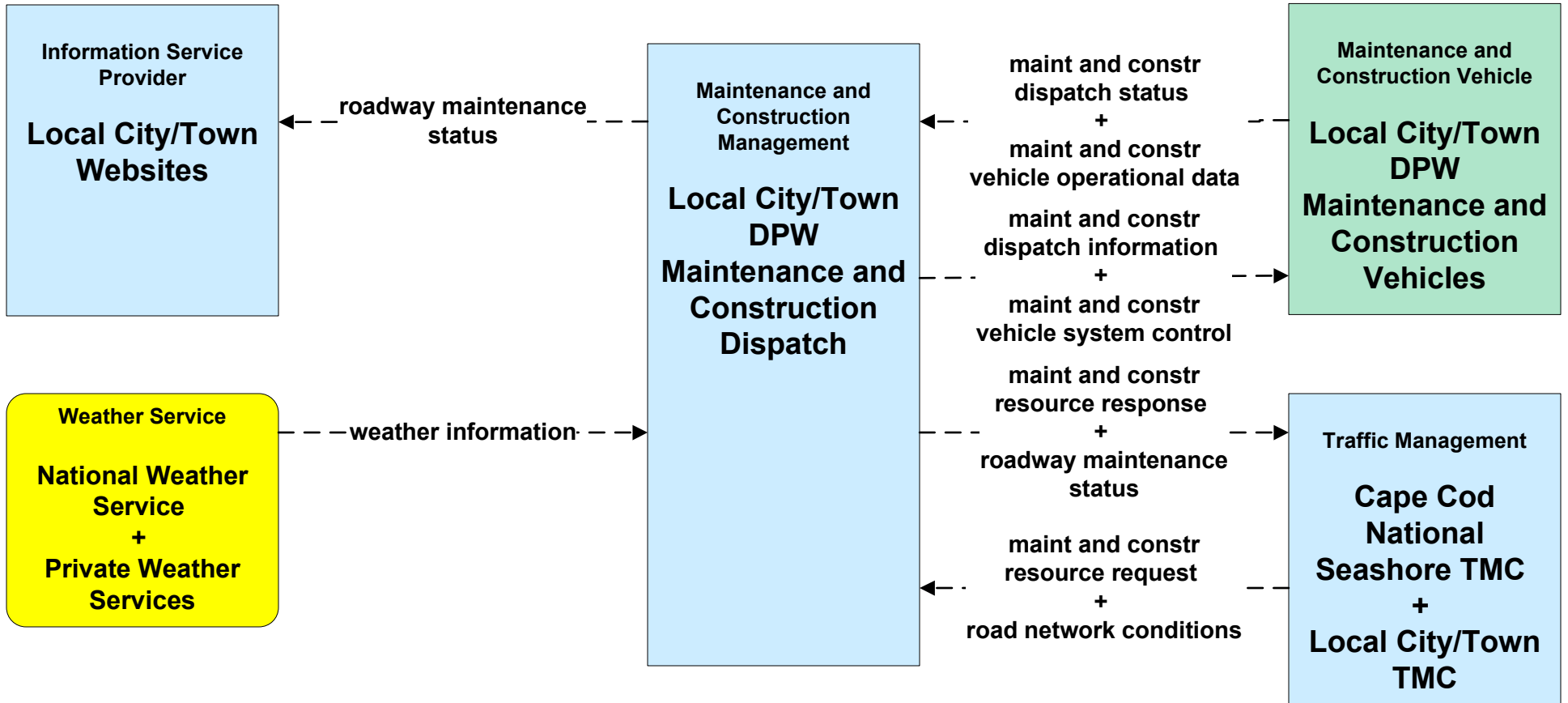


**MC06 - Winter Maintenance  
MassDOT - Highway Division (1 of 2)**

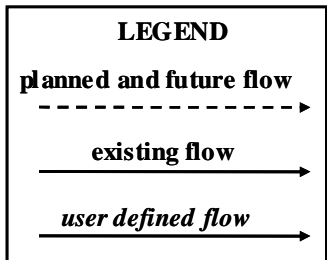
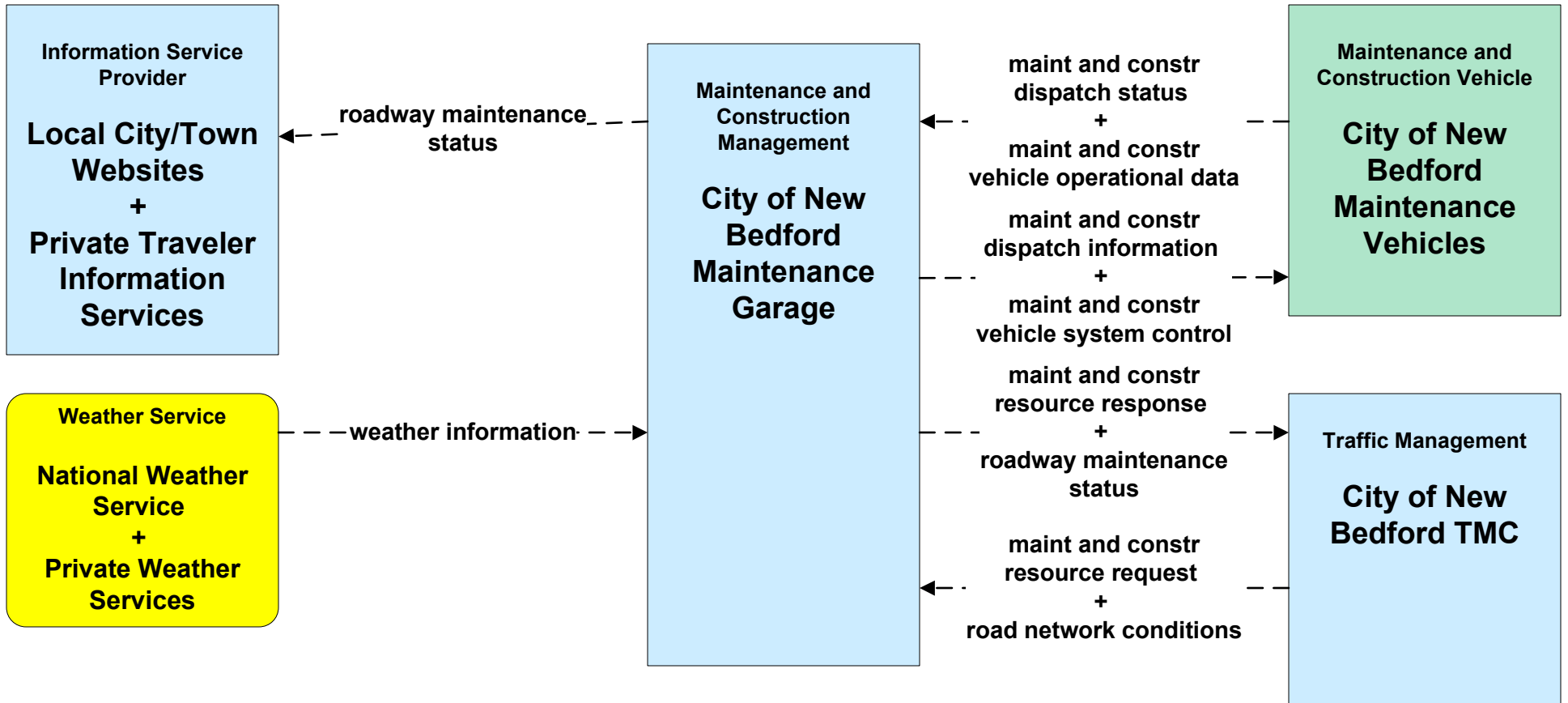




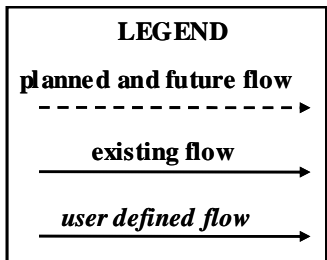
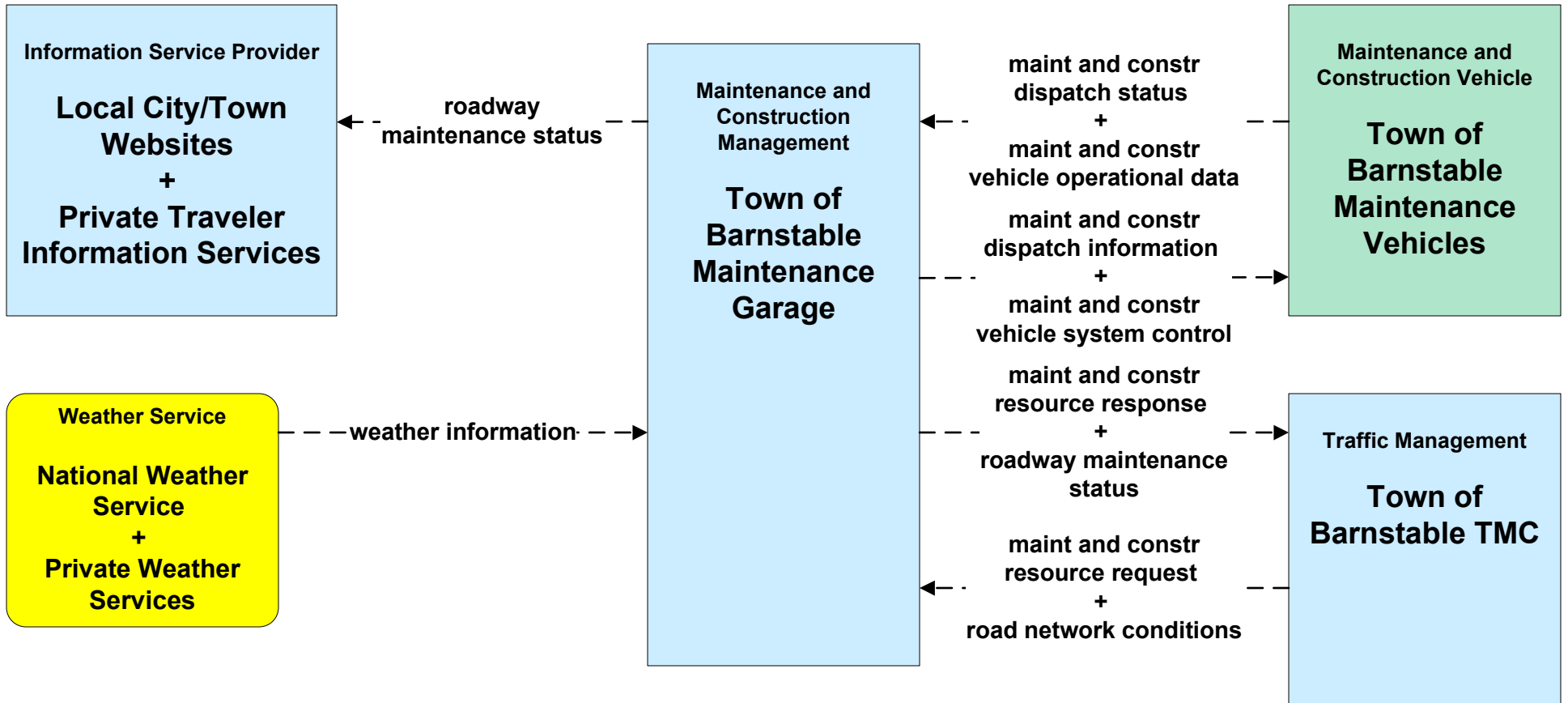
**MC06 - Winter Maintenance  
Local City/Town (1 of 2)**



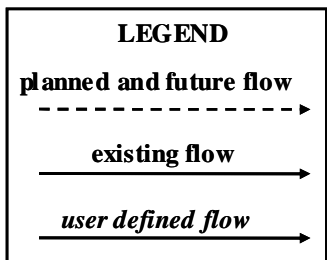
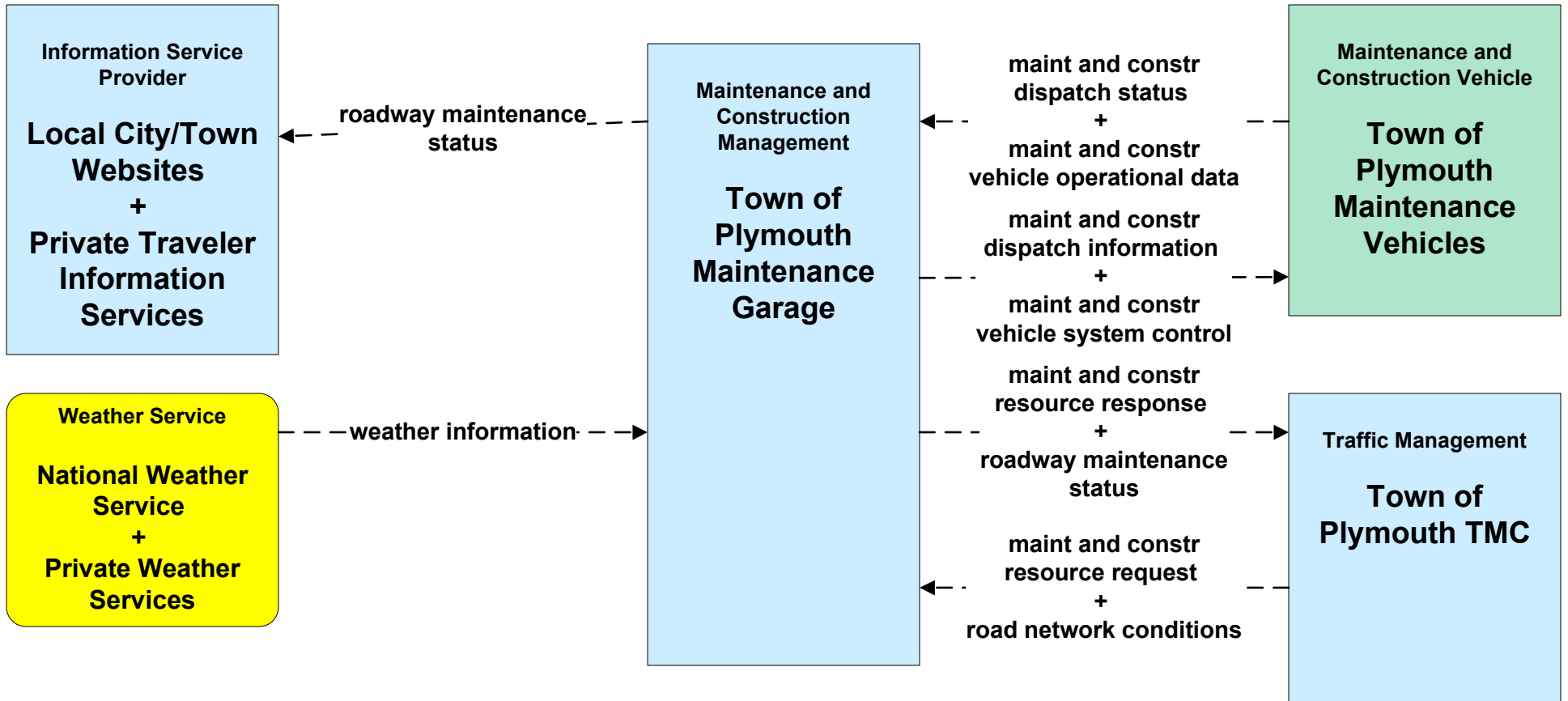
**MC06 - Winter Maintenance  
City of New Bedford (1 of 2)**



**MC06 - Winter Maintenance  
Town of Barnstable (1 of 2)**



**MC06 - Winter Maintenance  
Town of Plymouth (1 of 2)**



**MC06 - Winter Maintenance  
City of Brockton (1 of 2)**

