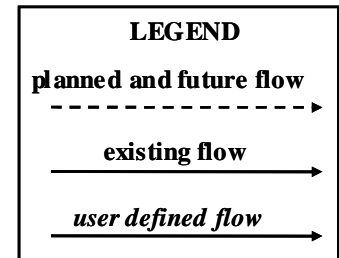


# **Southeastern Massachusetts Regional ITS Architecture**

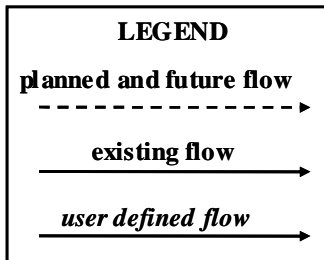
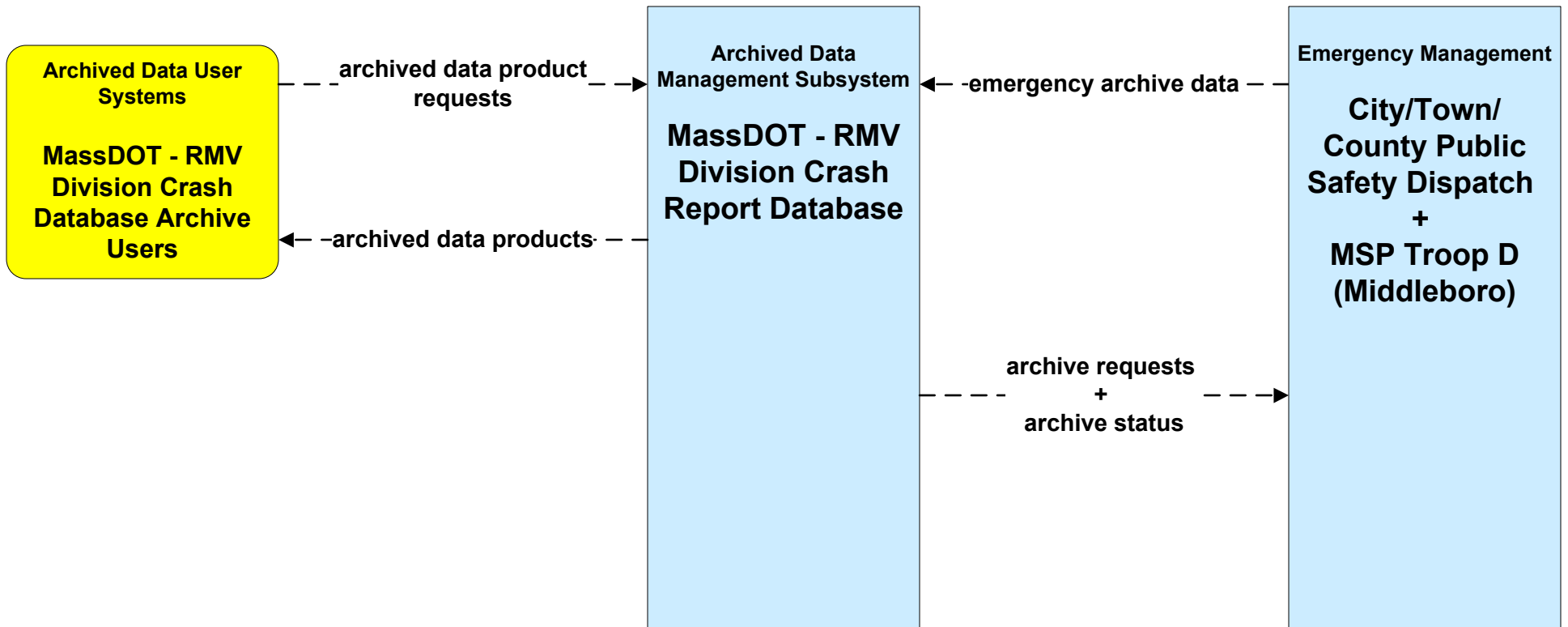
## **Customized Market Package Diagrams**

### **Archived Data (AD)**

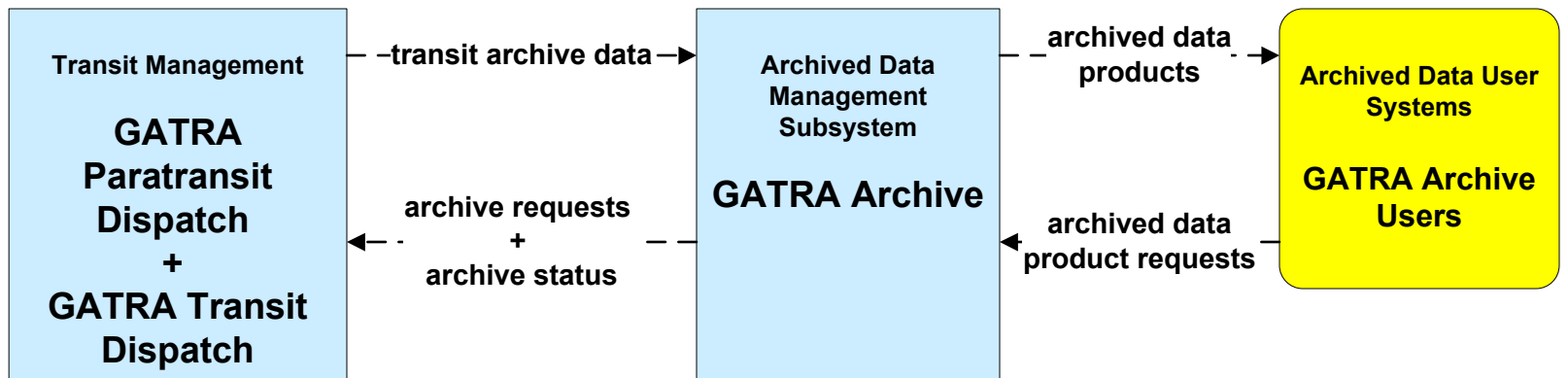
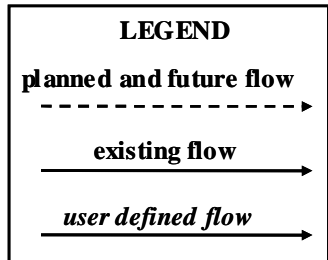
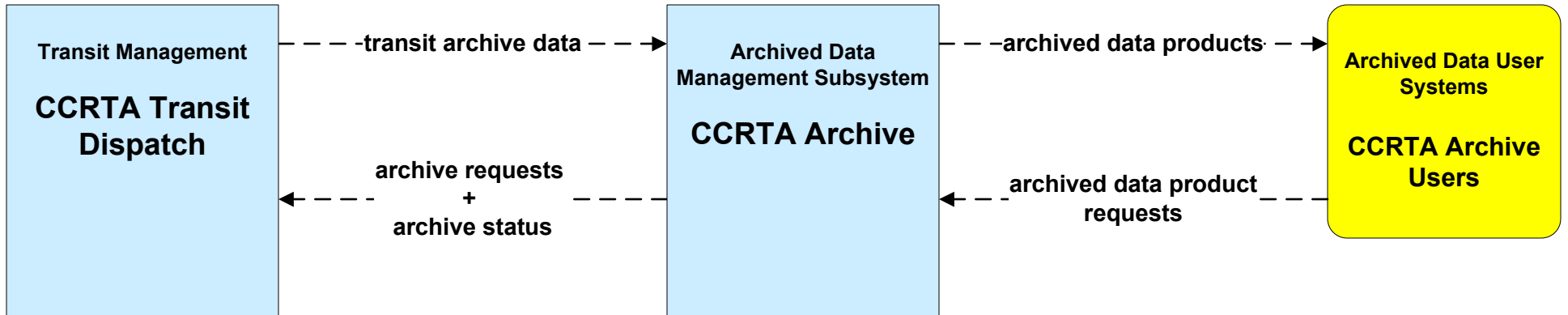
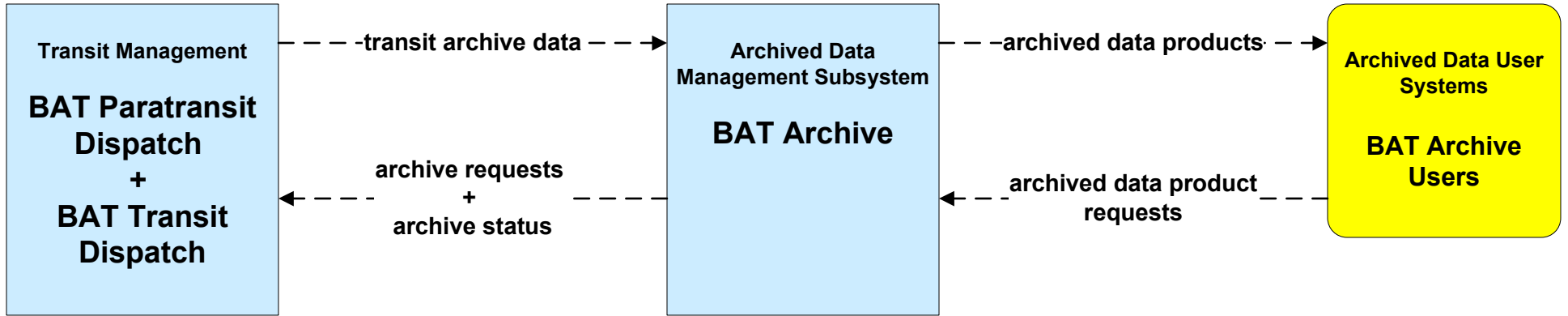
**AD1 - ITS Data Mart  
MassDOT – Highway Division**



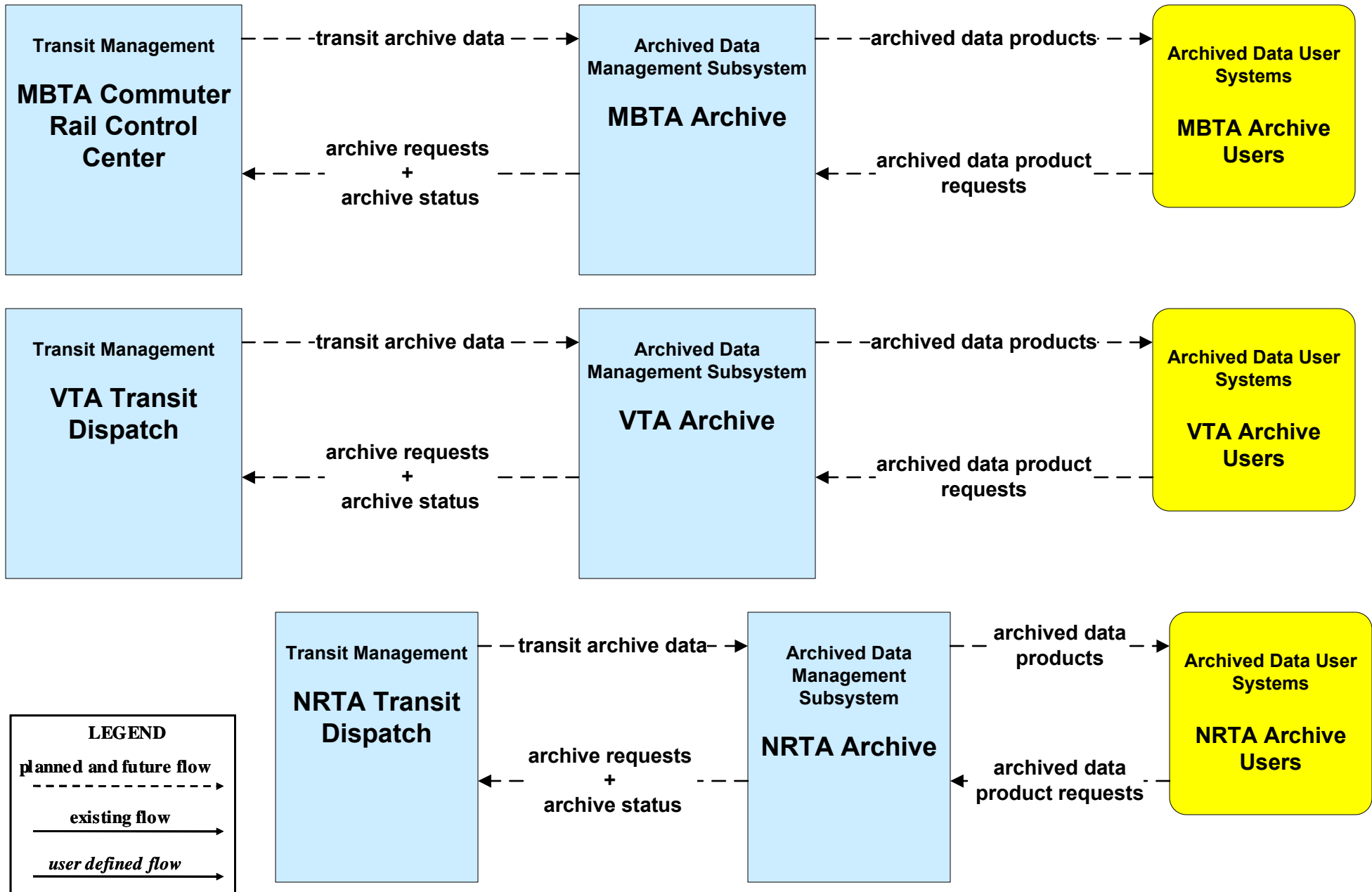
**AD1 - ITS Data Mart  
MassDOT - RMV**



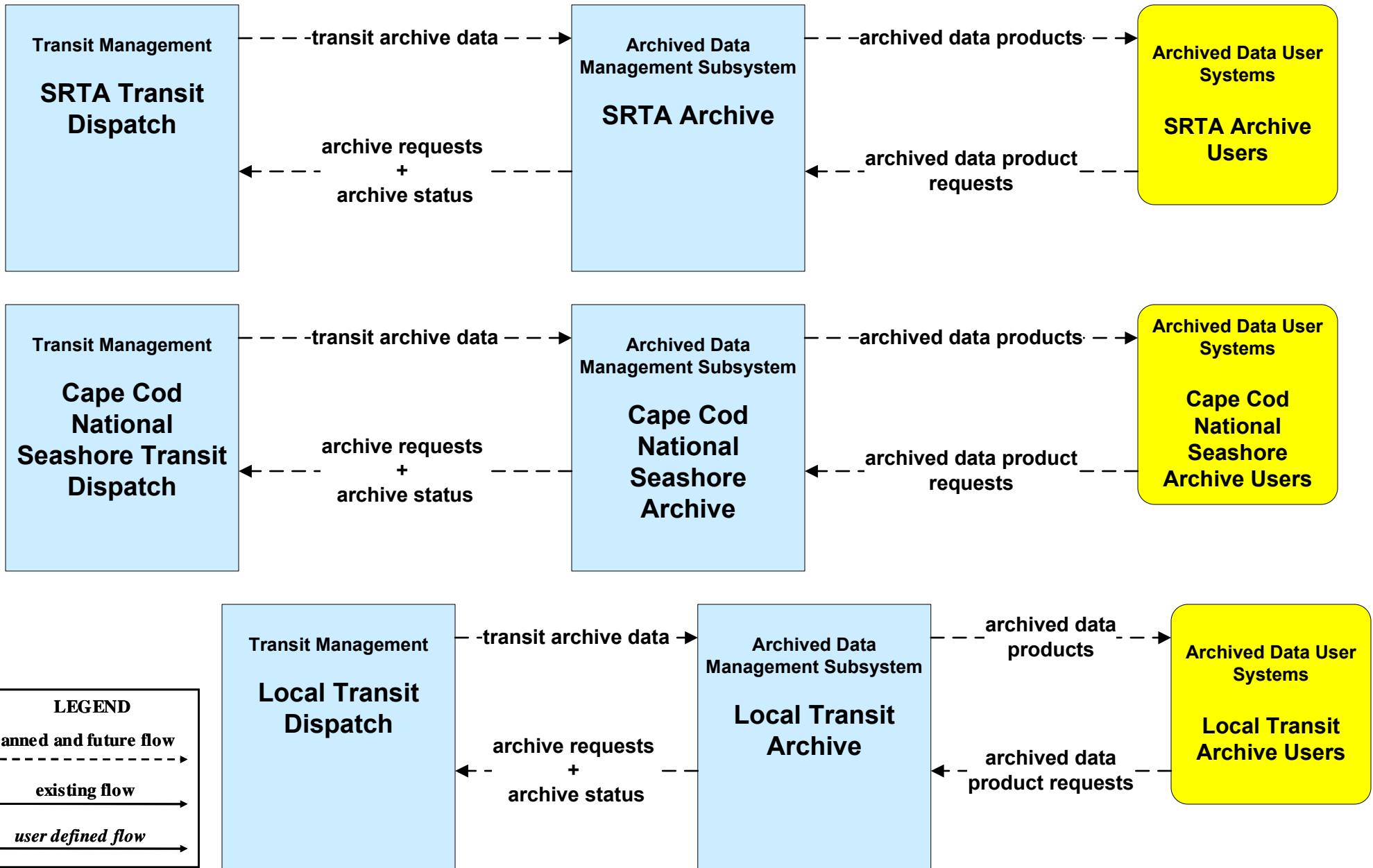
**AD1 - ITS Data Mart  
Transit Databases (1 of 3)**



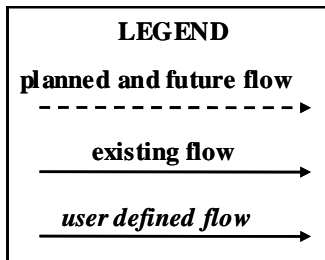
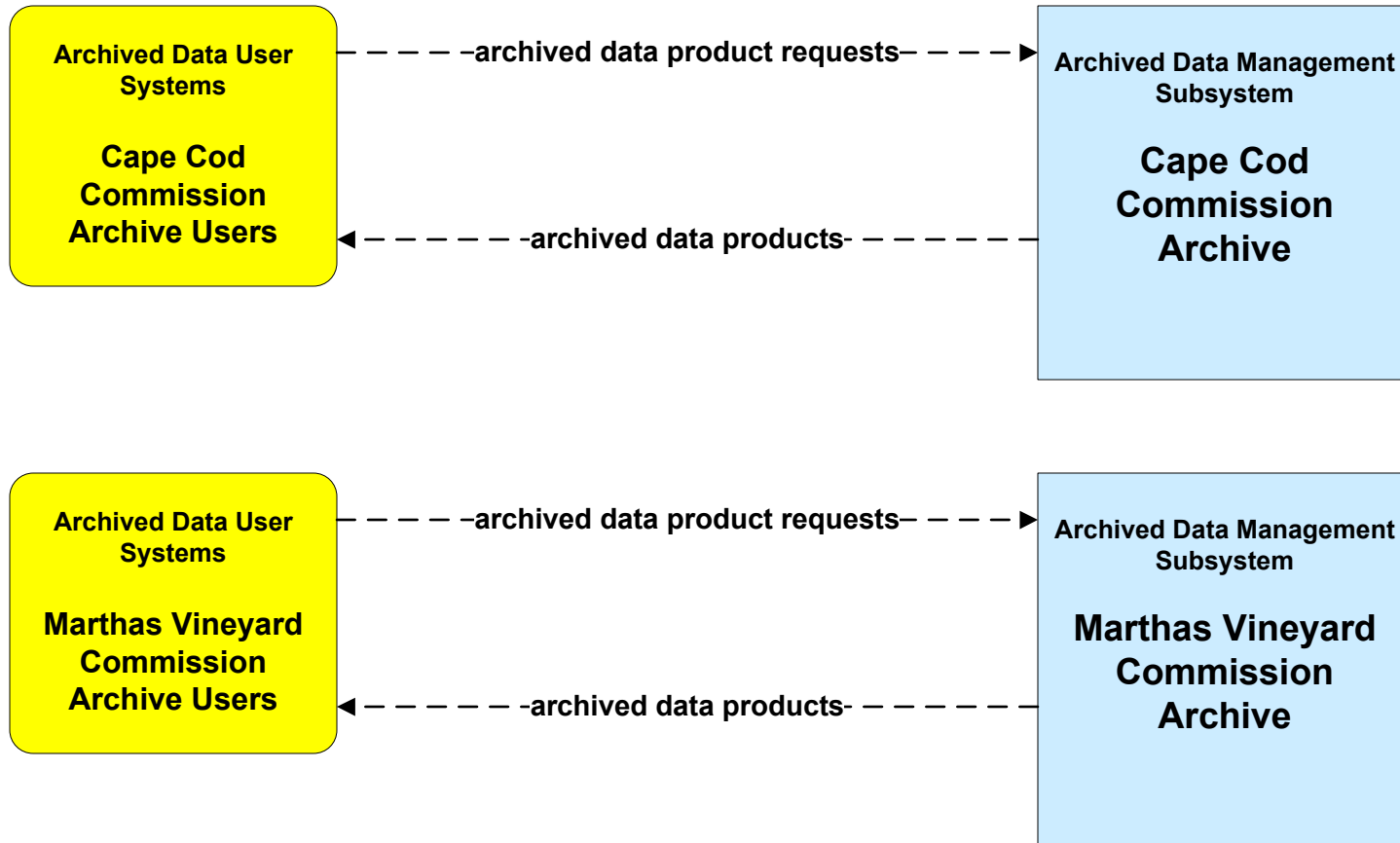
**AD1 - ITS Data Mart  
Transit Databases (2 of 3)**



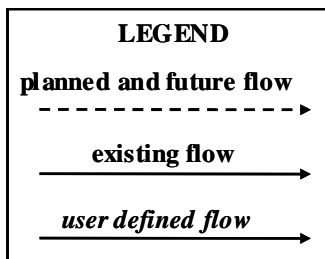
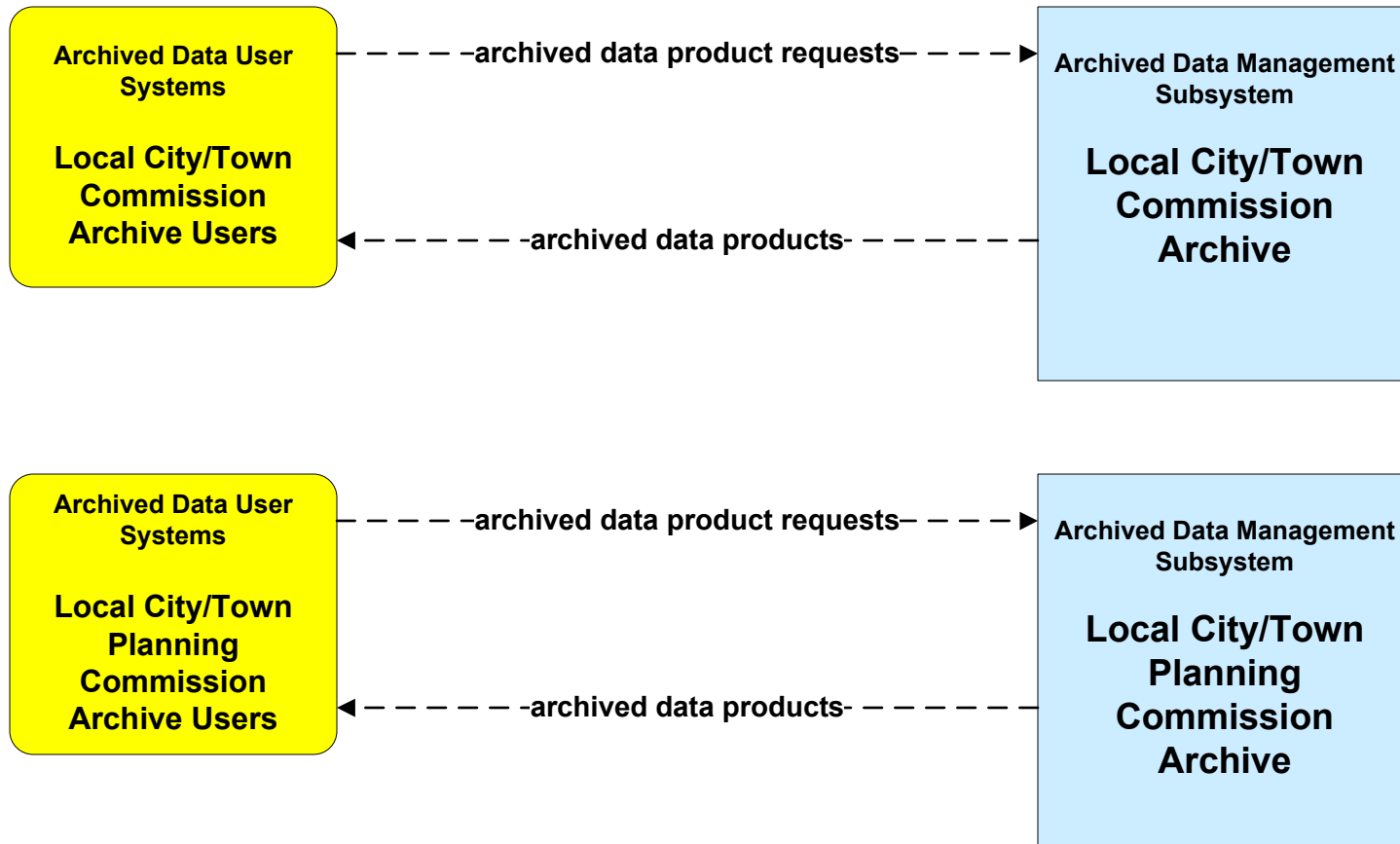
**AD1 - ITS Data Mart  
Transit Databases (3 of 3)**



**AD1 - ITS Data Mart  
Regional Planning Commissions Archives (1 of 3)**

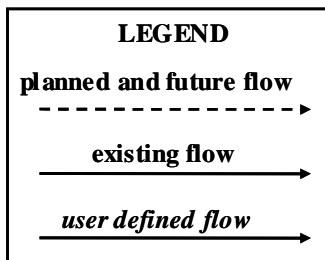


**AD1 - ITS Data Mart  
Regional Planning Commissions Archives (2 of 3)**

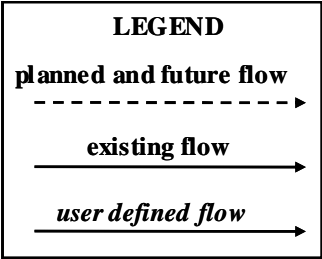
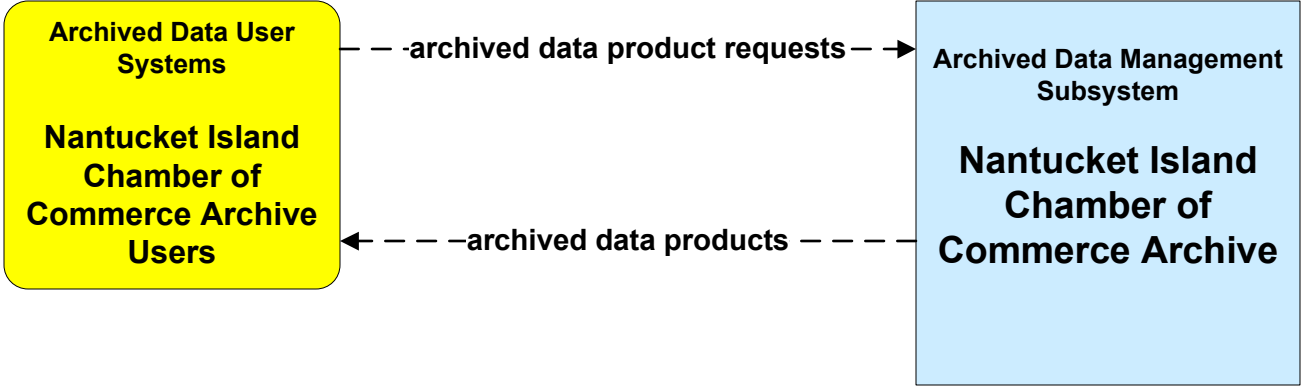
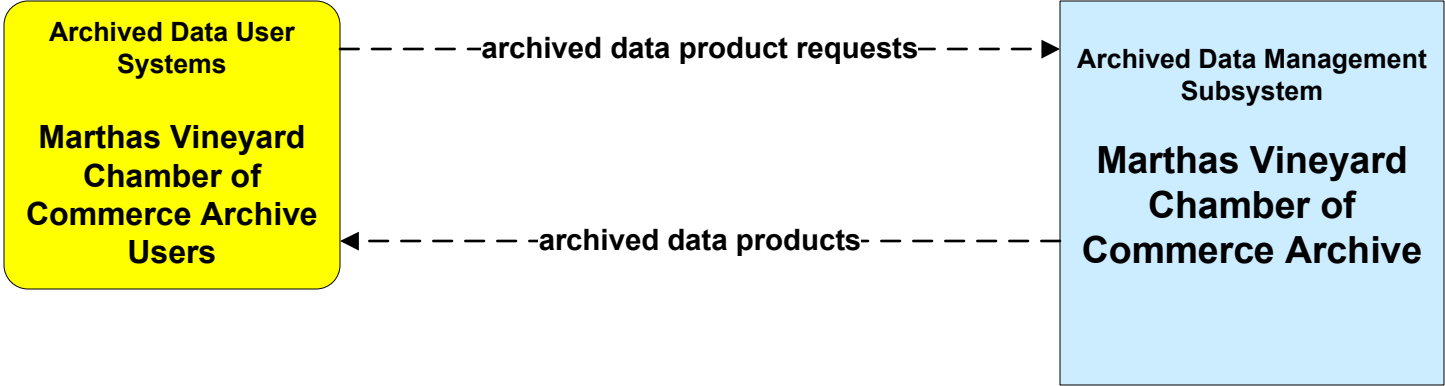
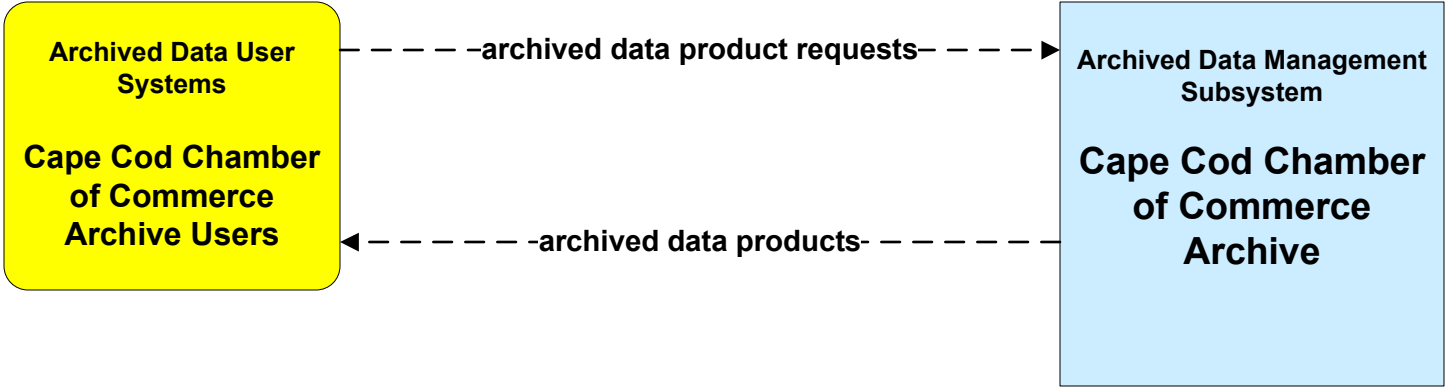




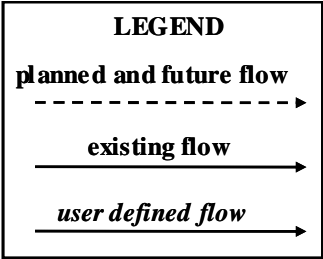
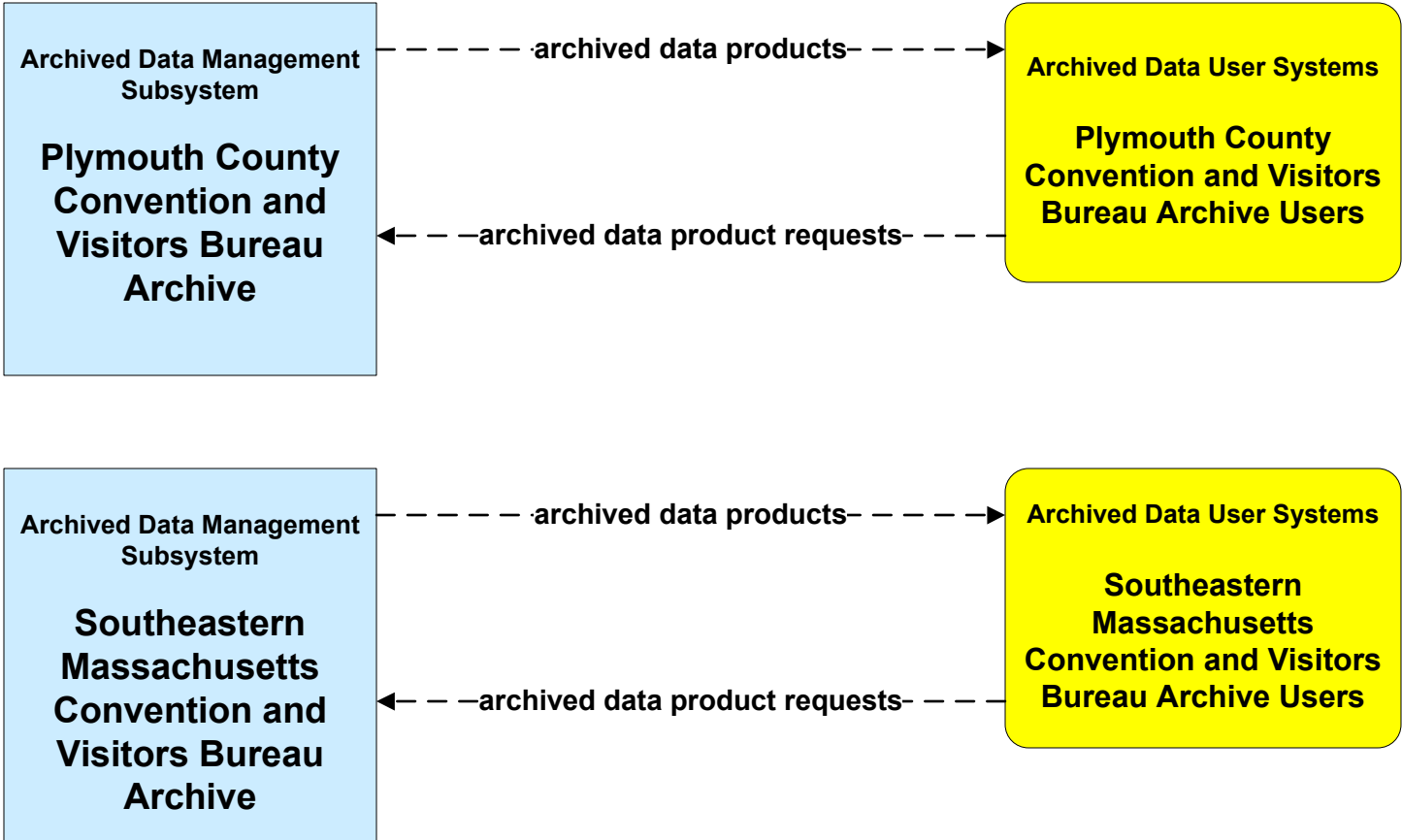
**AD1 - ITS Data Mart  
Regional Planning Commissions Archives (3 of 3)**



**AD1 - ITS Data Mart  
Tourism Councils (1 of 2)**



**AD1 - ITS Data Mart  
Tourism Councils (2 of 2)**



**AD3 - ITS Virtual Data Warehouse  
MassDOT – Office of Transportation Planning**

