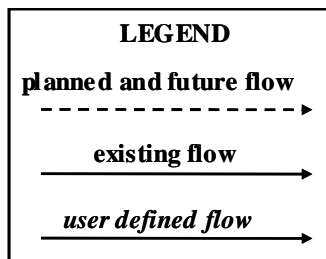
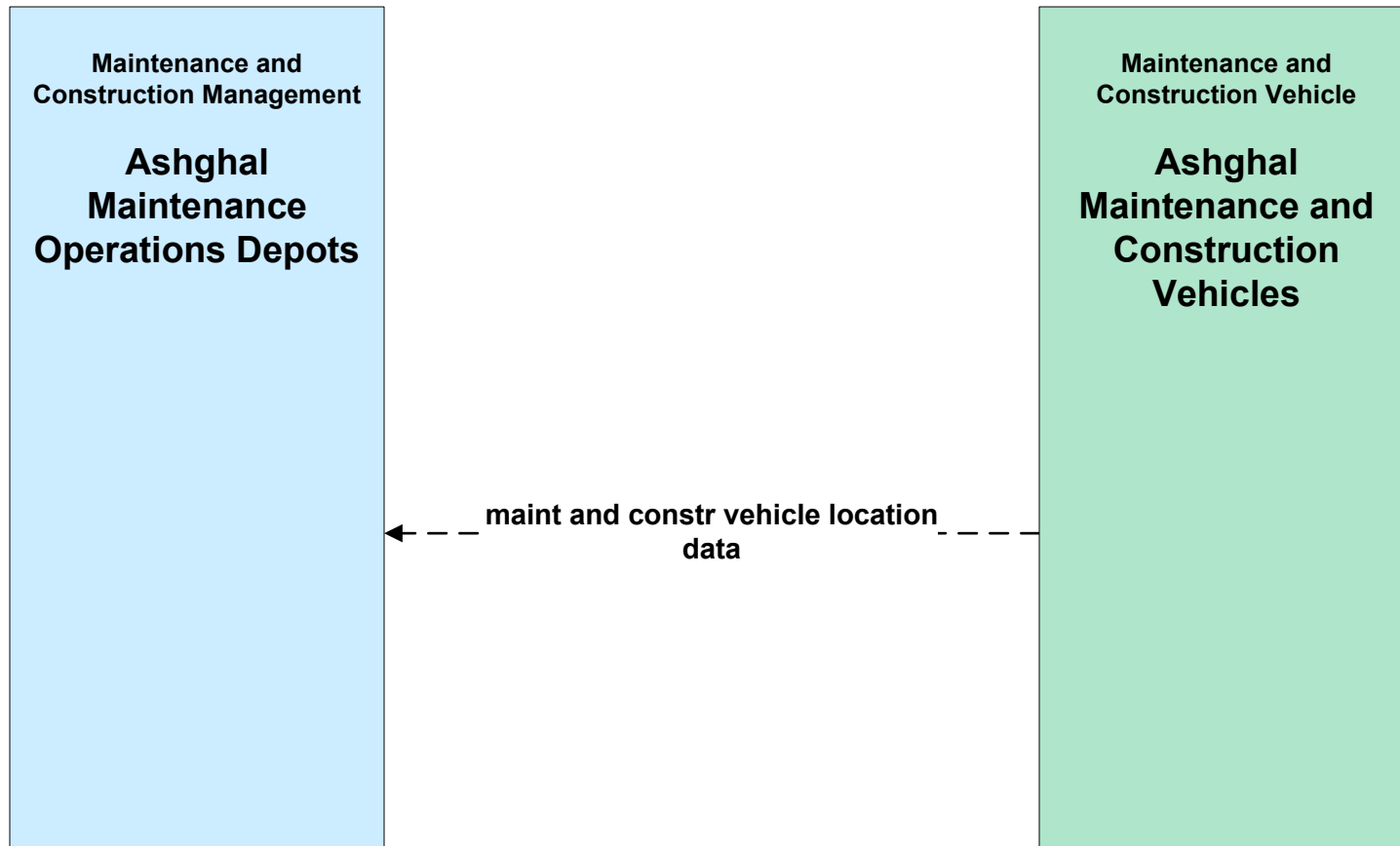


State of Qatar ITS Architecture

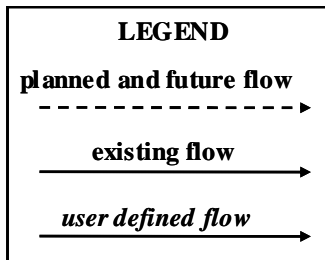
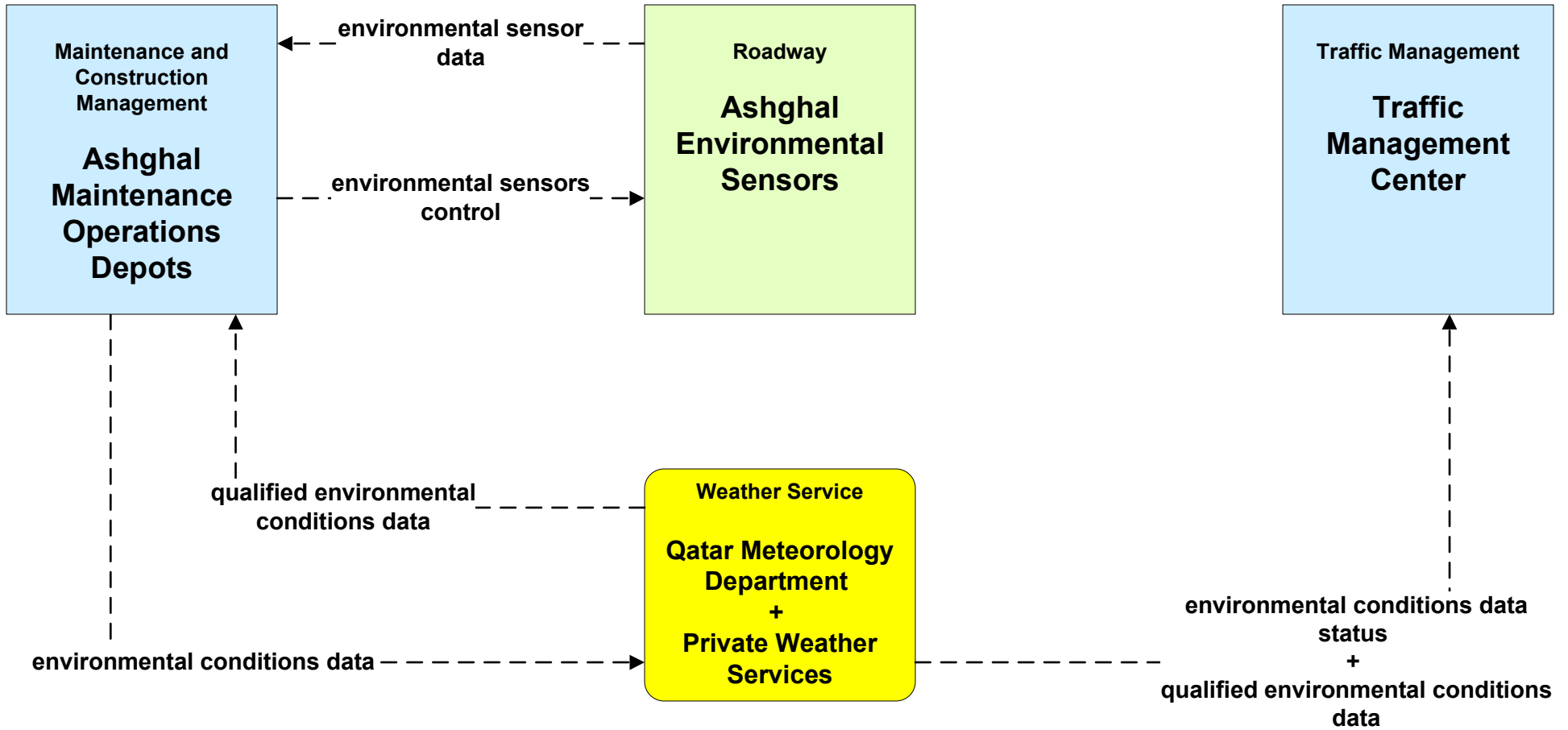
Customized Service Package Diagrams

Maintenance and Construction (MC)

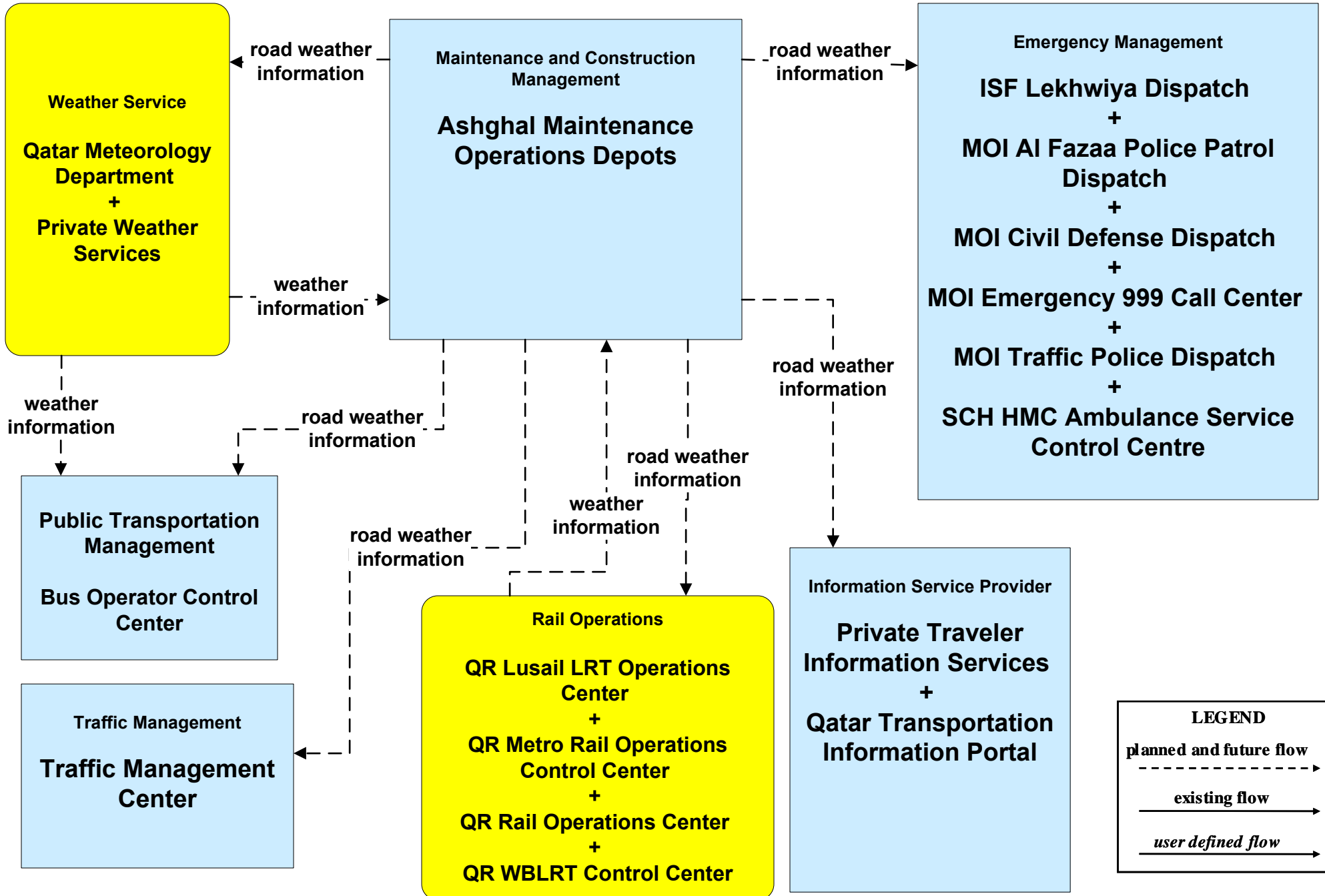
MC01 - Maintenance and Construction Vehicle Tracking



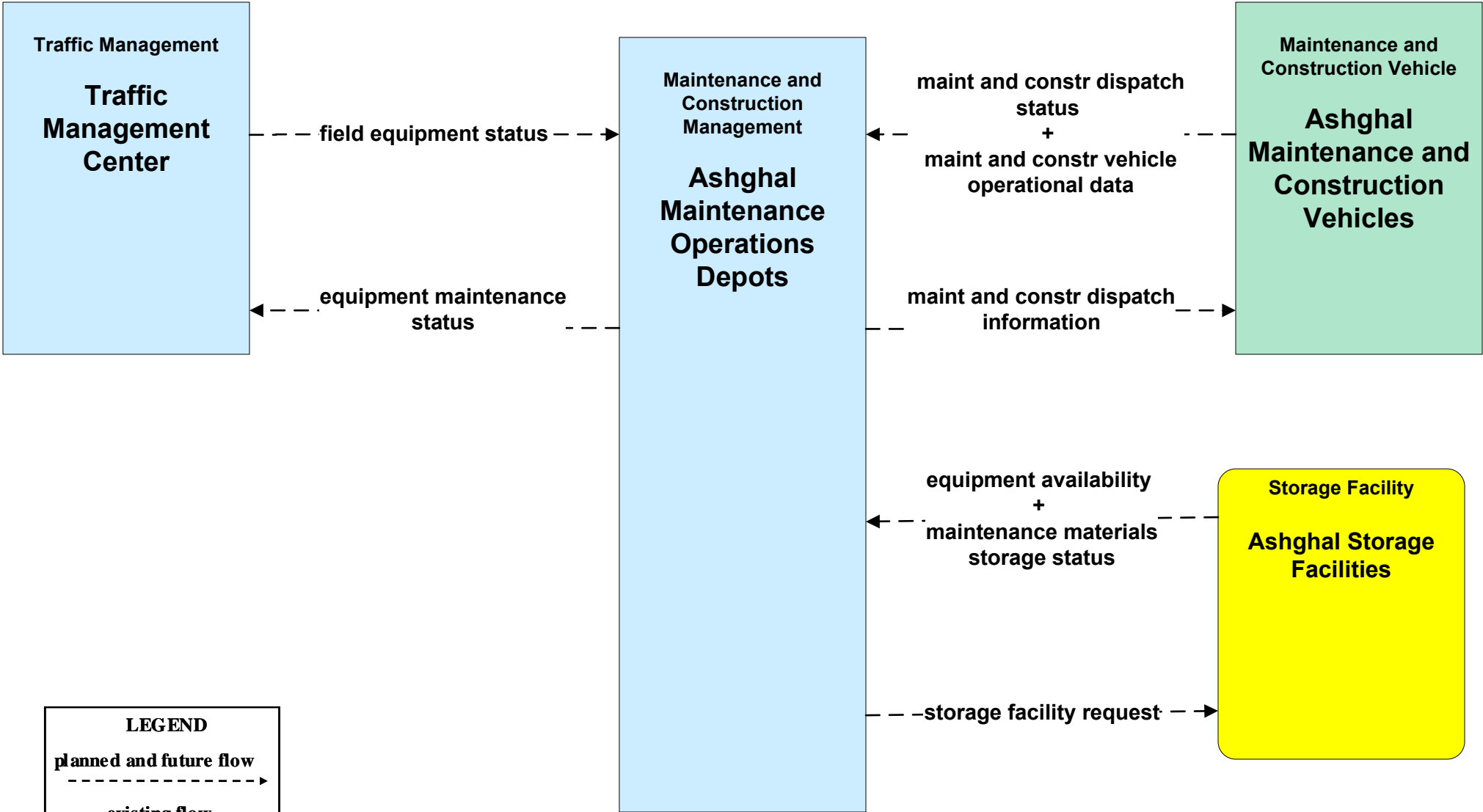
MC03 - Road Weather Data Collection



MC04 - Weather Information Processing and Distribution



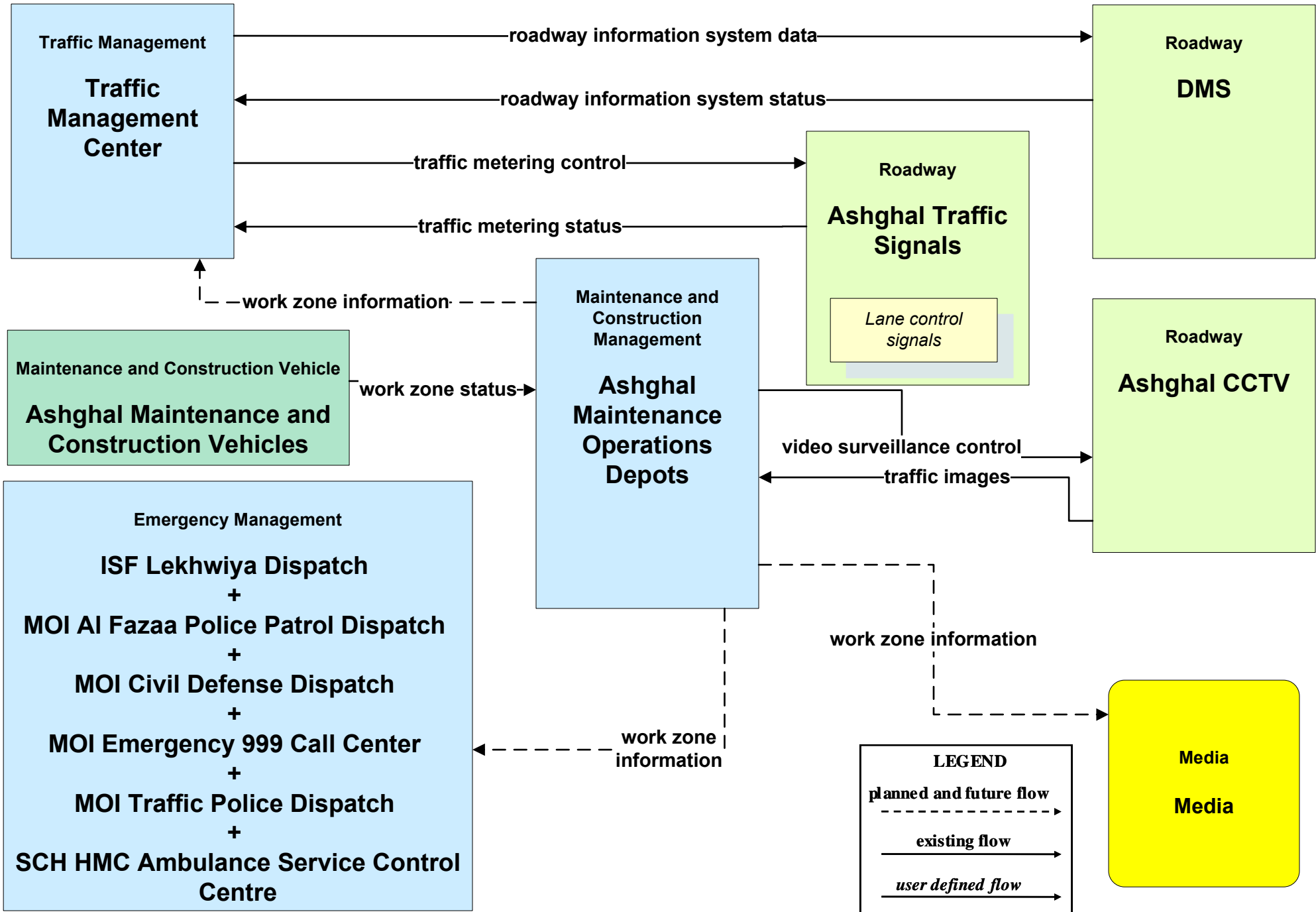
**MC07 - Roadway Maintenance and Construction
Ashghal**



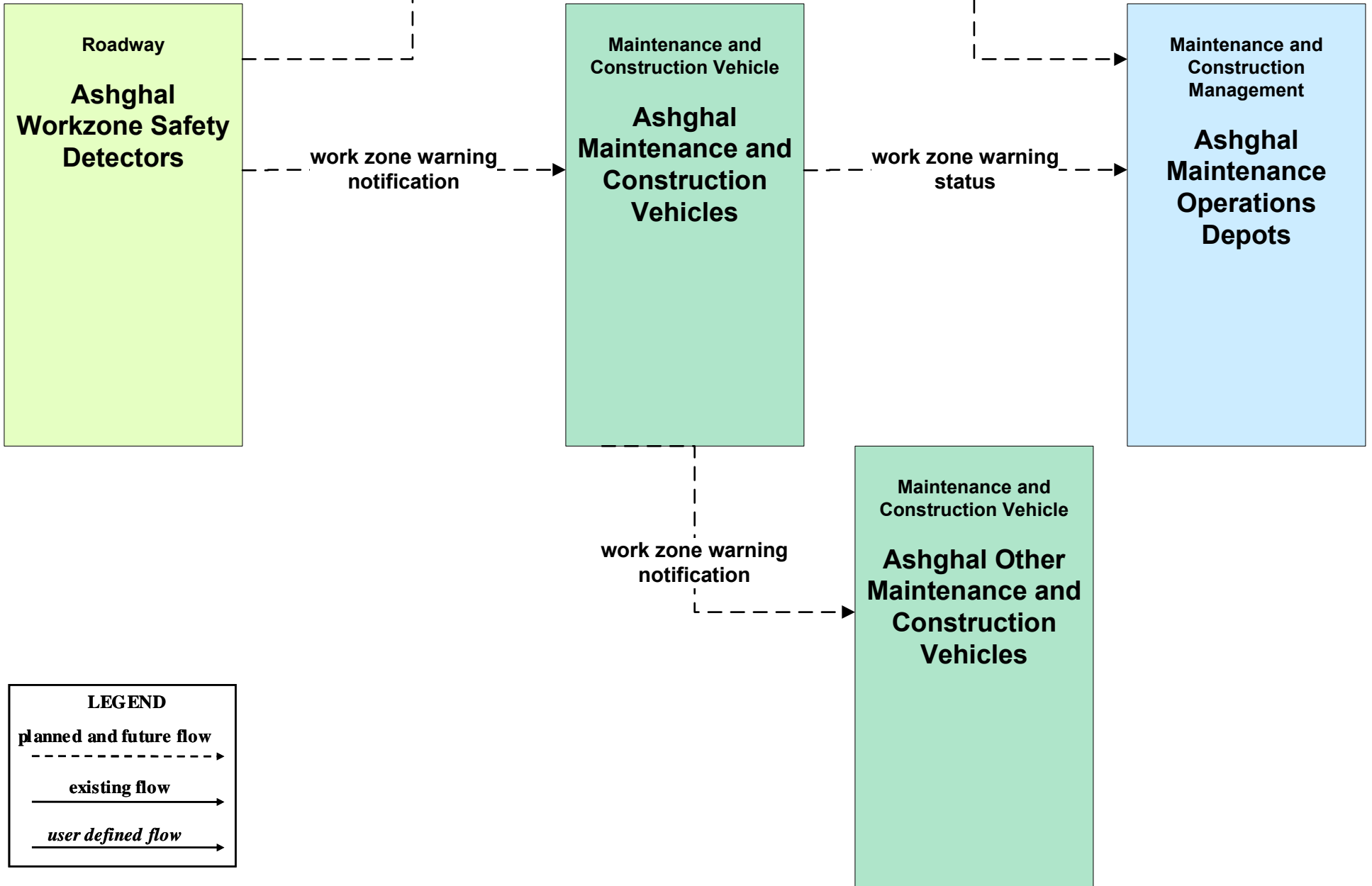
LEGEND

- planned and future flow*
- existing flow*
- user defined flow*

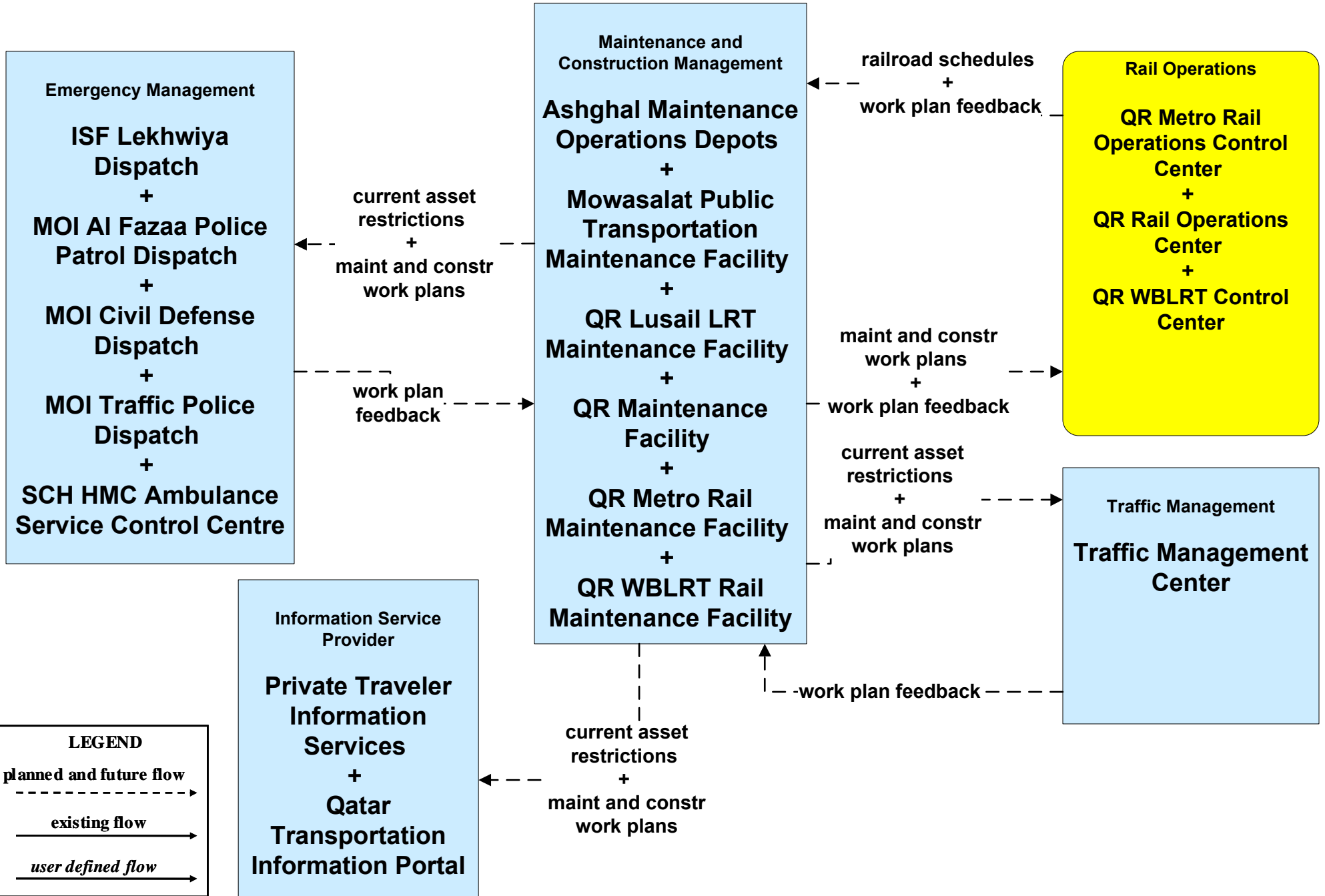
MC08 - Work Zone Management



**MC09 - Workzone Safety Monitoring
Ashghal**



**MC10 - Maintenance and Construction Activity Coordination
Restrictions, Work Plans and Feedback**



MC12 – Infrastructure Monitoring Ashghal

