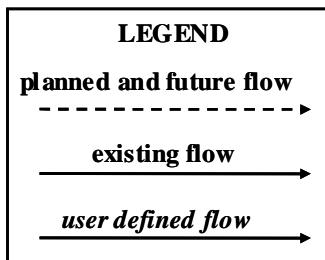
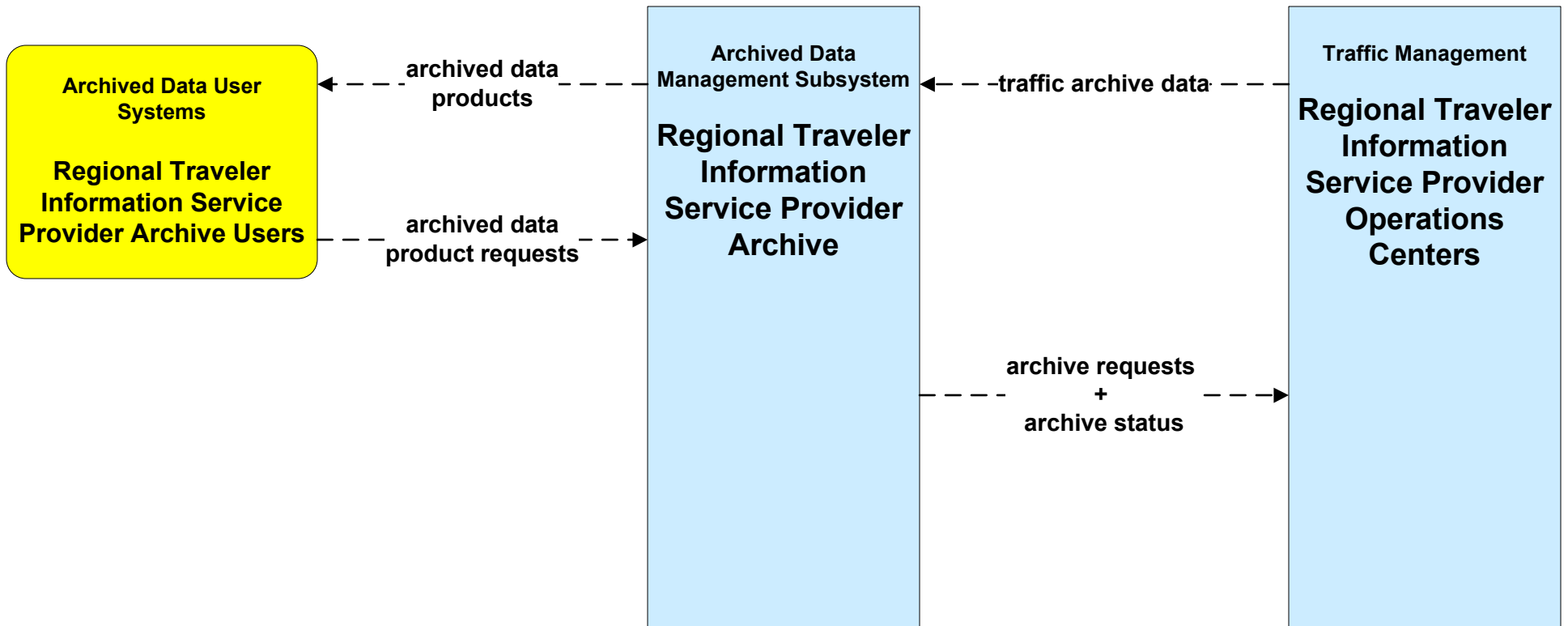
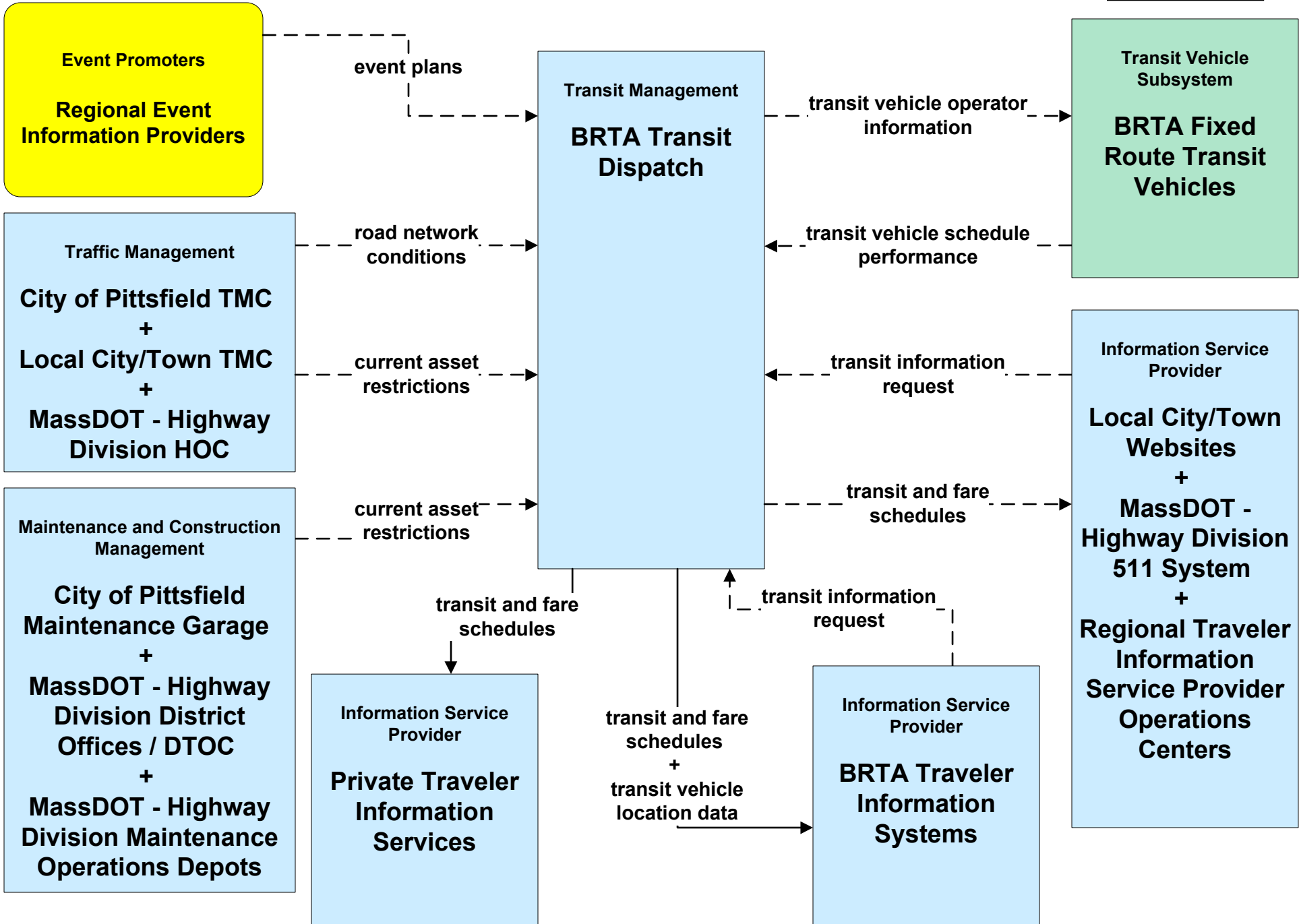
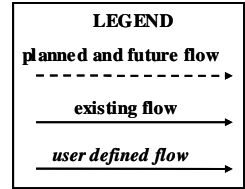


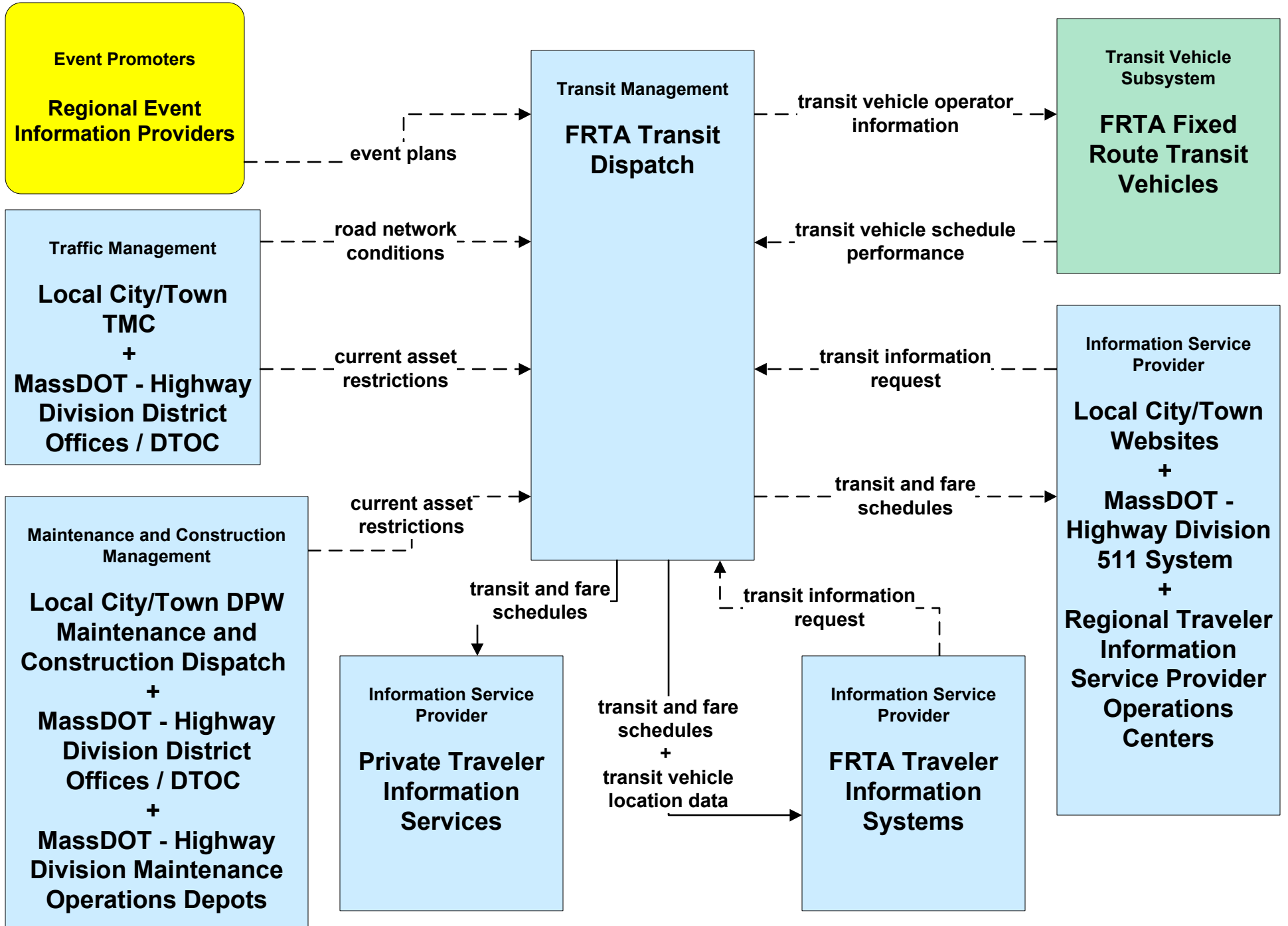
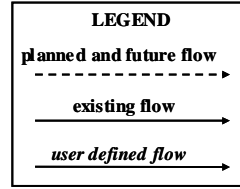
AD1 - ITS Data Mart
Regional Traveler Information Service Providers



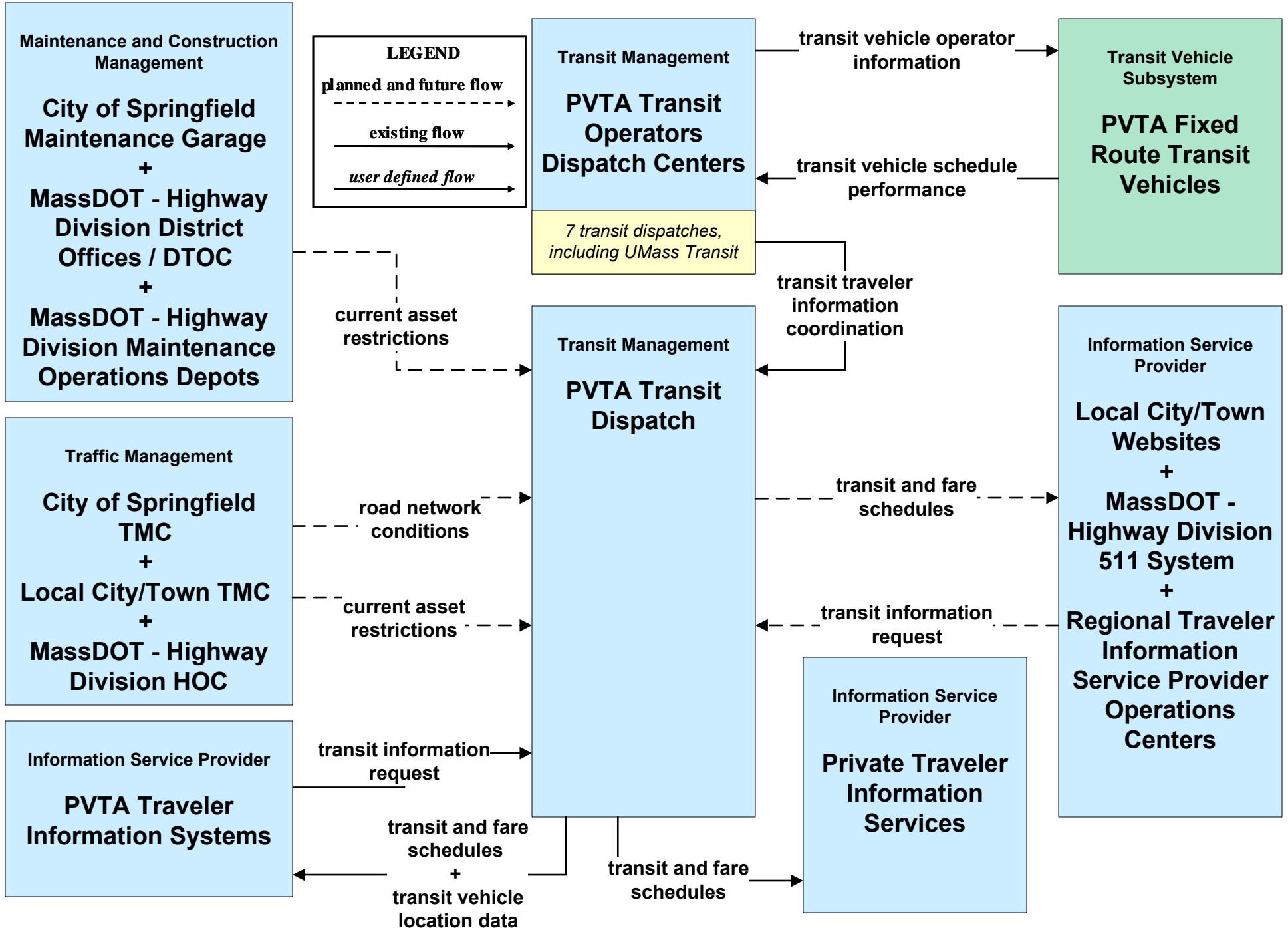
APTS02 - Transit Fixed-Route Operations BRTA



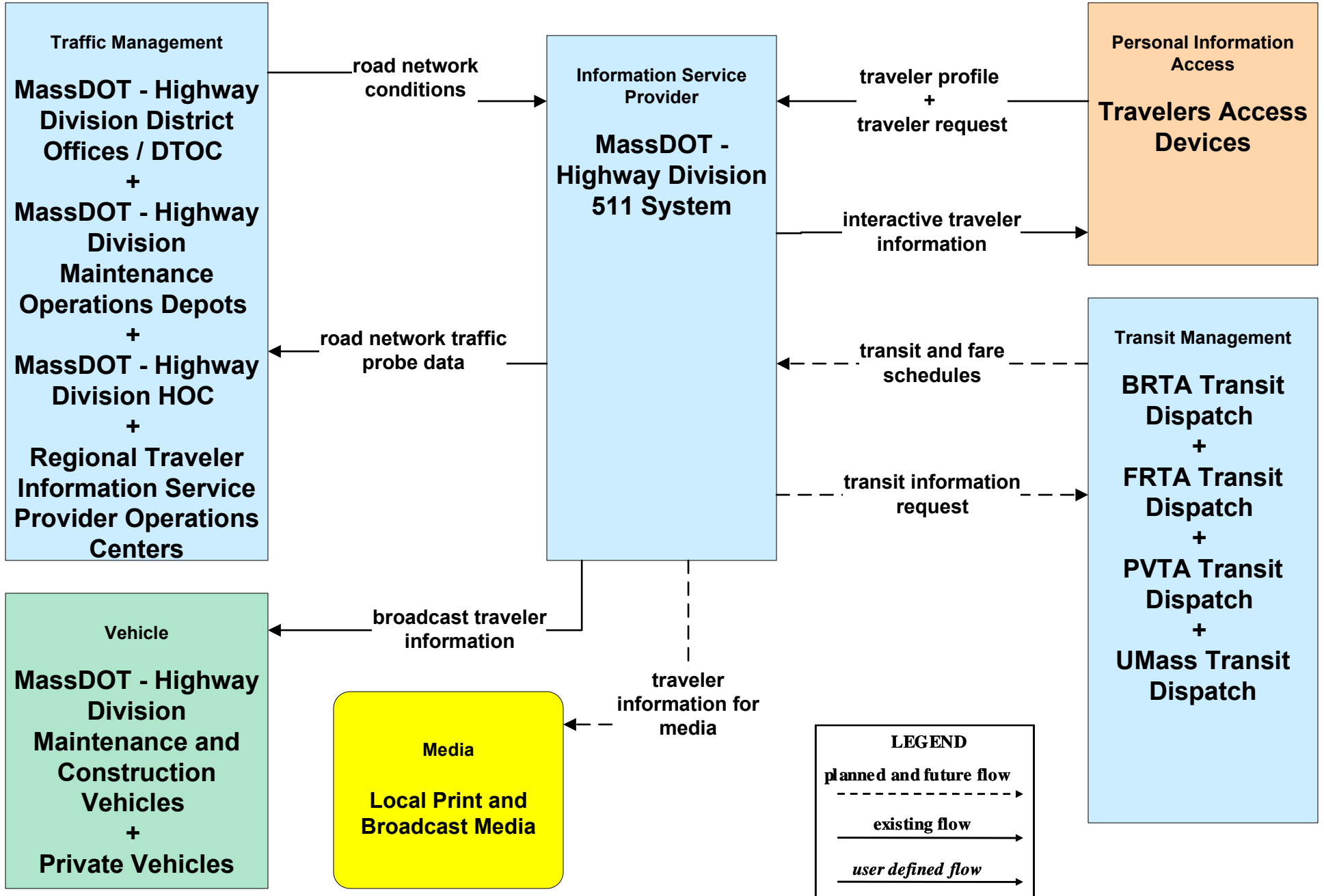
APTS02 - Transit Fixed-Route Operations FRTA



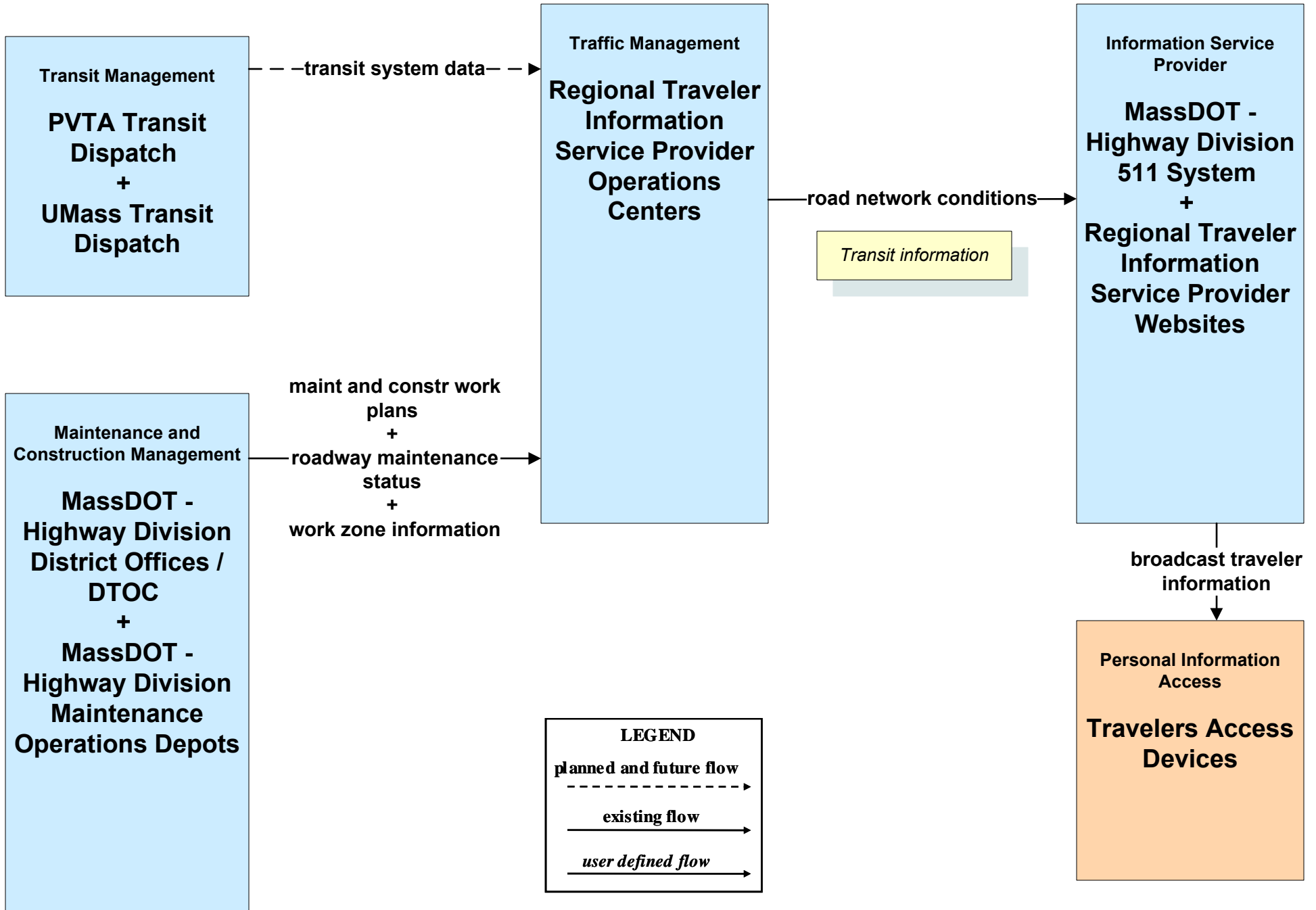
APTS02 - Transit Fixed-Route Operations PVTA



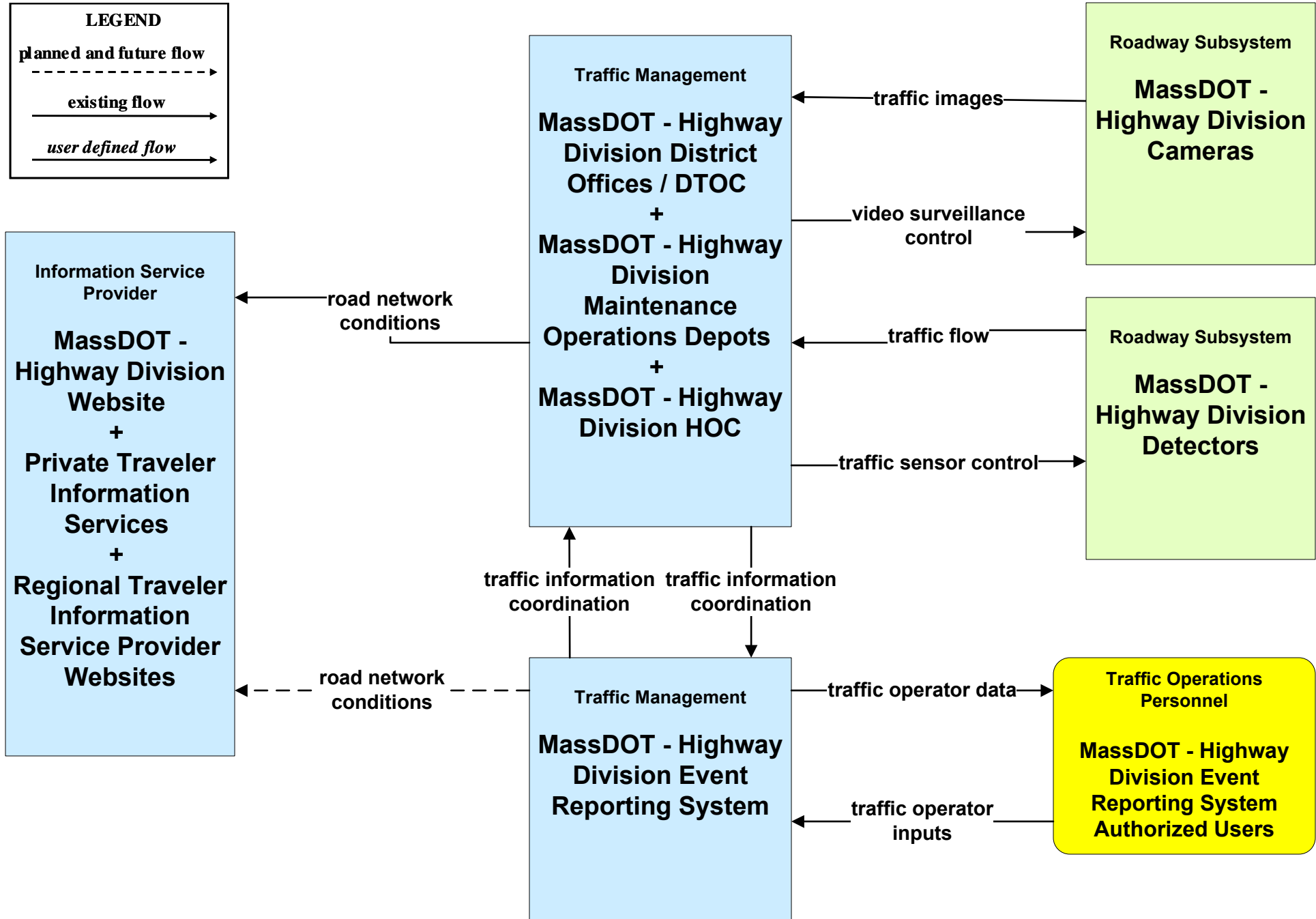
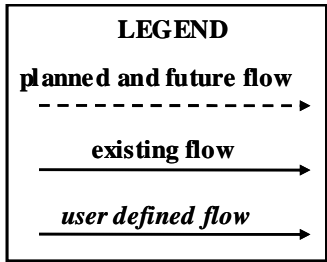
**ATIS02 - Interactive Traveler Information
MassDOT - Highway Division**



ATIS02 - Interactive Traveler Information Regional Traveler Information Service Providers

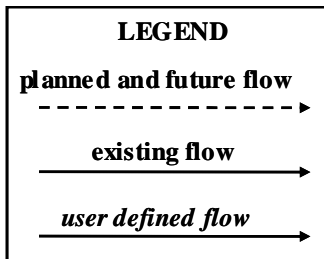
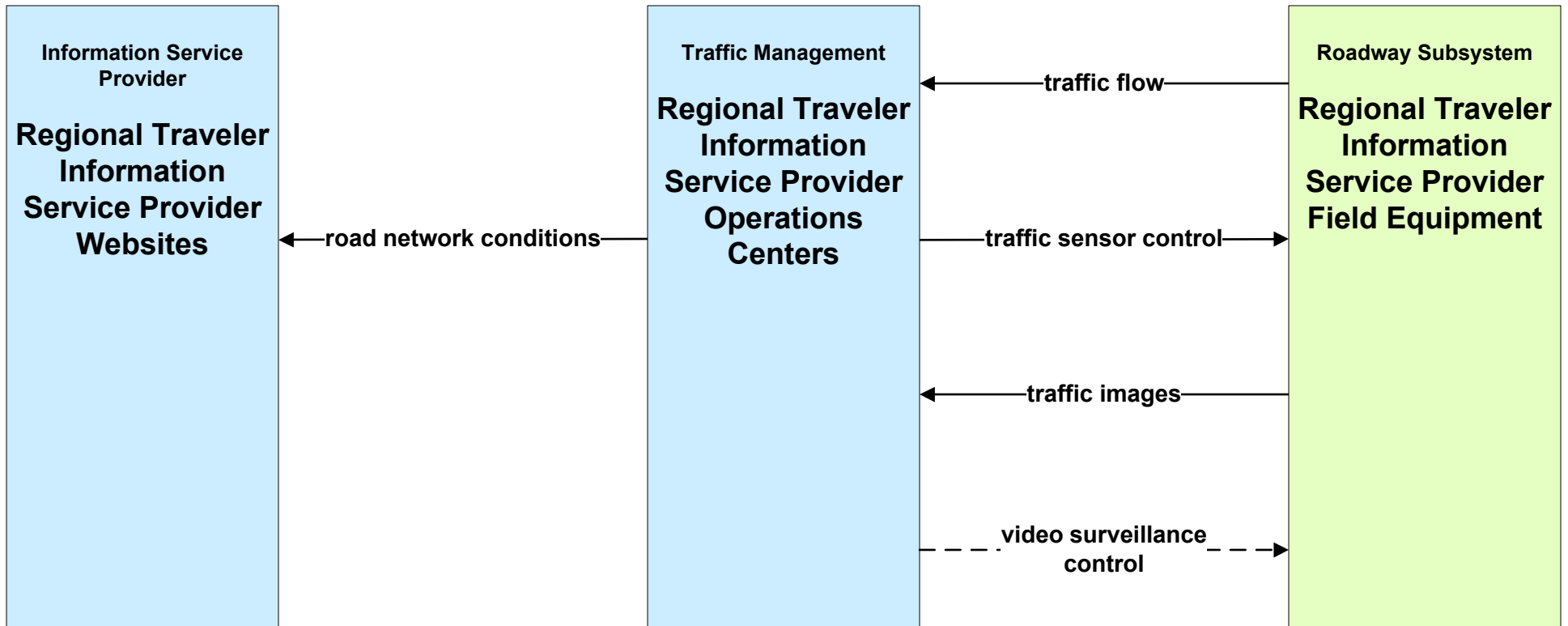


ATMS01 - Network Surveillance MassDOT - Highway Division



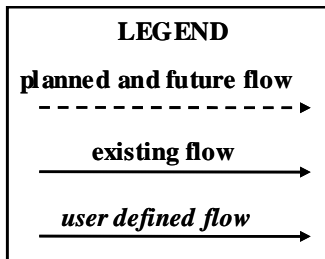
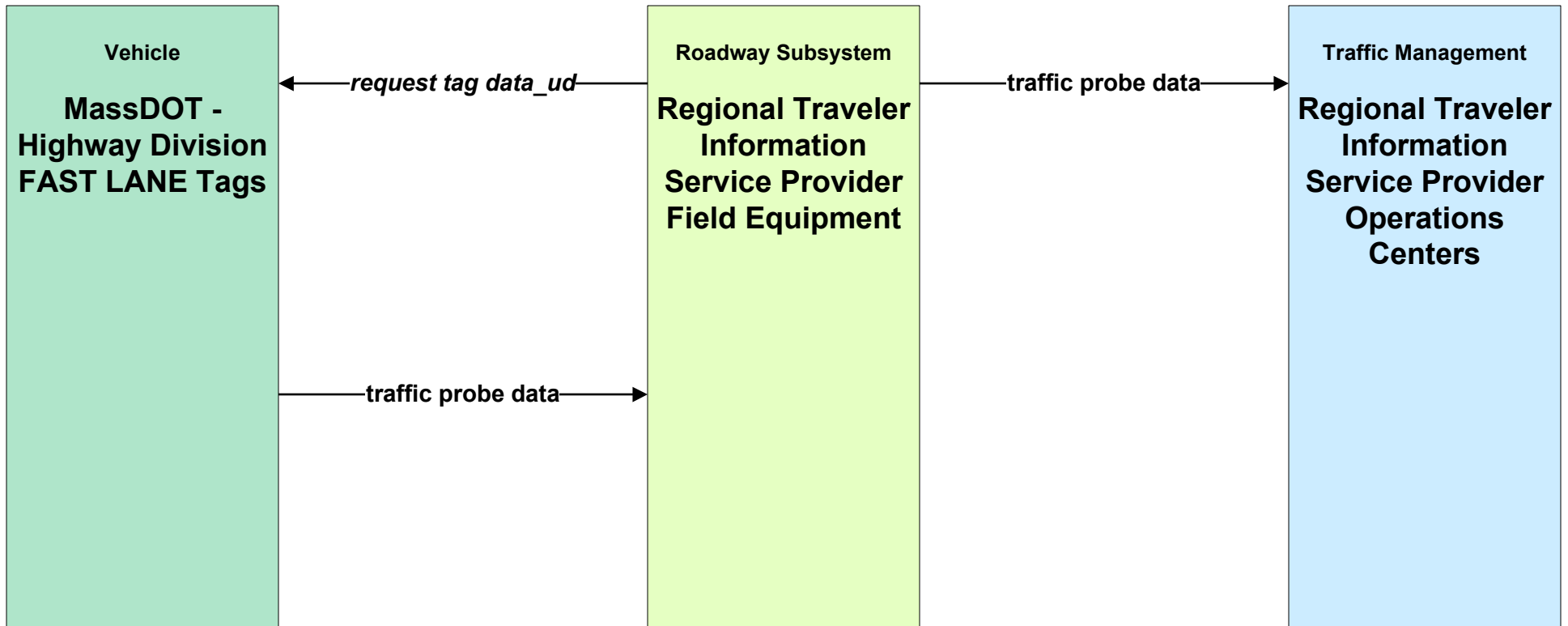
ATMS01 - Network Surveillance

Regional Traveler Information Service Providers

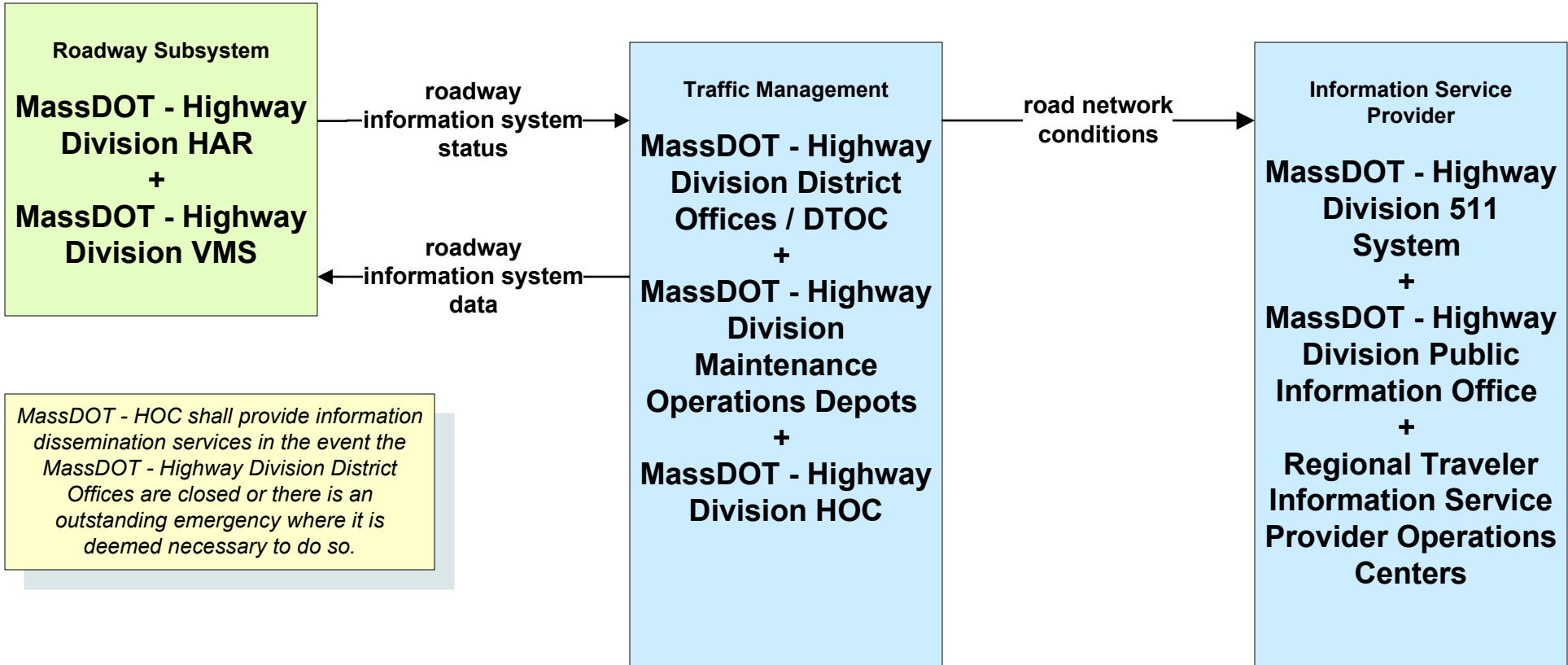


Regional Traveler Information Service Provider Operations Centers are mapped as Traffic Management subsystems here because they can control their own field equipment (e.g. traffic detectors).

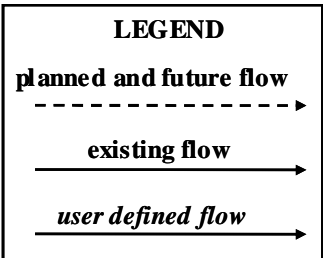
ATMS02 - Probe Surveillance
Regional Traveler Information Service Providers



**ATMS06 - Traffic Information Dissemination
MassDOT - Highway Division (1 of 2)**

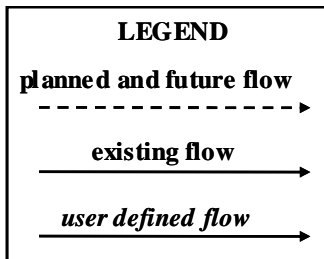
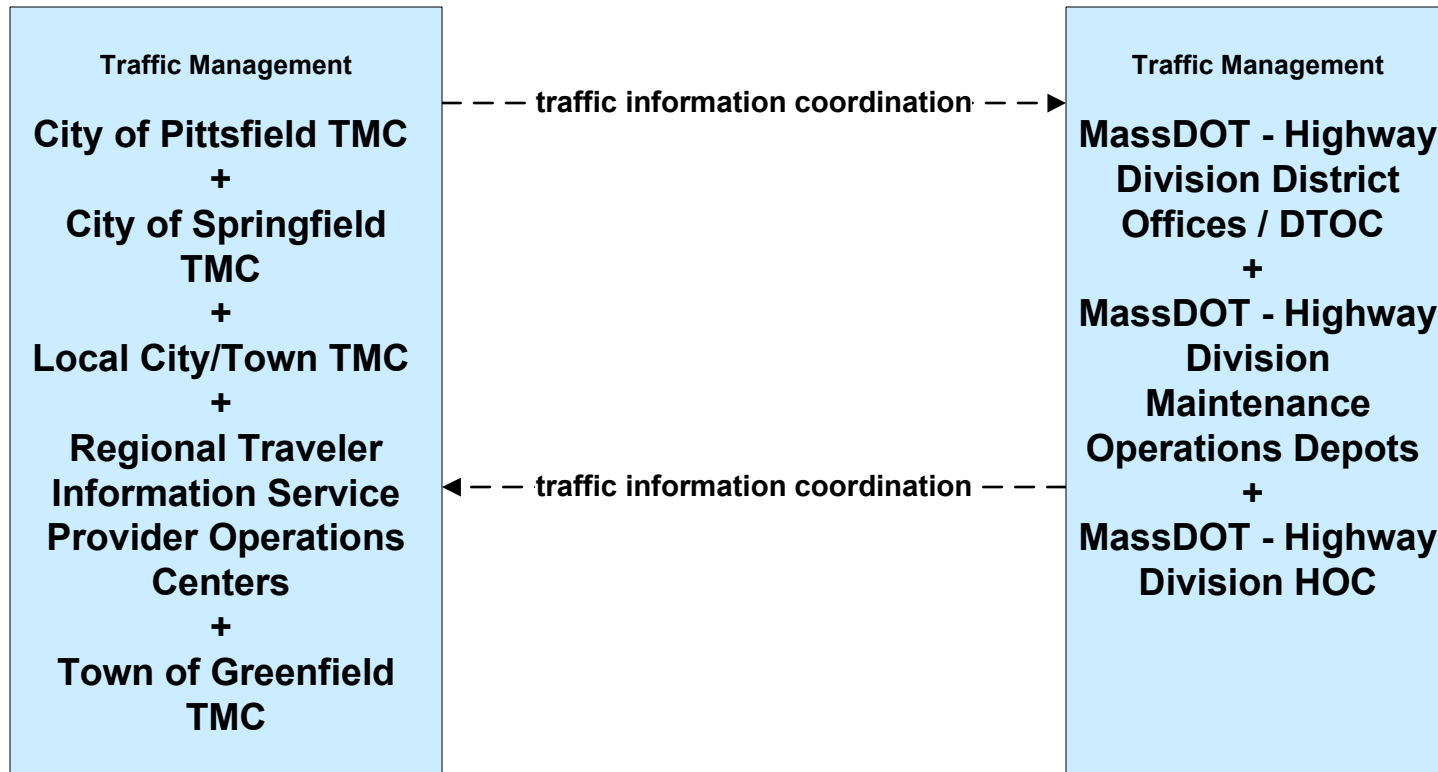


MassDOT - HOC shall provide information dissemination services in the event the MassDOT - Highway Division District Offices are closed or there is an outstanding emergency where it is deemed necessary to do so.



traveler information for media

**ATMS07 - Regional Traffic Control
MassDOT - Highway Division (2 of 2)**



**EM08 - Disaster Response
City/Town/County (1 of 3)**

