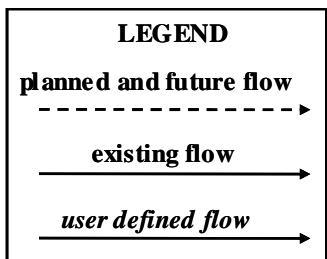
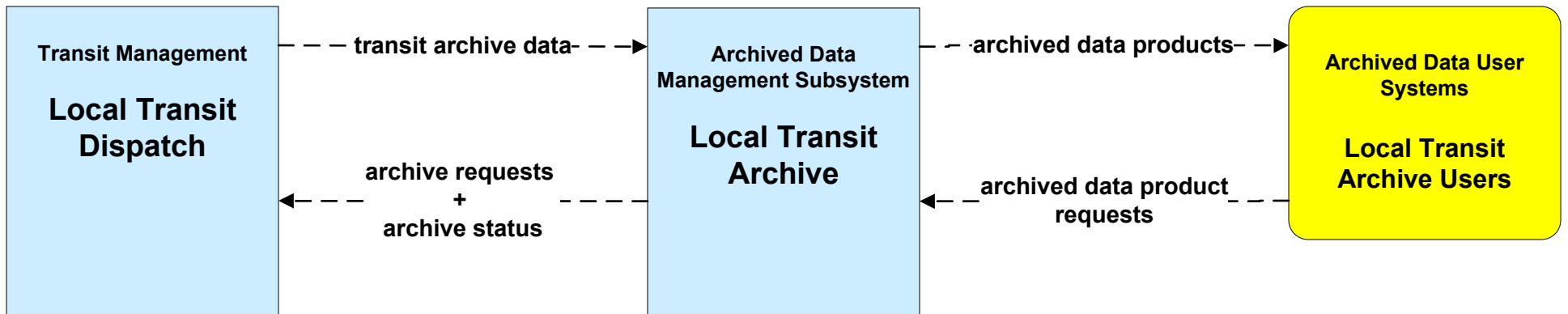
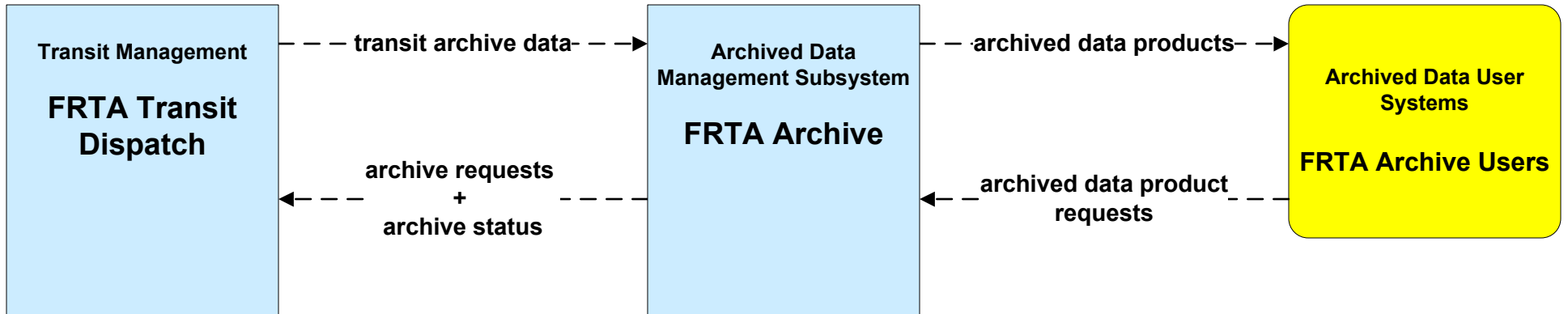
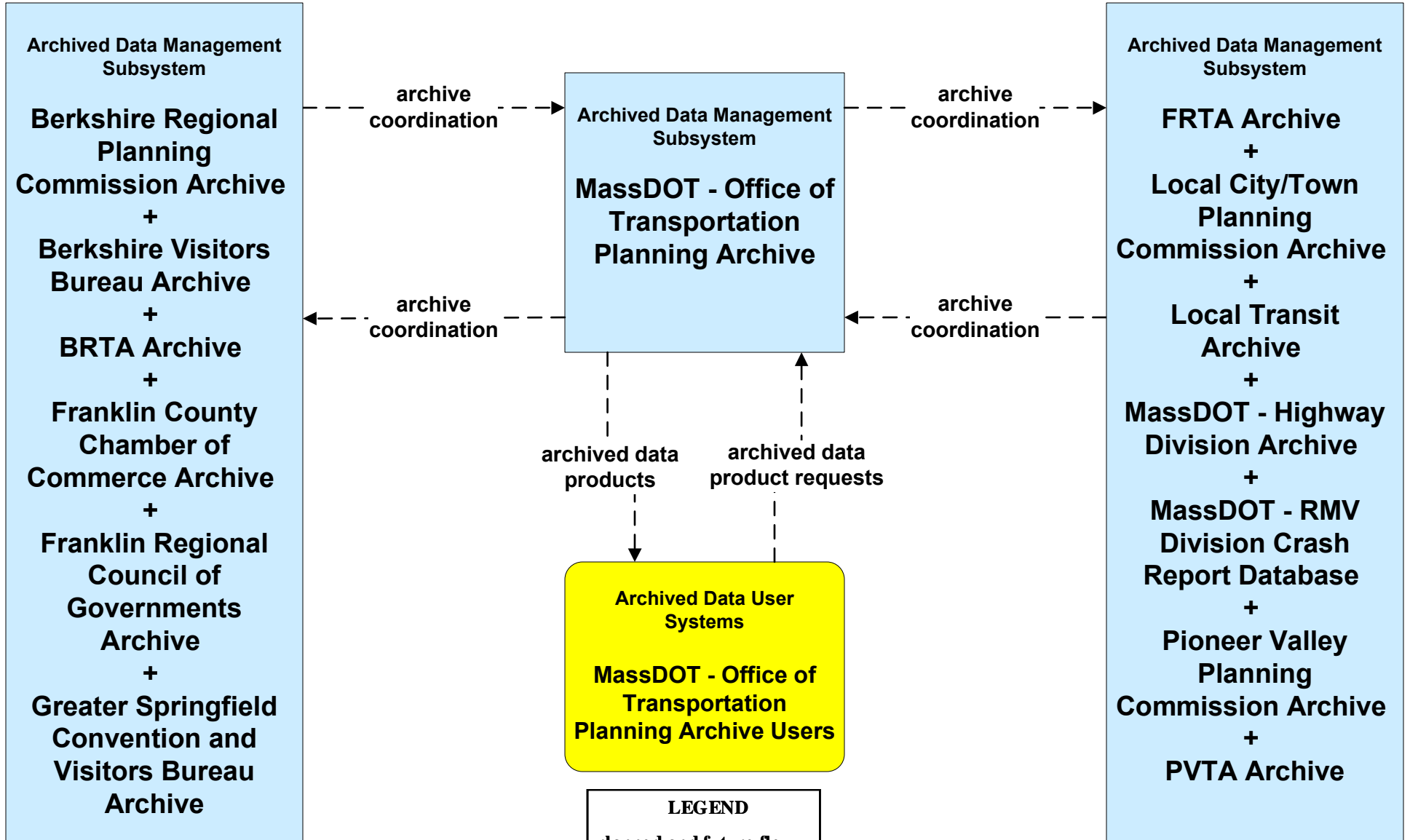


**AD1 - ITS Data Mart
Transit Archives (2 of 2)**



**AD3 - ITS Virtual Data Warehouse
MassDOT - Office of Transportation Planning**



Archived Data Management Subsystem

Berkshire Regional Planning Commission Archive
+
Berkshire Visitors Bureau Archive
+
BRTA Archive
+
Franklin County Chamber of Commerce Archive
+
Franklin Regional Council of Governments Archive
+
Greater Springfield Convention and Visitors Bureau Archive

Archived Data Management Subsystem

MassDOT - Office of Transportation Planning Archive

Archived Data Management Subsystem

FRTA Archive
+
Local City/Town Planning Commission Archive
+
Local Transit Archive
+
MassDOT - Highway Division Archive
+
MassDOT - RMV Division Crash Report Database
+
Pioneer Valley Planning Commission Archive
+
PVTA Archive

Archived Data User Systems

MassDOT - Office of Transportation Planning Archive Users

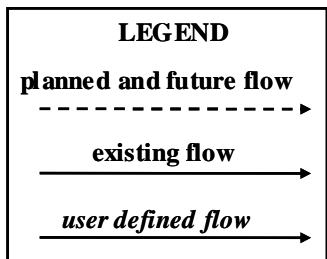
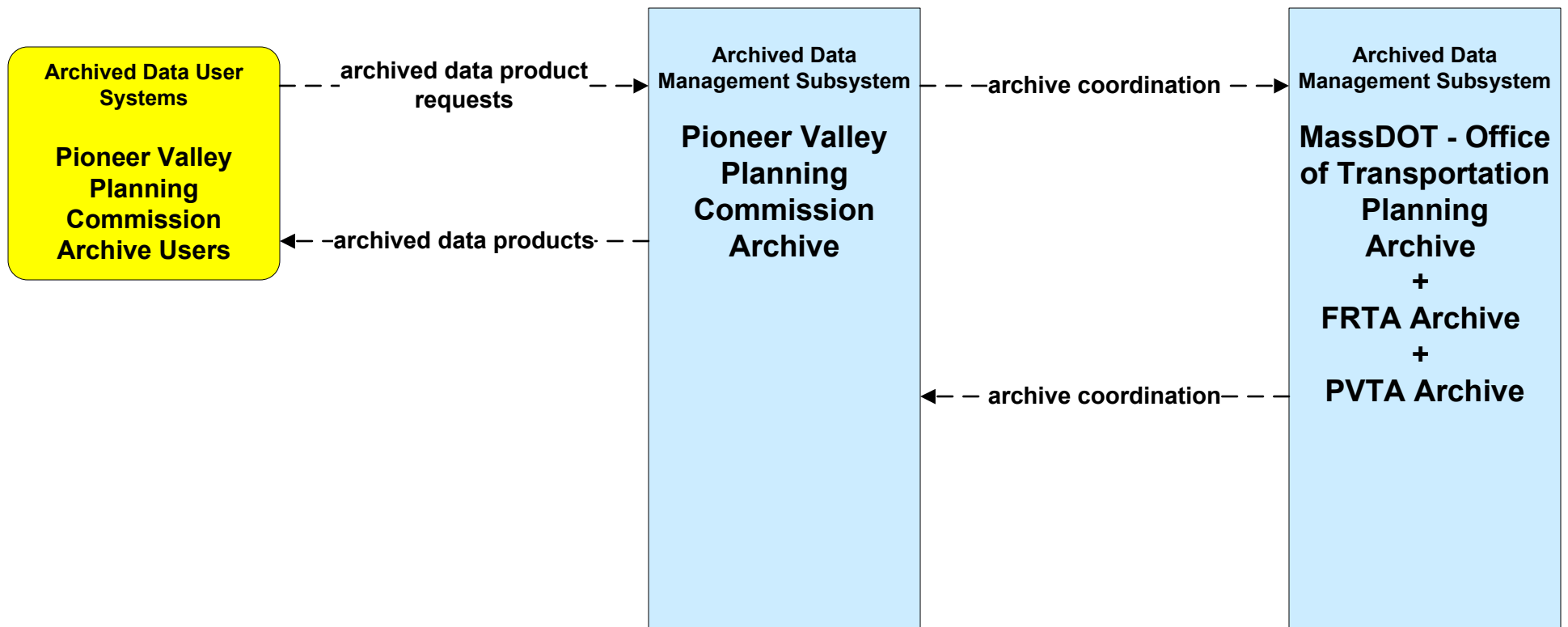
LEGEND

planned and future flow
----->

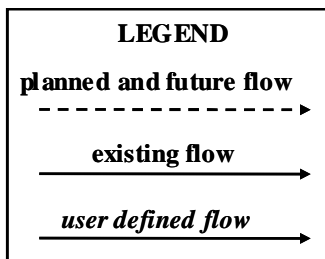
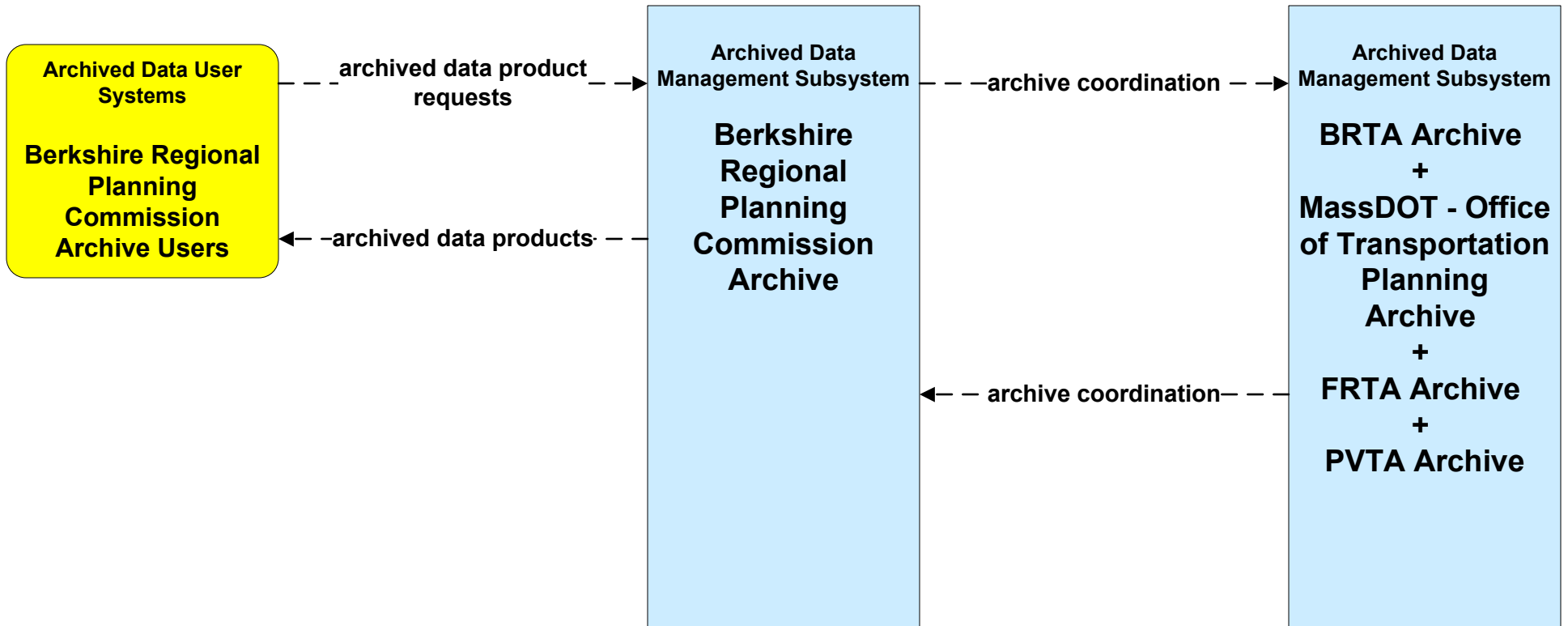
existing flow
—————>

user defined flow
—————>

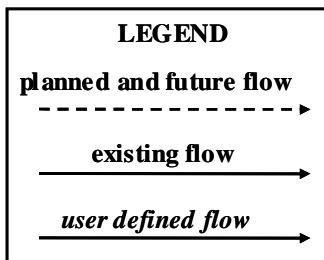
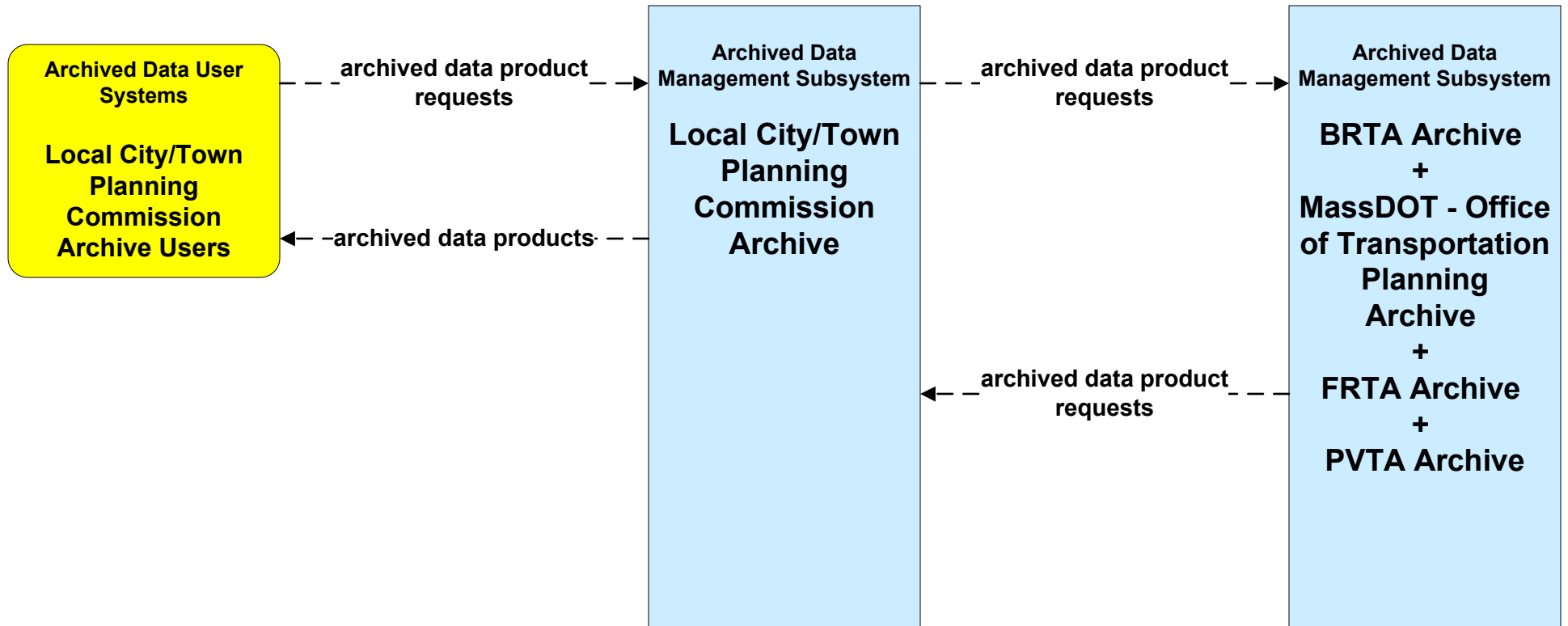
**AD3 - ITS Data Warehouse
Pioneer Valley Regional Planning Commissions Archives**



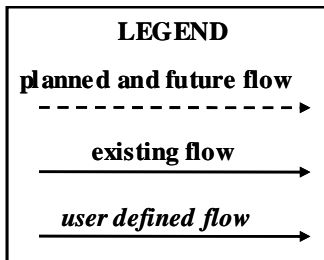
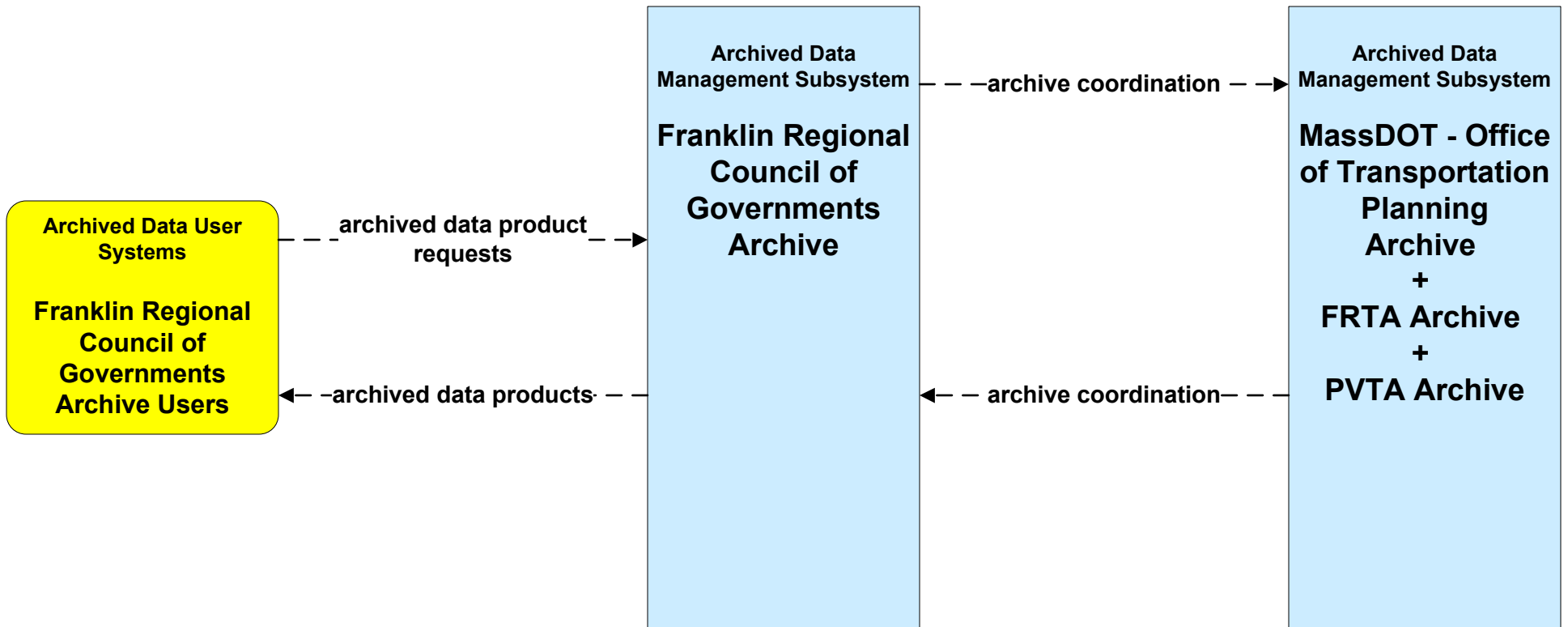
**AD3 - ITS Data Warehouse
Berkshire Regional Planning Commissions Archives**



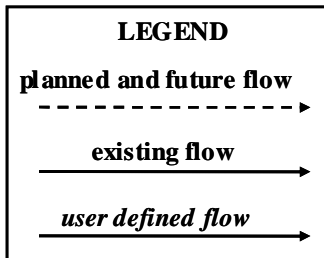
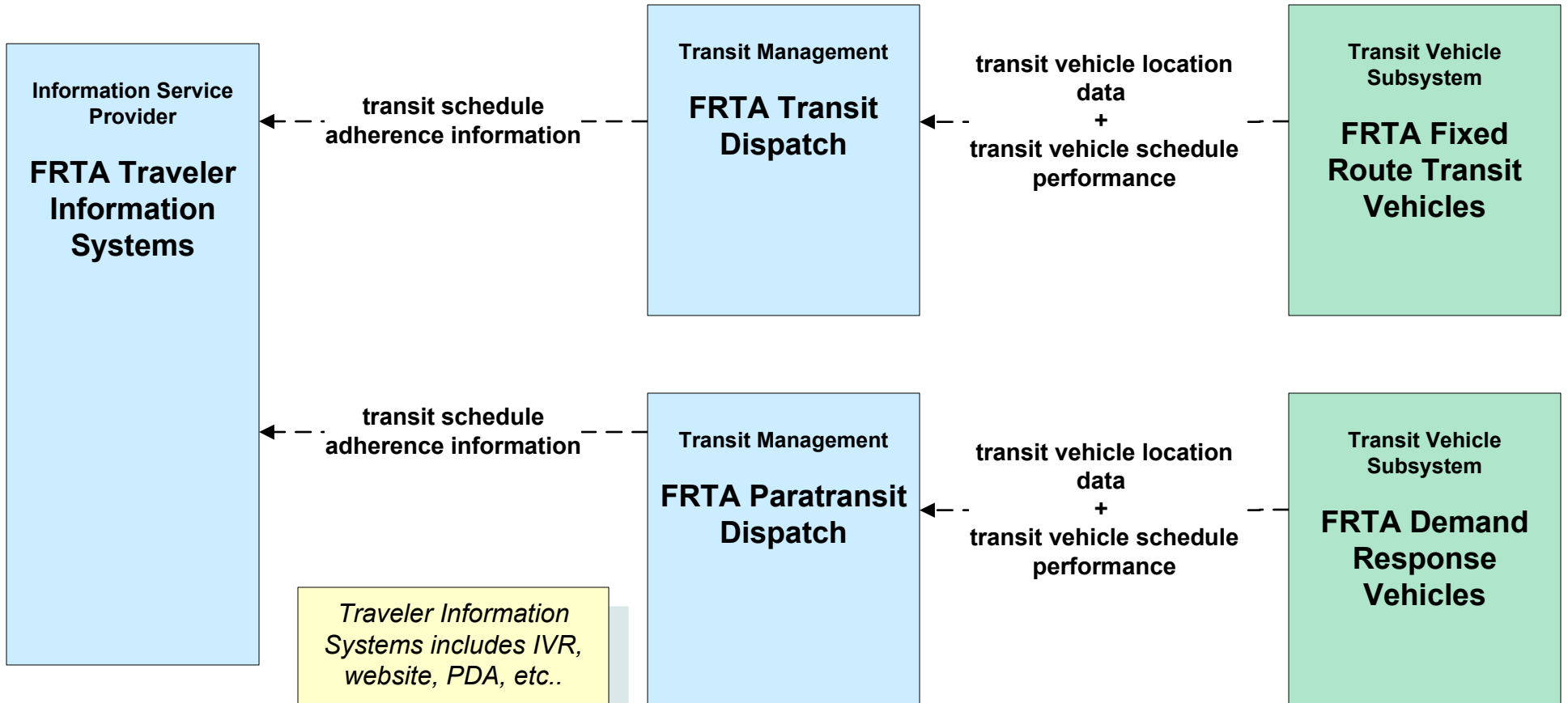
**AD3 - ITS Data Warehouse
Local City/Town Planning Commission Archive**



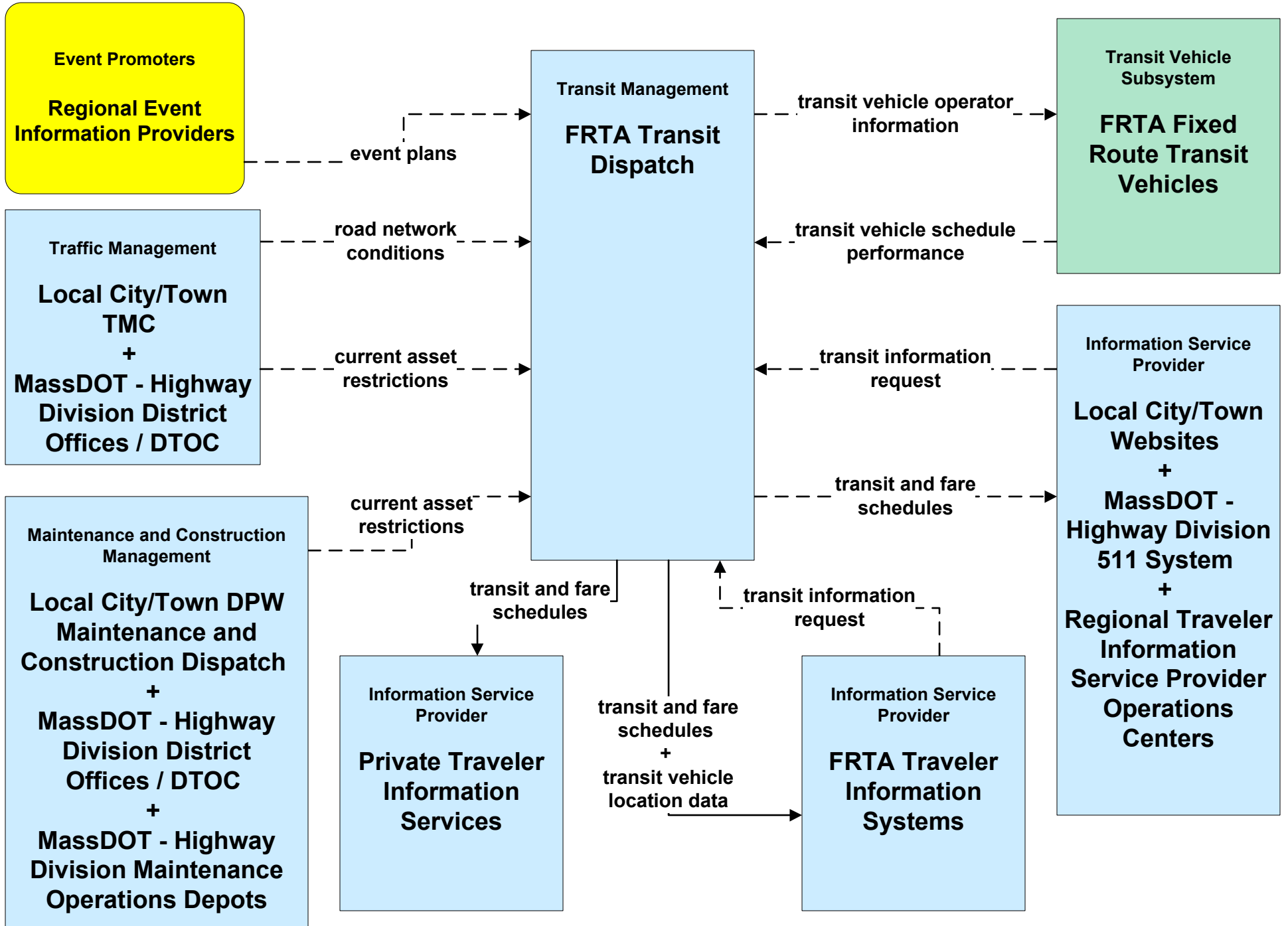
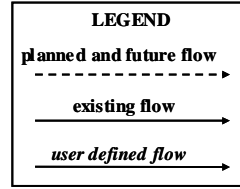
**AD3 - ITS Data Warehouse
Franklin Regional Council of Governments Archives**



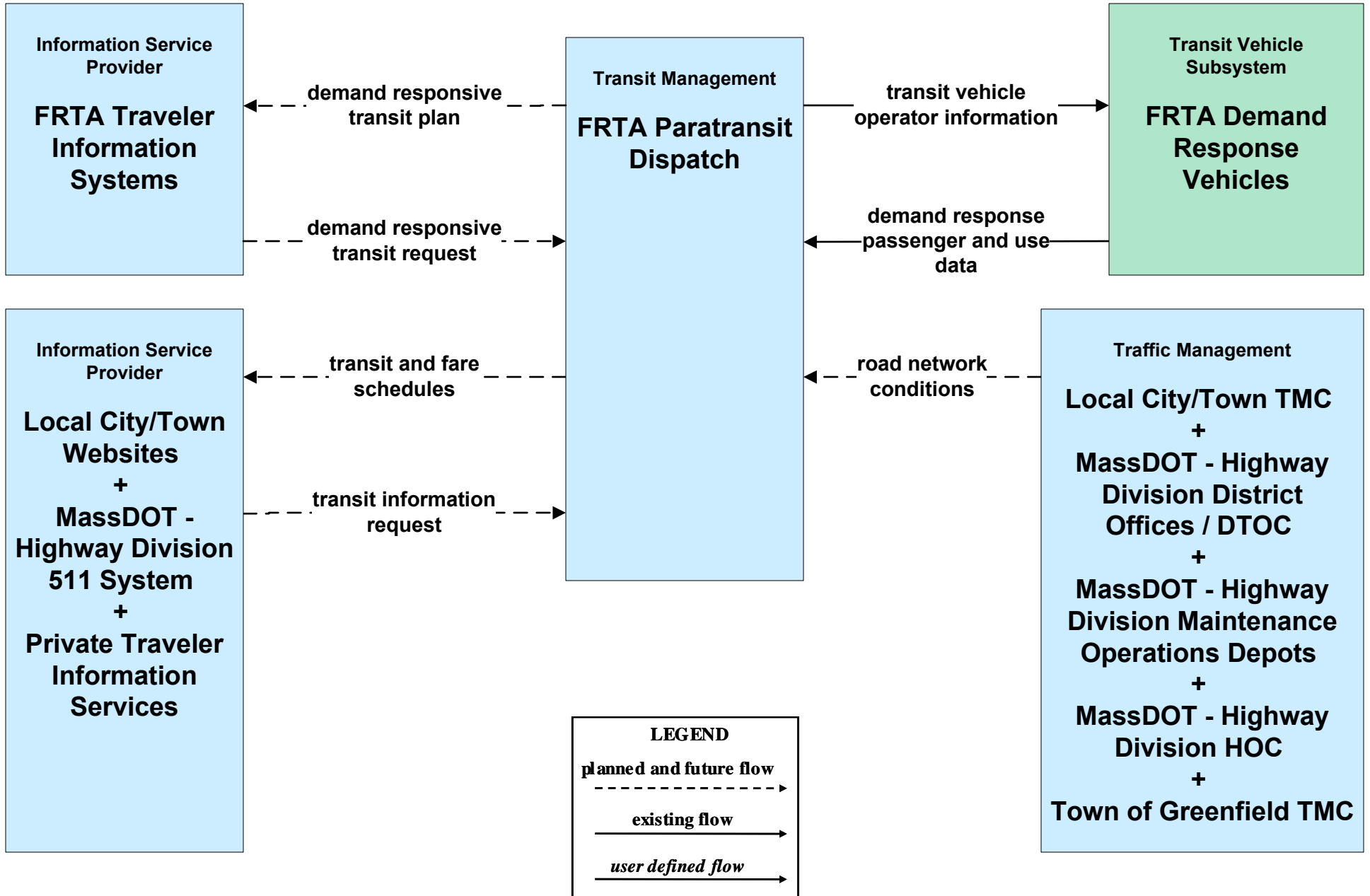
APTS01 - Transit Vehicle Tracking FRTA



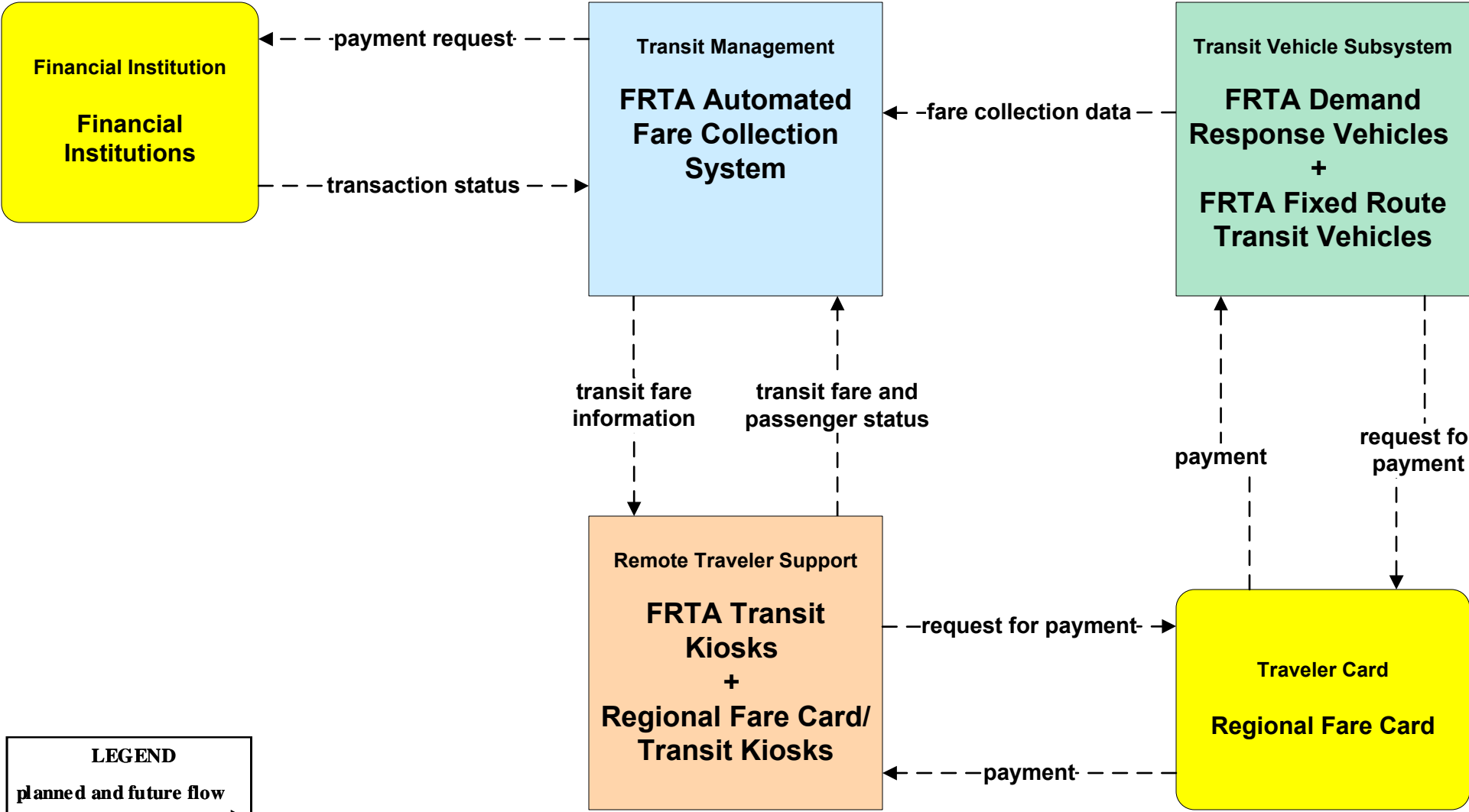
APTS02 - Transit Fixed-Route Operations FRTA



**APTS03 - Demand Response and Paratransit Operations
FRTA**



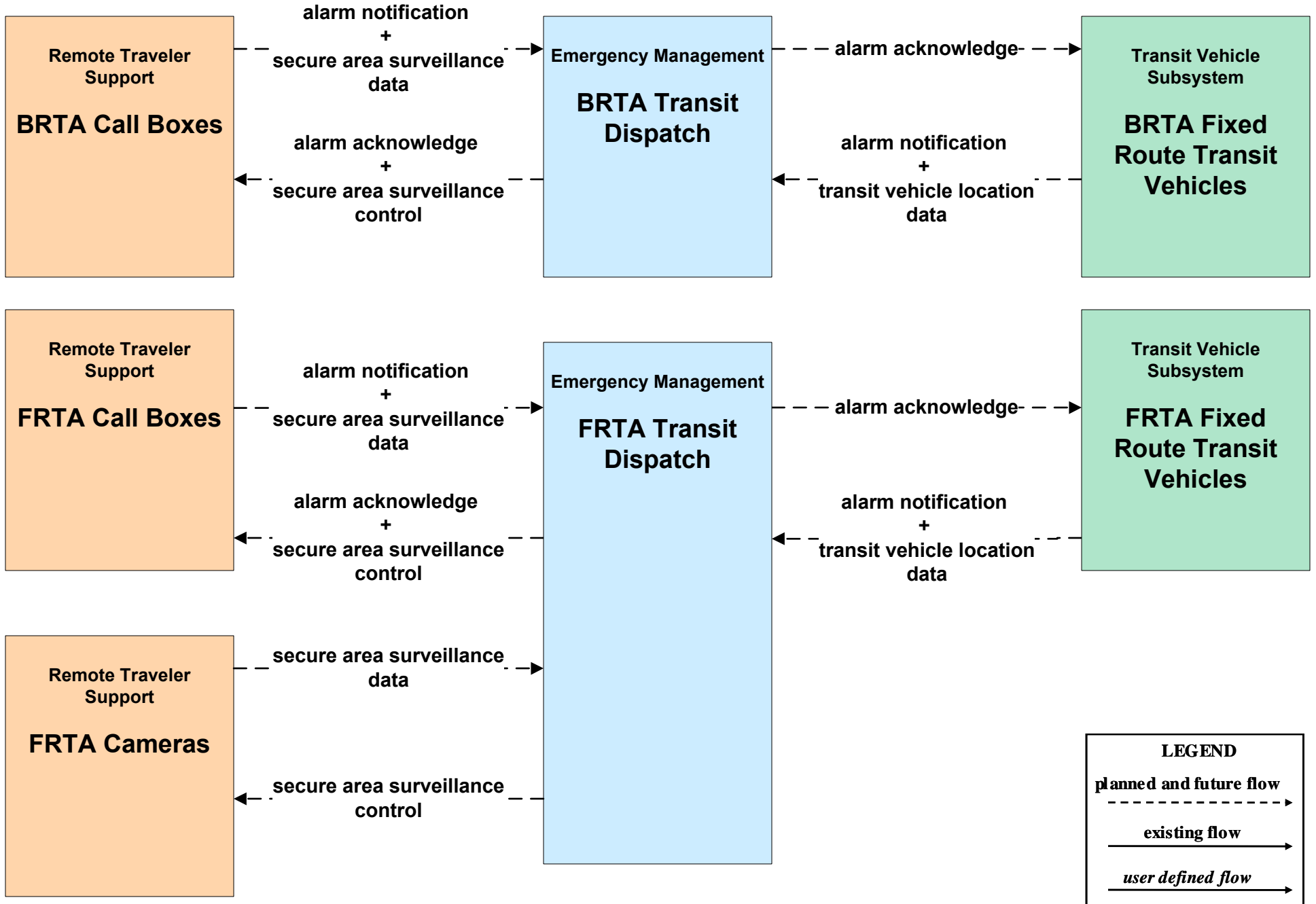
APTS04 - Transit Passenger and Fare Payment FRTA



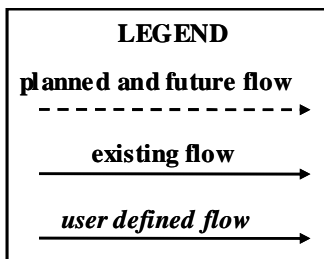
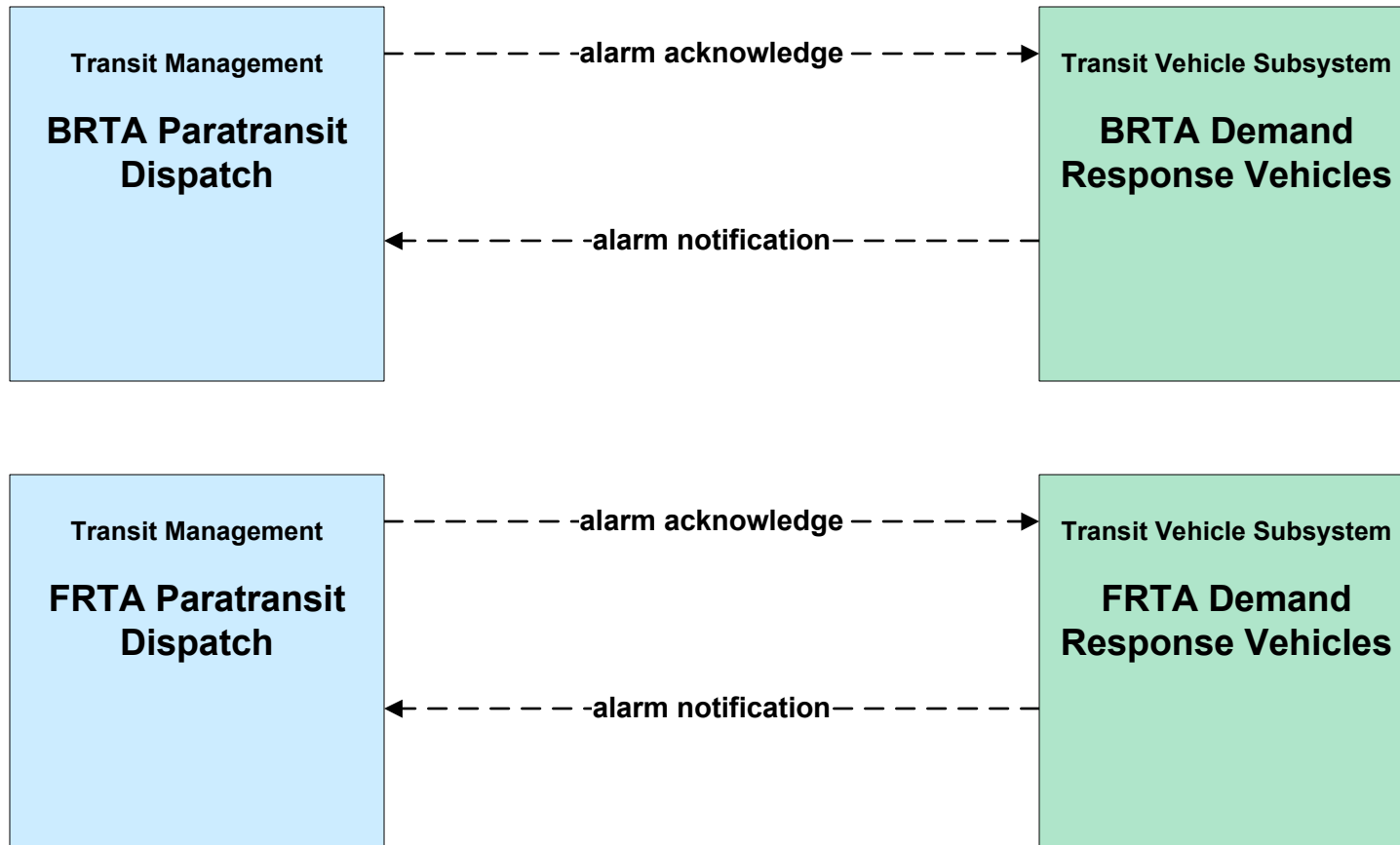
LEGEND

- planned and future flow
----->
- existing flow
—————>
- user defined flow
—————>

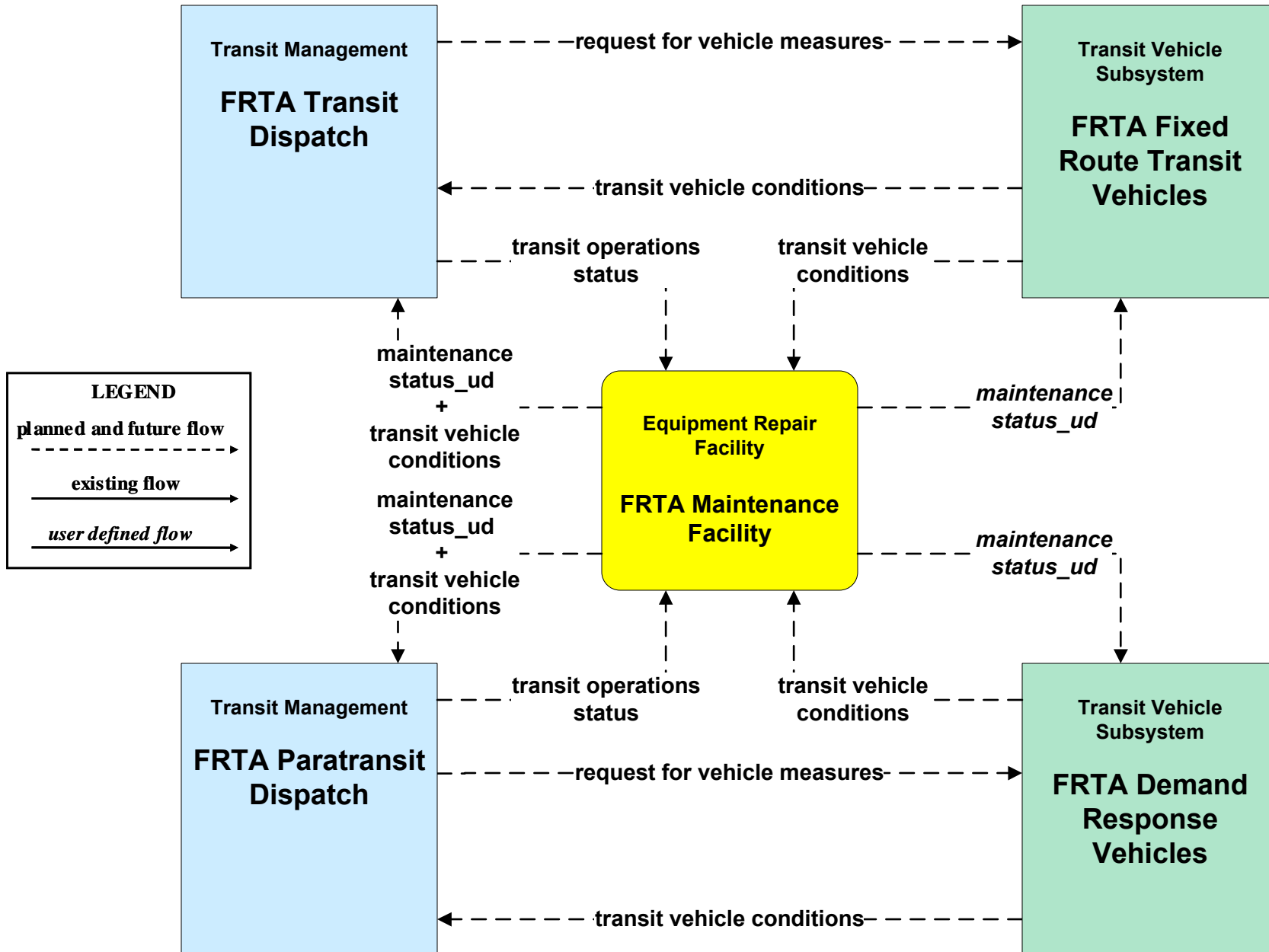
APTS05 - Transit Security Fixed Route (1 of 3)



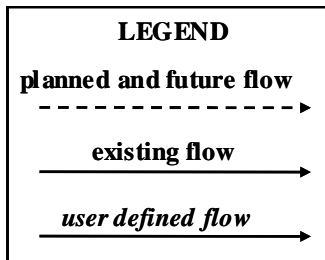
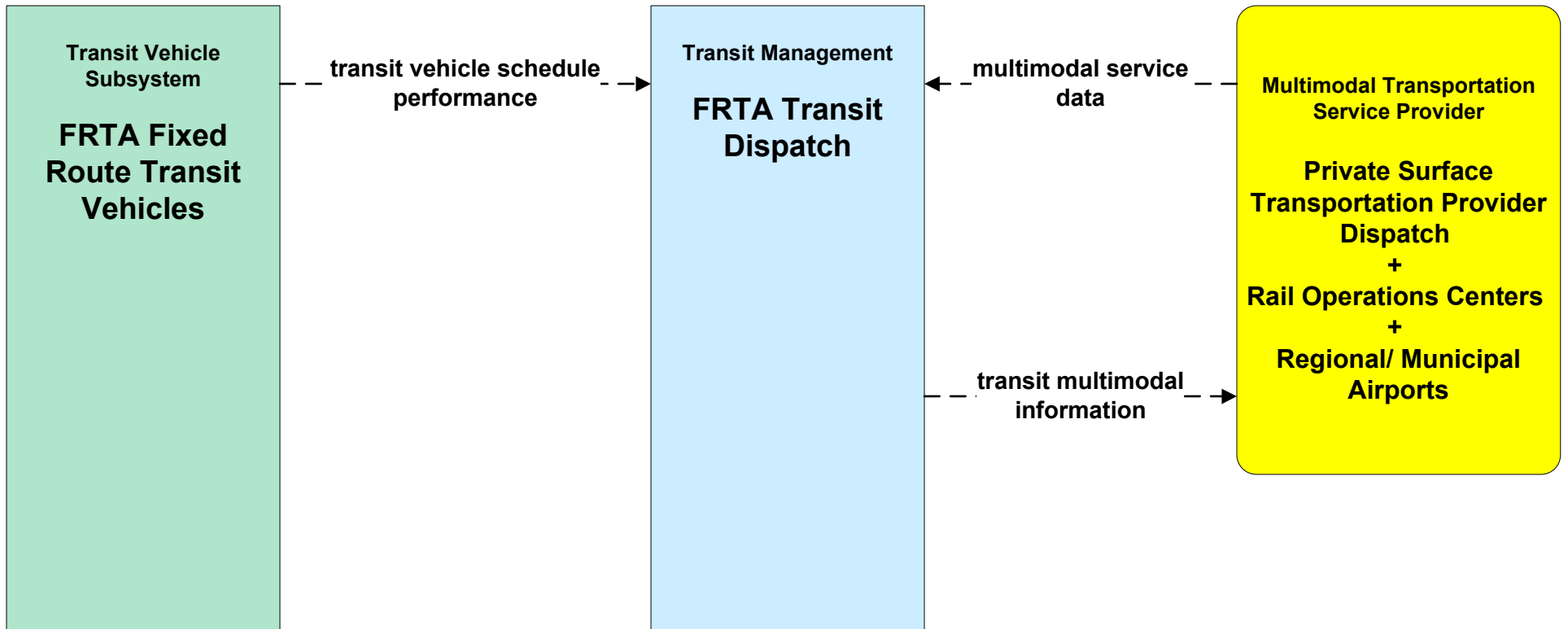
**APTS05 - Transit Security
Demand Response (1 of 2)**



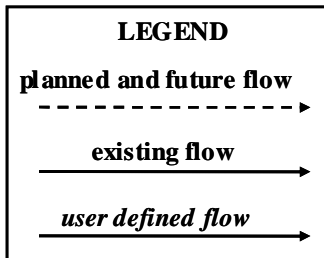
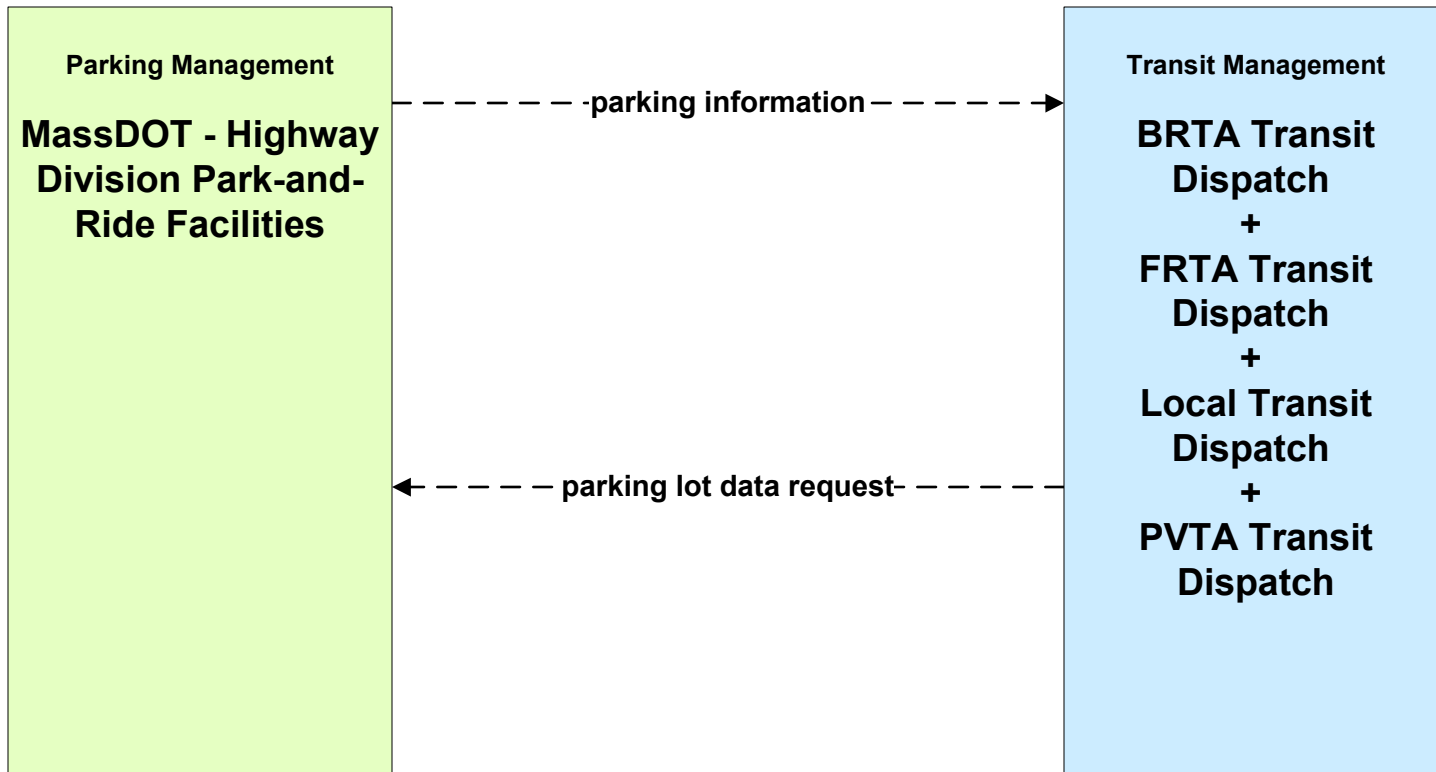
APTS06 - Transit Vehicle Maintenance FRTA



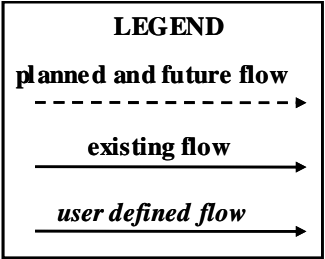
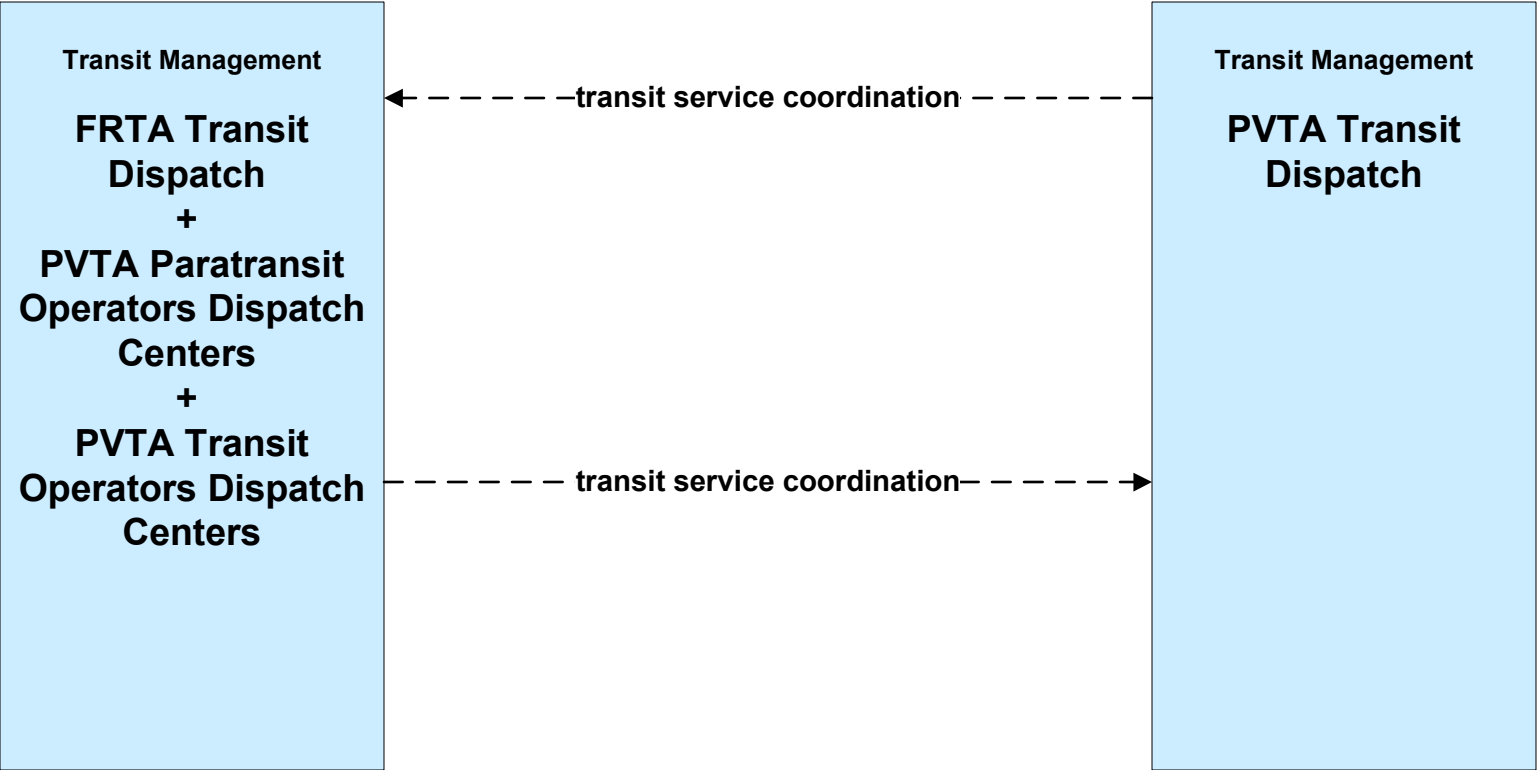
**APTS07 - Multimodal Coordination
FRTA**



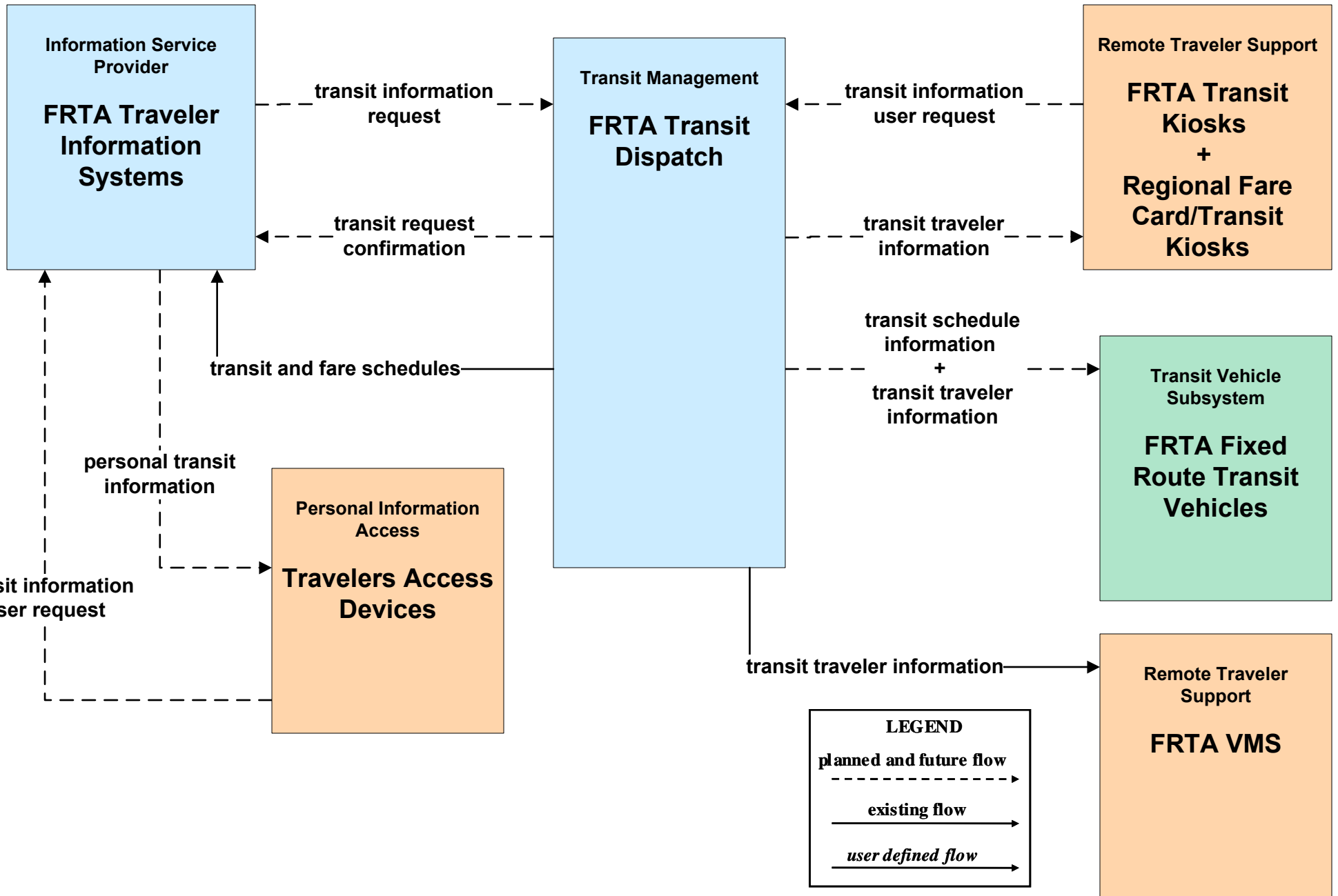
**APTS07 - Multimodal Coordination
MassDOT - Highway Division**



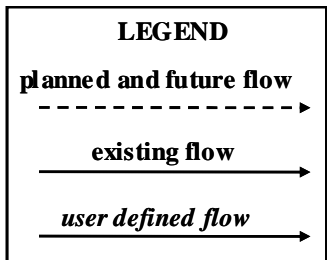
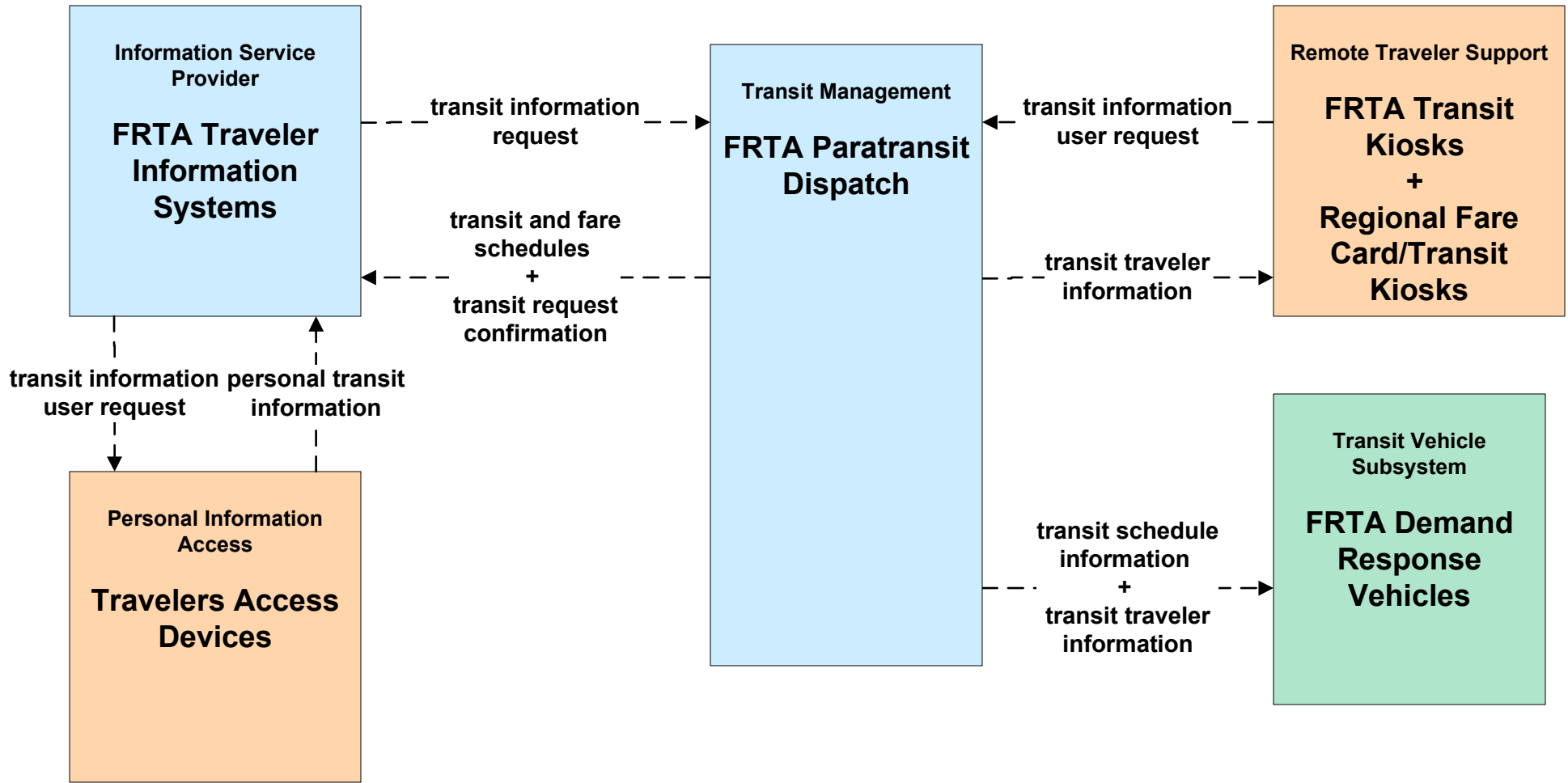
**APTS07 - Multimodal Coordination
Transit Coordination**



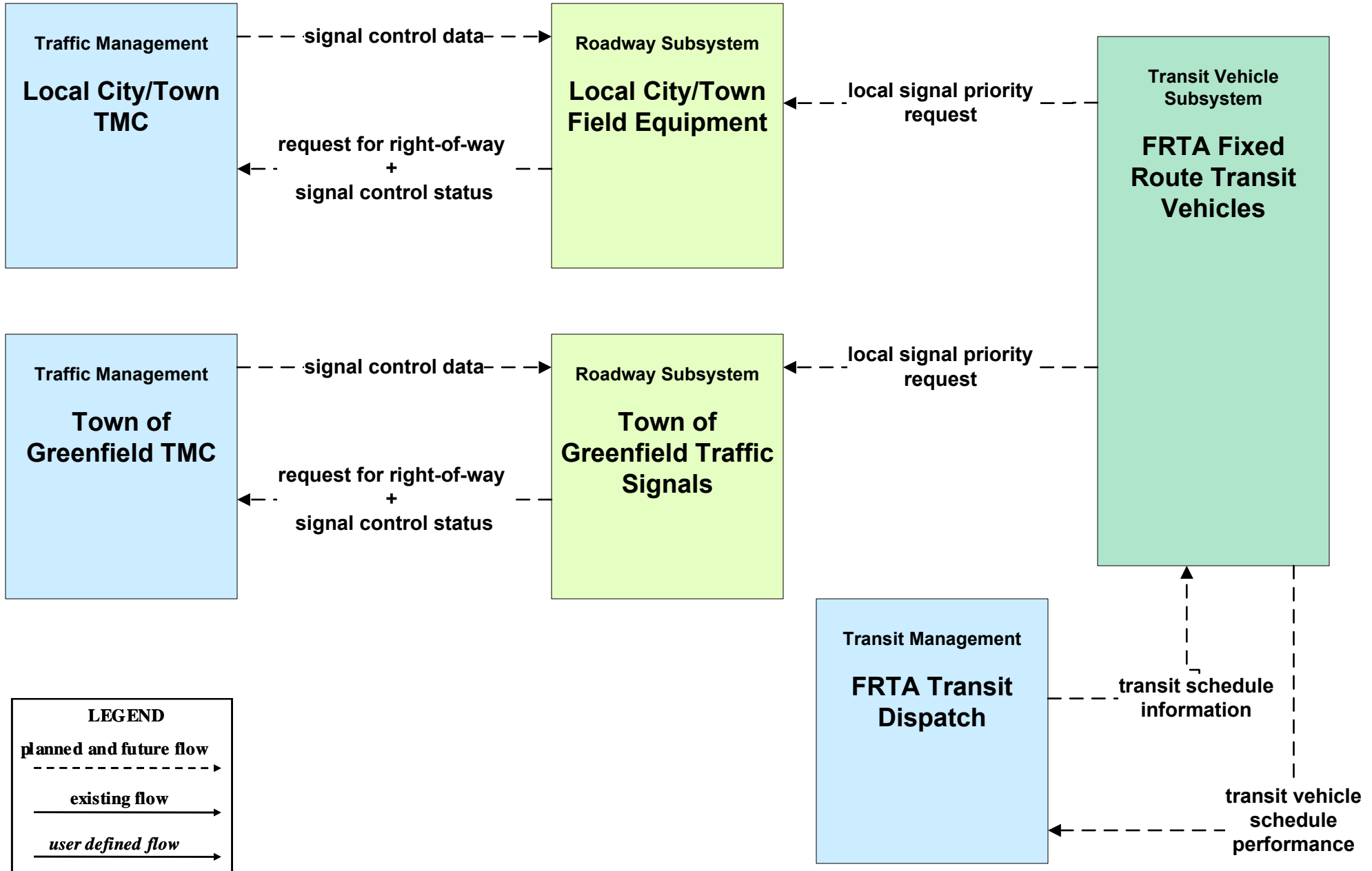
**APTS08 - Transit Traveler Information
FRTA (1 of 2)**



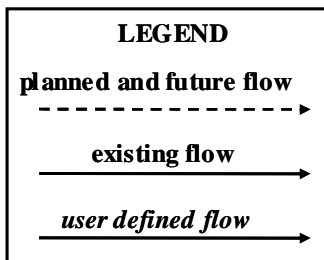
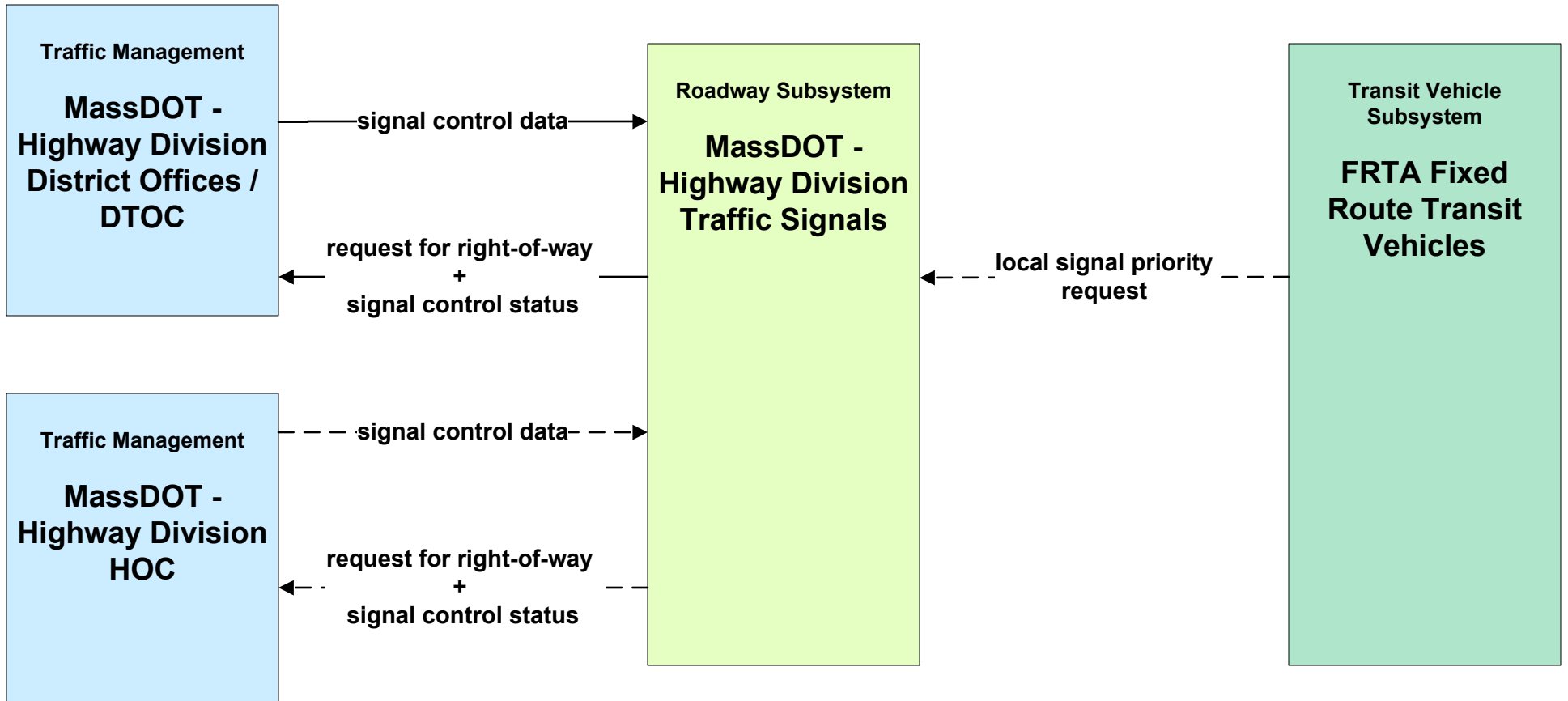
**APTS08 - Transit Traveler Information
FRTA (2 of 2)**



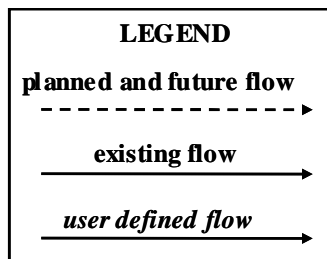
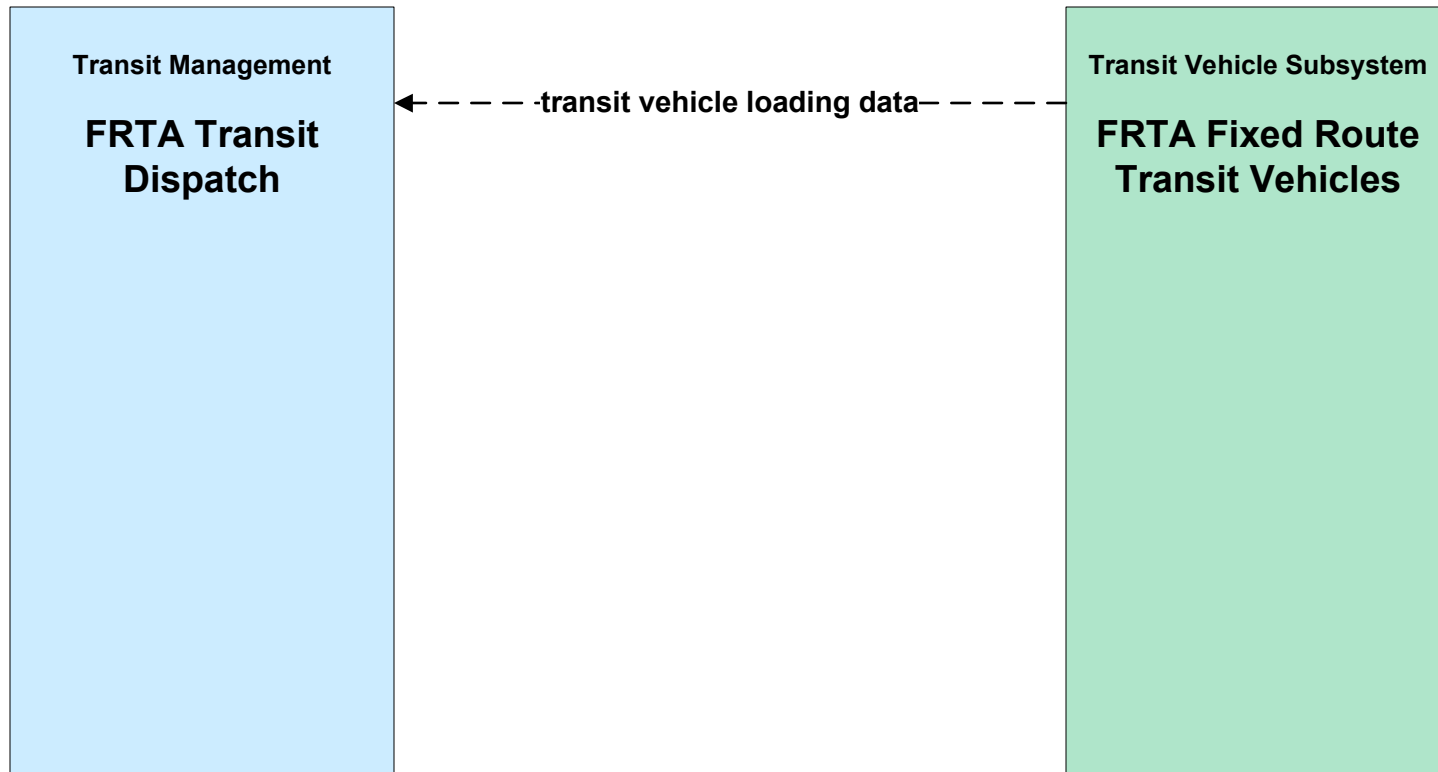
**APTS09 - Transit Signal Priority
FRTA (1 of 2)**



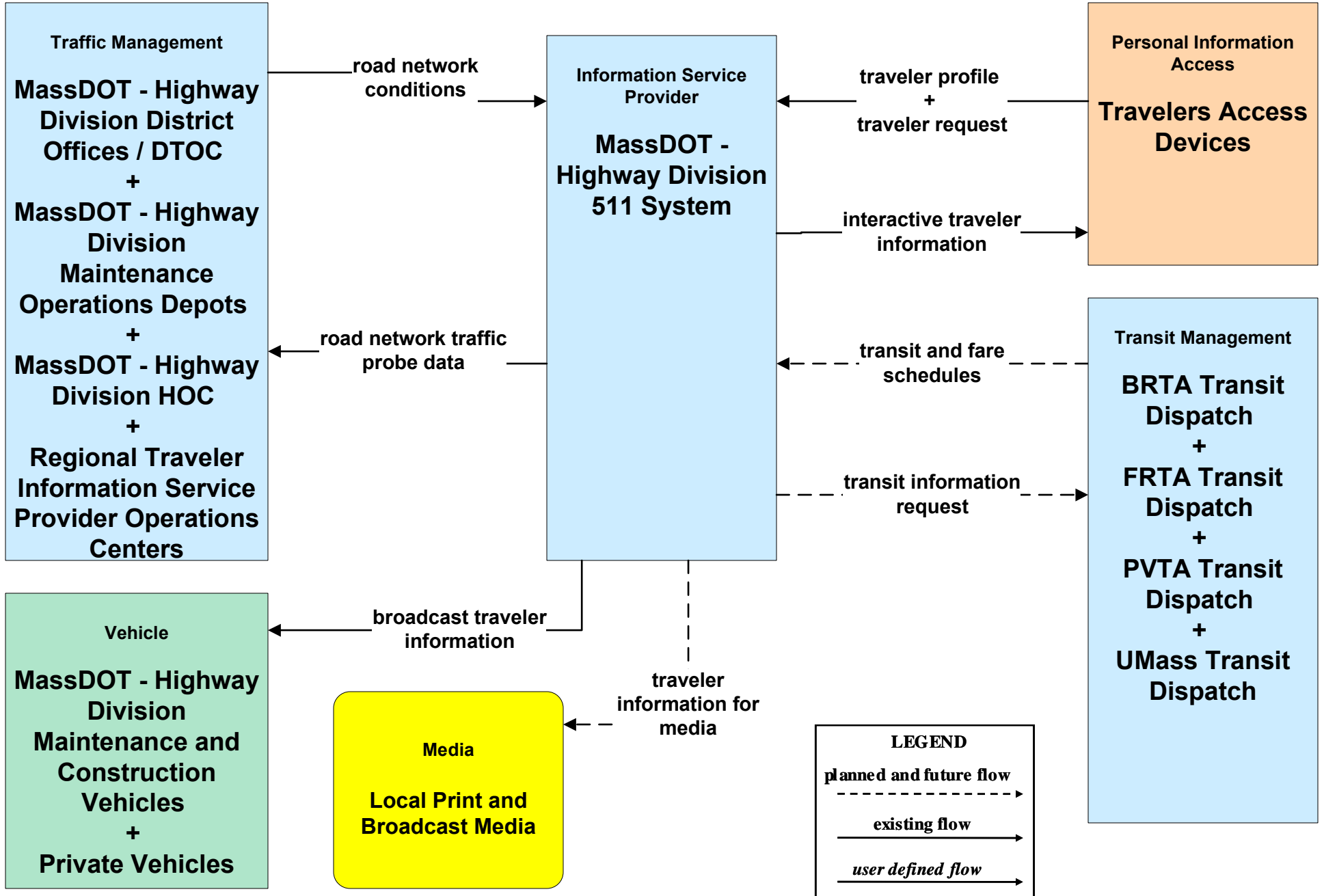
**APTS09 - Transit Signal Priority
FRTA (2 of 2)**



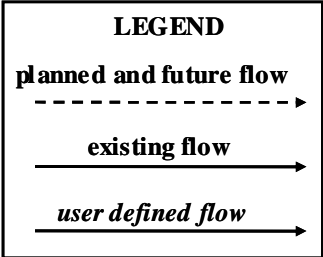
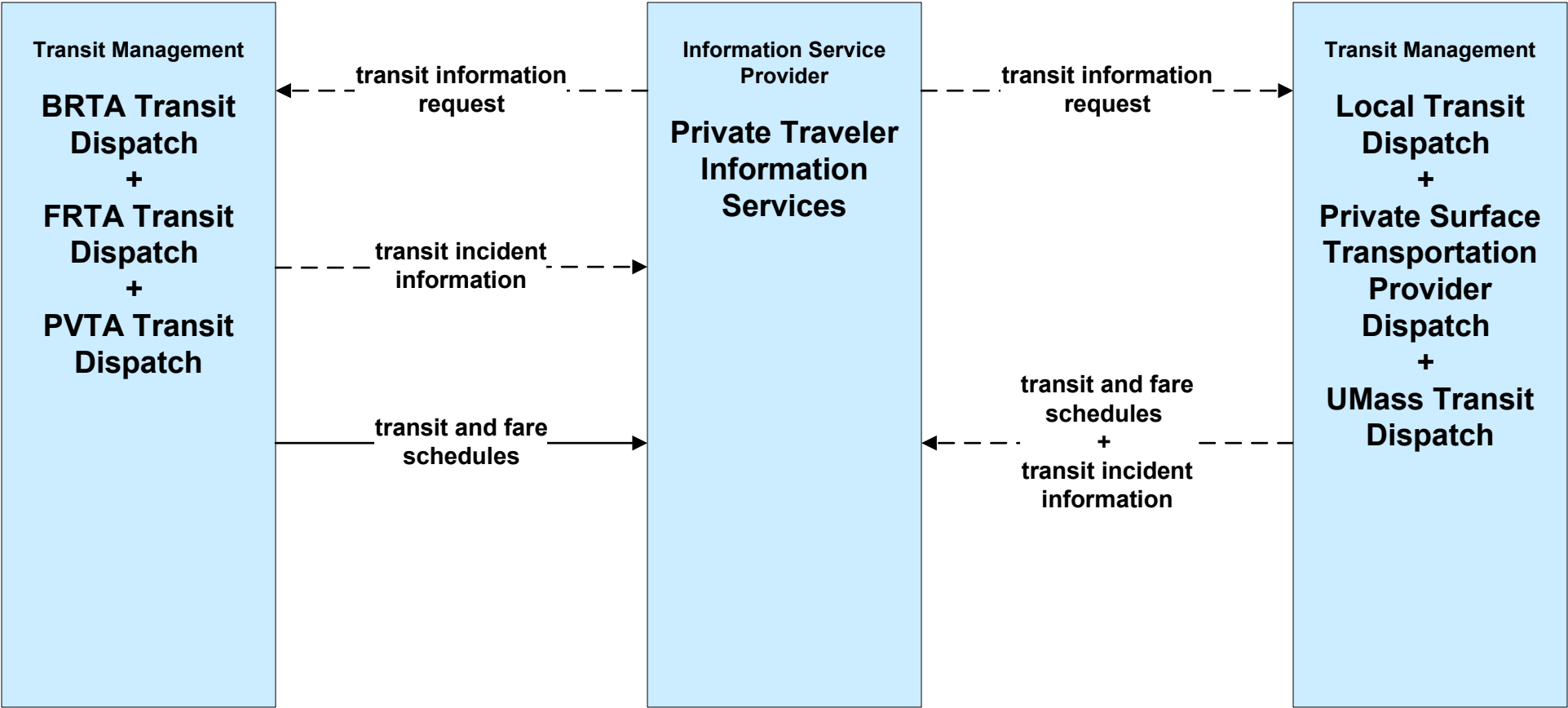
**APTS10 - Transit Passenger Counting
FRTA**



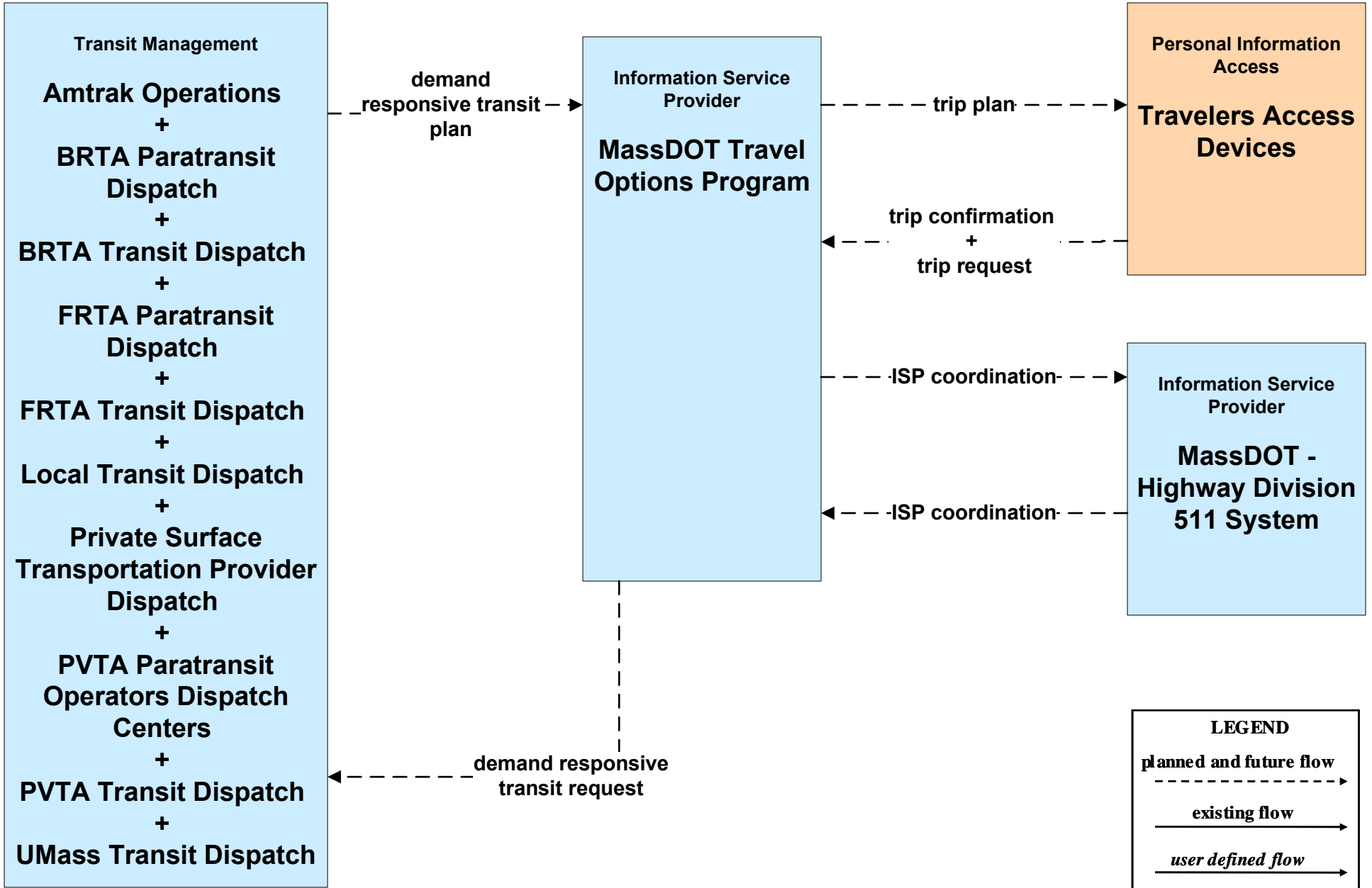
**ATIS02 - Interactive Traveler Information
MassDOT - Highway Division**



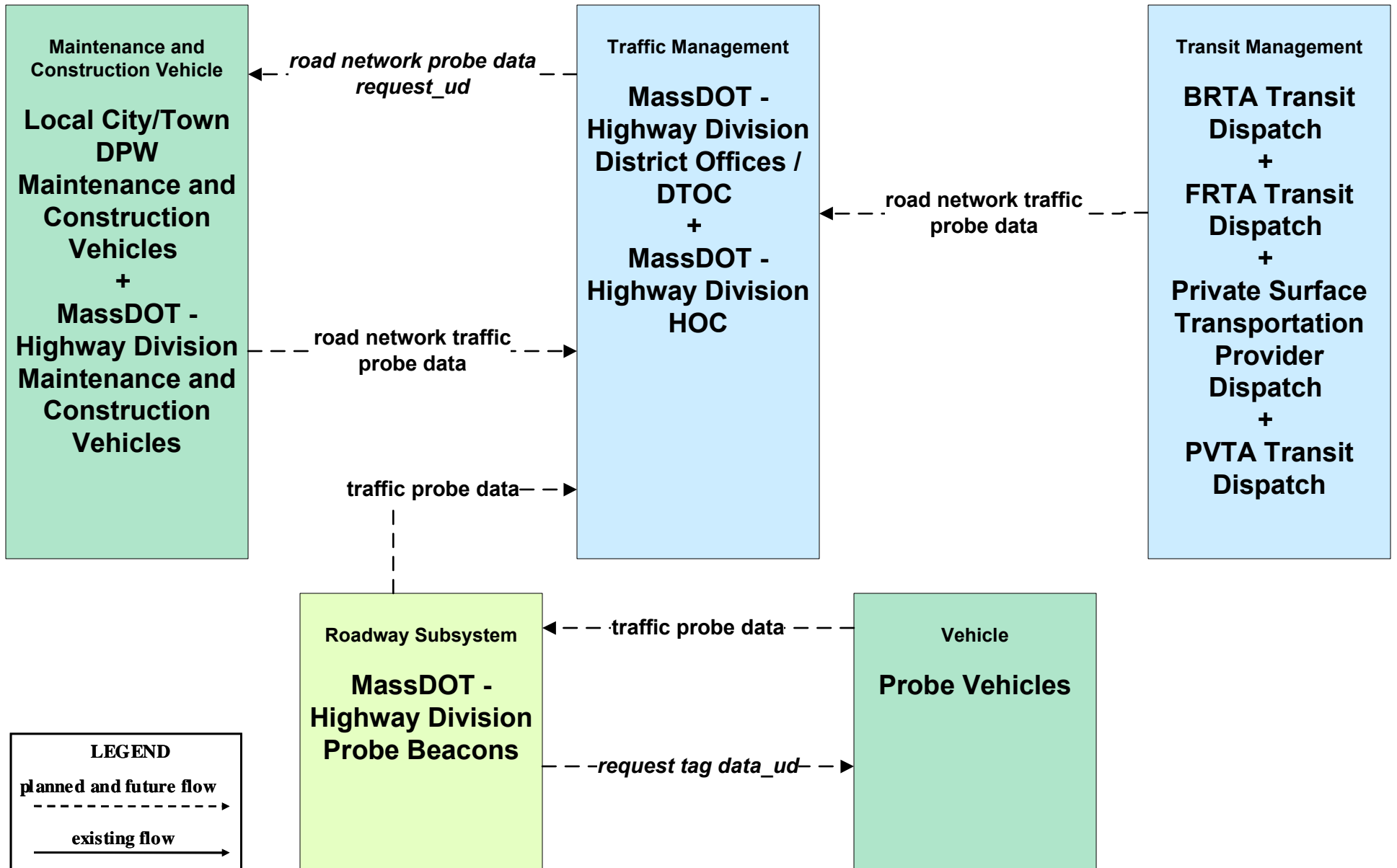
**ATIS02 - Interactive Traveler Information
Private Traveler Information Service Providers (2 of 2)**



ATIS08 - Dynamic Ridesharing MassDOT Travel Options Program



**ATMS02 - Probe Surveillance
MassDOT - Highway Division**



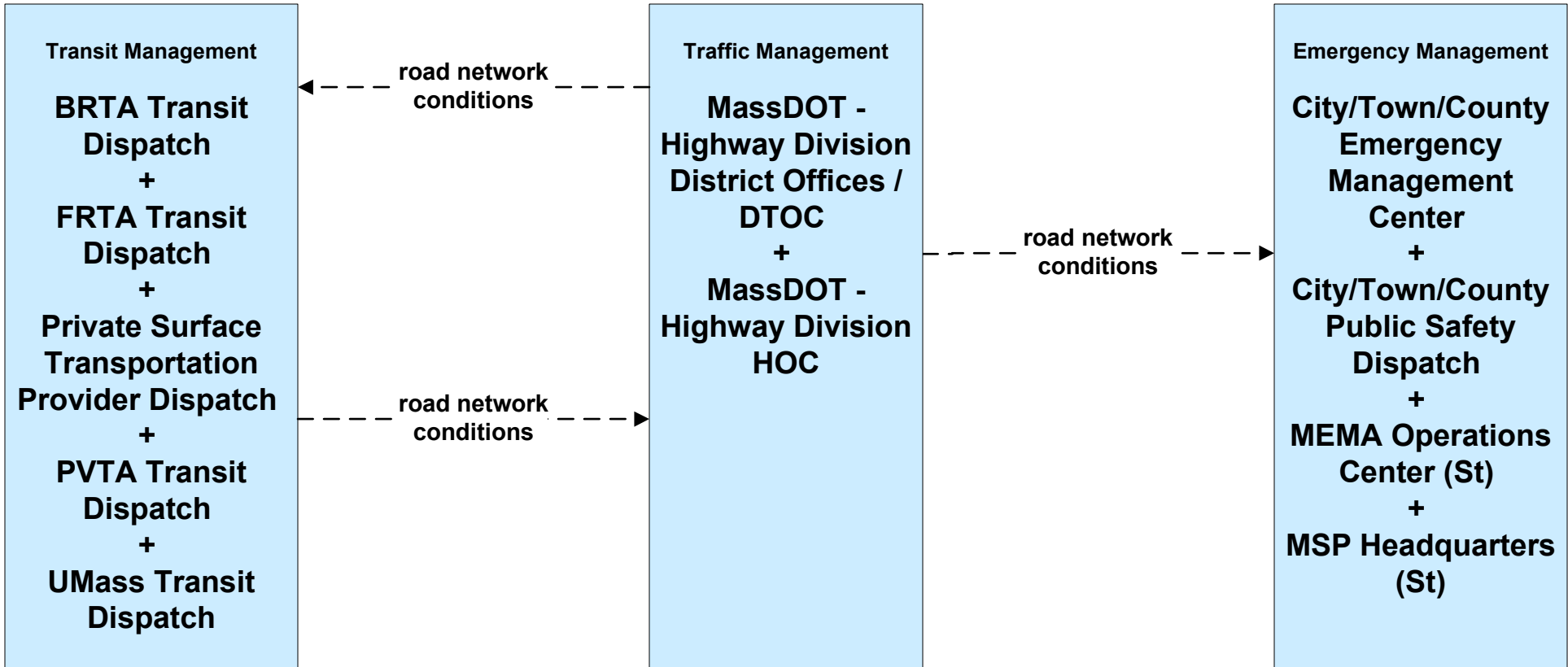
LEGEND

planned and future flow
- - - - ->

existing flow
—————>

user defined flow
—————>

**ATMS06 - Traffic Information Dissemination
MassDOT - Highway Division (2 of 2)**



LEGEND

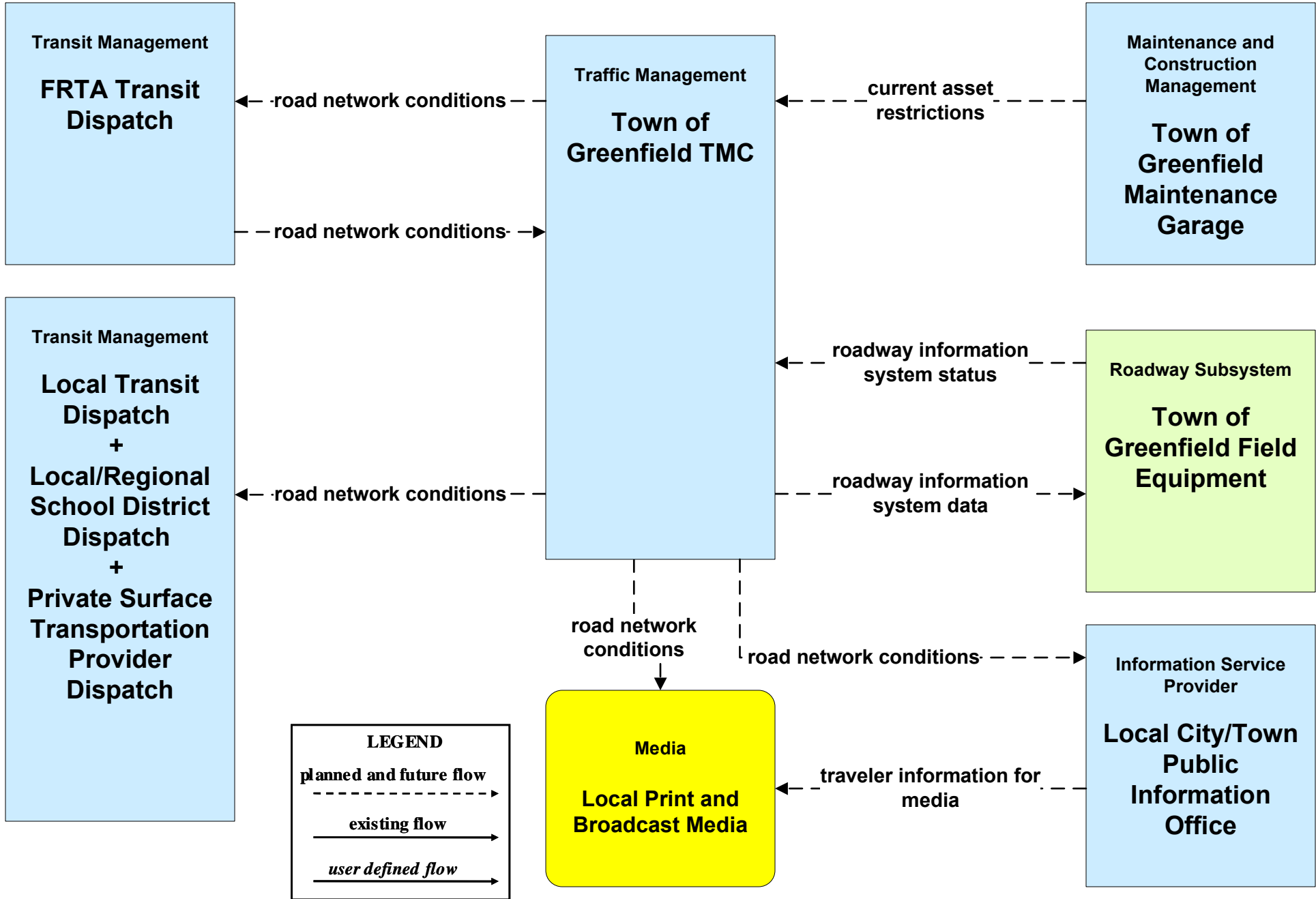
planned and future flow
 - - - - ->

existing flow
 —————>

user defined flow
 —————>

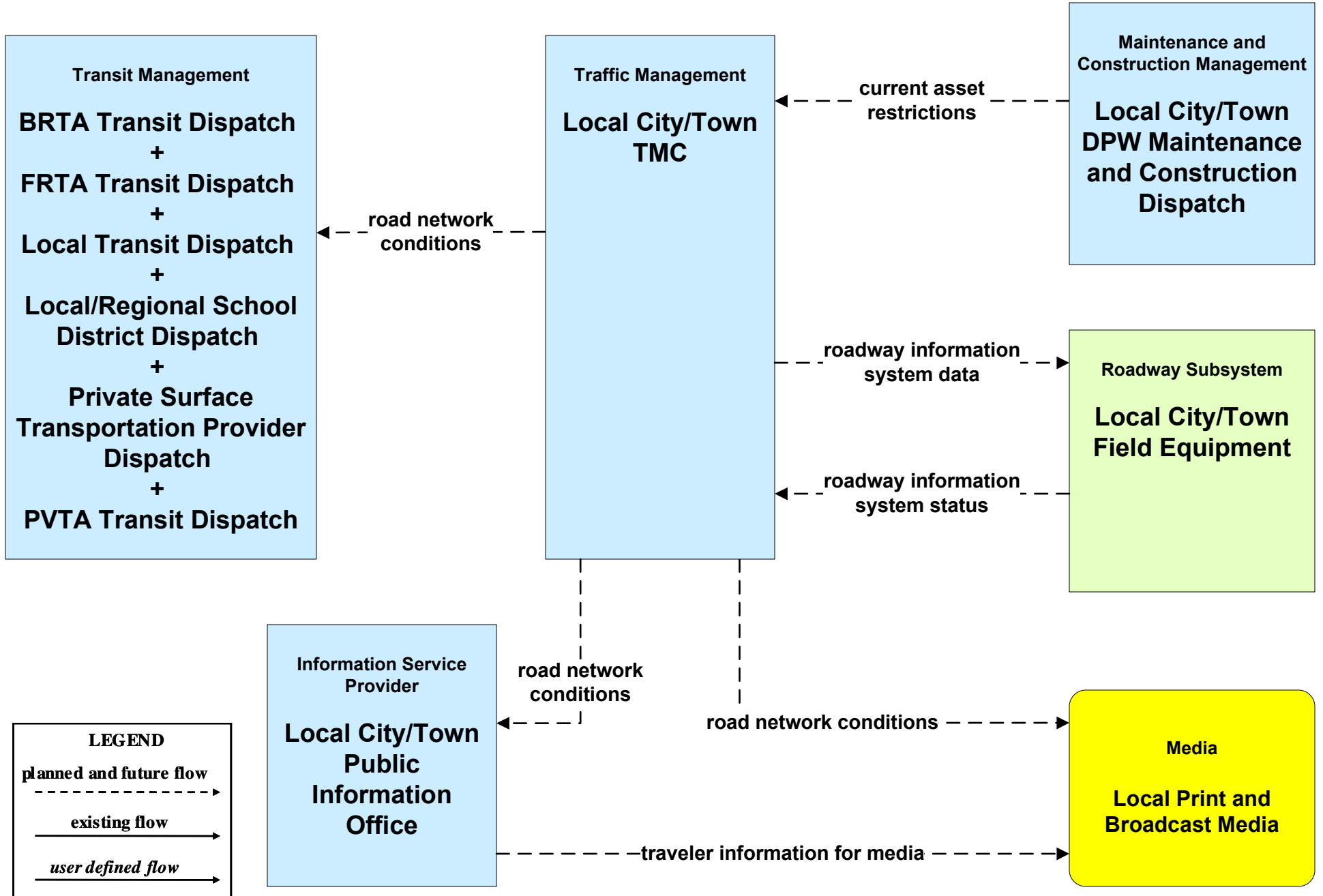
MassDOT HOC shall provide information dissemination services in the event the MassDOT - Highway Division District Offices are closed or there is an outstanding emergency where it is deemed necessary to do so.

ATMS06 - Traffic Information Dissemination Town of Greenfield (1 of 2)

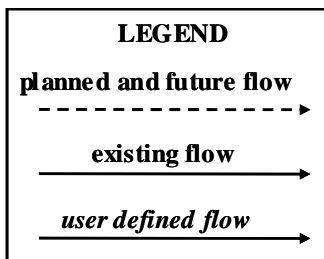
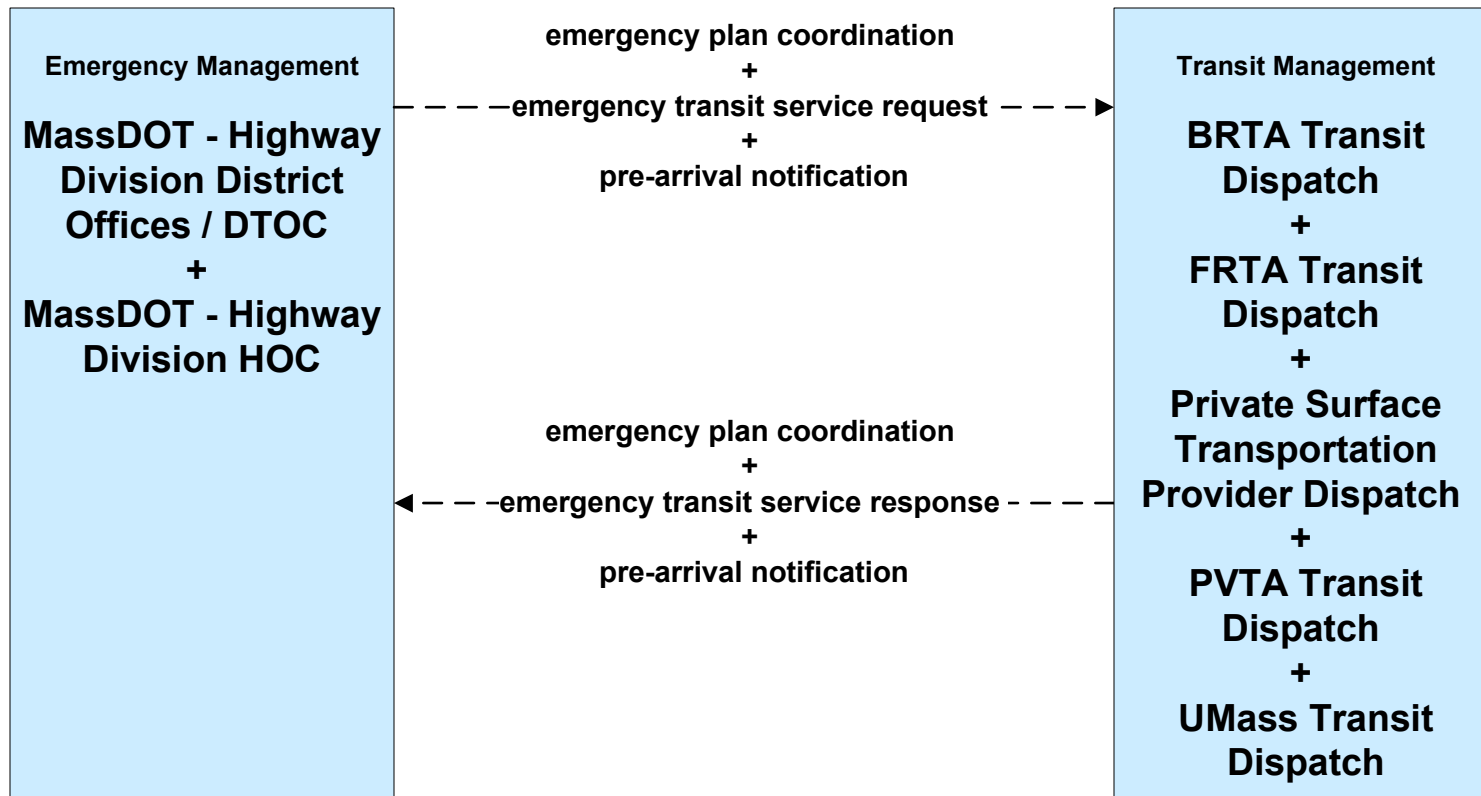


ATMS06 - Traffic Information Dissemination

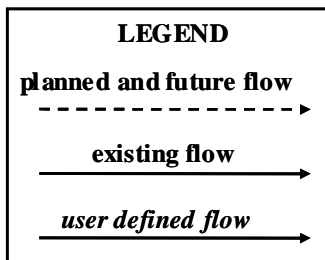
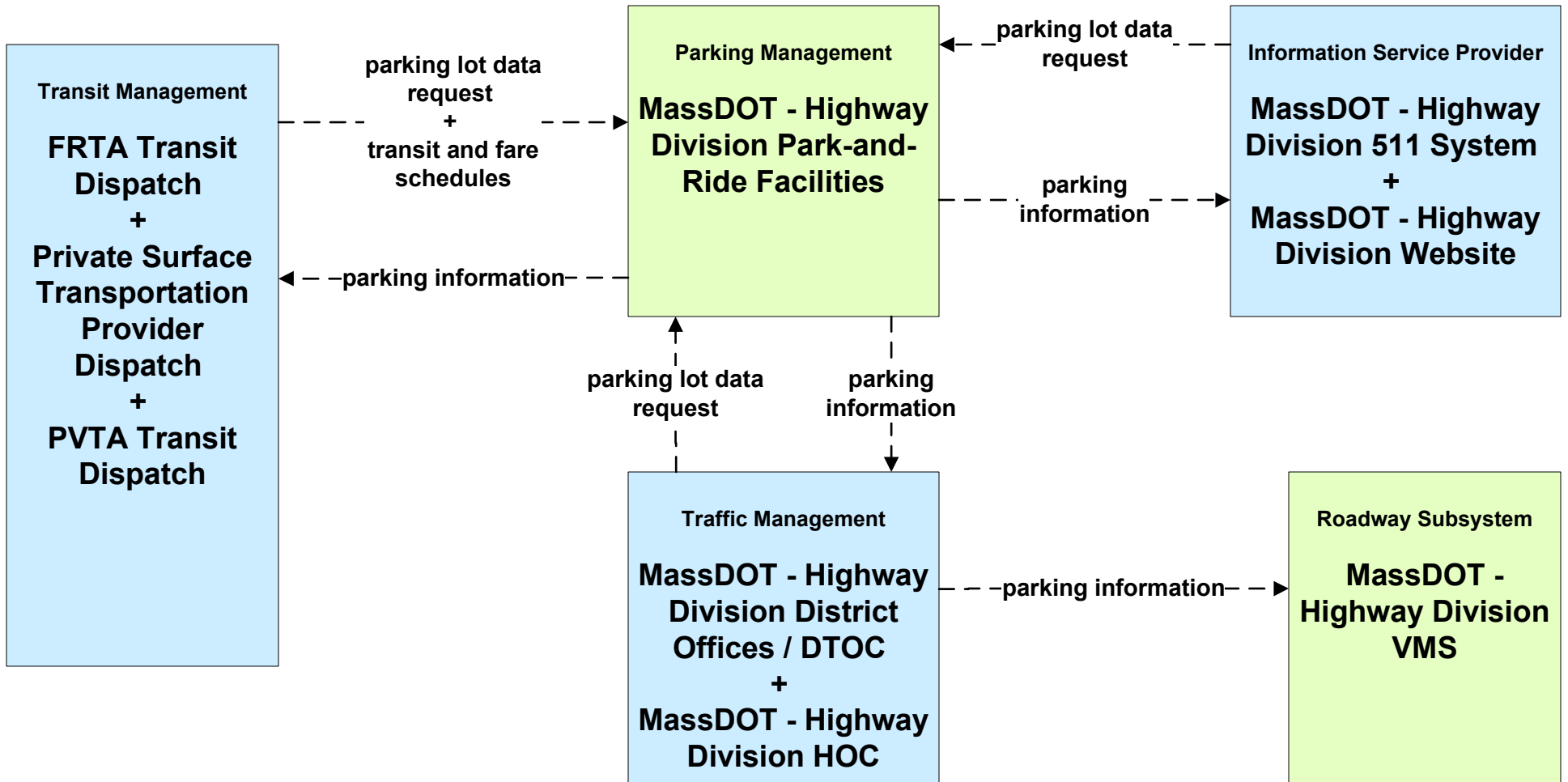
Local City/Town (1 of 2)



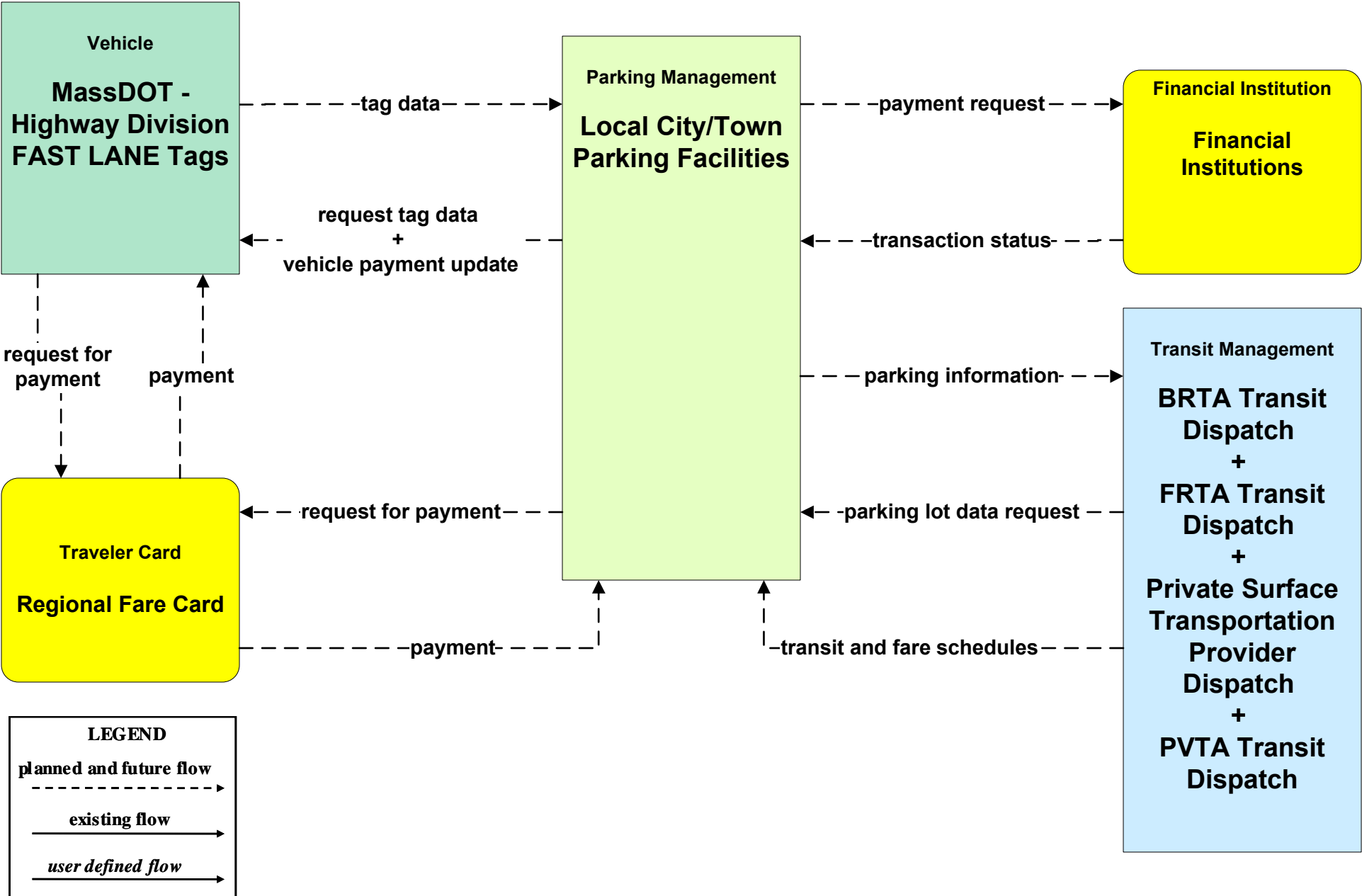
**ATMS08 - Incident Management
MassDOT - Highway Division (EM to Transit)**



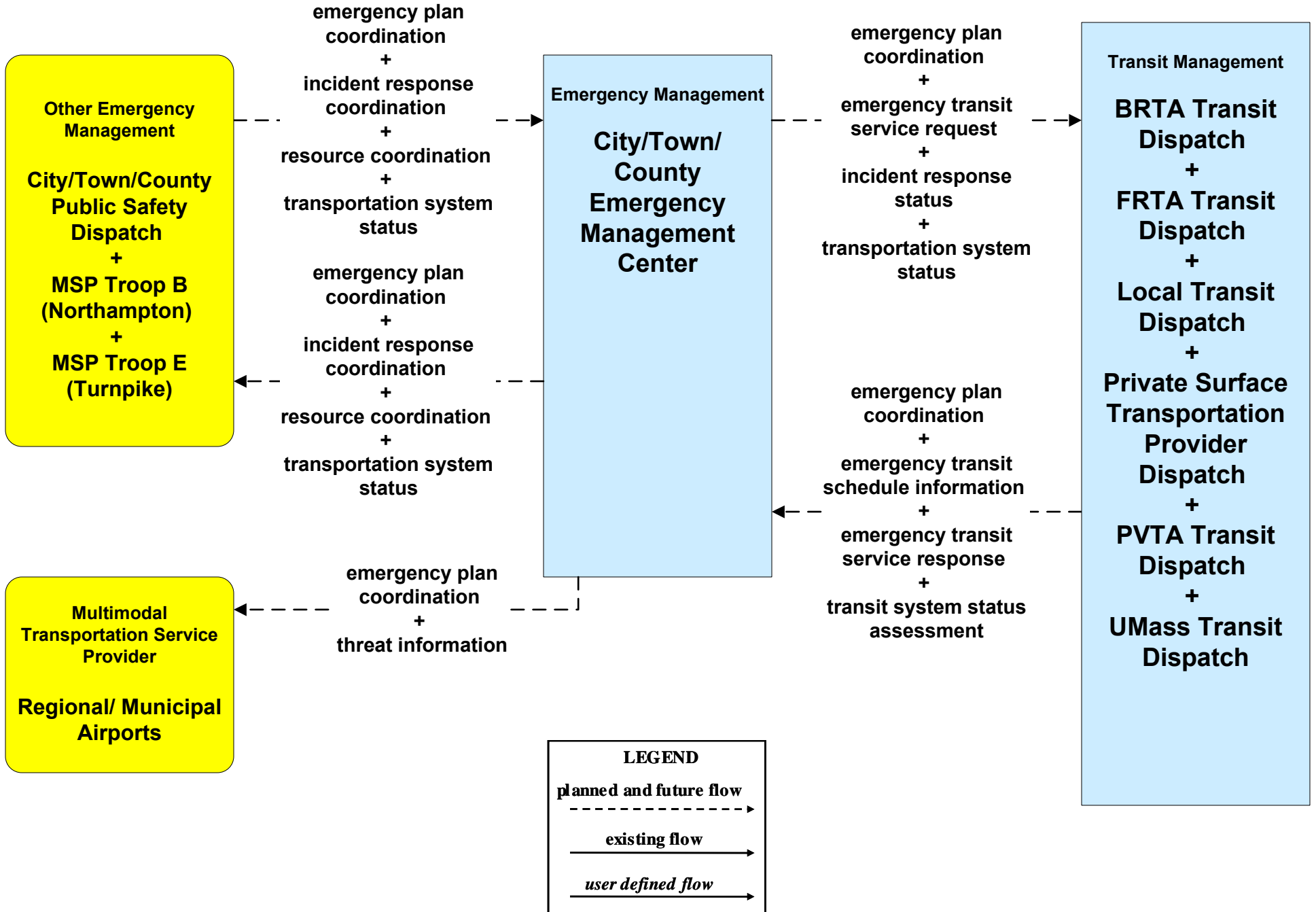
ATMS16 - Parking Facility Management MassDOT - Highway Division



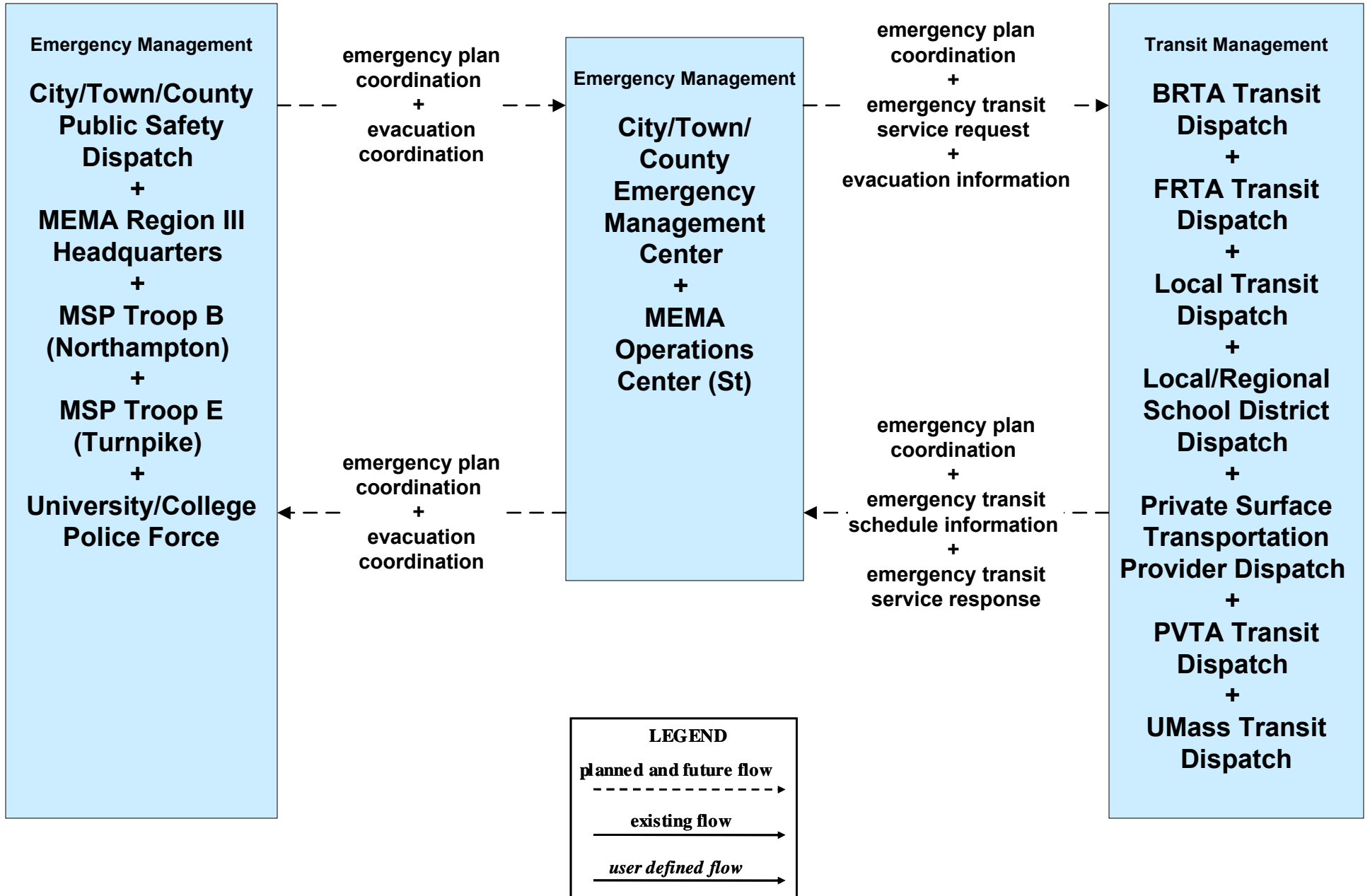
ATMS16 - Parking Facility Management Local City/Town



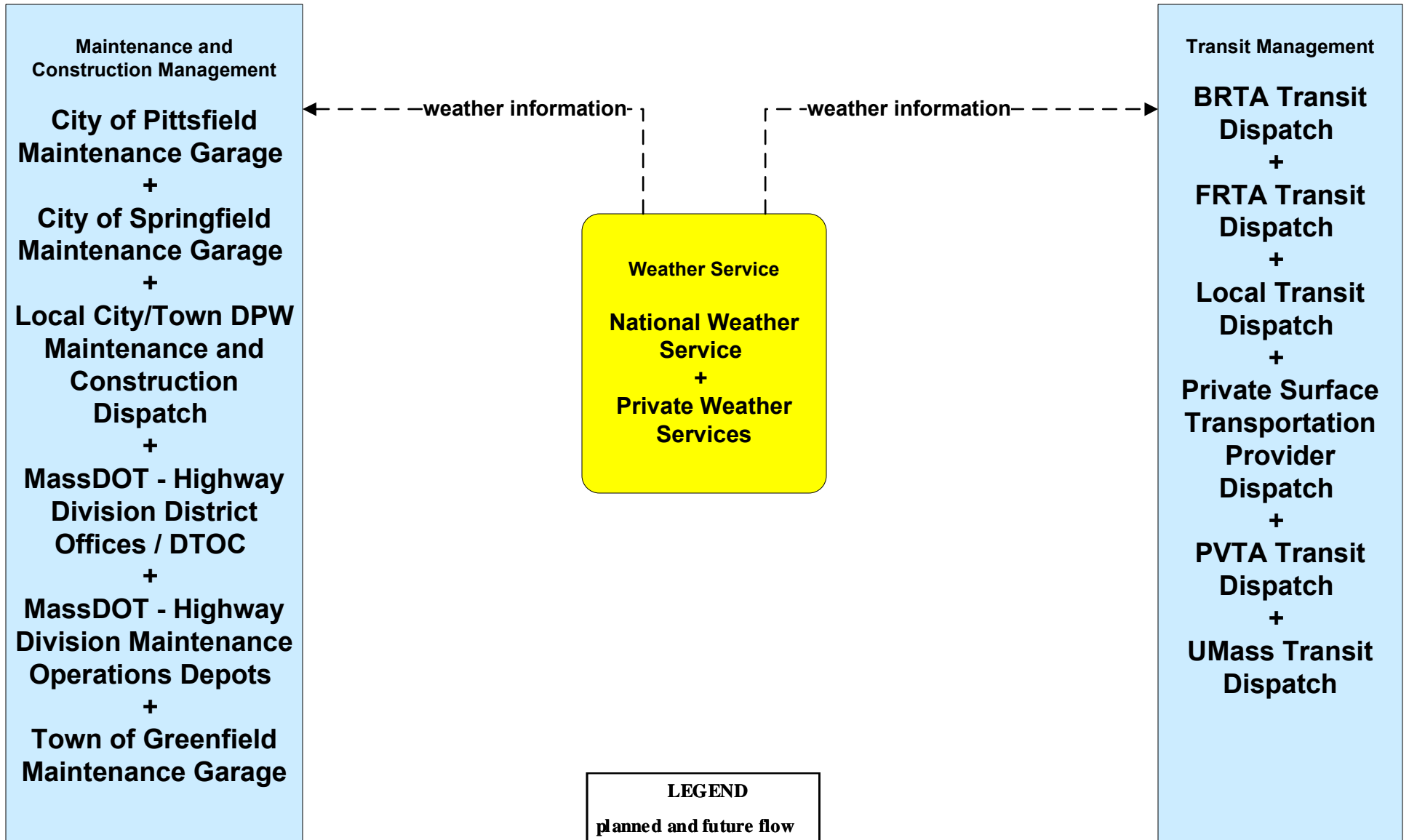
EM08 - Disaster Response City/Town/County (3 of 3)



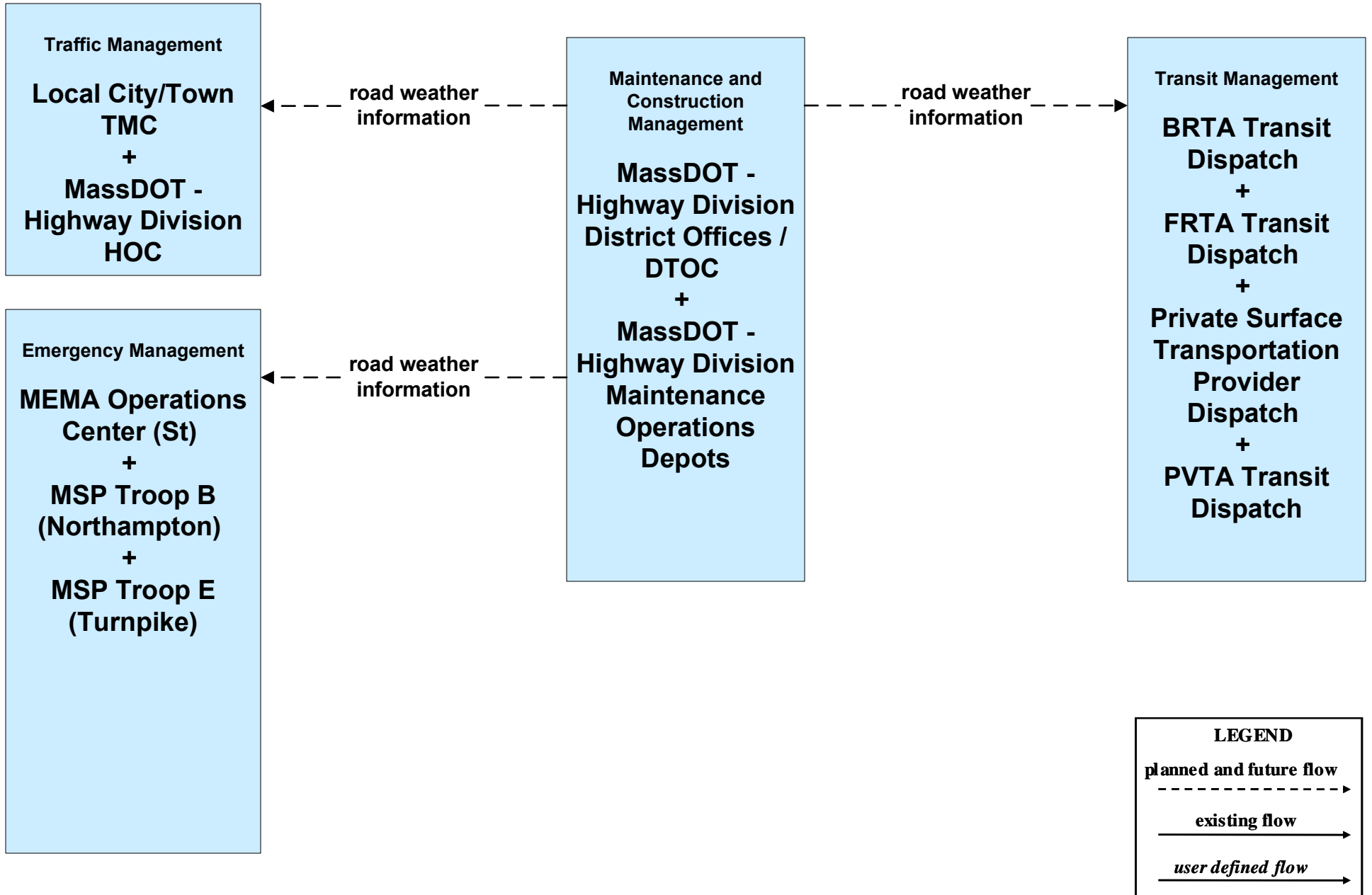
**EM09 - Evacuation and Reentry Management
MEMA (2 of 2) (EM to EM, EM to TRMS)**



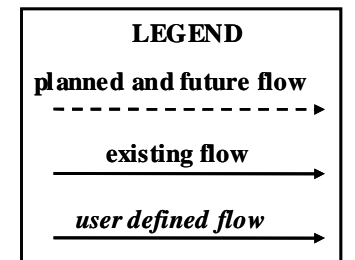
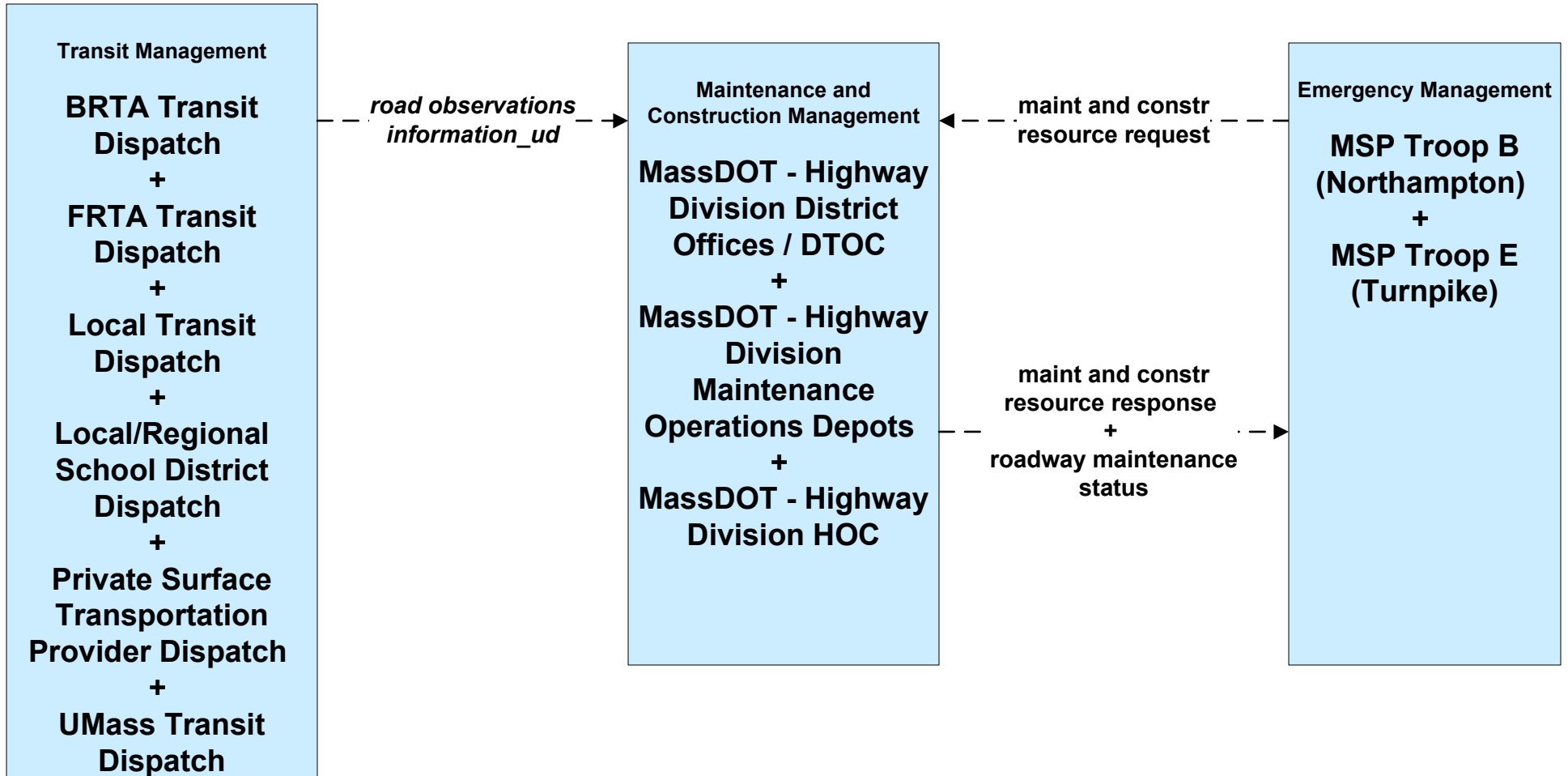
MC04 - Weather Information Processing and Distribution
Weather Services (1 of 2)



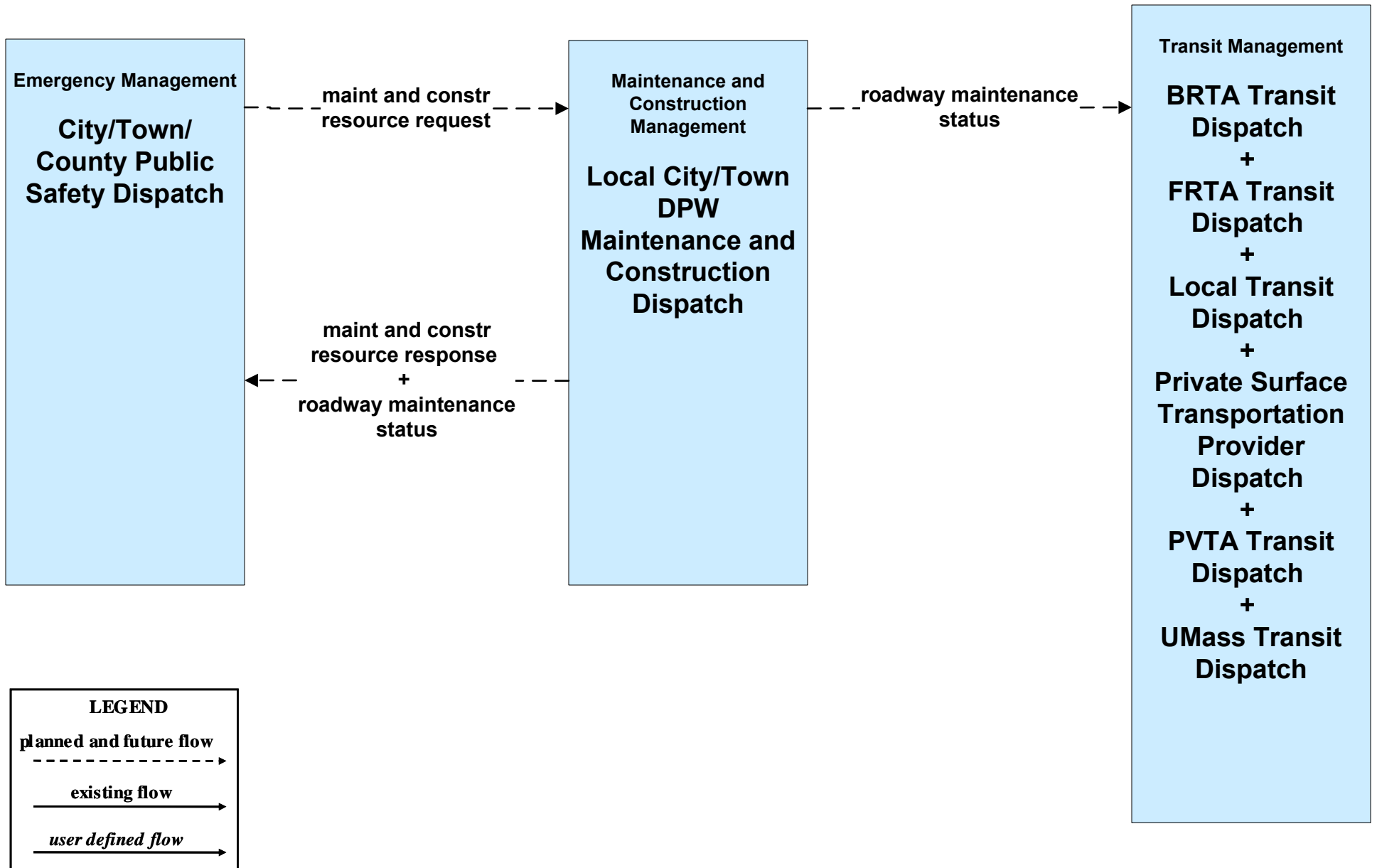
**MC04 - Weather Information Processing and Distribution
MassDOT - Highway Division (1 of 2)**



**MC06 - Winter Maintenance
MassDOT - Highway Division (2 of 2)**



**MC06 - Winter Maintenance
Local City/Town (2 of 2)**



**MC10 - Maintenance and Construction Activity Coordination
MassDOT - Highway Division (2 of 2)**

