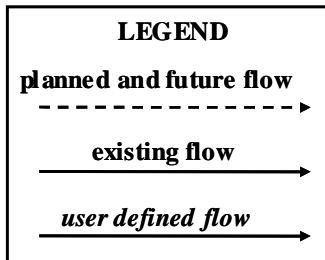
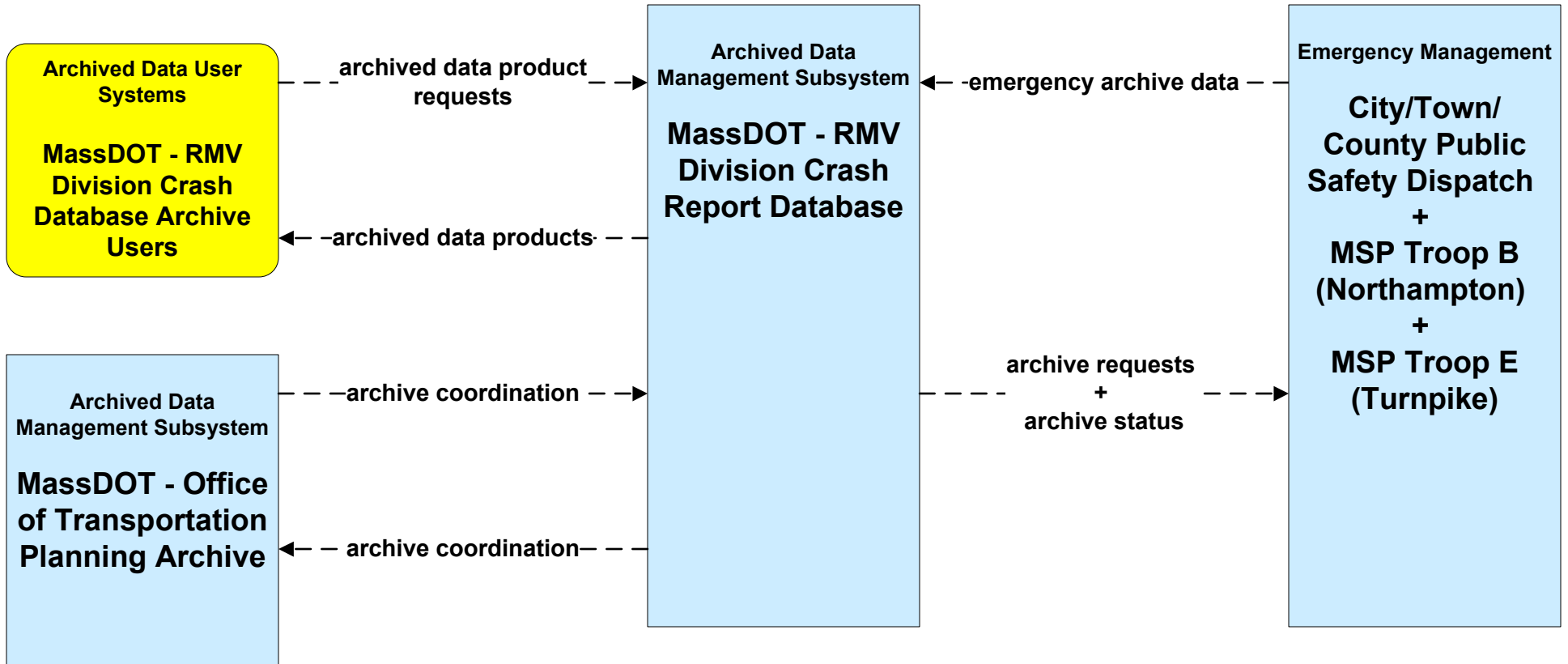
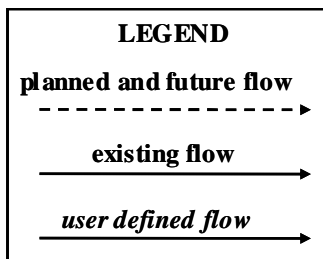
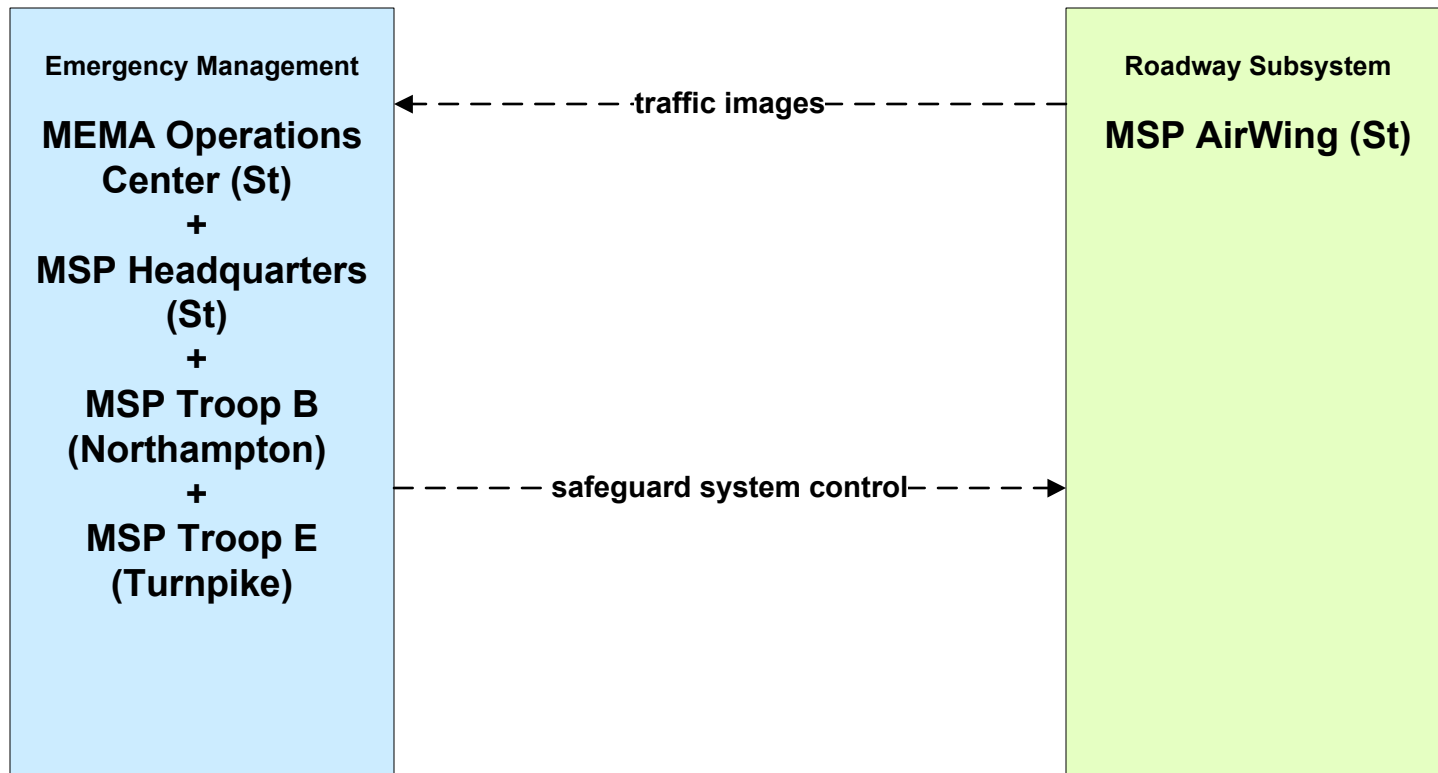


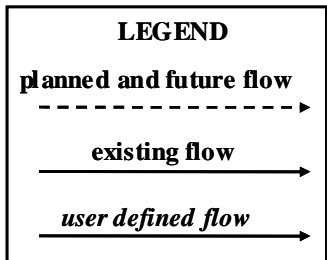
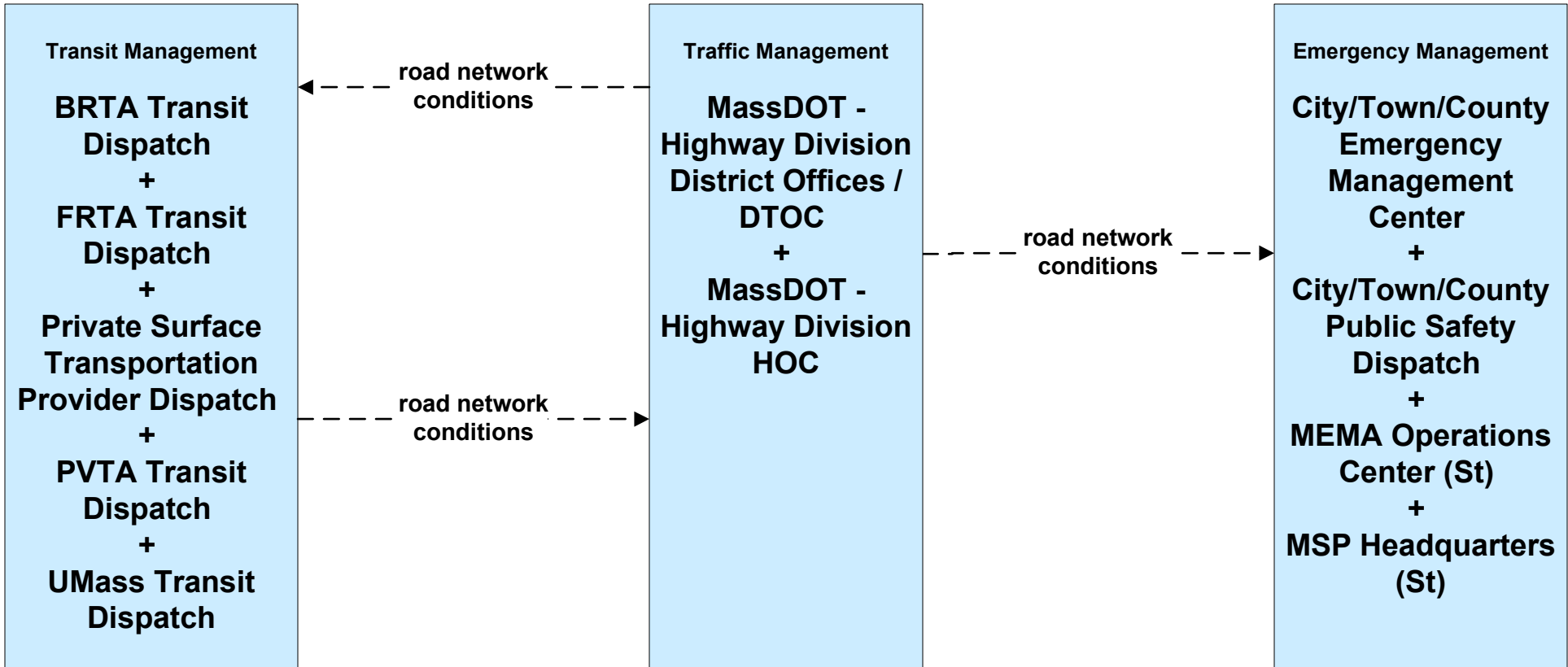
**AD1 - ITS Data Mart
MassDOT - RMV Crash Report Database**



ATMS01 - Network Surveillance MSP

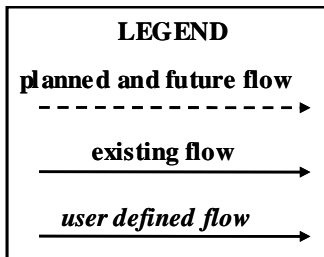
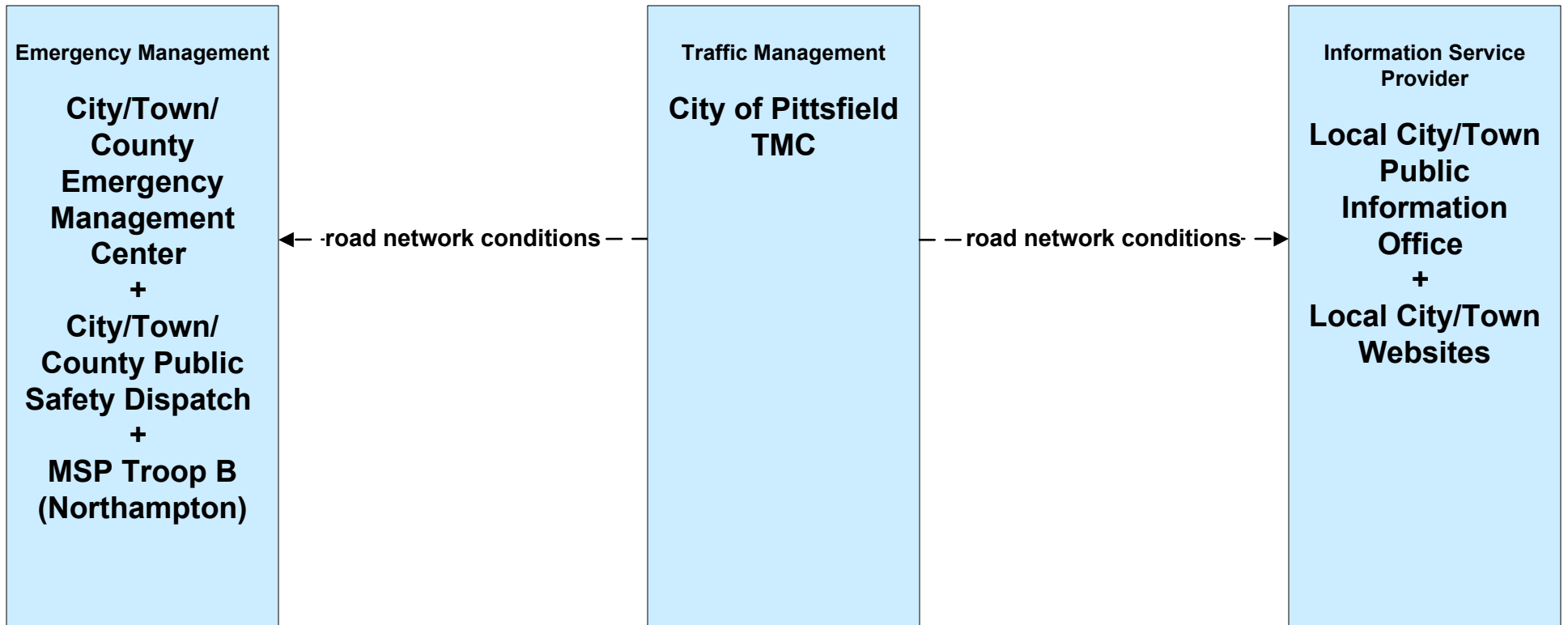


**ATMS06 - Traffic Information Dissemination
MassDOT - Highway Division (2 of 2)**

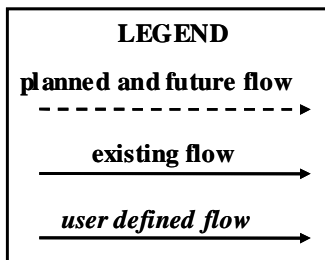
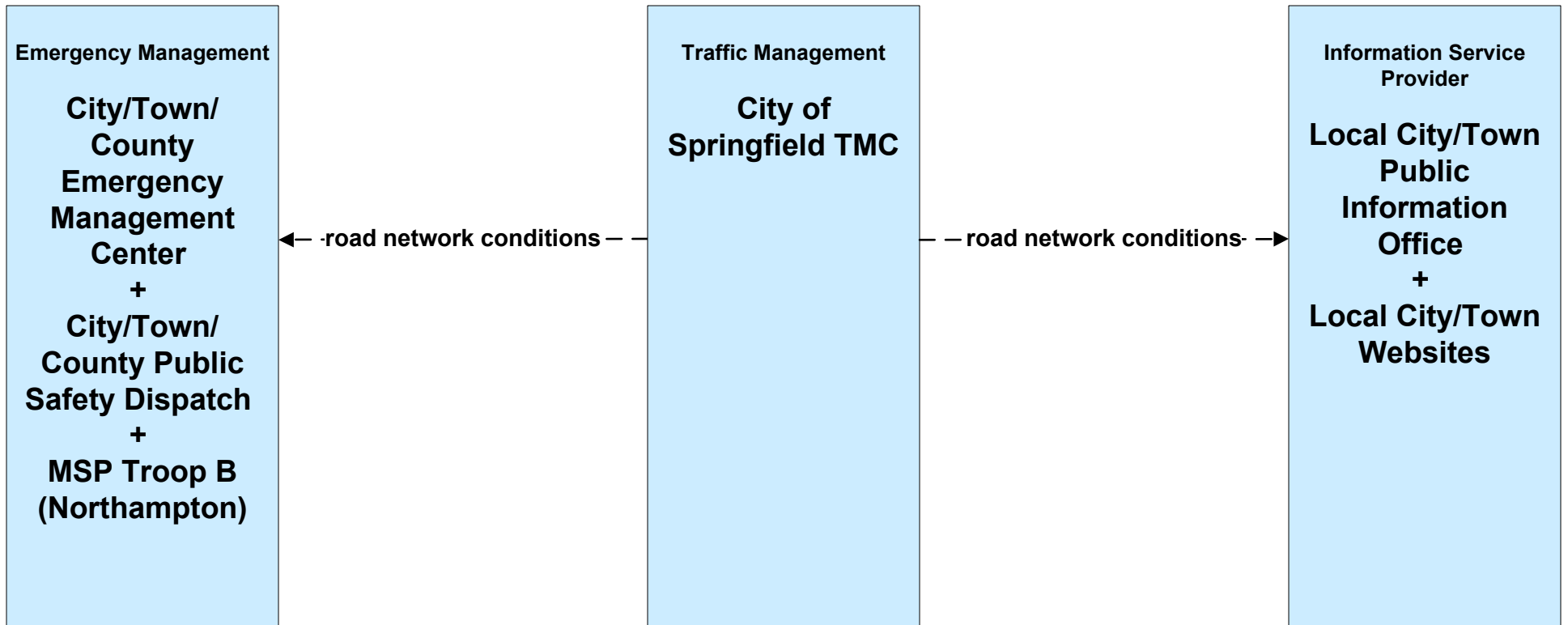


MassDOT HOC shall provide information dissemination services in the event the MassDOT - Highway Division District Offices are closed or there is an outstanding emergency where it is deemed necessary to do so.

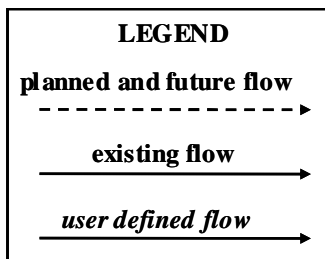
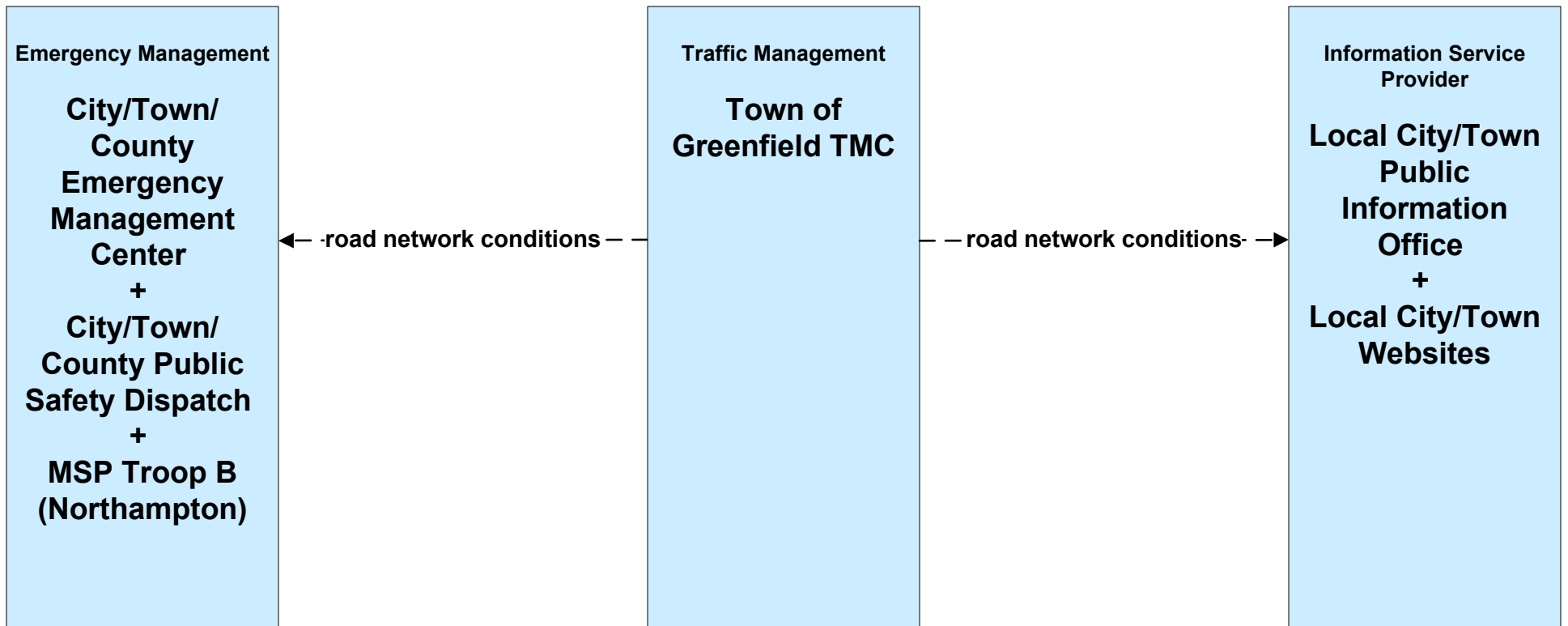
**ATMS06 - Traffic Information Dissemination
City of Pittsfield (2 of 2)**



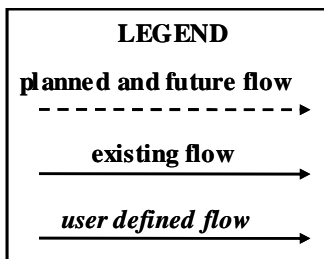
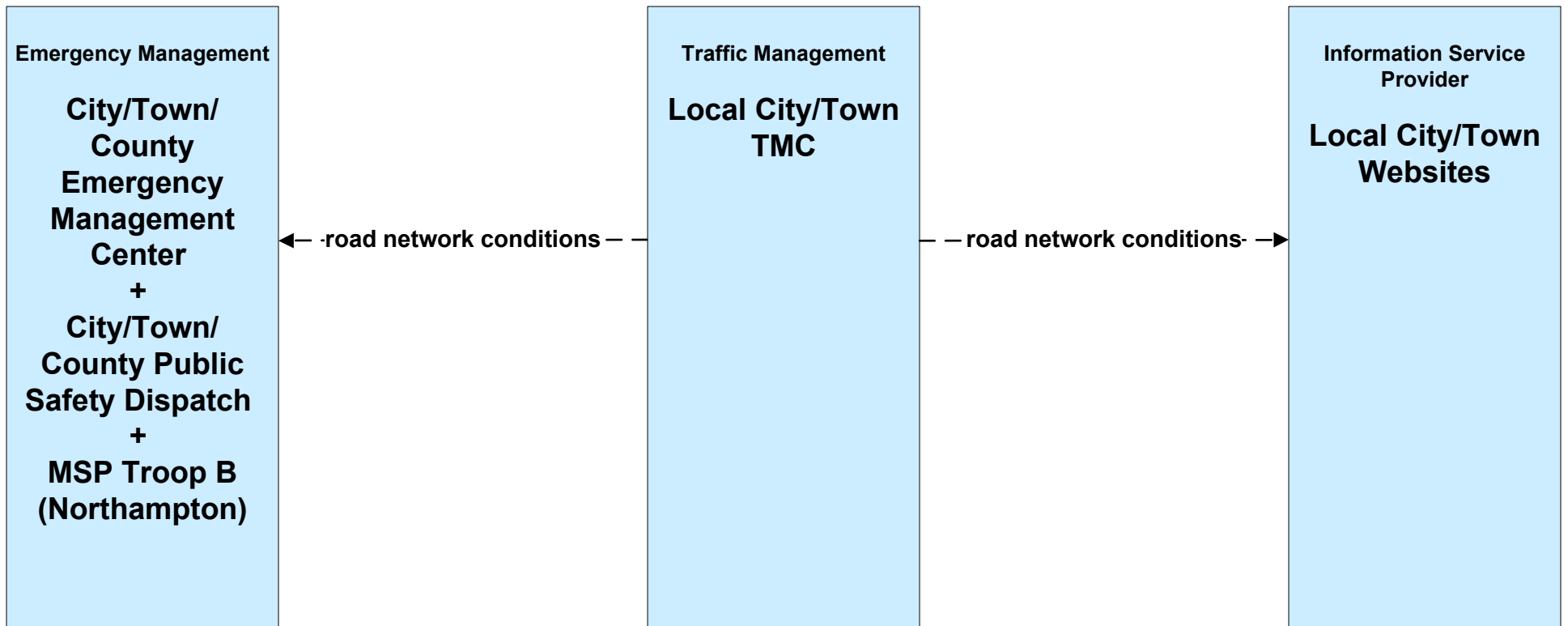
**ATMS06 - Traffic Information Dissemination
City of Springfield (2 of 2)**



**ATMS06 - Traffic Information Dissemination
Town of Greenfield (2 of 2)**

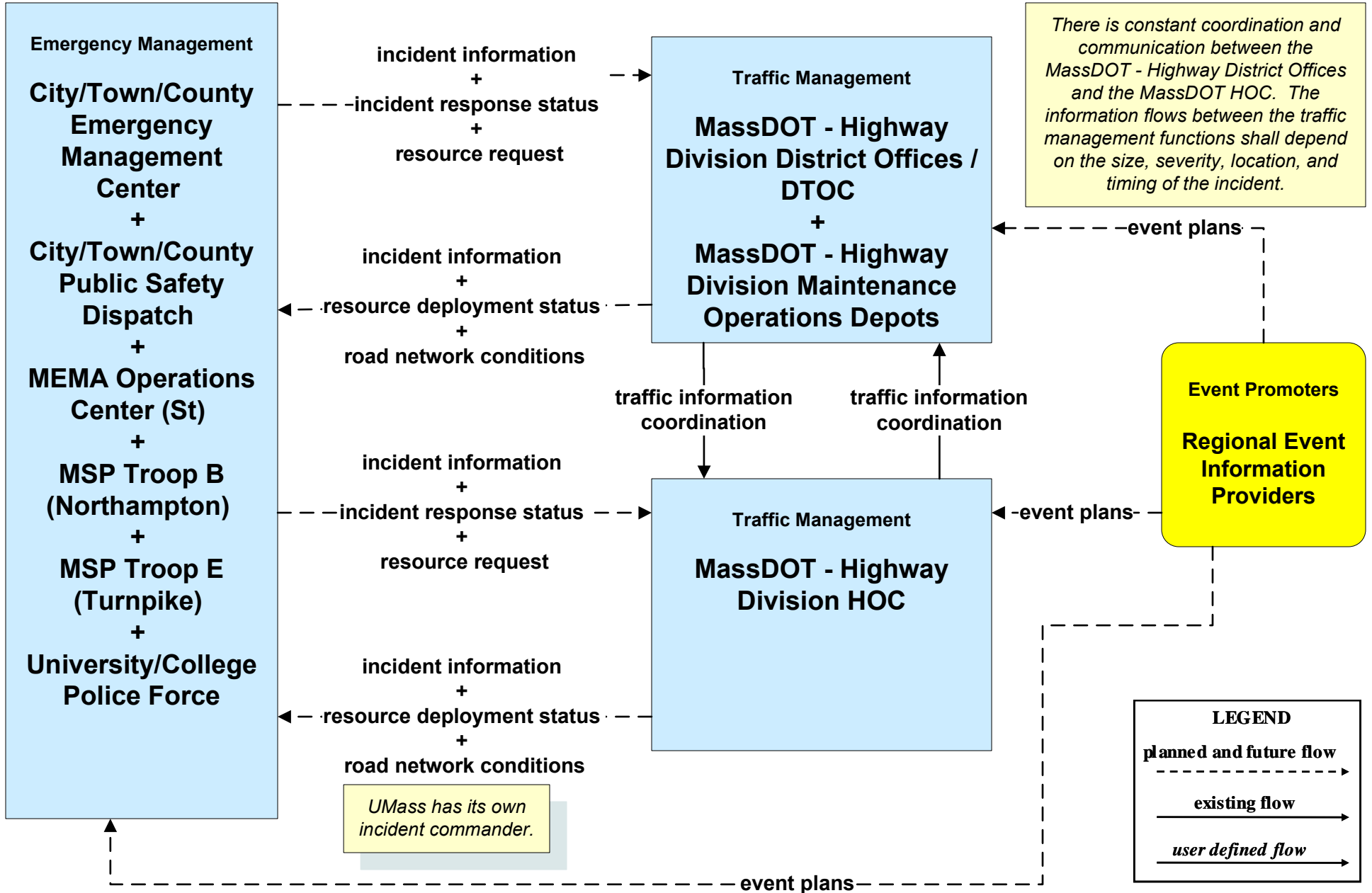


**ATMS06 - Traffic Information Dissemination
Local City/Town (2 of 2)**

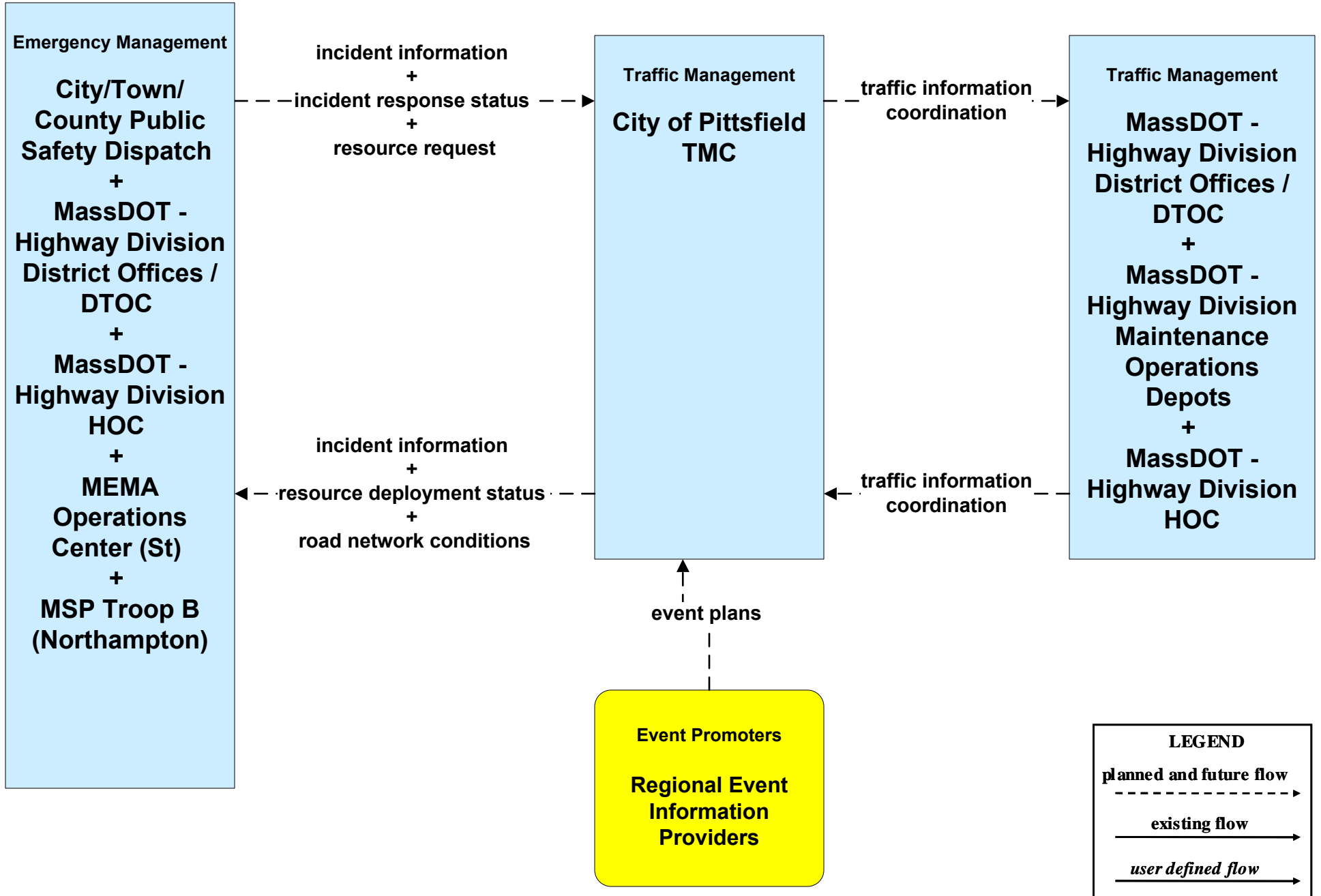


ATMS08 - Incident Management

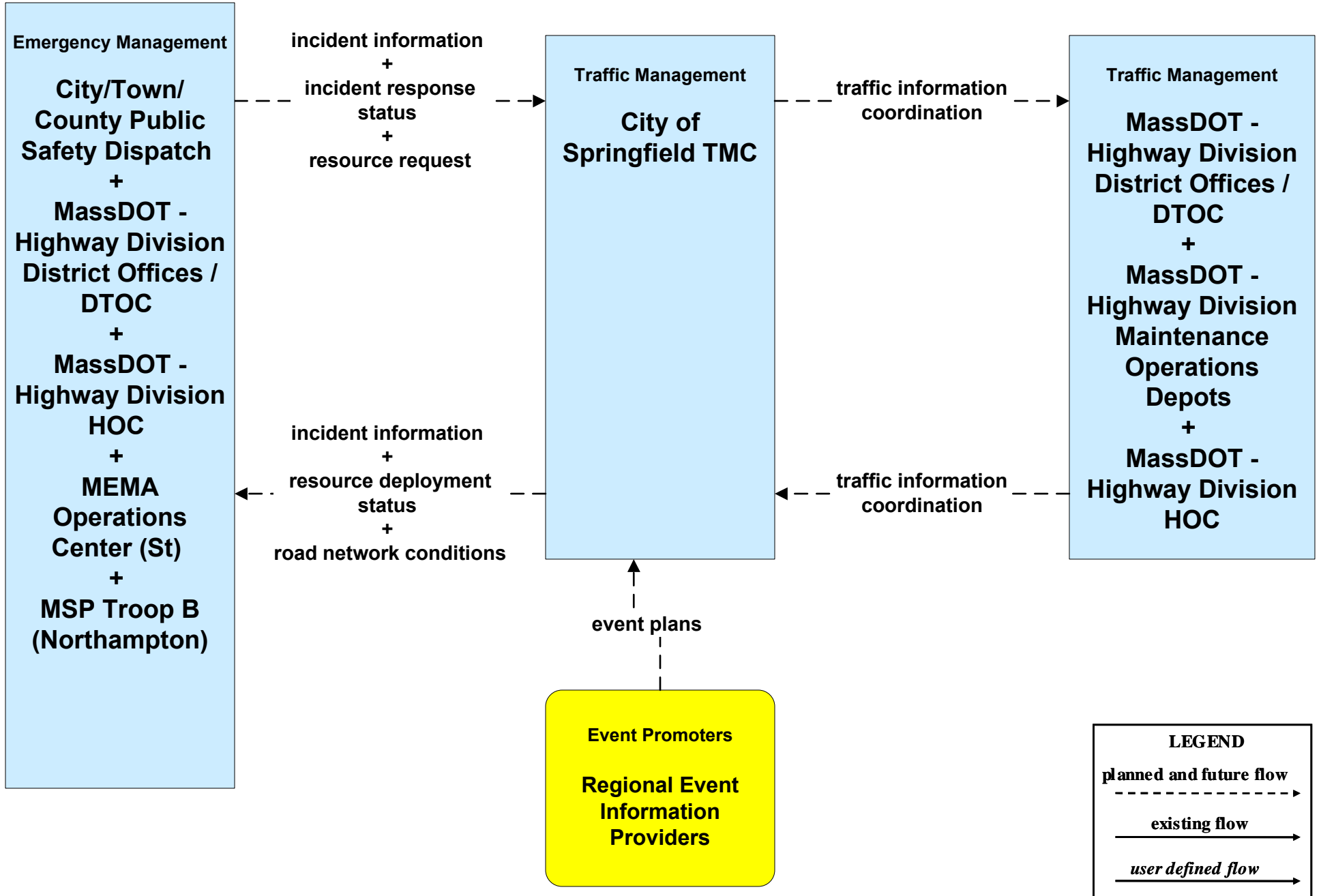
MassDOT - Highway Division (TM to EM)



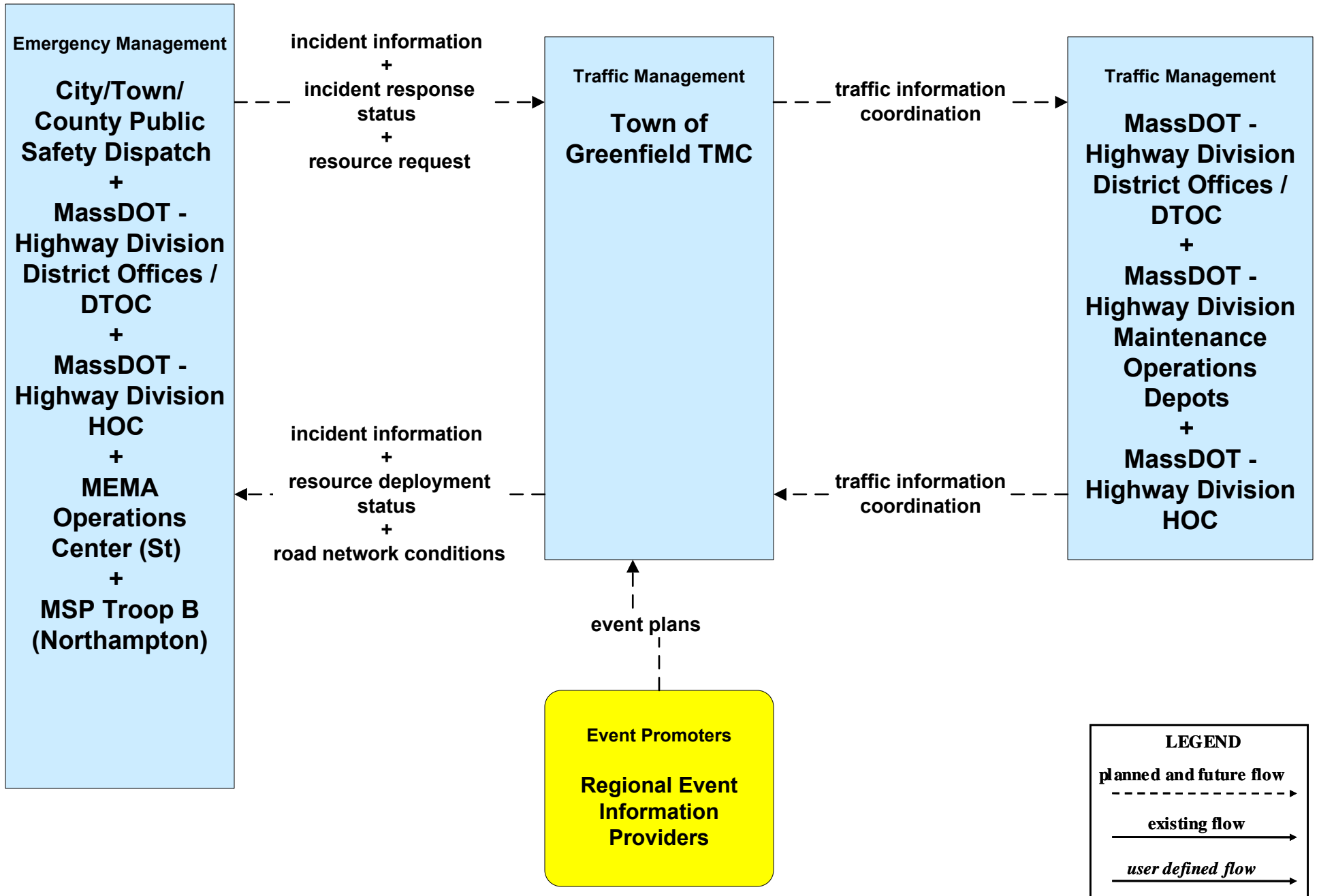
**ATMS08 - Incident Management
City of Pittsfield (TM to EM)**



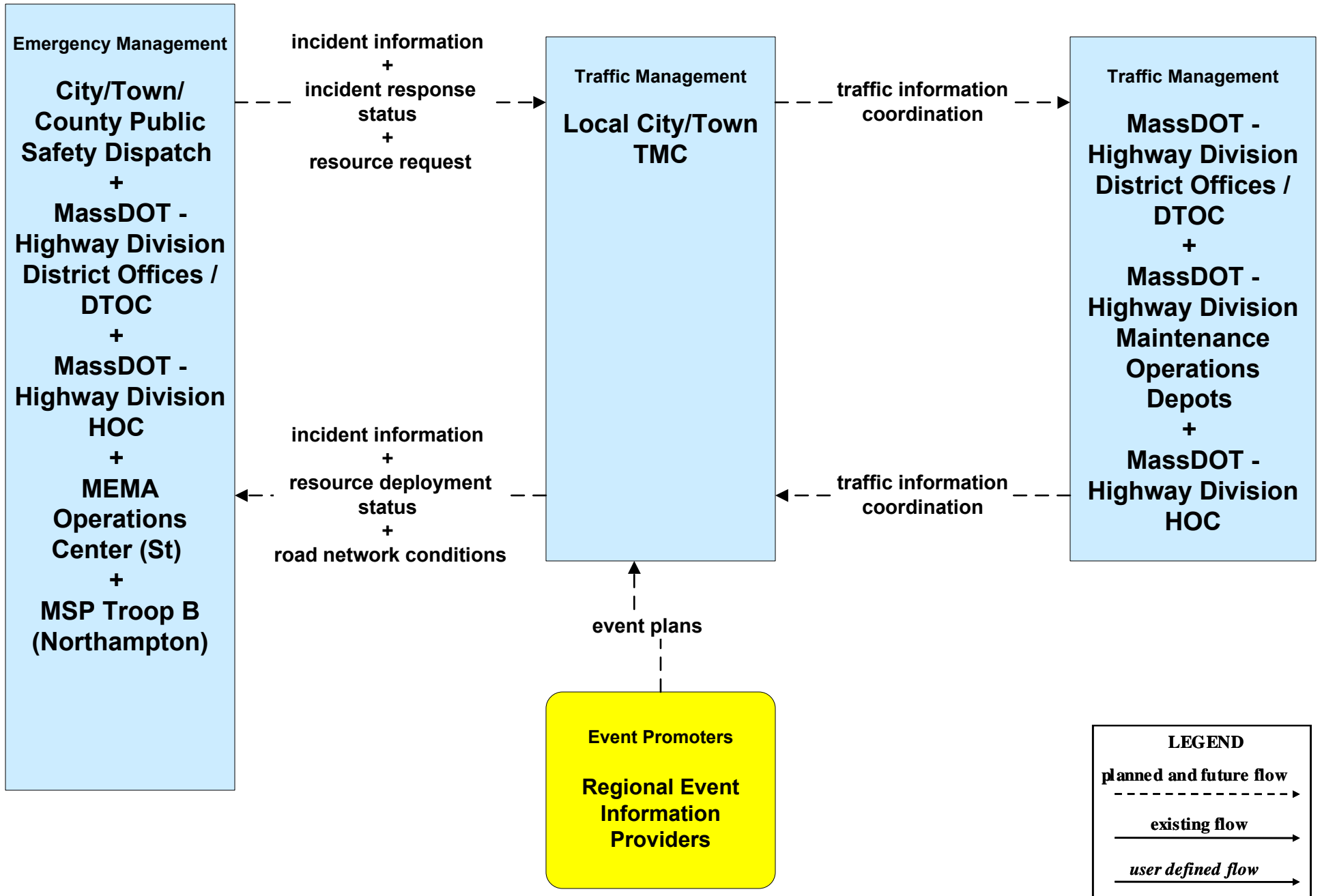
ATMS08 - Incident Management City of Springfield (TM to EM)



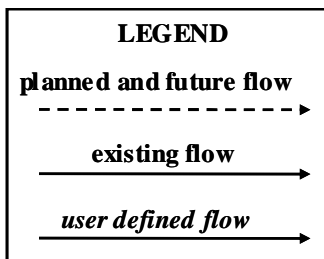
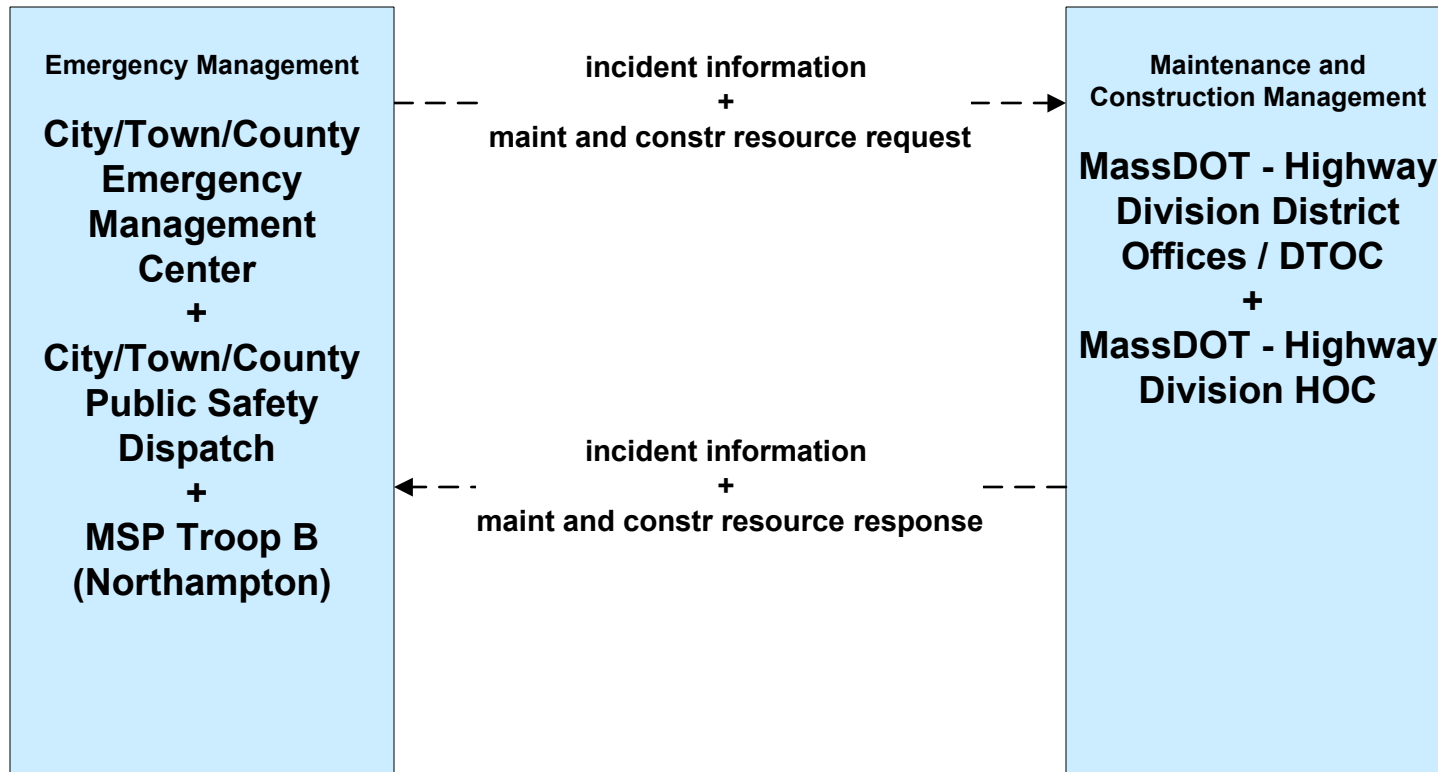
ATMS08 - Incident Management Town of Greenfield (TM to EM)



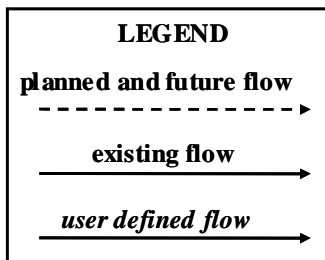
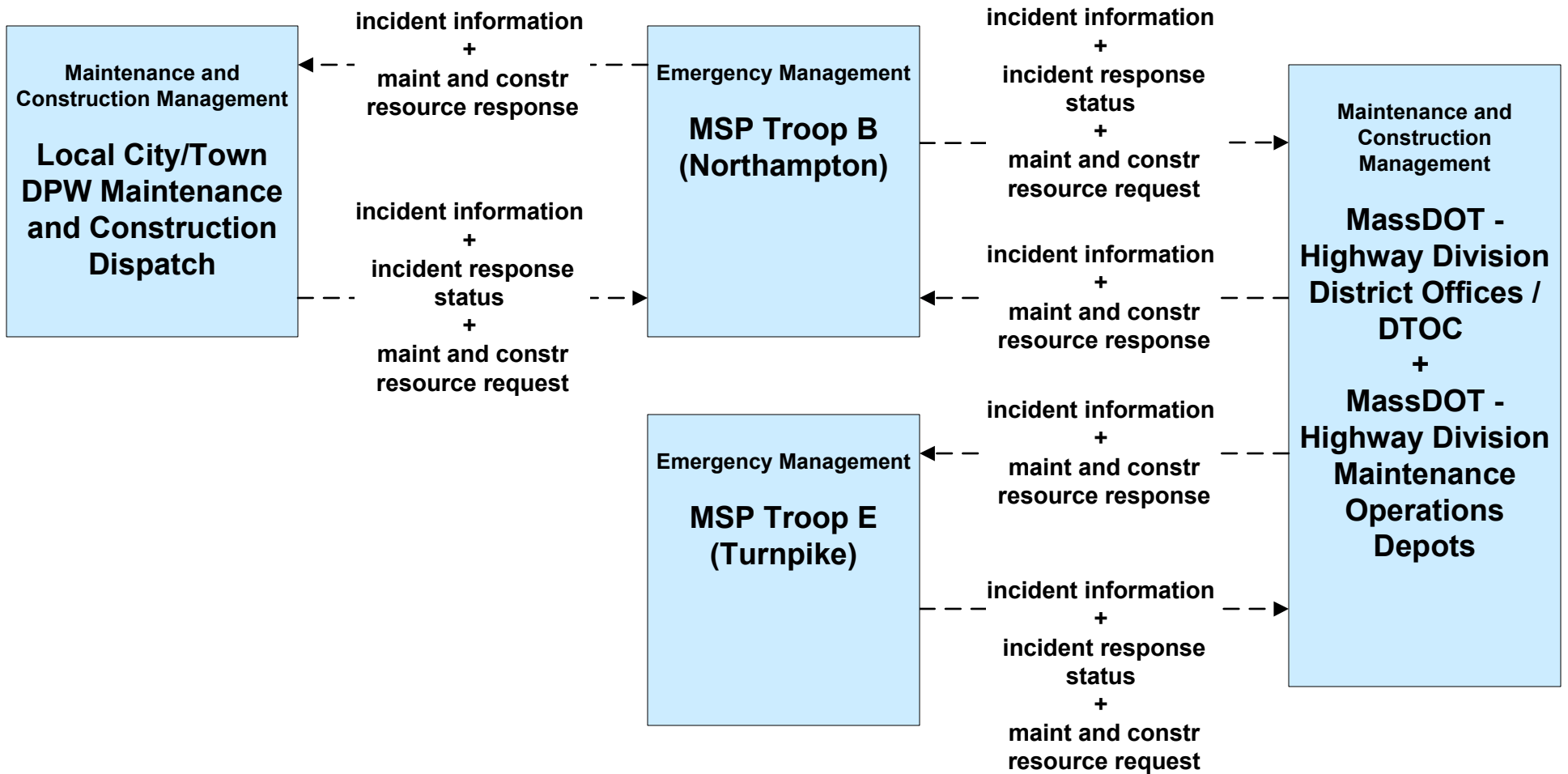
ATMS08 - Incident Management Local City/Town (TM to EM)



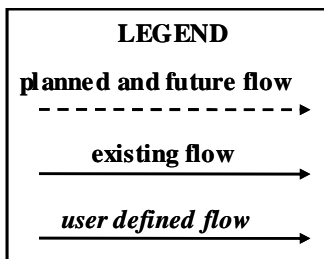
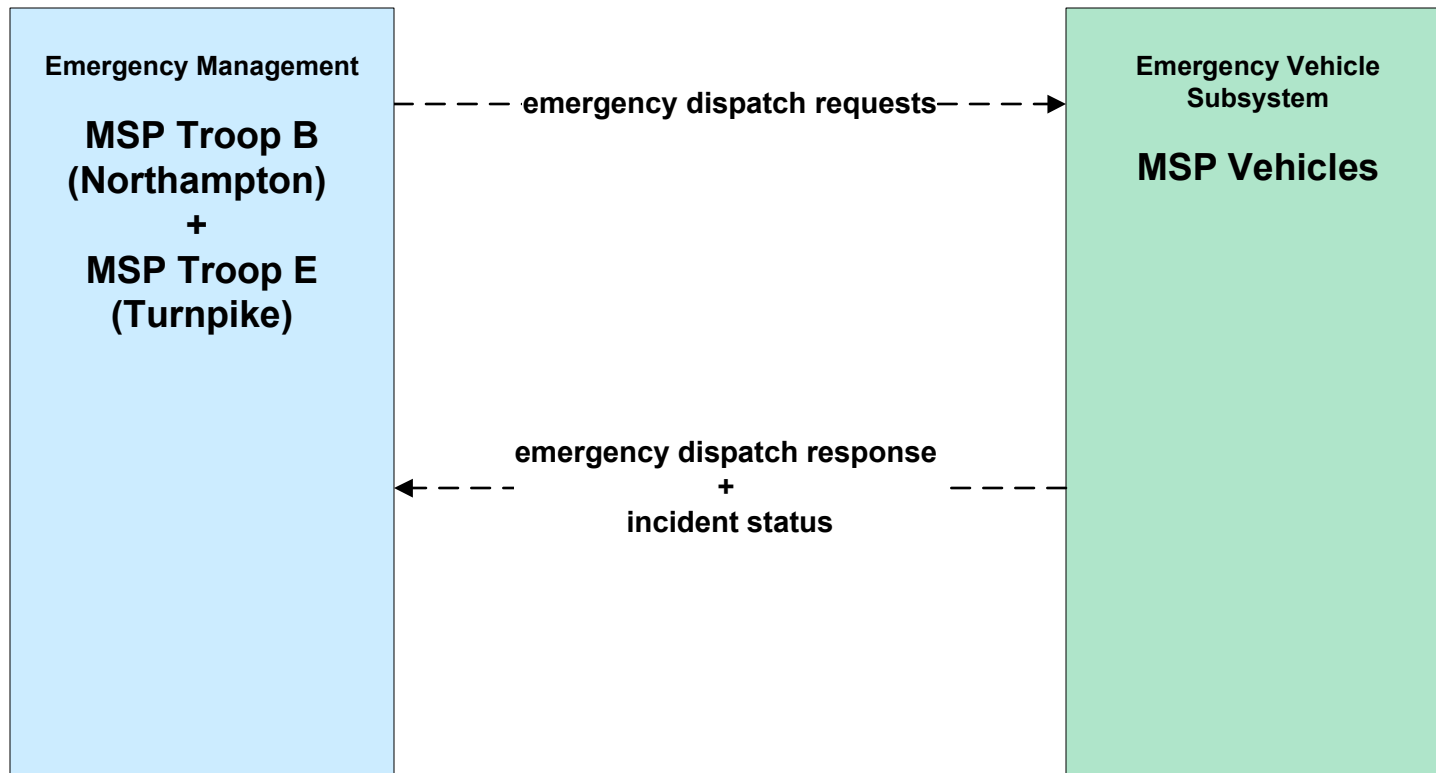
**ATMS08 - Incident Management
MassDOT - Highway Division (EM to MCM)**



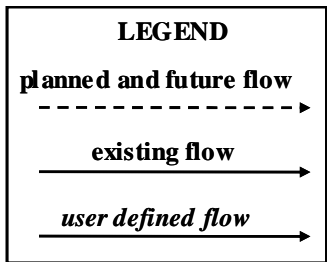
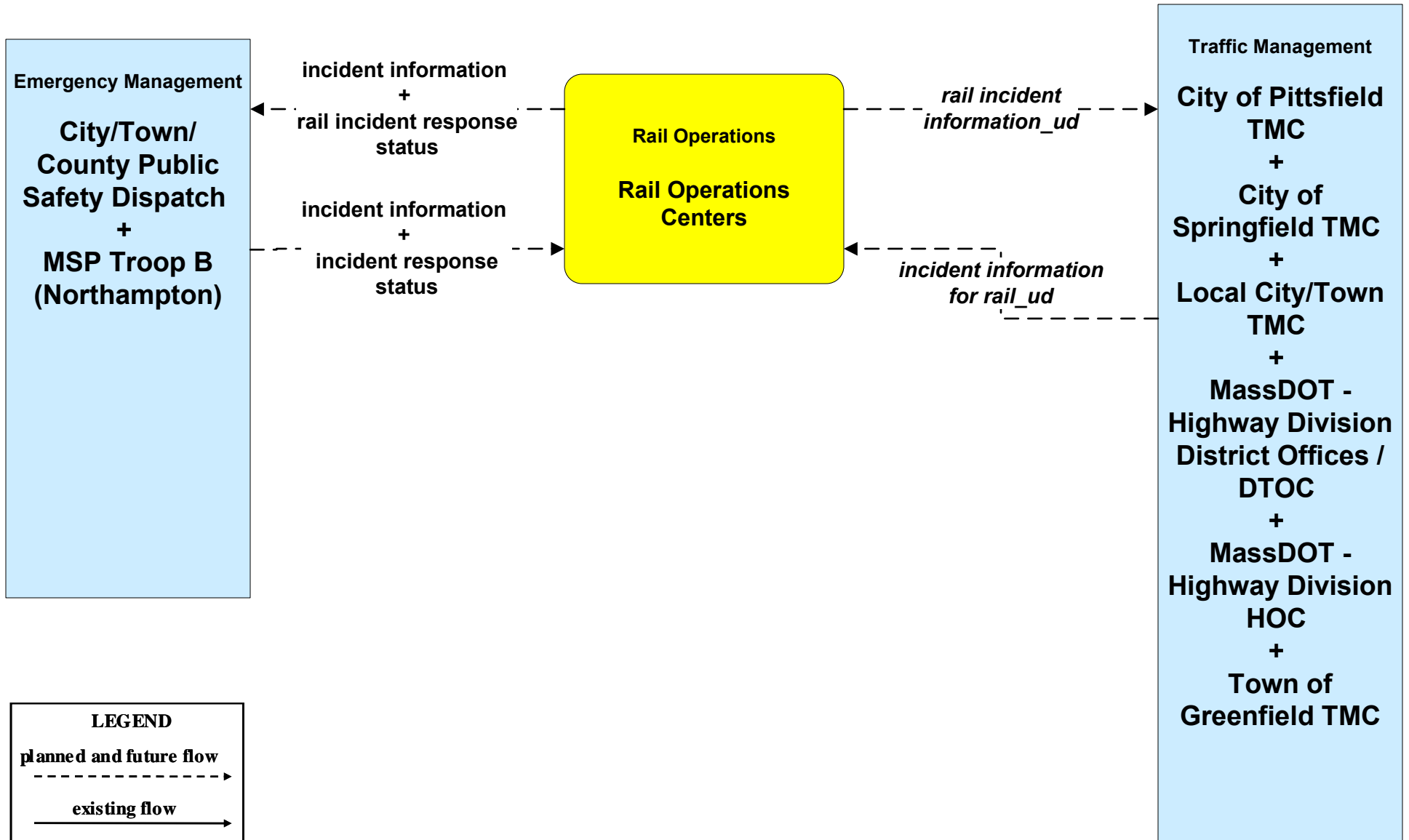
**ATMS08 - Incident Management
MSP (EM to MCM)**



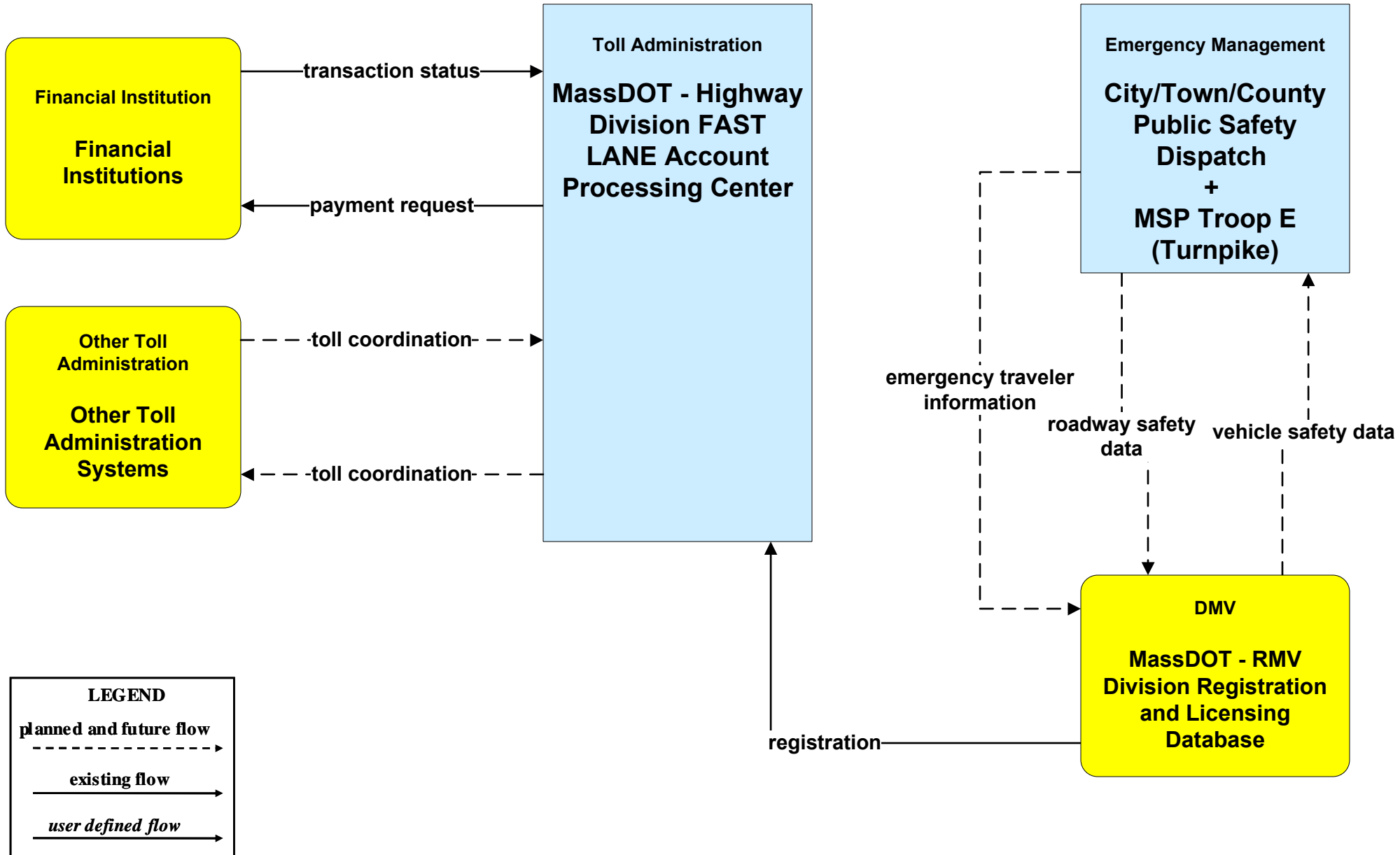
**ATMS08 - Incident Management
MSP (EM to EV)**



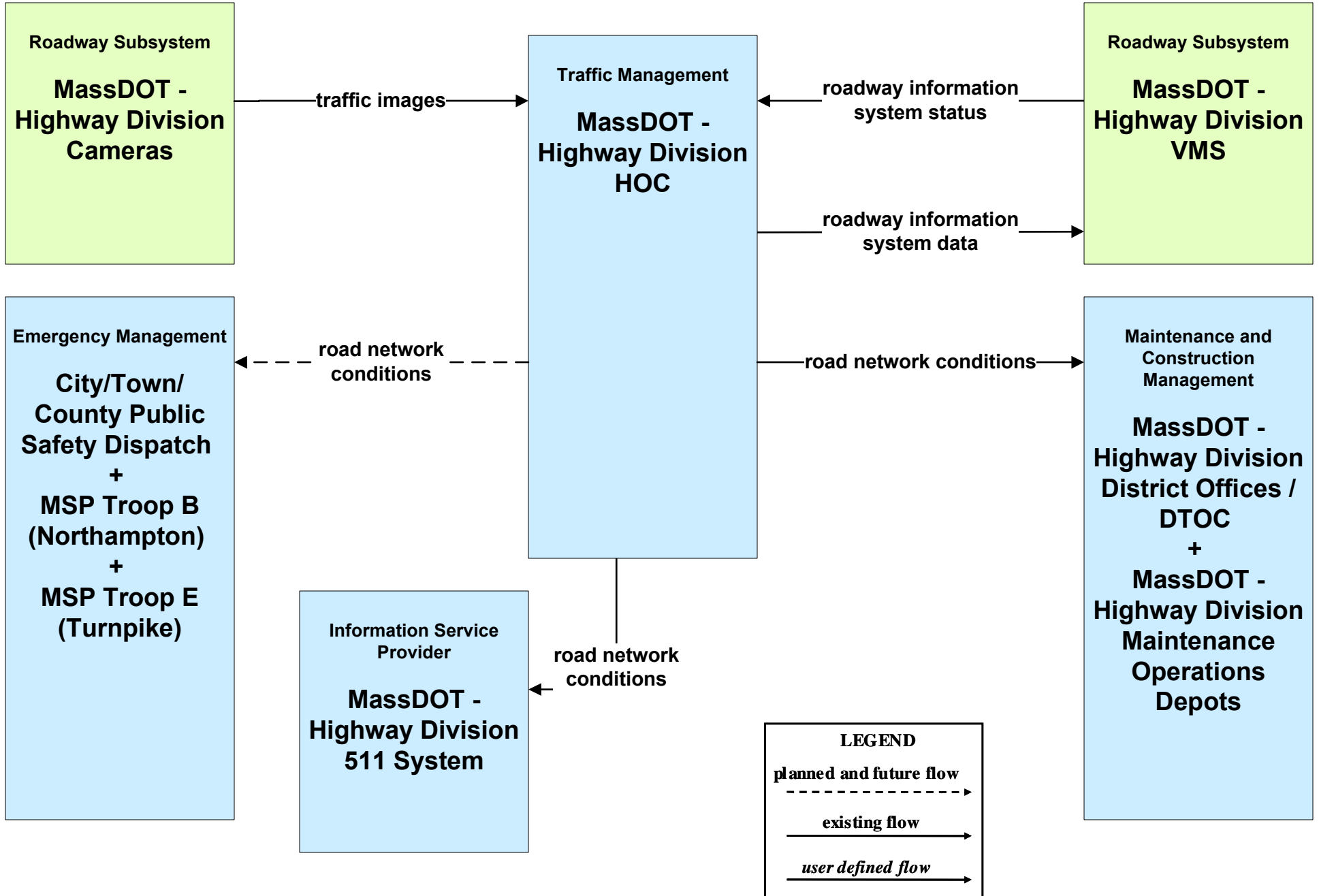
ATMS08 - Incident Management Rail Operations Coordination



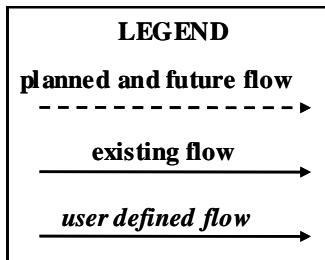
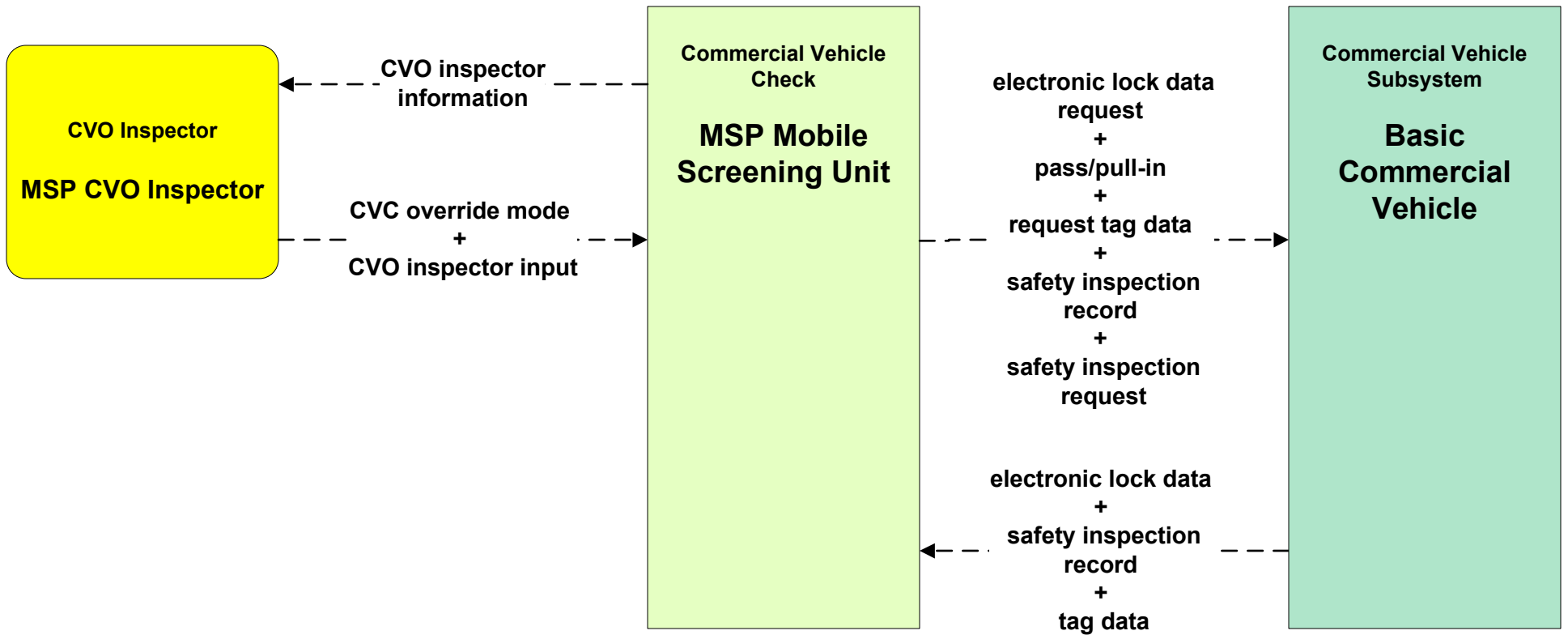
**ATMS10 - Electronic Toll Collection
MassDOT - Highway Division (2 of 2)**



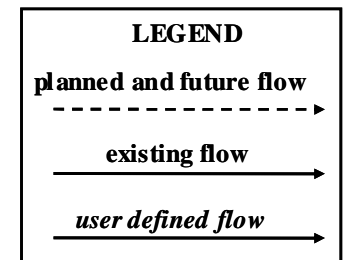
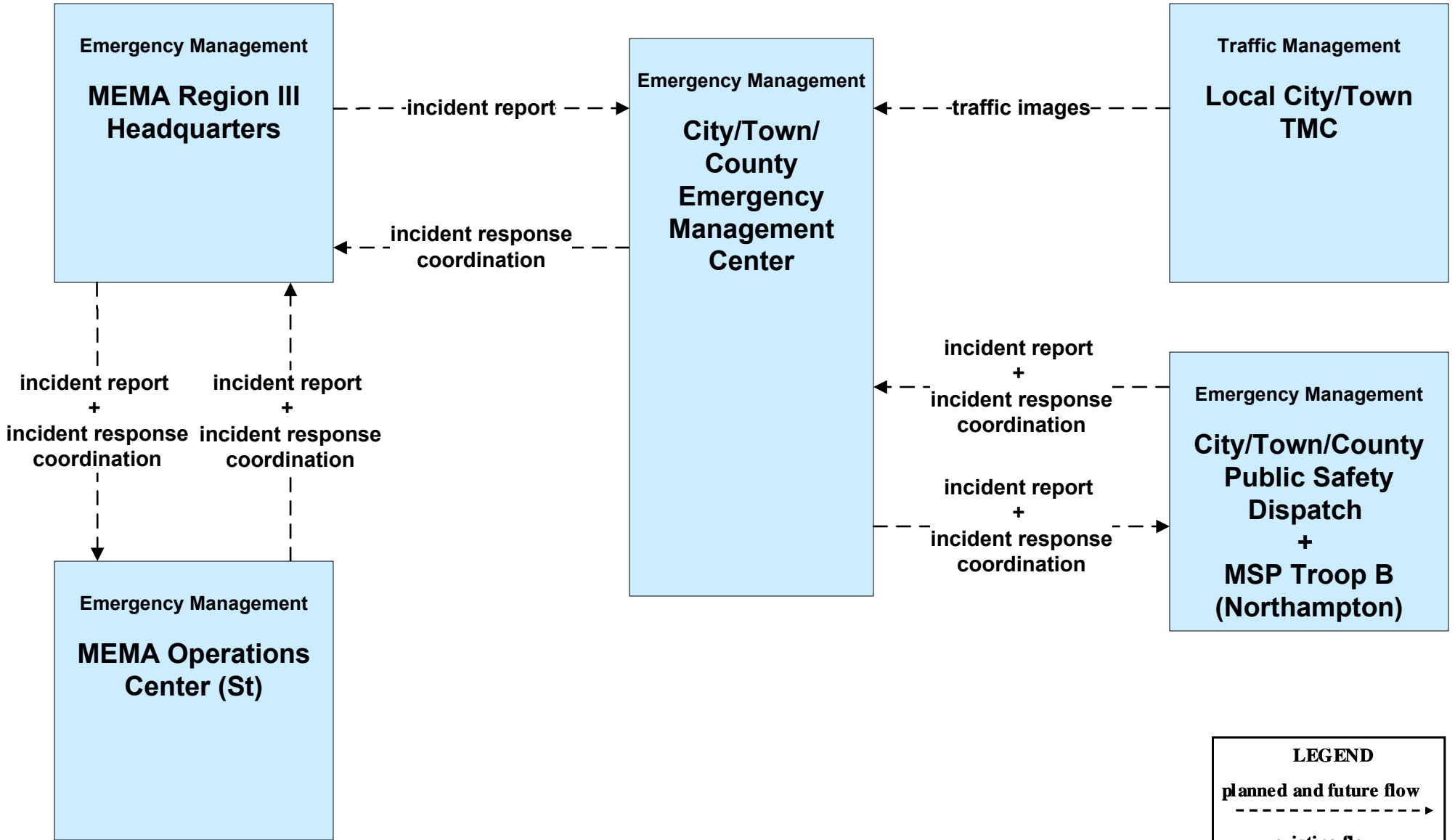
**ATMS21 - Roadway Closure Management
MassDOT - Highway Division**



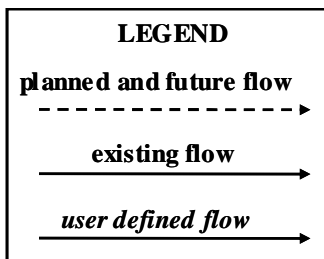
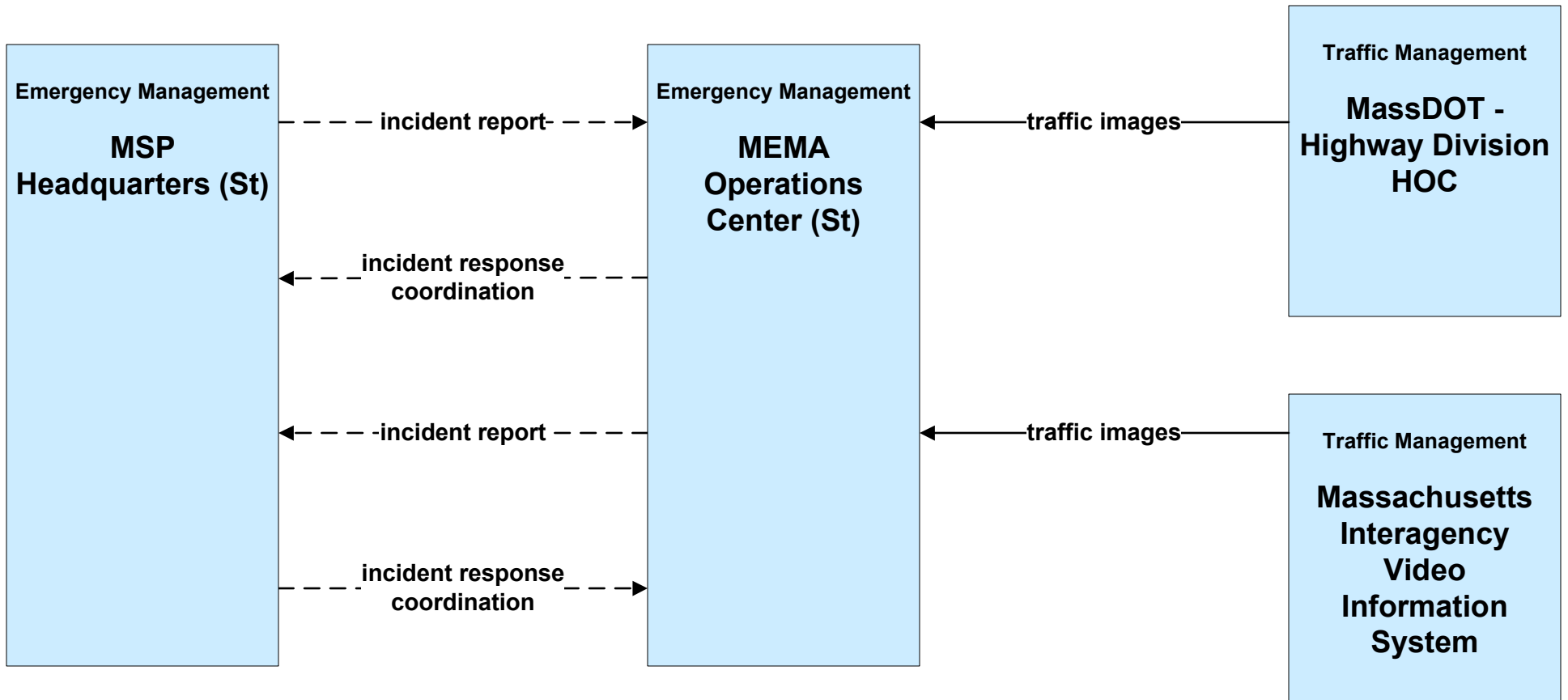
CVO07 - Roadside CVO Safety MSP



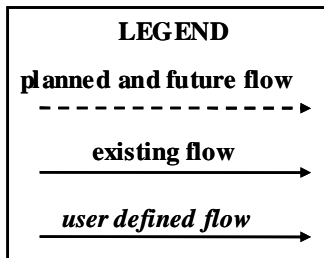
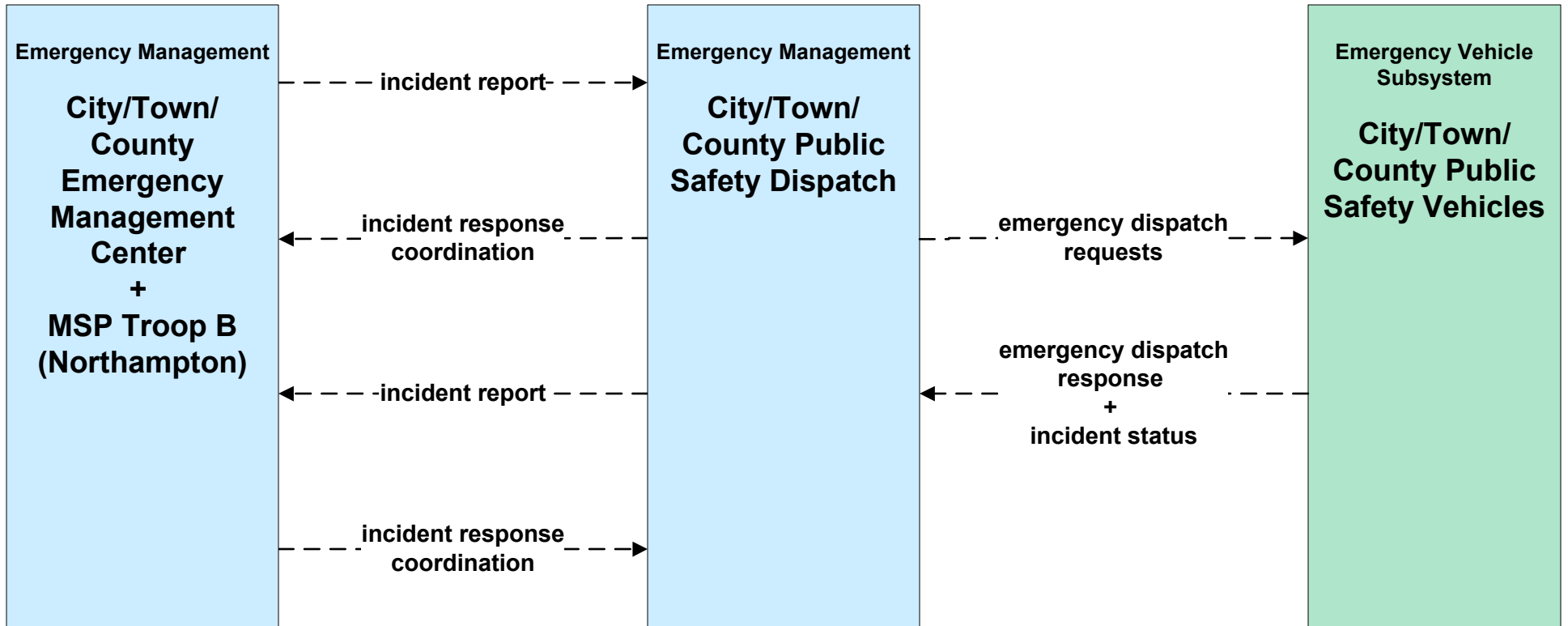
**EM01 - Emergency Response Coordination
Local City/Town/County**



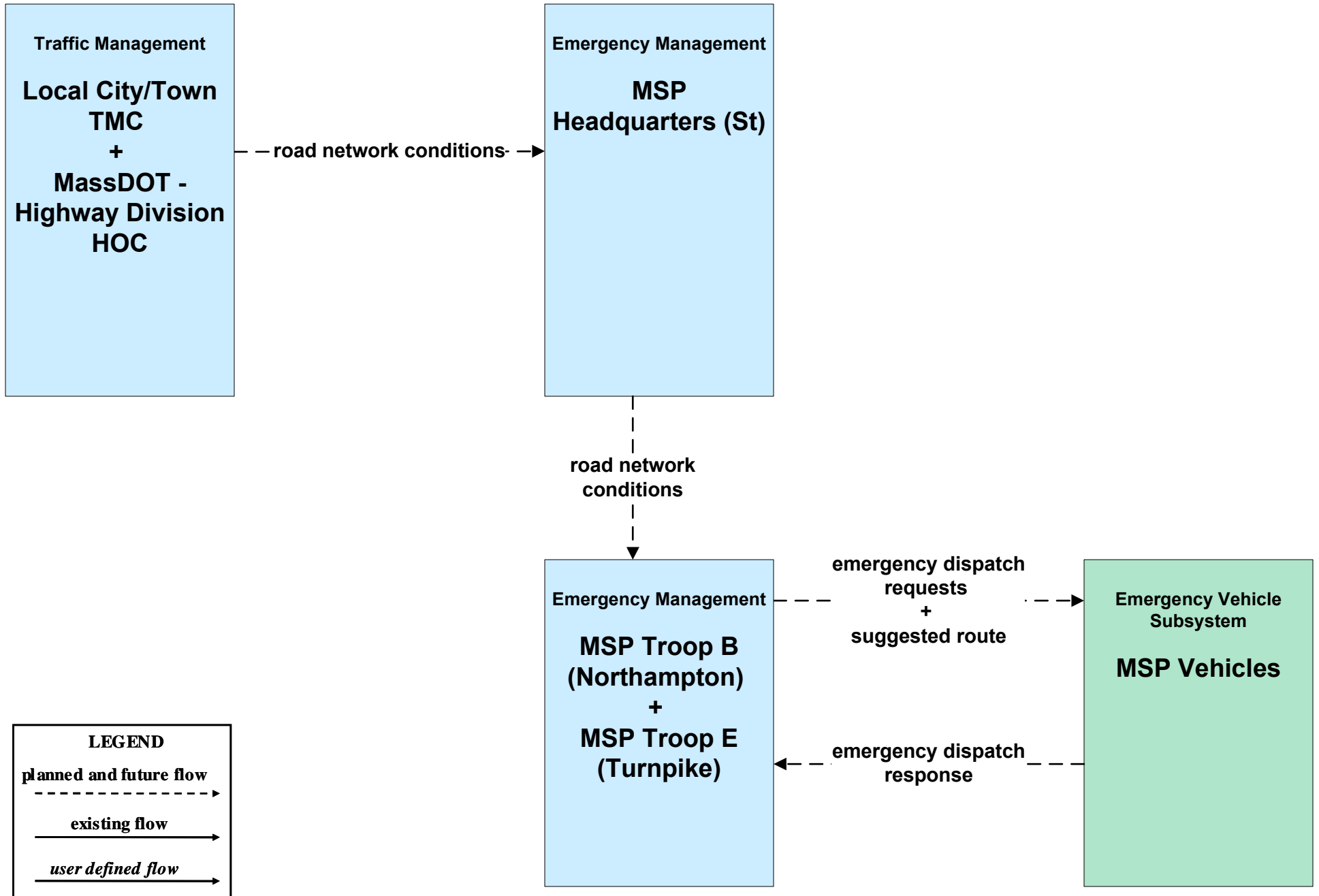
**EM01 - Emergency Response Coordination
MEMA**



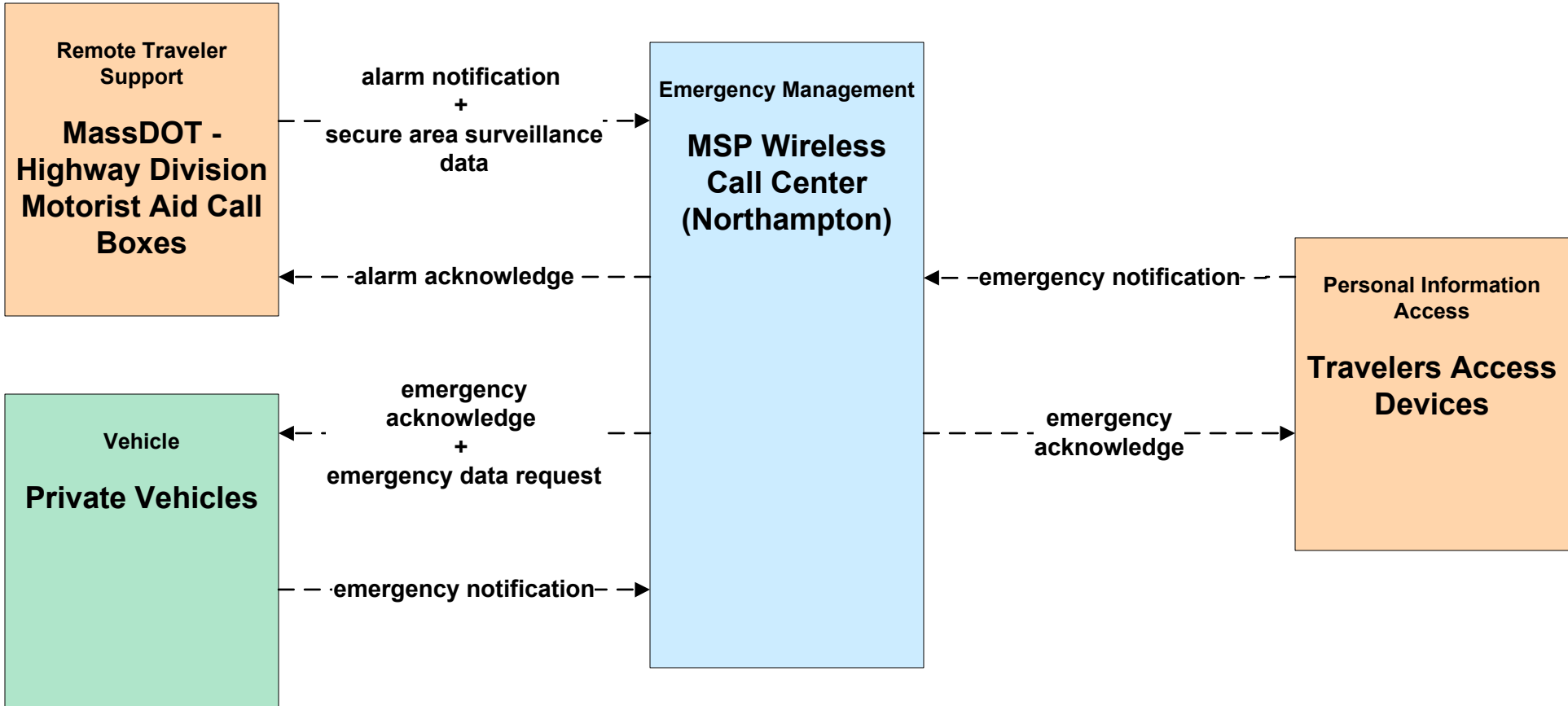
EM01 - Emergency Response Coordination City/Town/County



EM02 - Emergency Routing MSP



EM03 - Mayday Support MSP

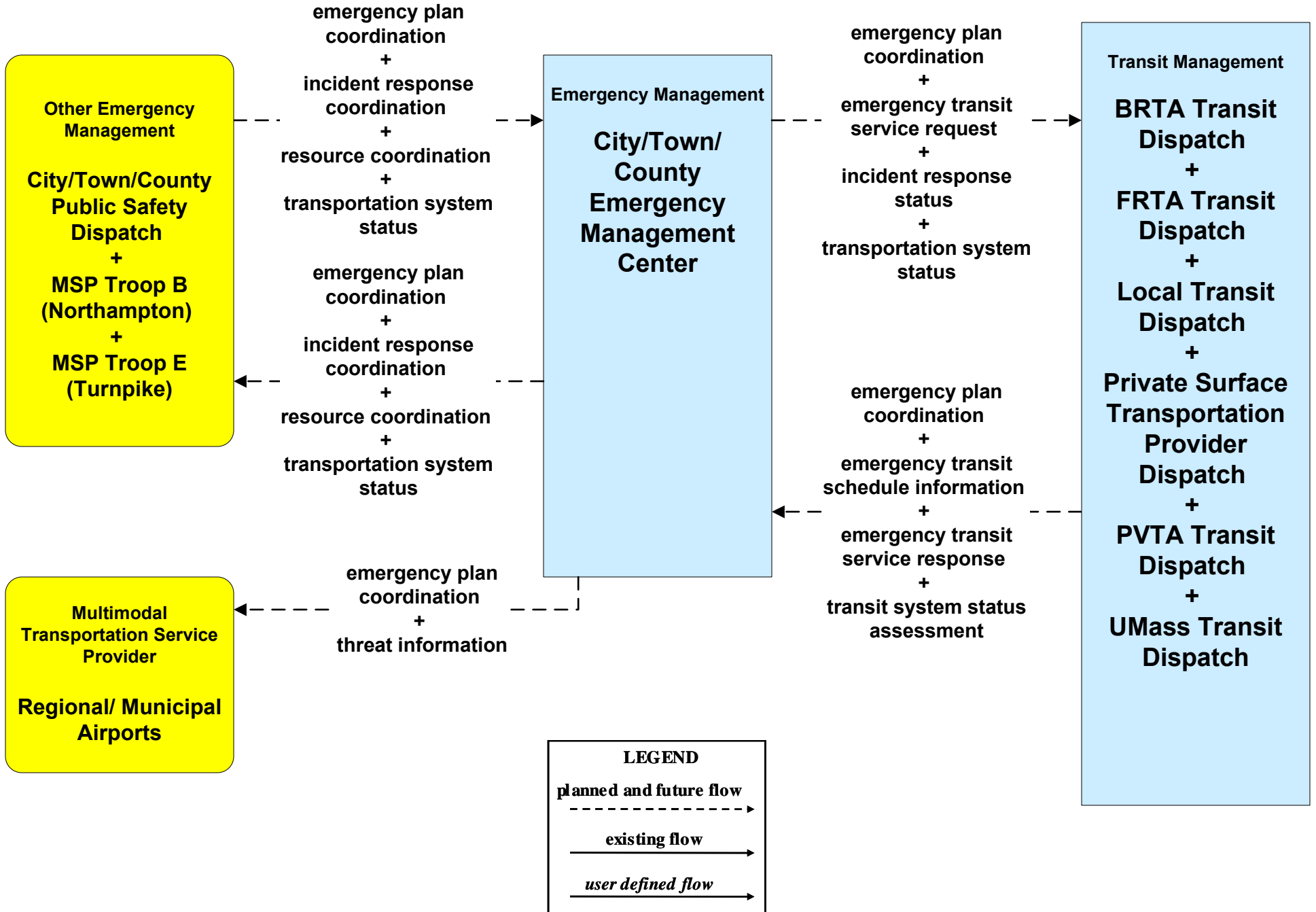


Depending if PSAP will accept data messages from their clients.

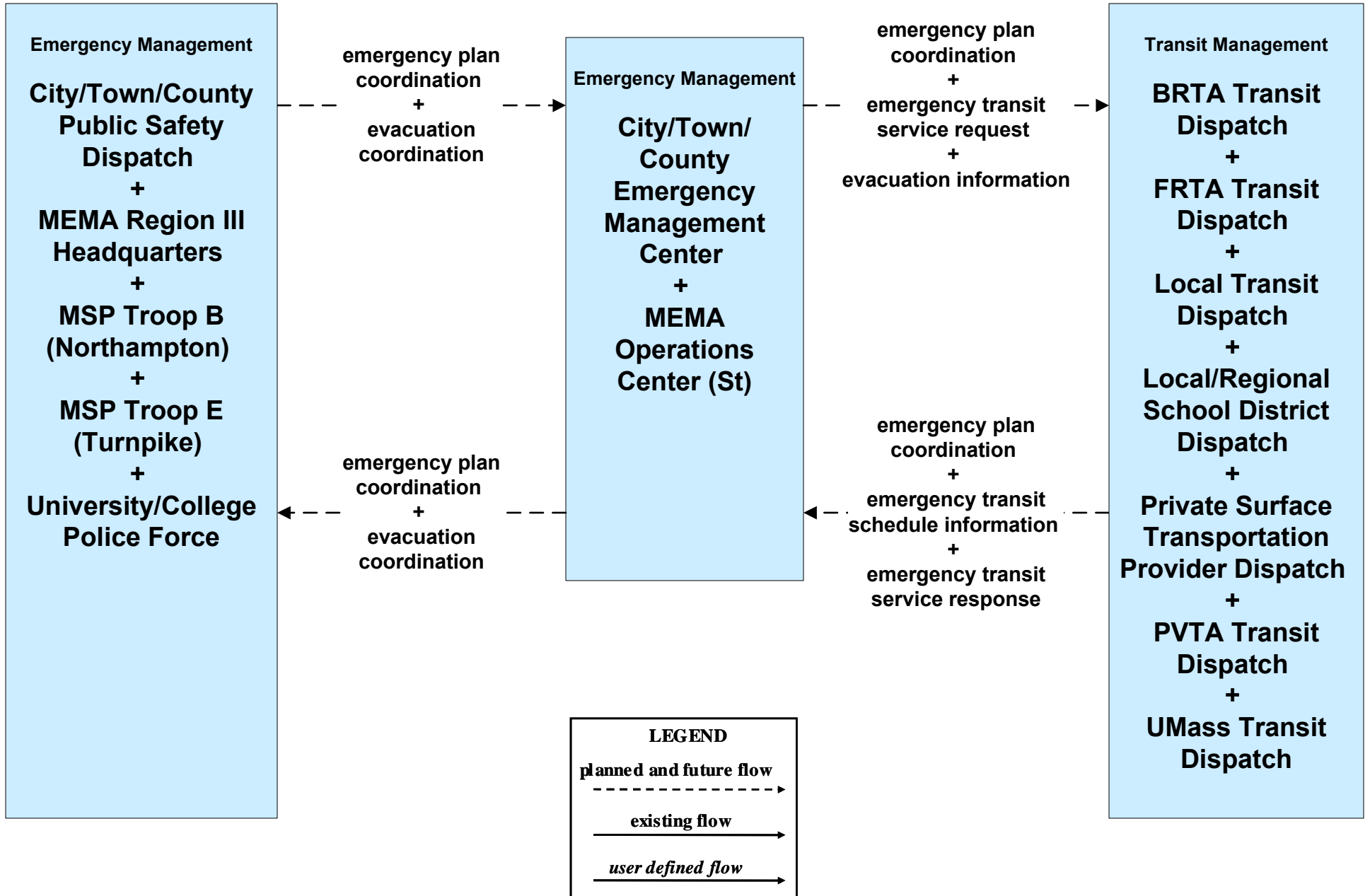
LEGEND

- planned and future flow
----->
- existing flow
—————>
- user defined flow*
—————>

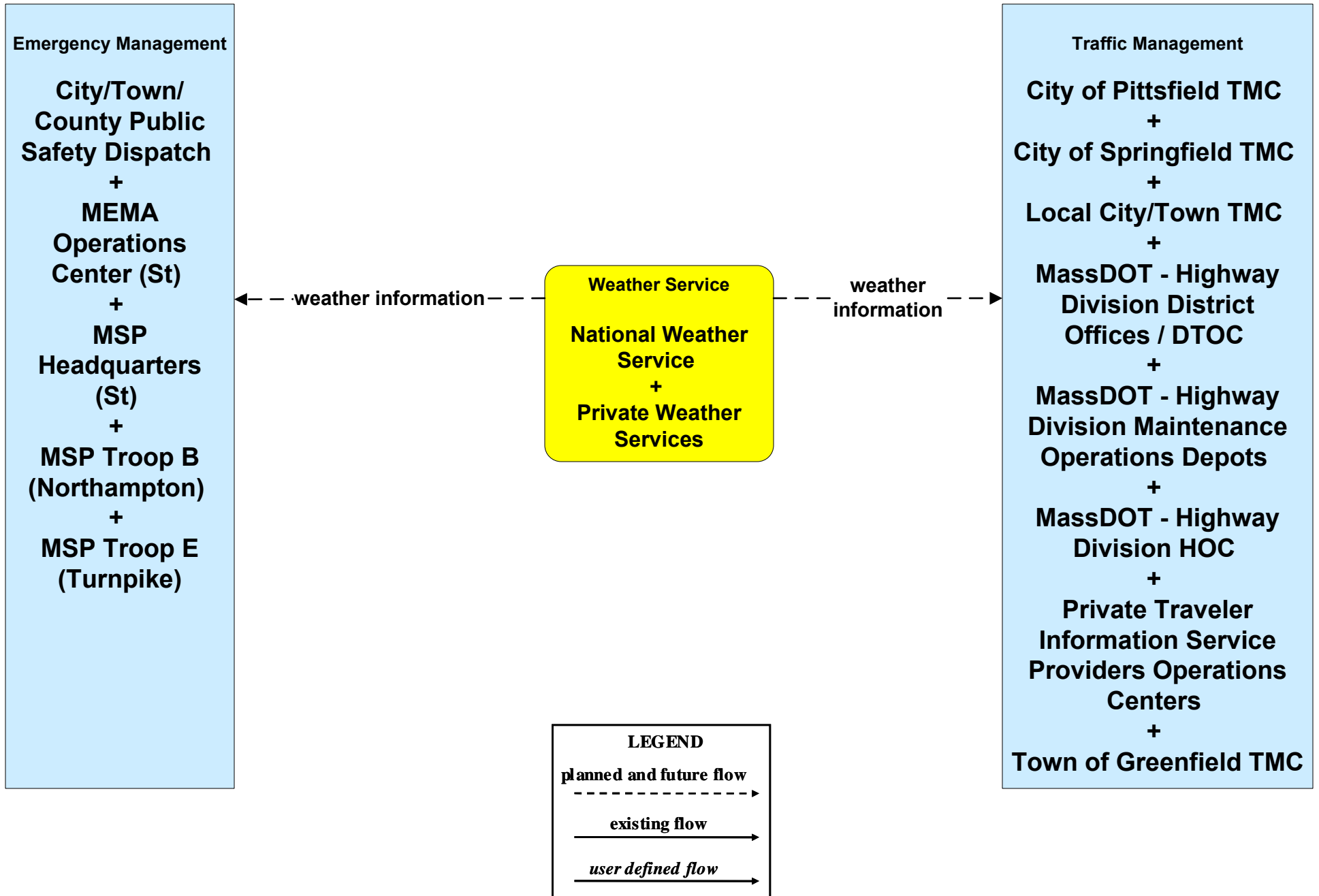
EM08 - Disaster Response City/Town/County (3 of 3)



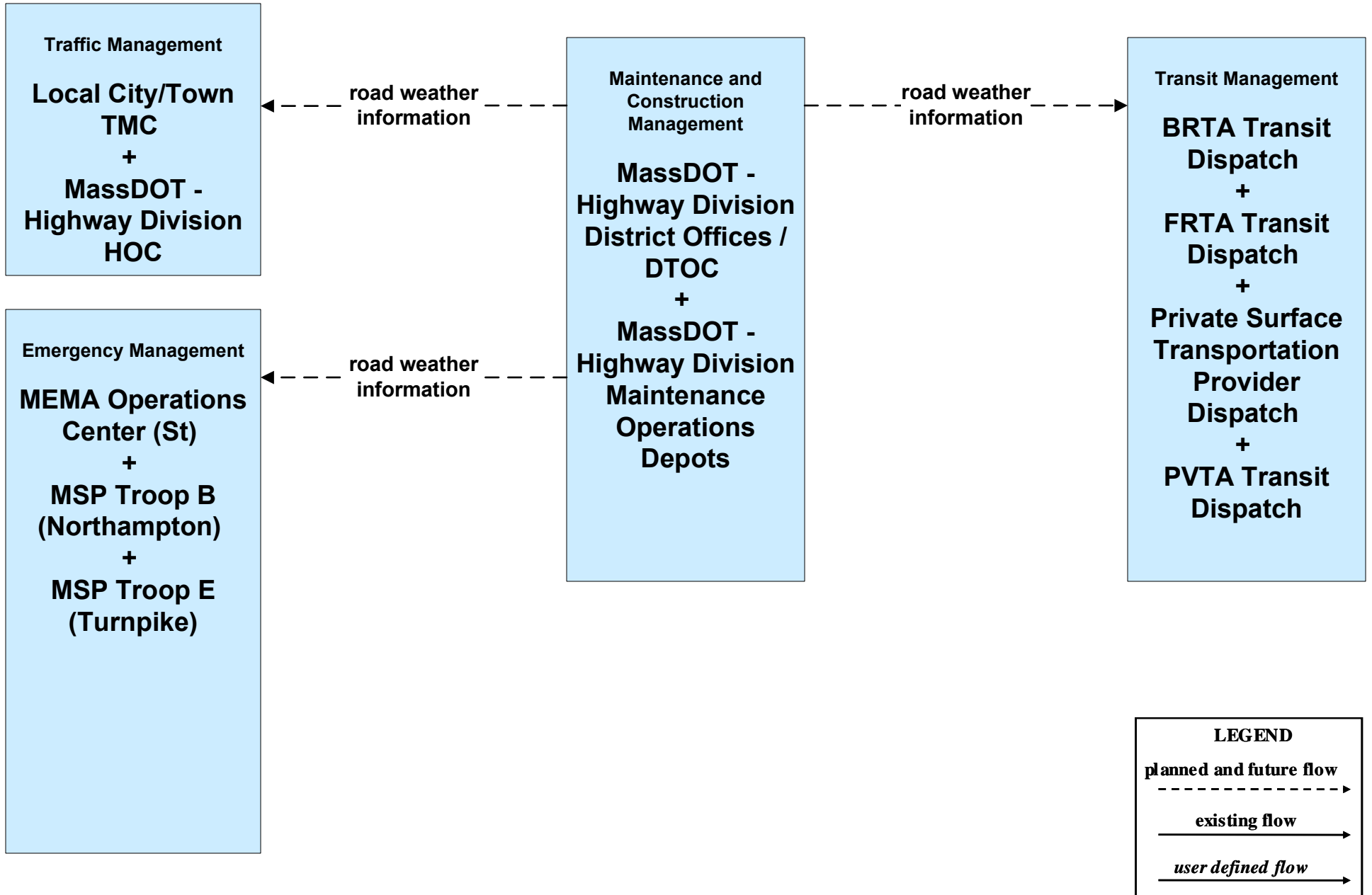
**EM09 - Evacuation and Reentry Management
MEMA (2 of 2) (EM to EM, EM to TRMS)**



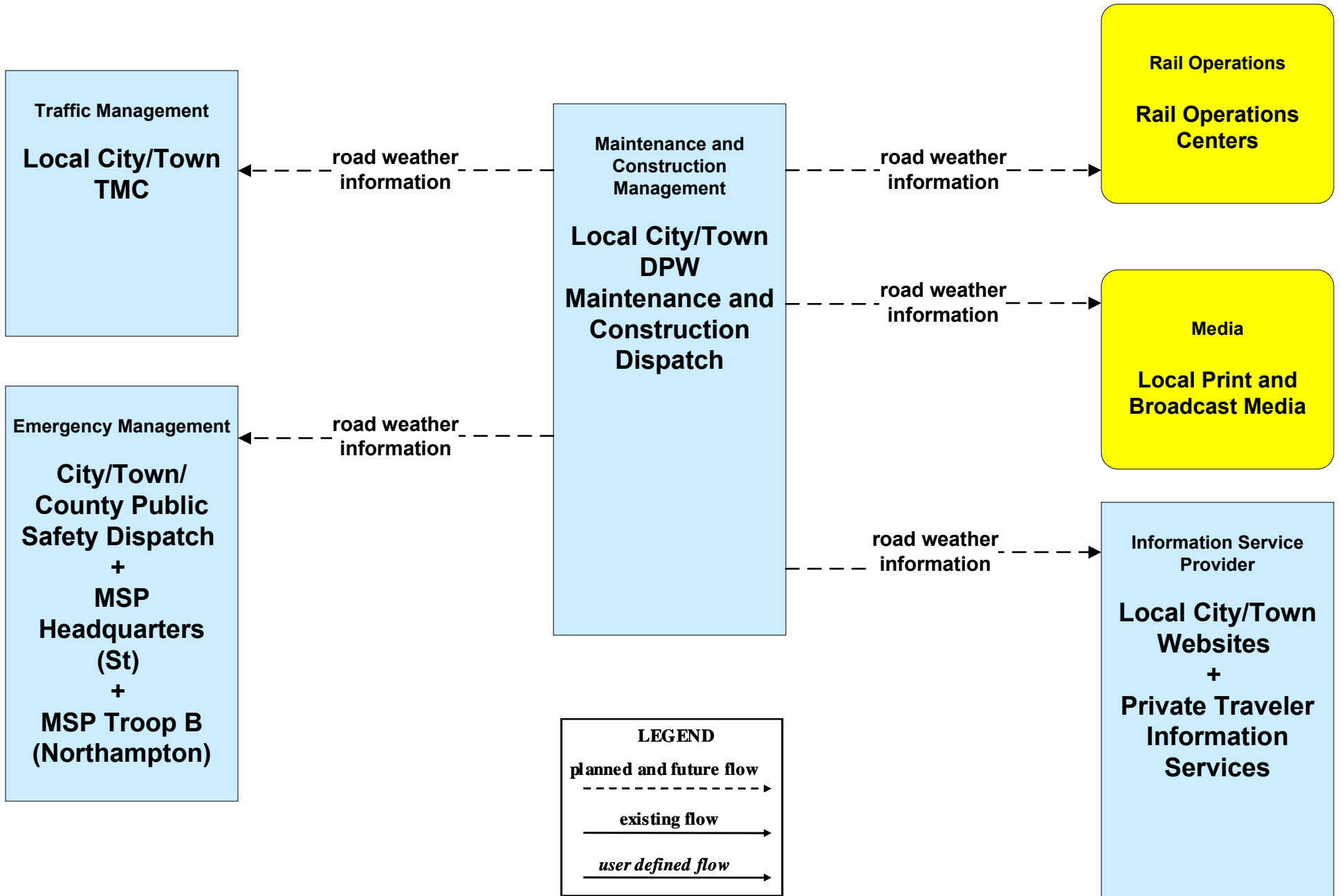
**MC04 - Weather Information Processing and Distribution
Weather Services (2 of 2)**



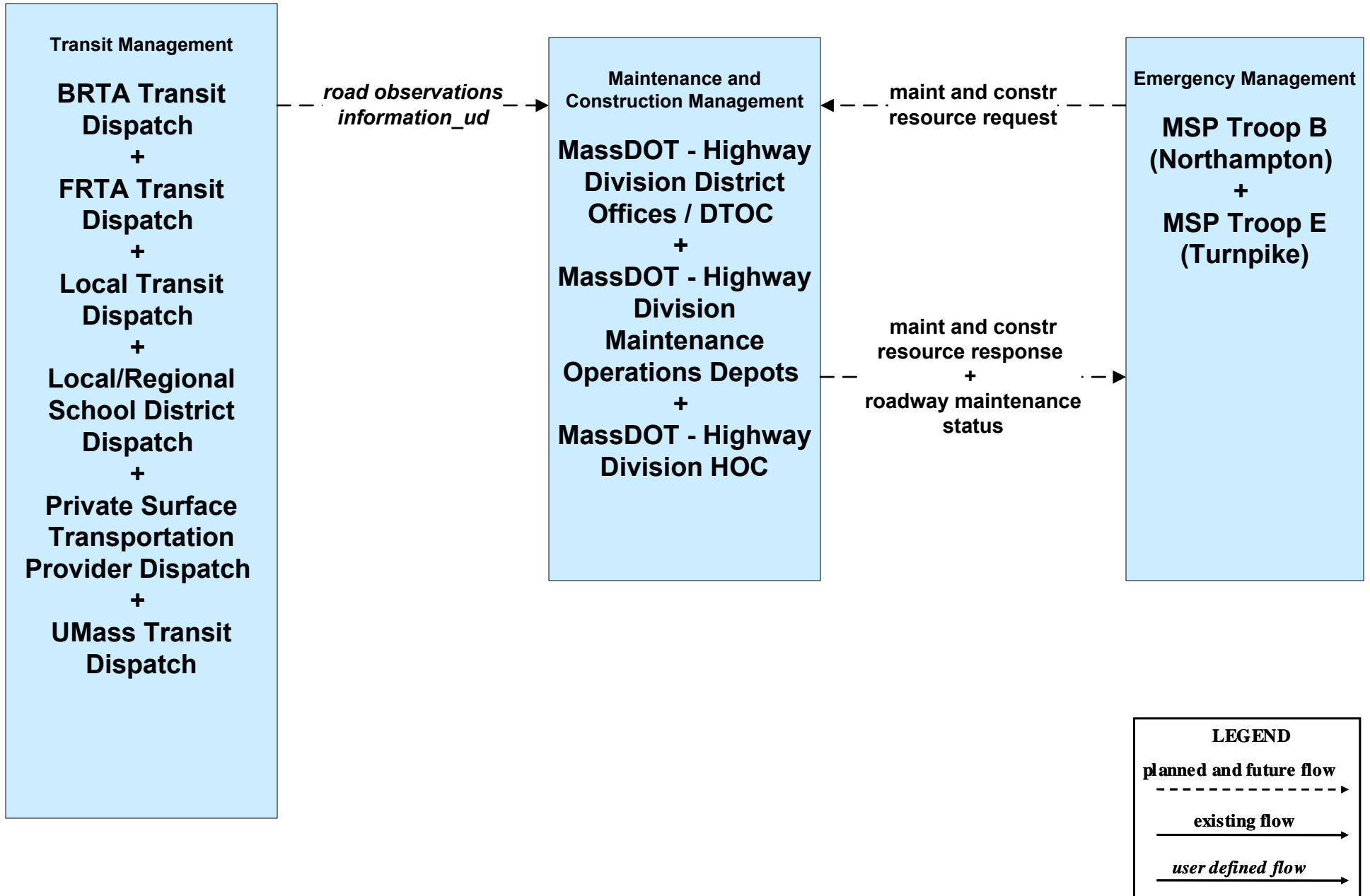
**MC04 - Weather Information Processing and Distribution
MassDOT - Highway Division (1 of 2)**



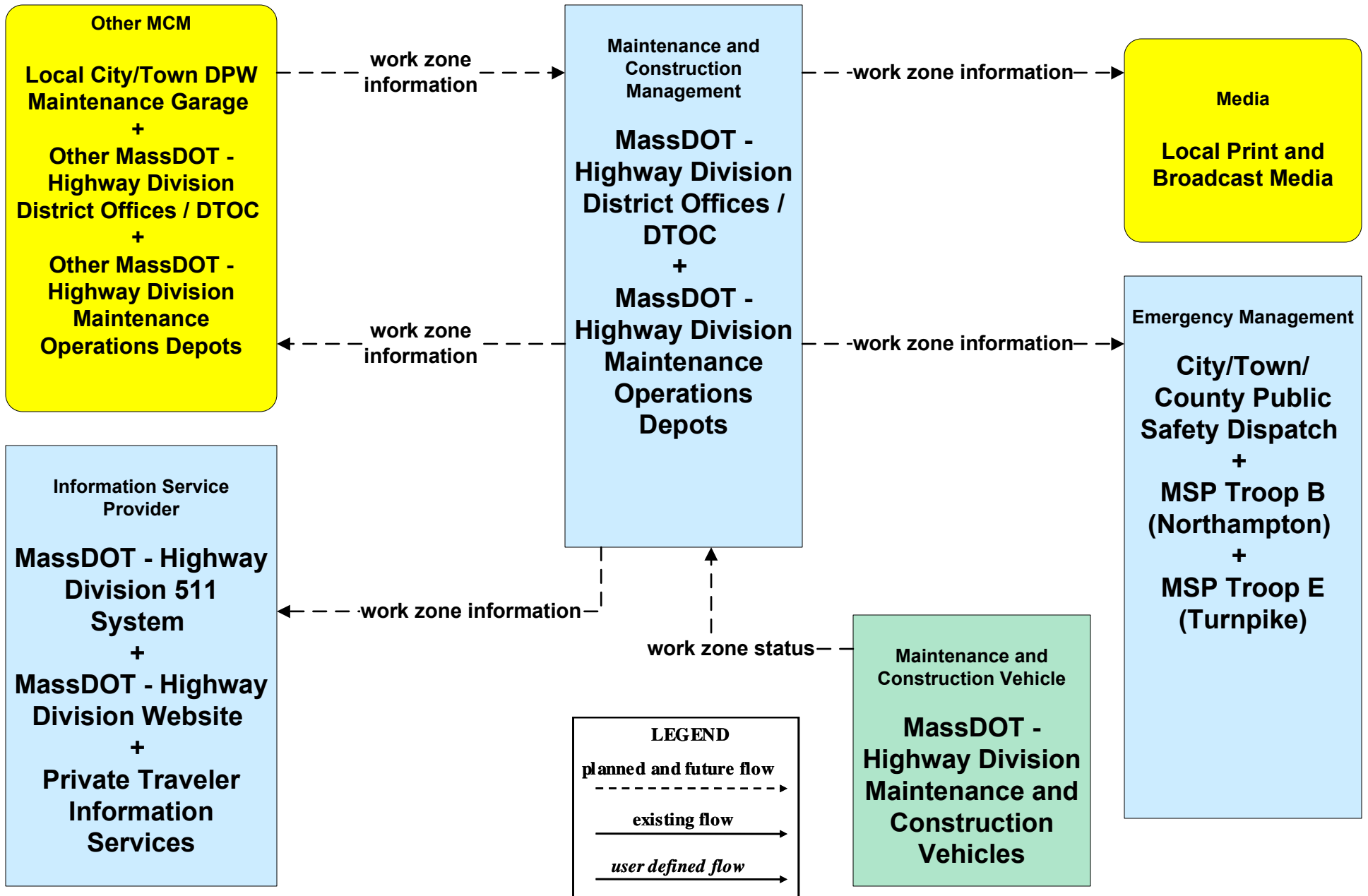
**MC04 - Weather Information Processing and Distribution
Local City/Town**



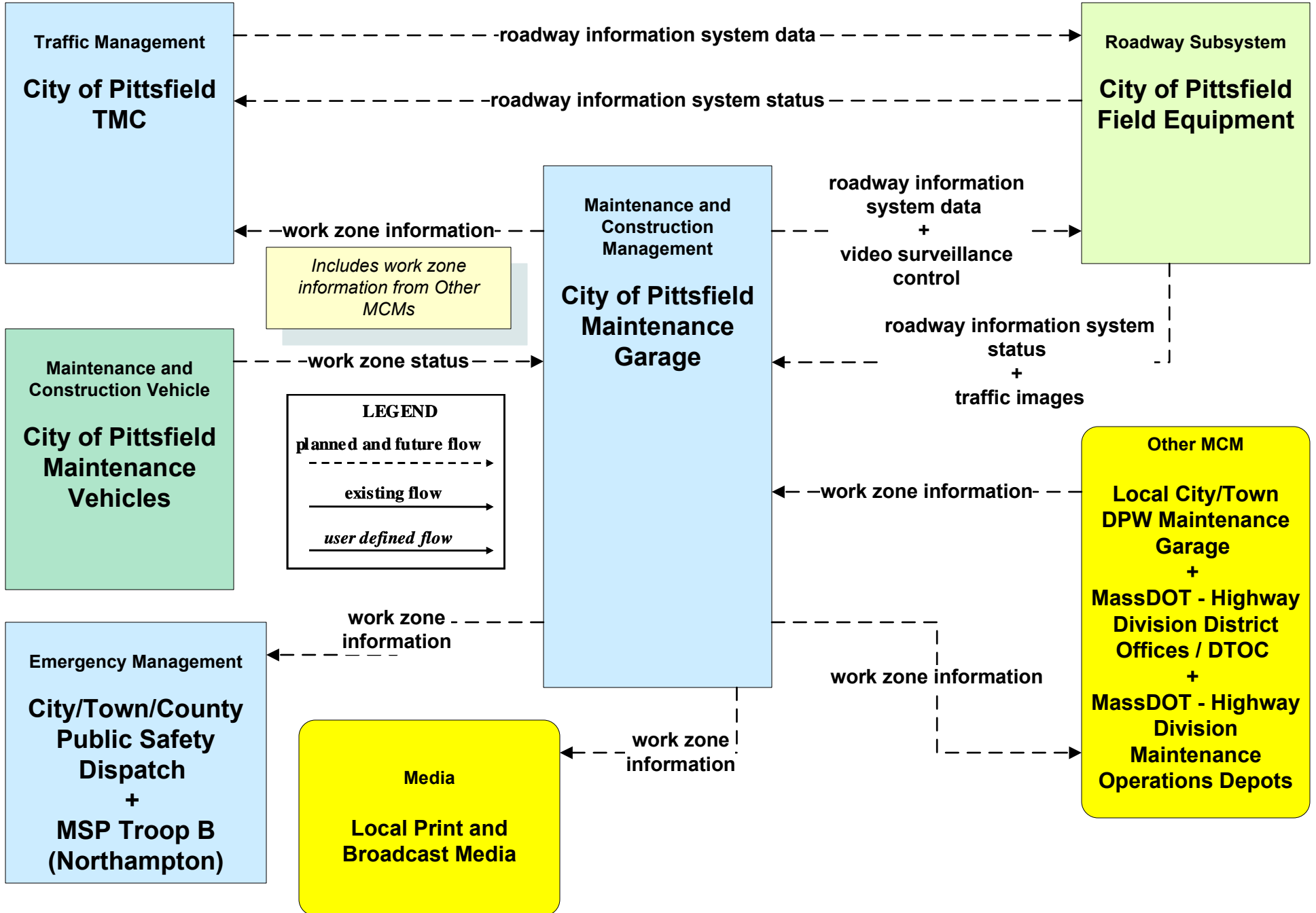
**MC06 - Winter Maintenance
MassDOT - Highway Division (2 of 2)**



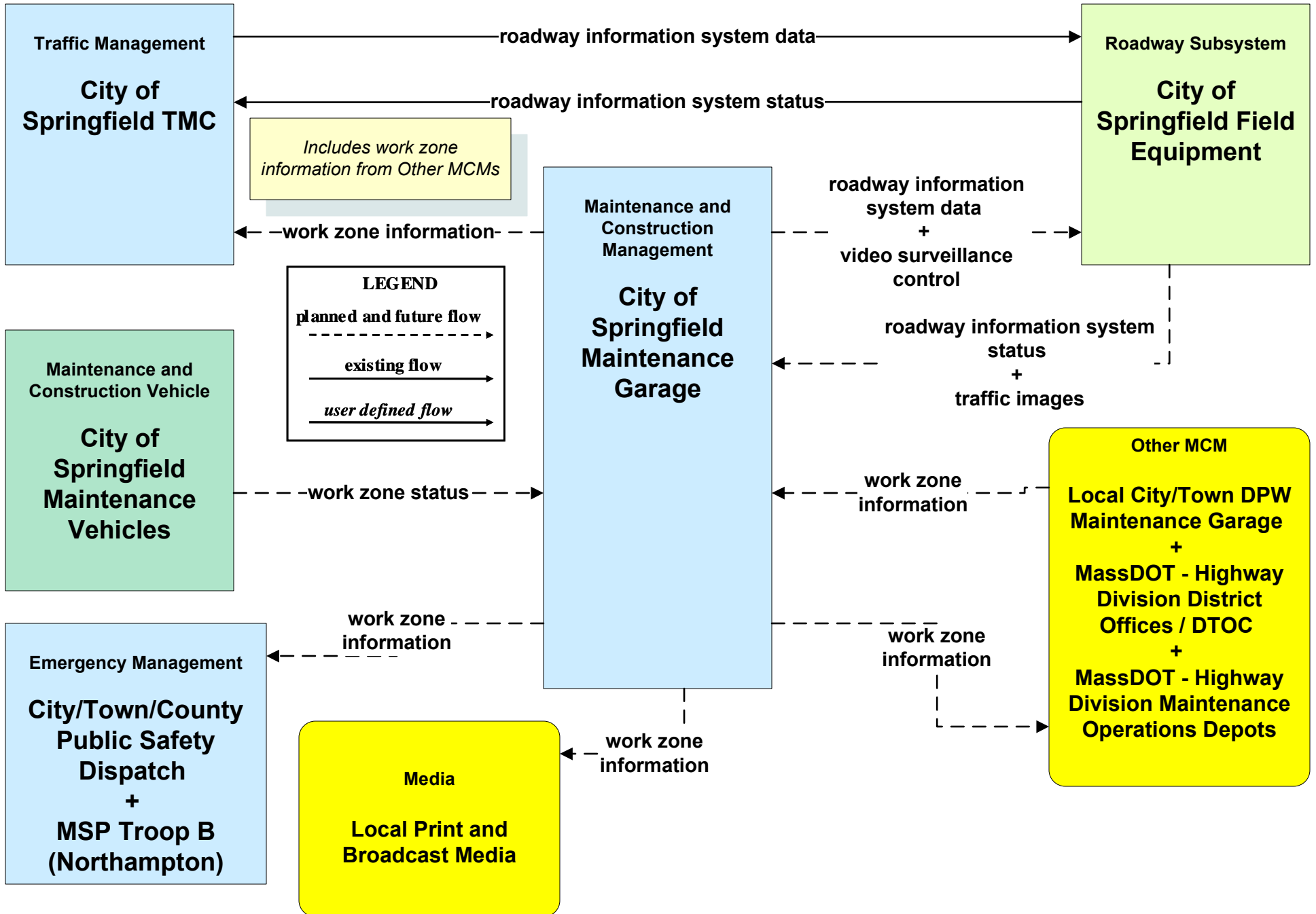
**MC08 - Workzone Management
MassDOT - Highway Division (2 of 2)**



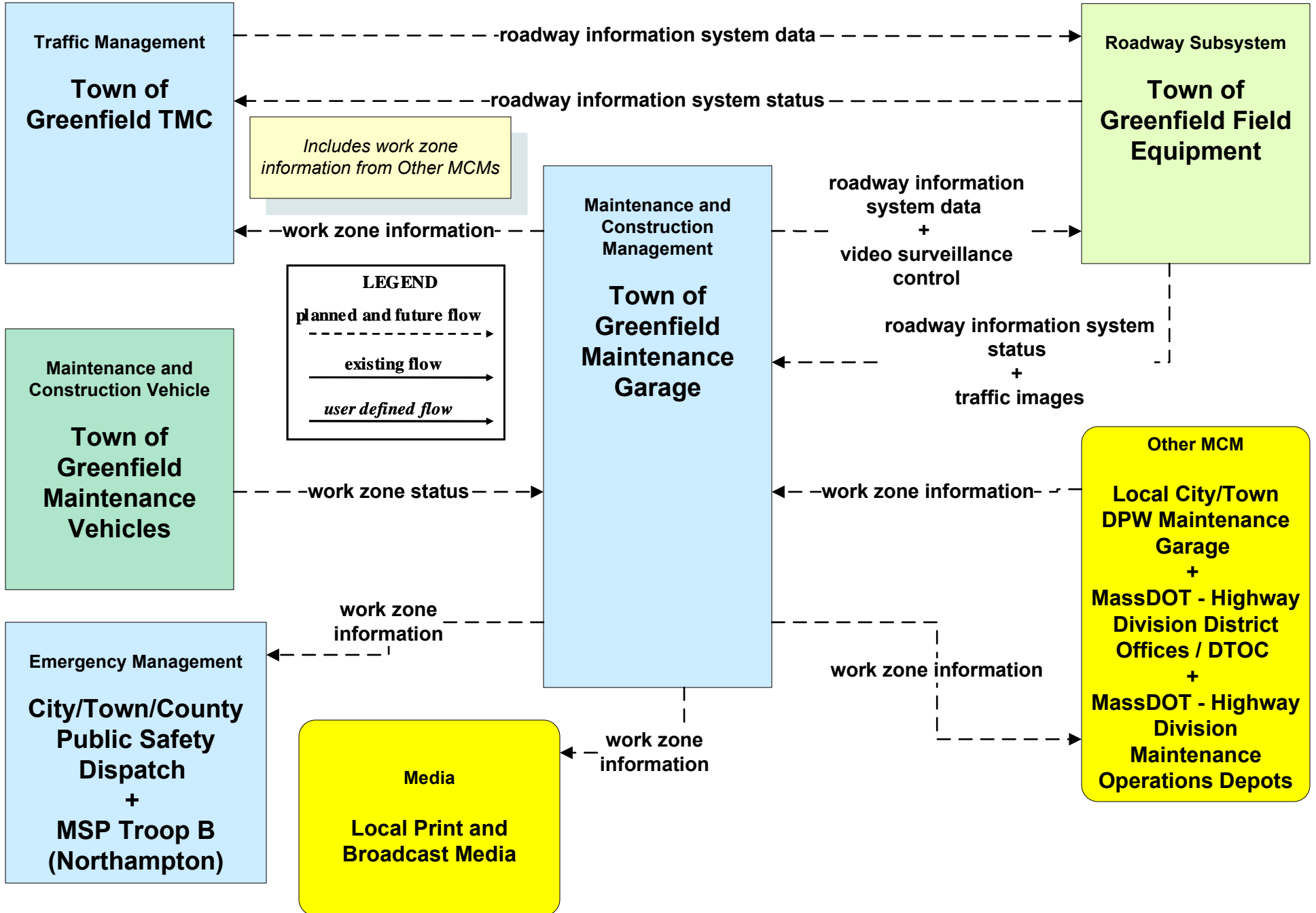
MC08 - Workzone Management City of Pittsfield



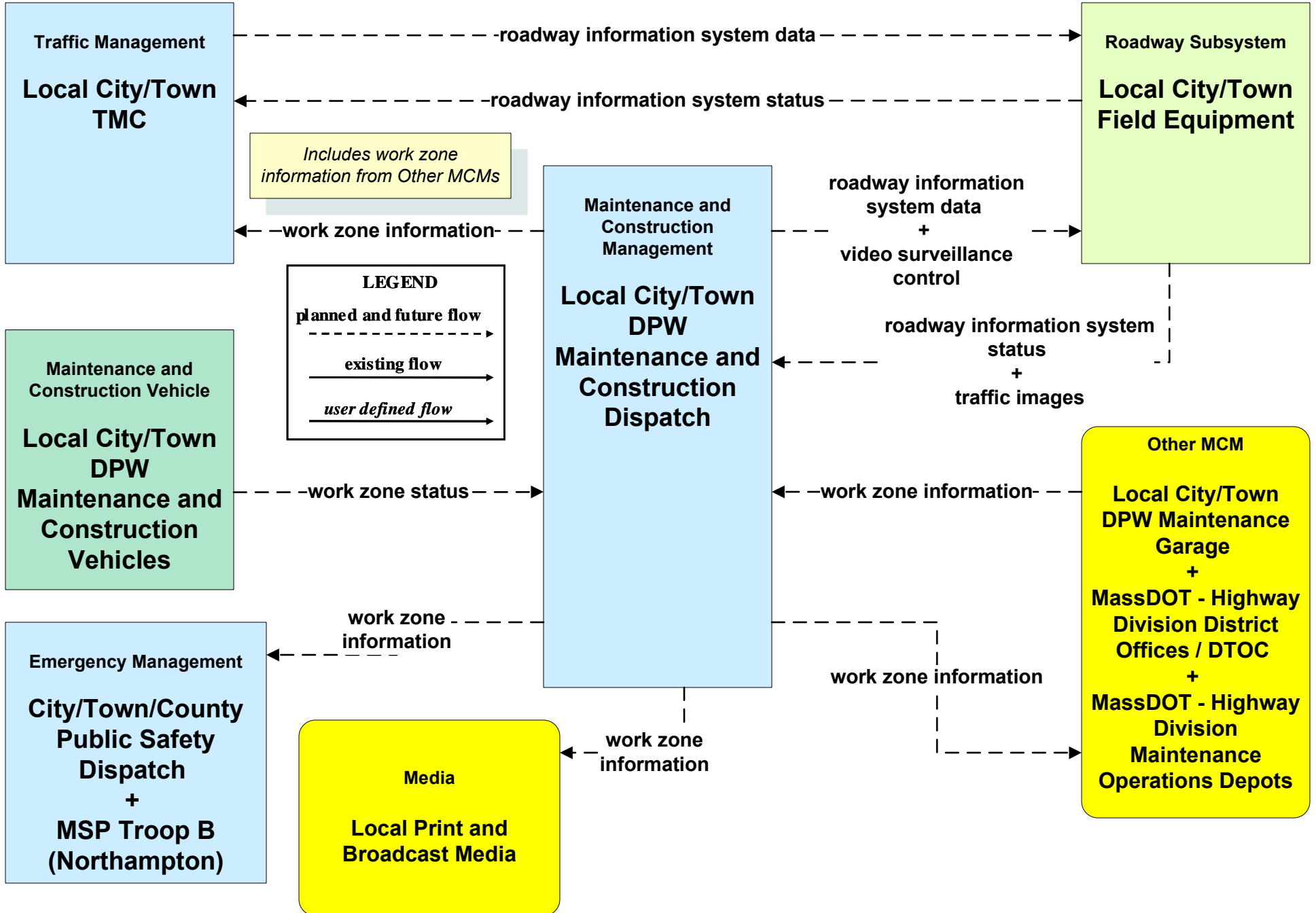
MC08 - Workzone Management City of Springfield



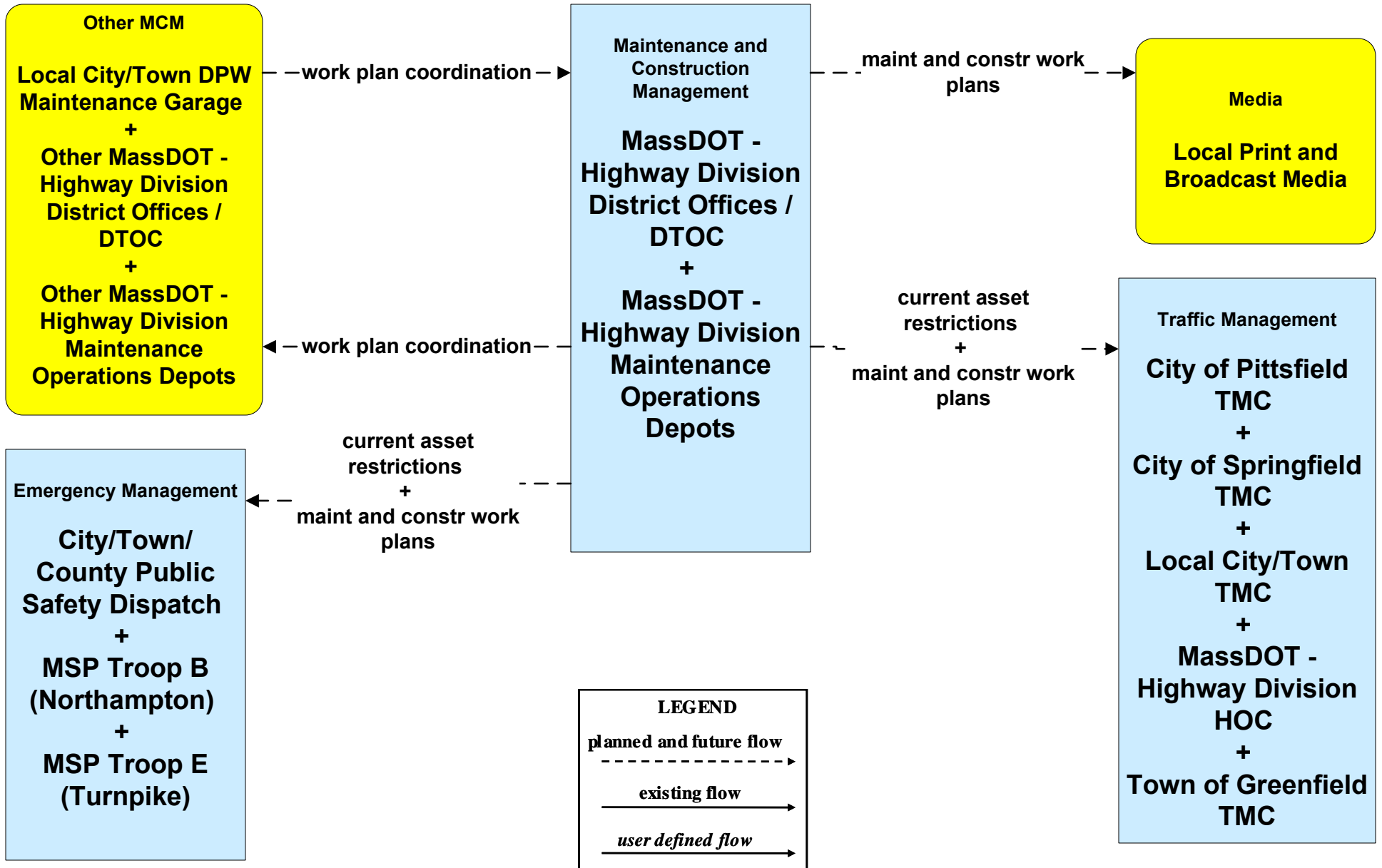
MC08 - Workzone Management Town of Greenfield



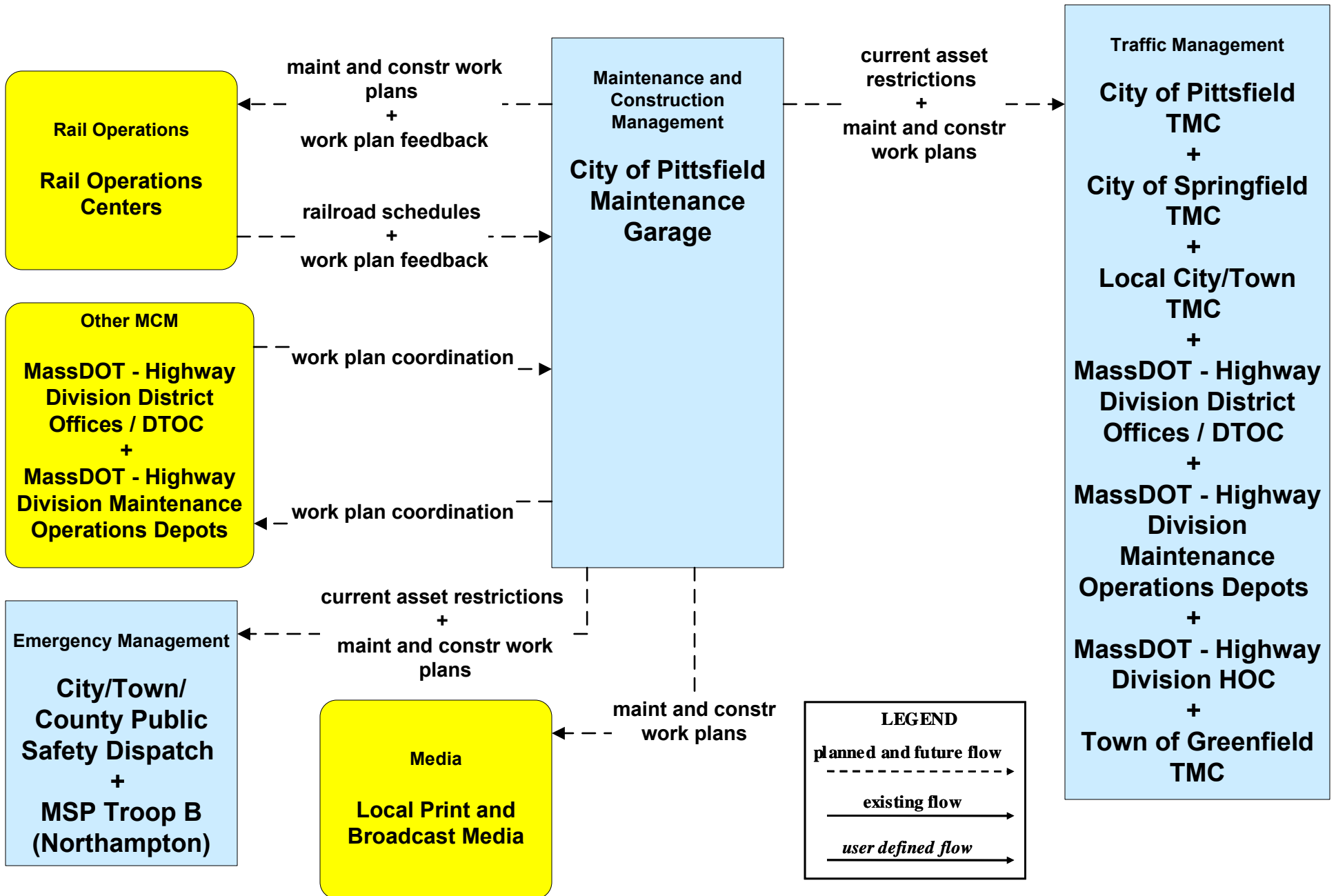
MC08 - Workzone Management Local City/Town



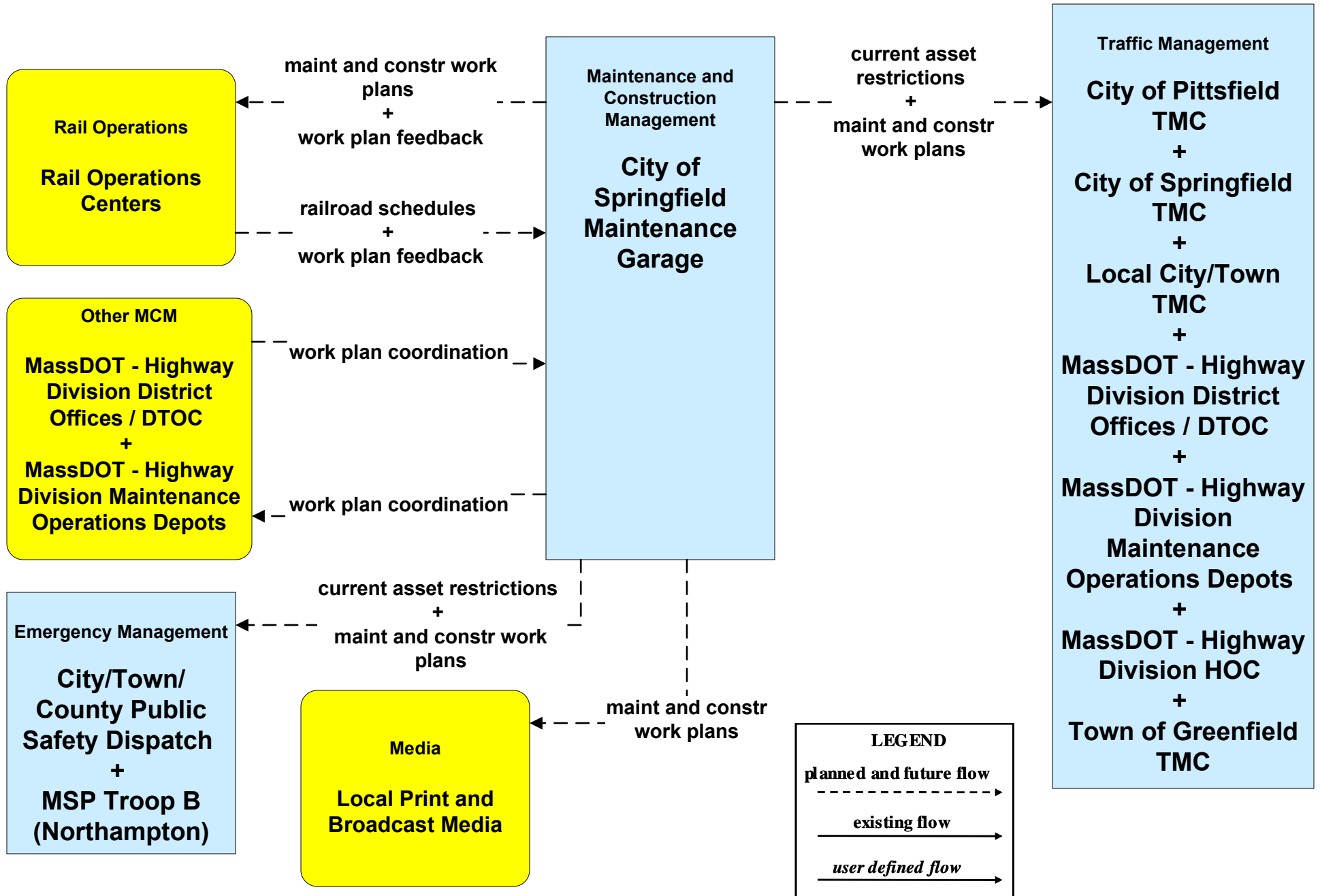
**MC10 - Maintenance and Construction Activity Coordination
MassDOT - Highway Division (1 of 2)**



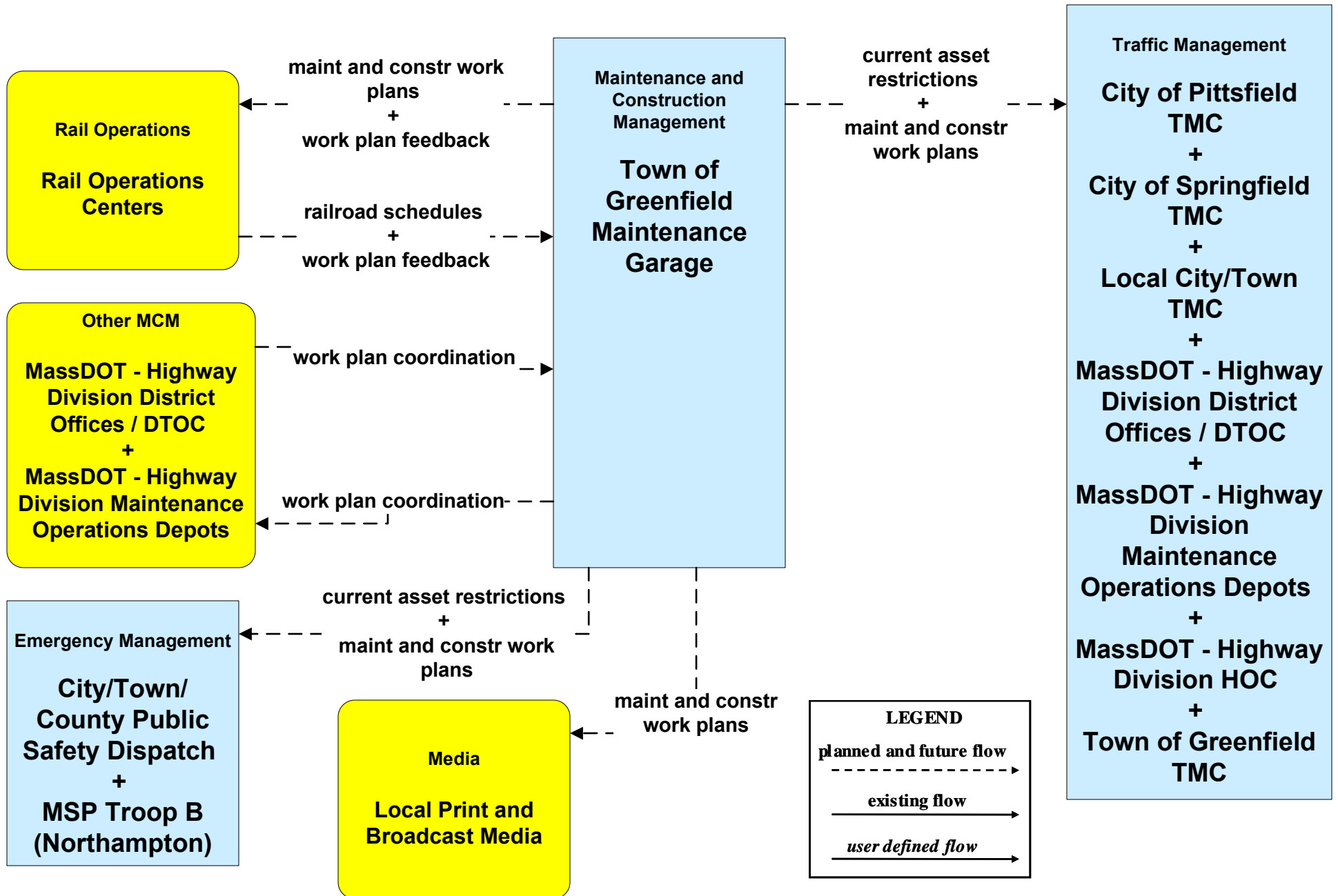
**MC10 - Maintenance and Construction Activity Coordination
City of Pittsfield**



MC10 - Maintenance and Construction Activity Coordination City of Springfield



**MC10 - Maintenance and Construction Activity Coordination
Town of Greenfield**



**MC10 - Maintenance and Construction Activity Coordination
Local City/Town**

