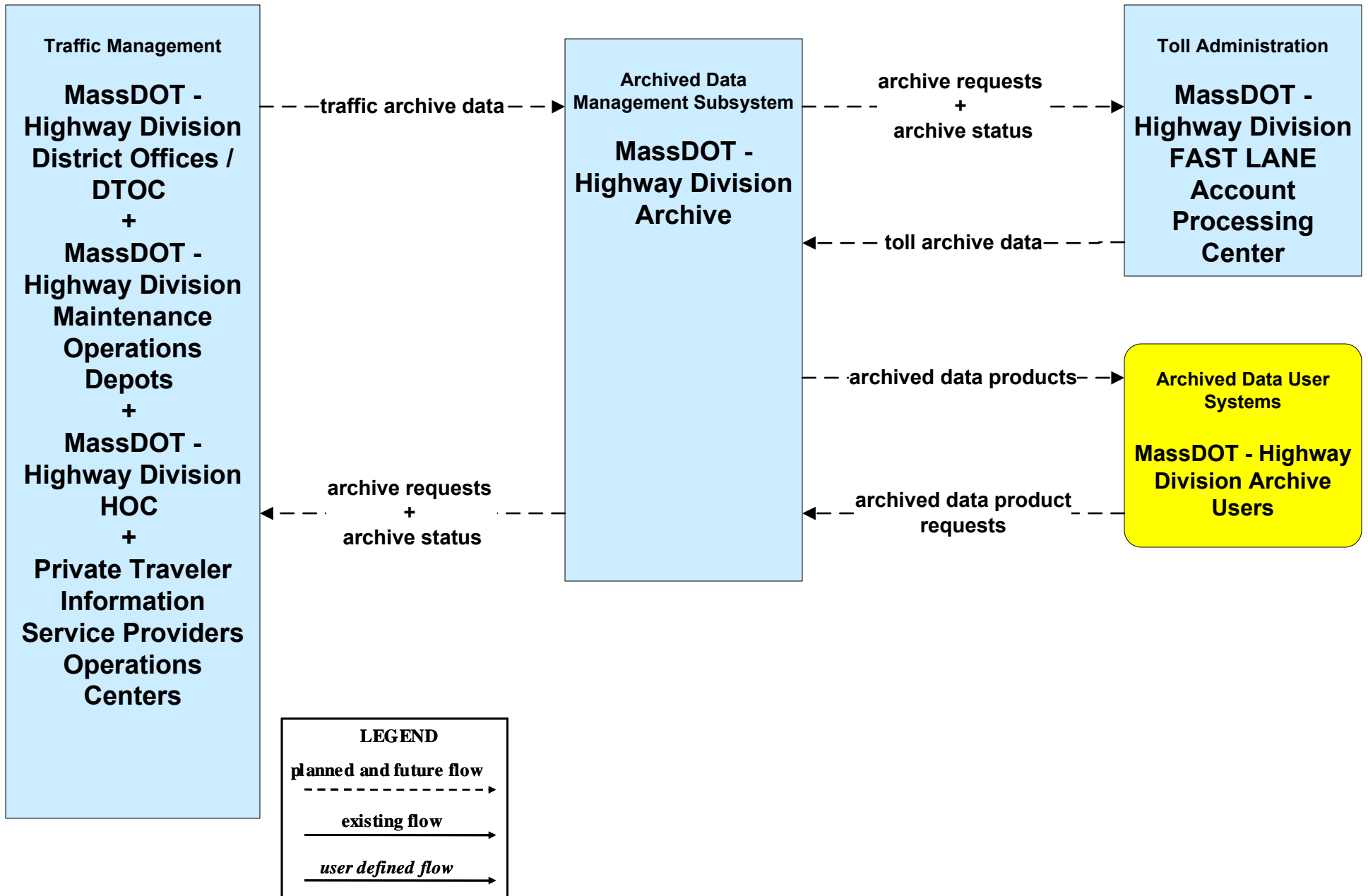


Western Massachusetts Regional ITS Architecture

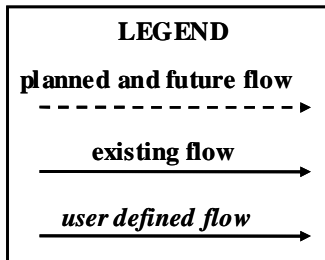
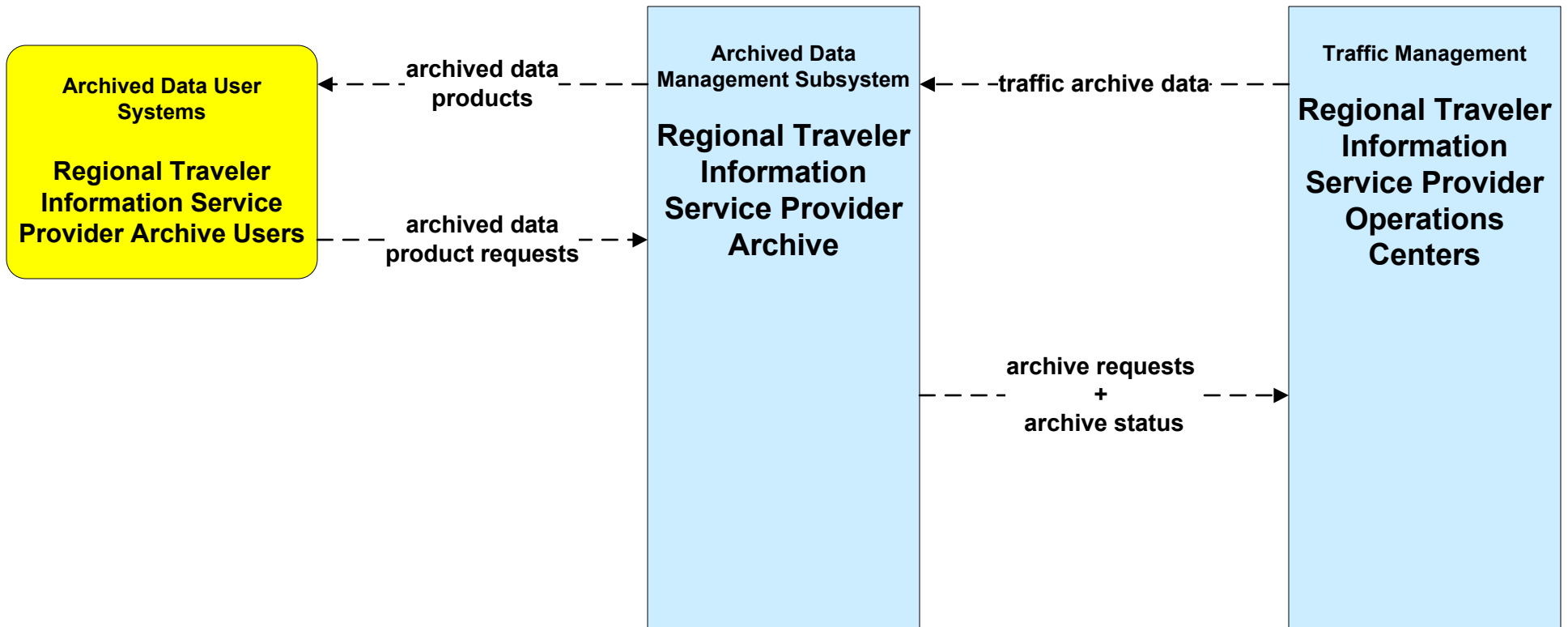
Customized Market Package Diagrams

Archived Data (AD)

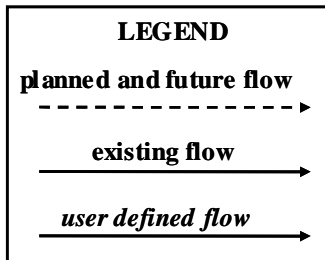
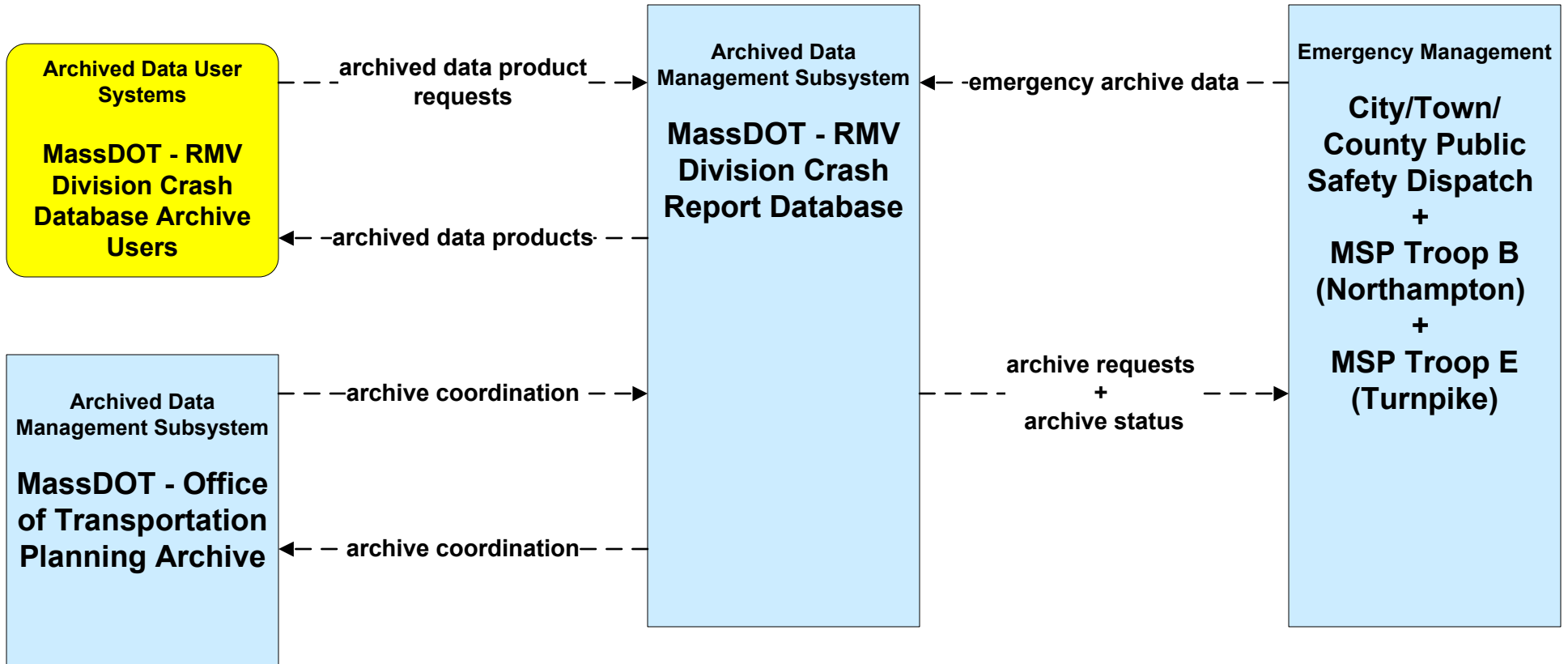
**AD1 - ITS Data Mart
MassDOT - Highway Division**



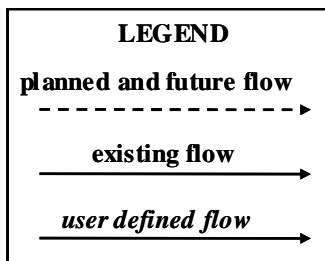
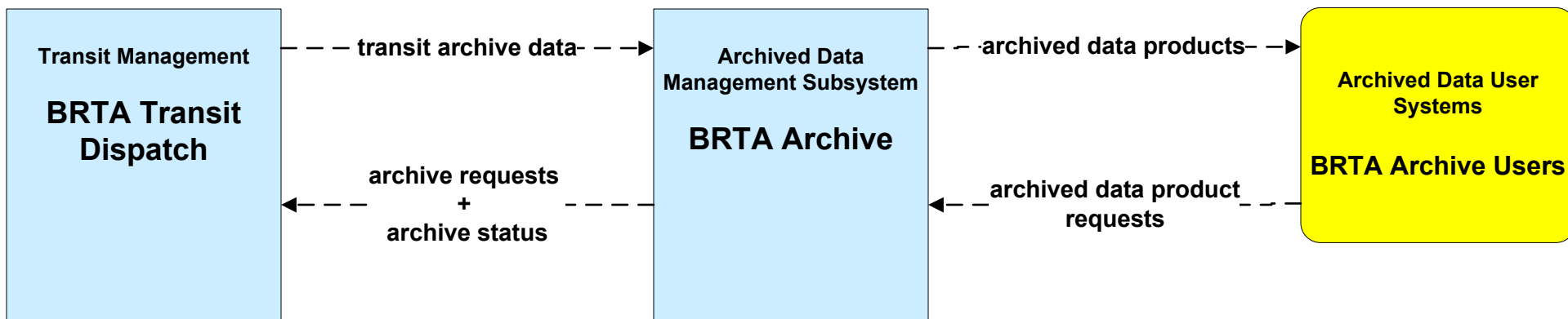
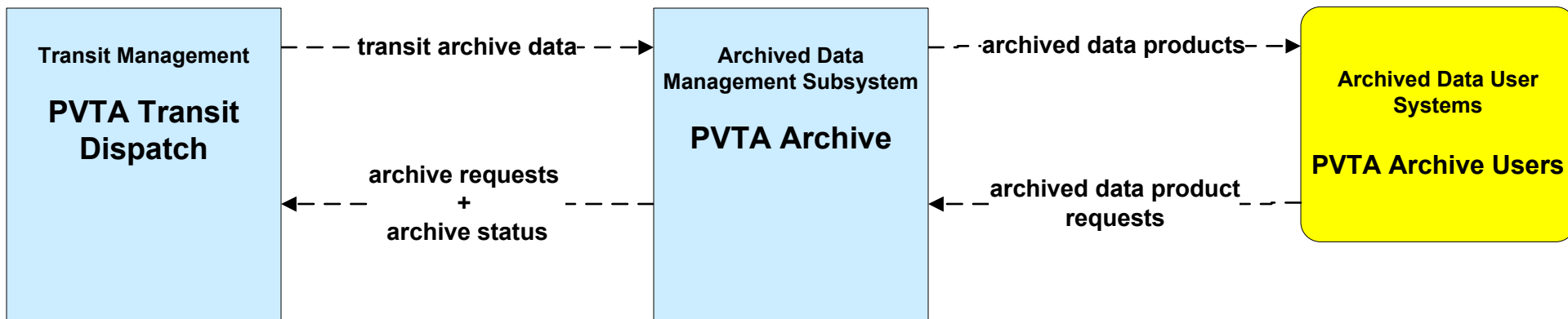
AD1 - ITS Data Mart
Regional Traveler Information Service Providers



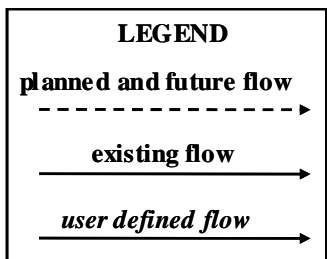
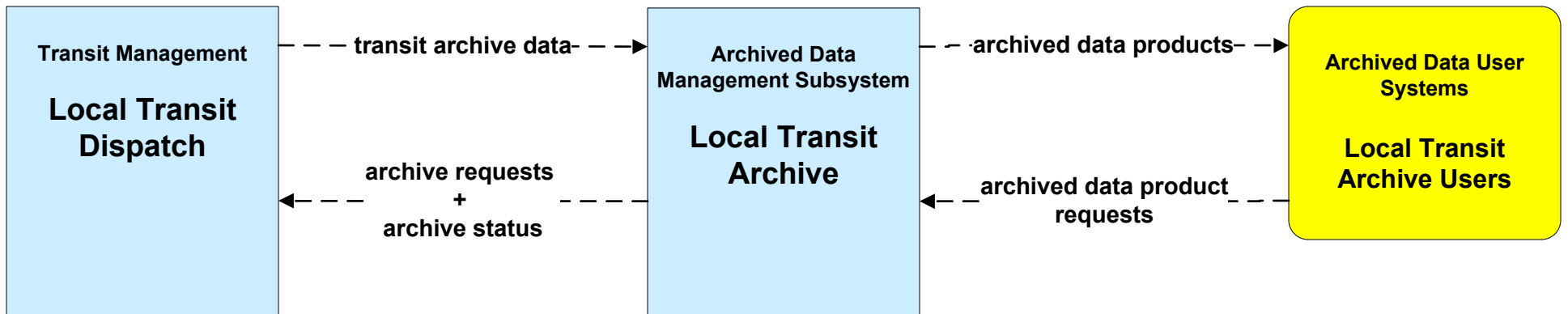
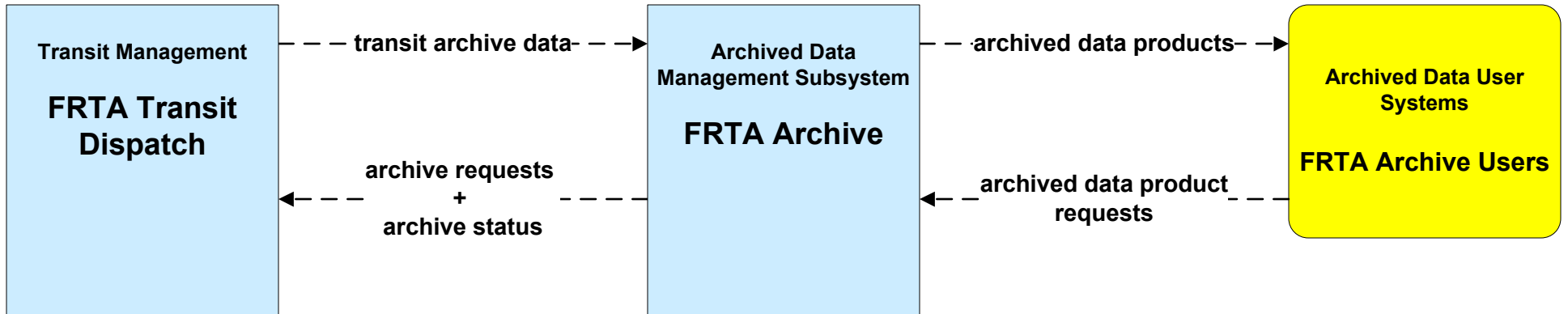
**AD1 - ITS Data Mart
MassDOT - RMV Crash Report Database**



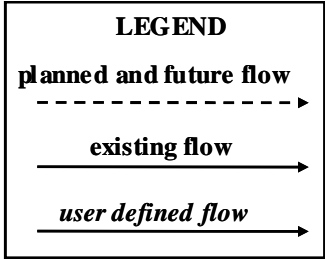
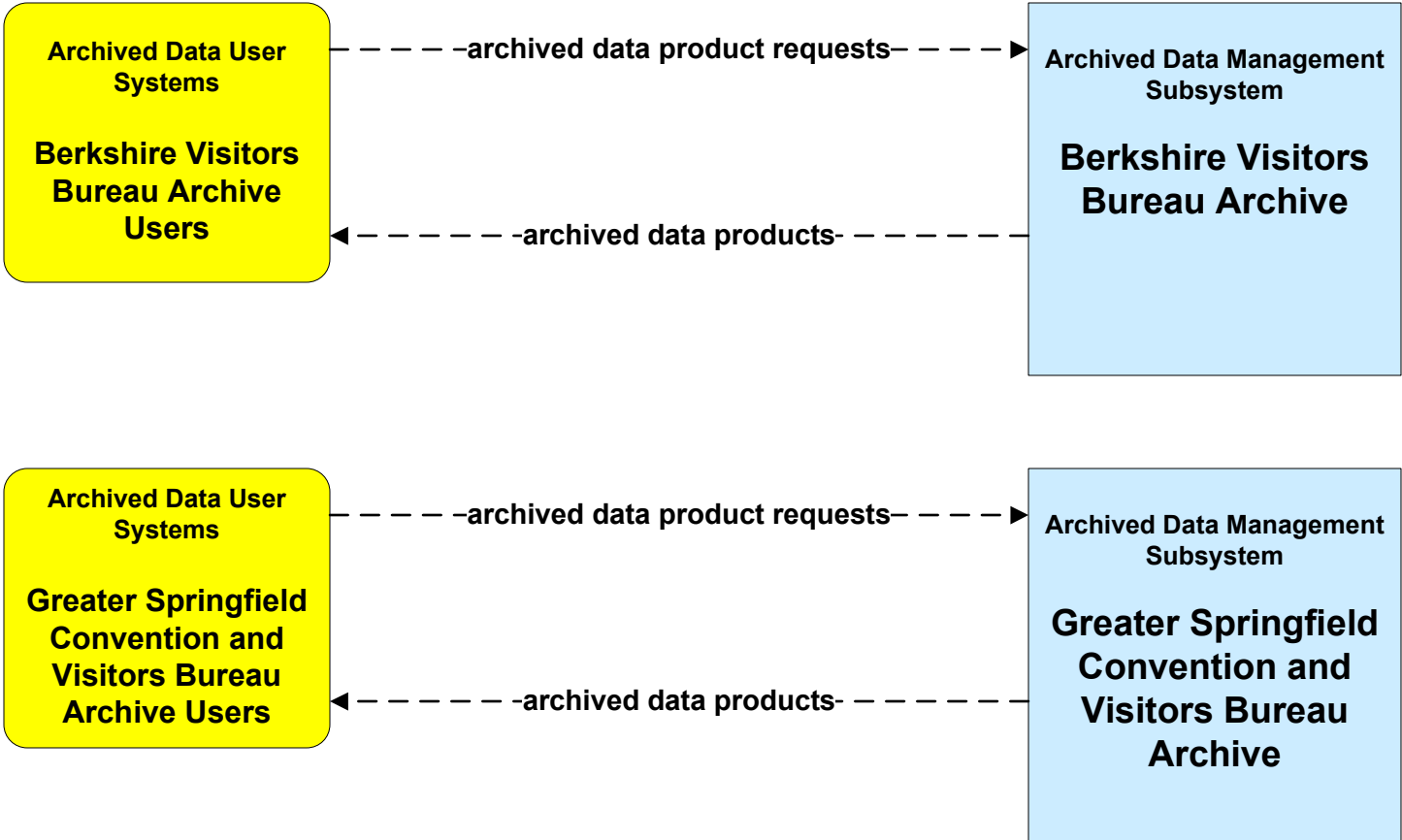
**AD1 - ITS Data Mart
Transit Archives (1 of 2)**



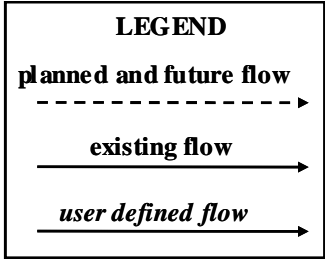
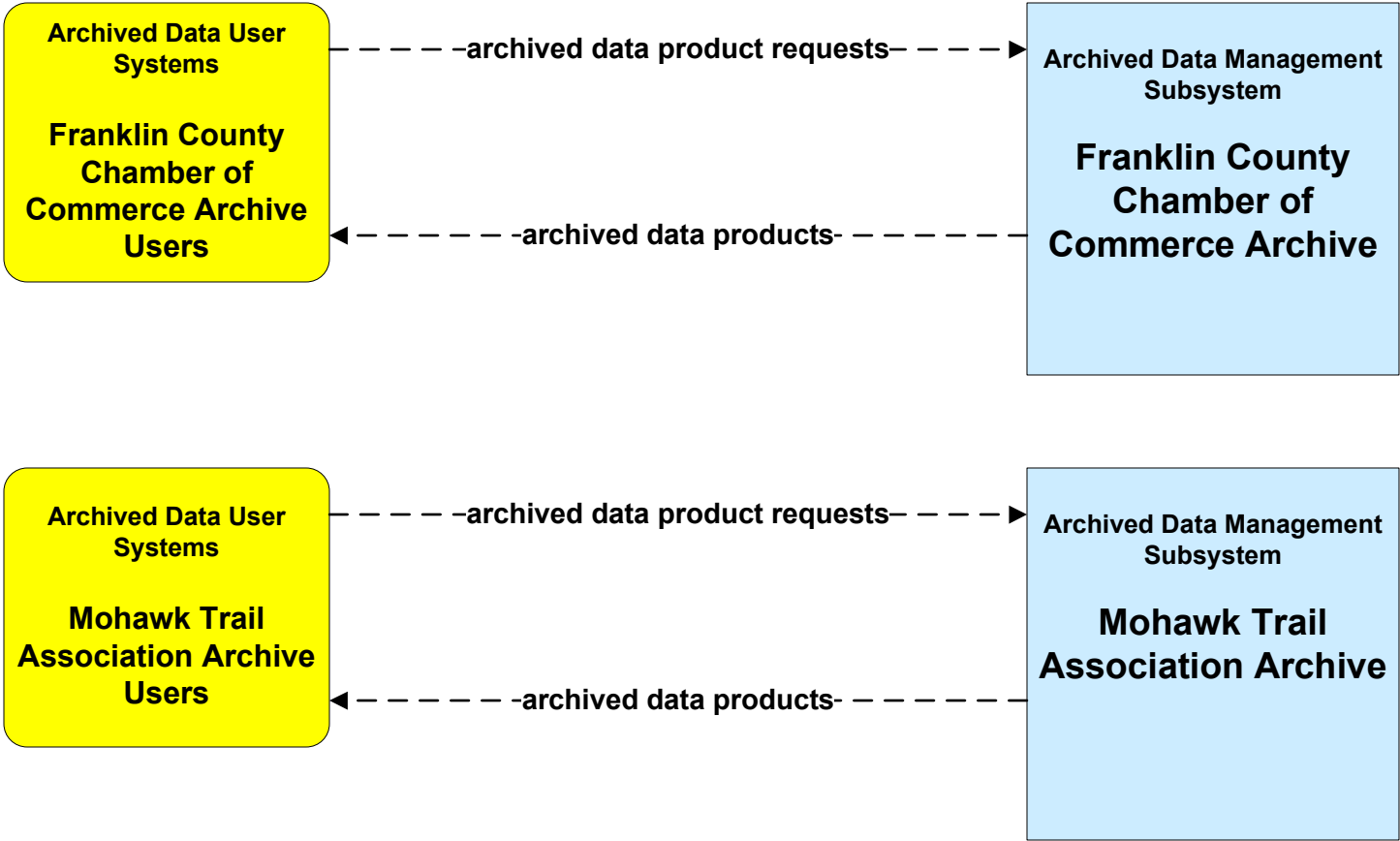
**AD1 - ITS Data Mart
Transit Archives (2 of 2)**



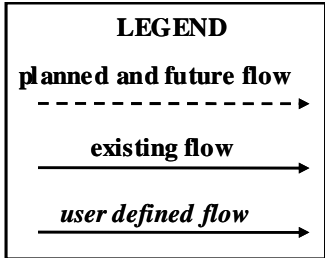
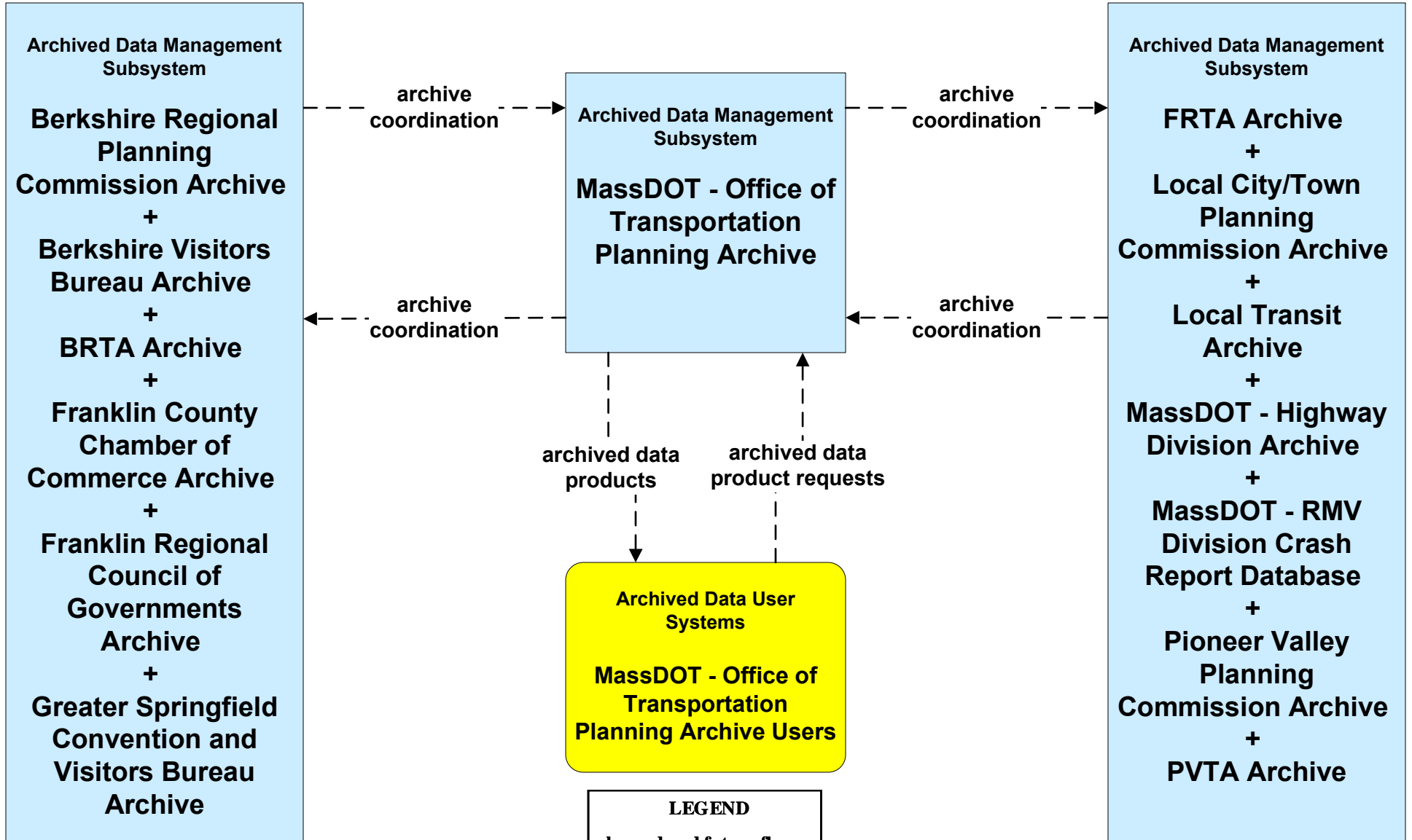
**AD1 - ITS Data Mart
Regional Tourism Archives (1 of 2)**



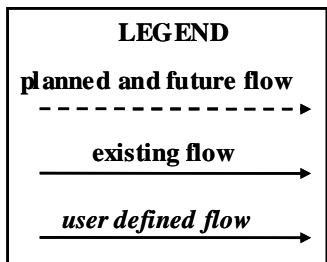
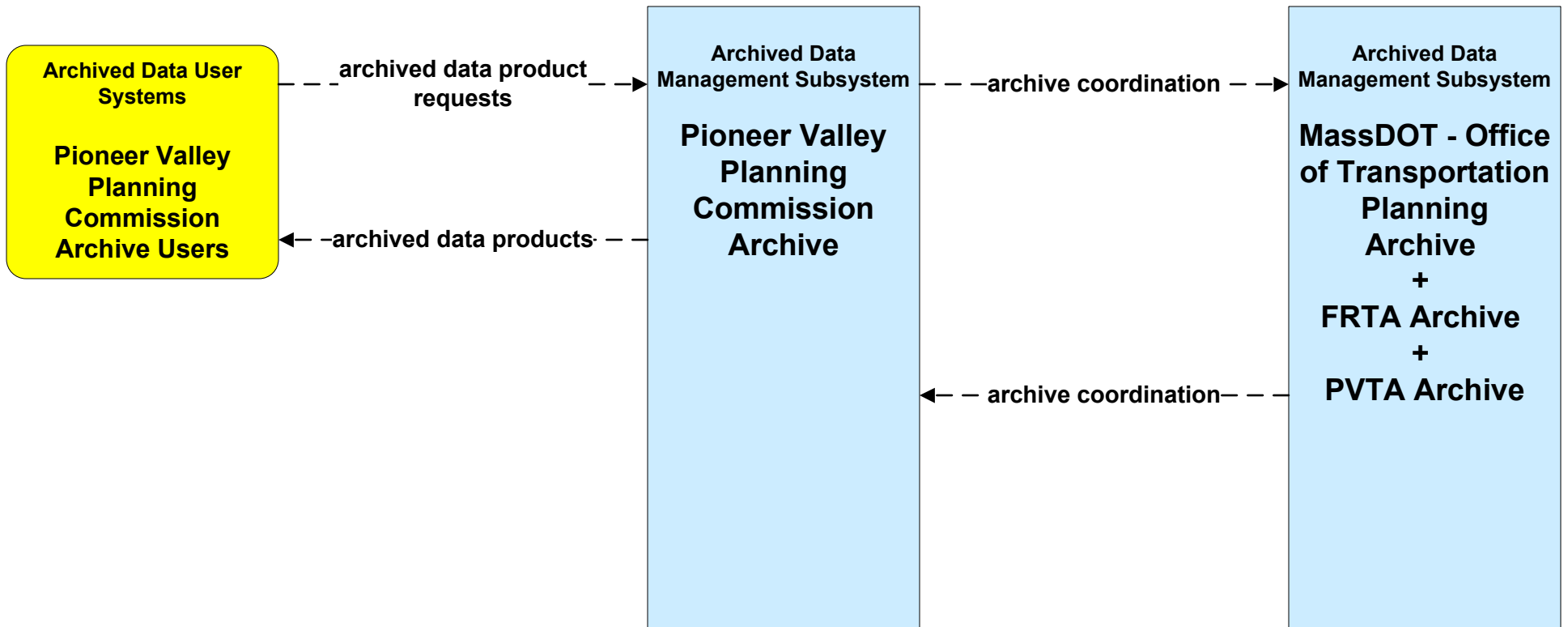
**AD1 - ITS Data Mart
Regional Tourism Archives (2 of 2)**



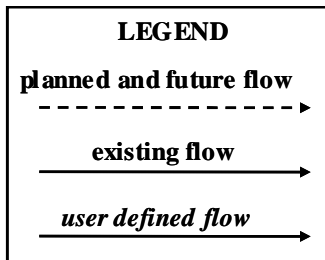
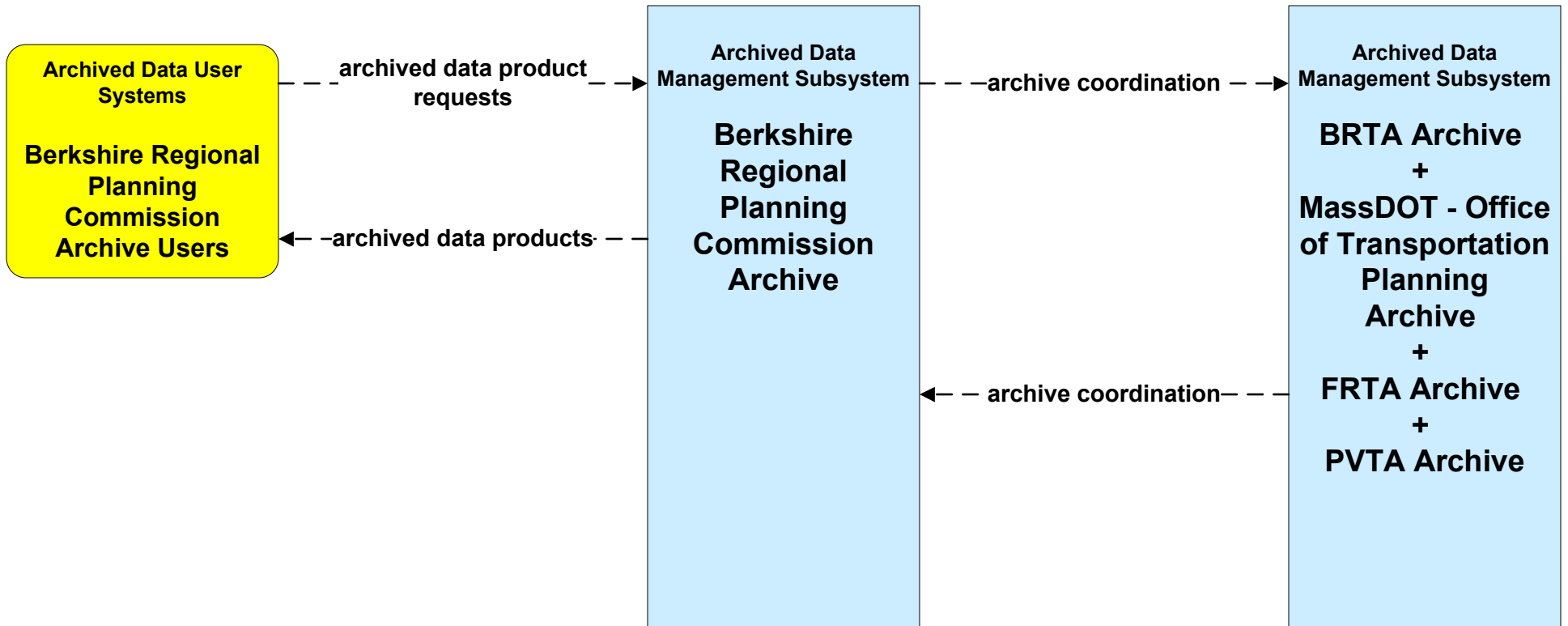
**AD3 - ITS Virtual Data Warehouse
MassDOT - Office of Transportation Planning**



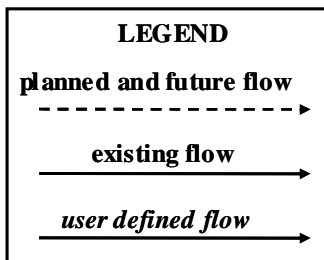
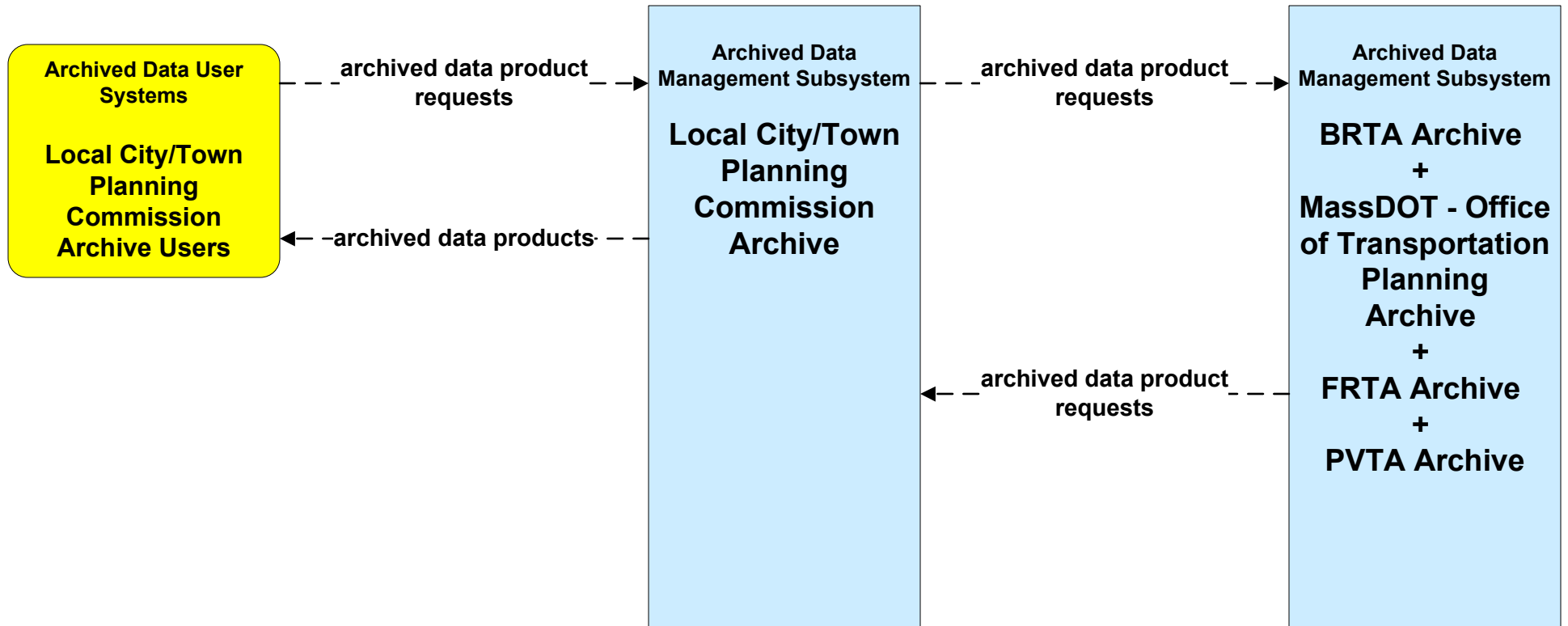
**AD3 - ITS Data Warehouse
Pioneer Valley Regional Planning Commissions Archives**



**AD3 - ITS Data Warehouse
Berkshire Regional Planning Commissions Archives**



**AD3 - ITS Data Warehouse
Local City/Town Planning Commission Archive**



**AD3 - ITS Data Warehouse
Franklin Regional Council of Governments Archives**

