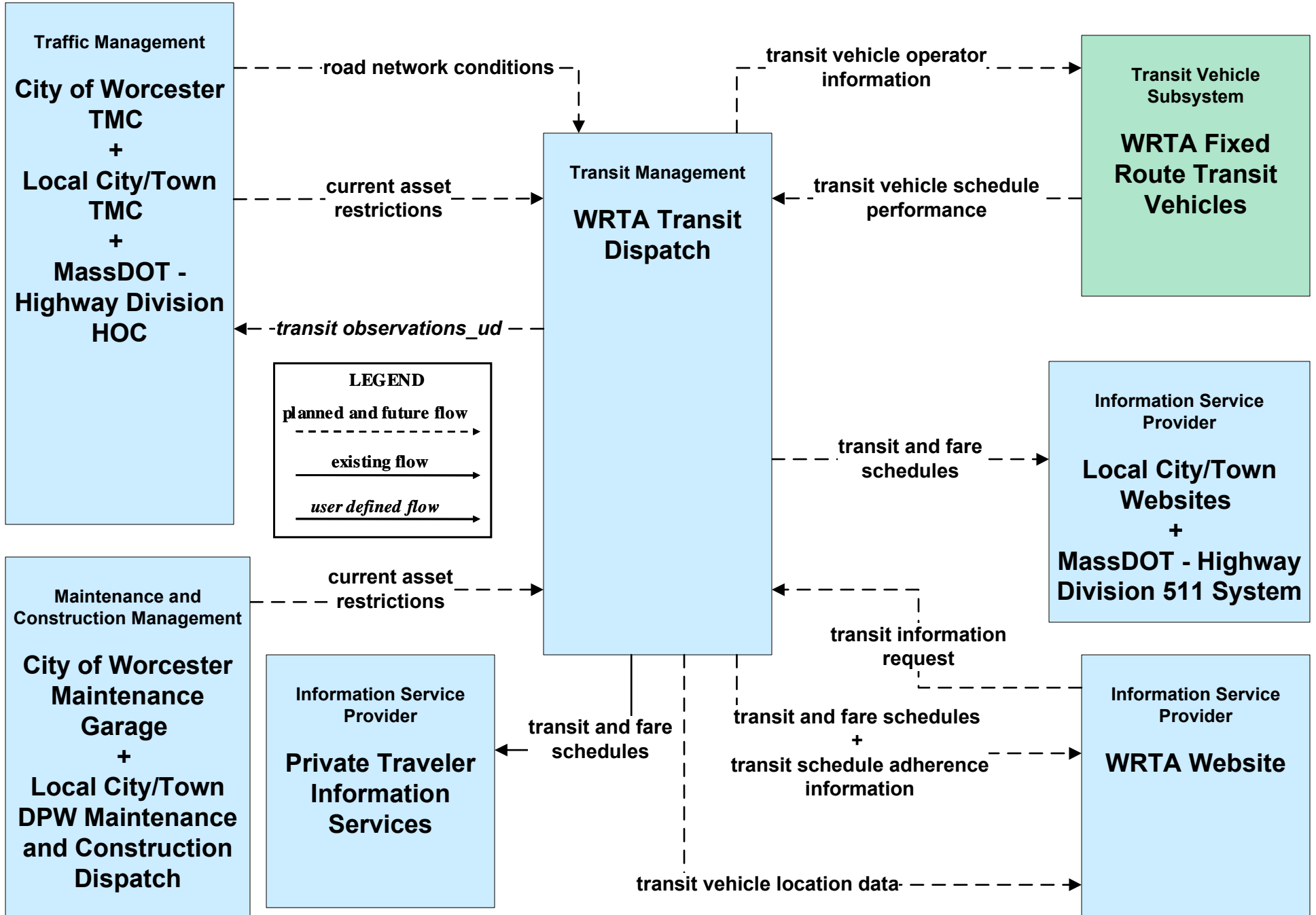
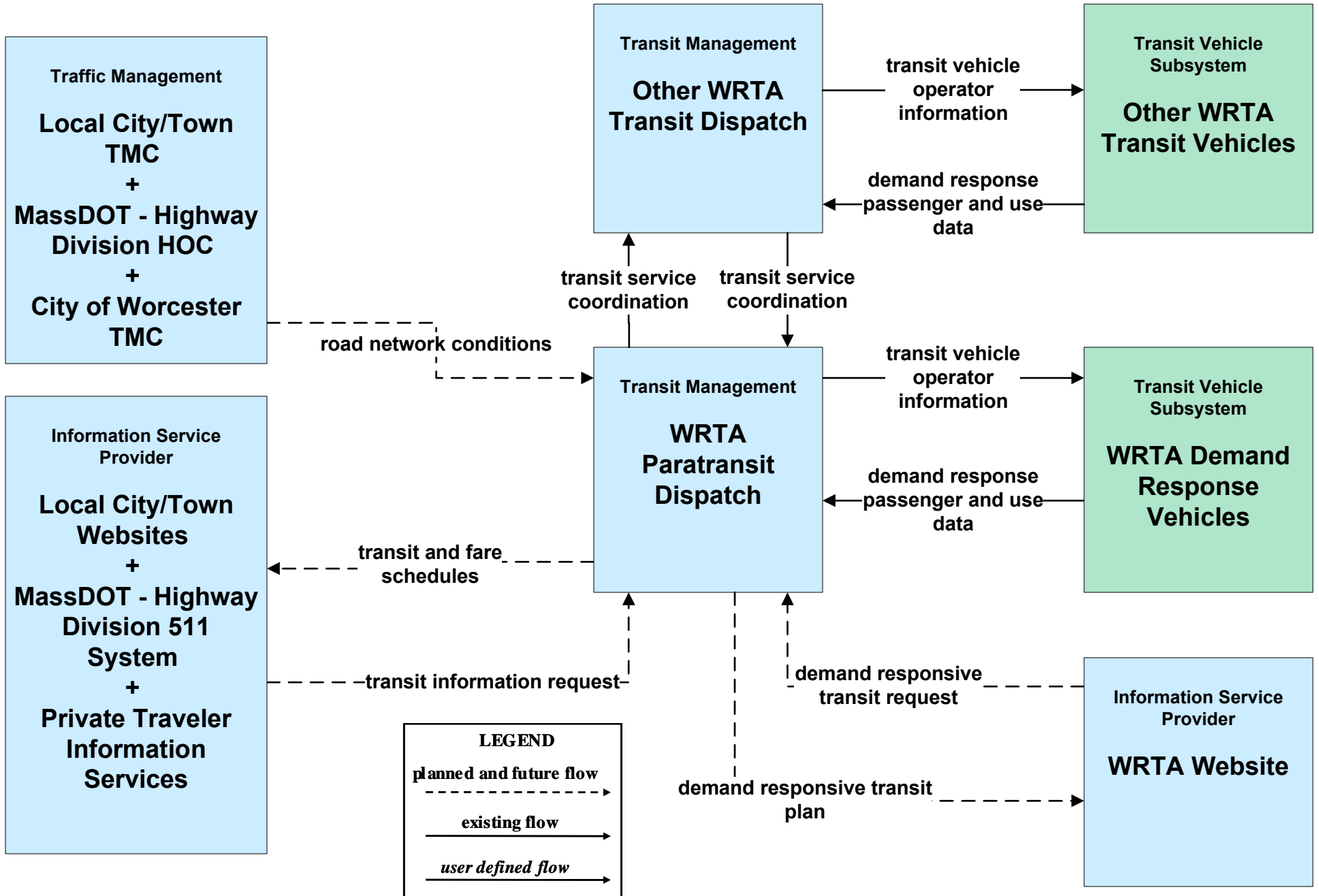


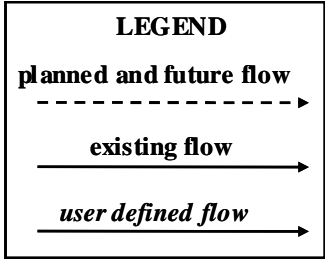
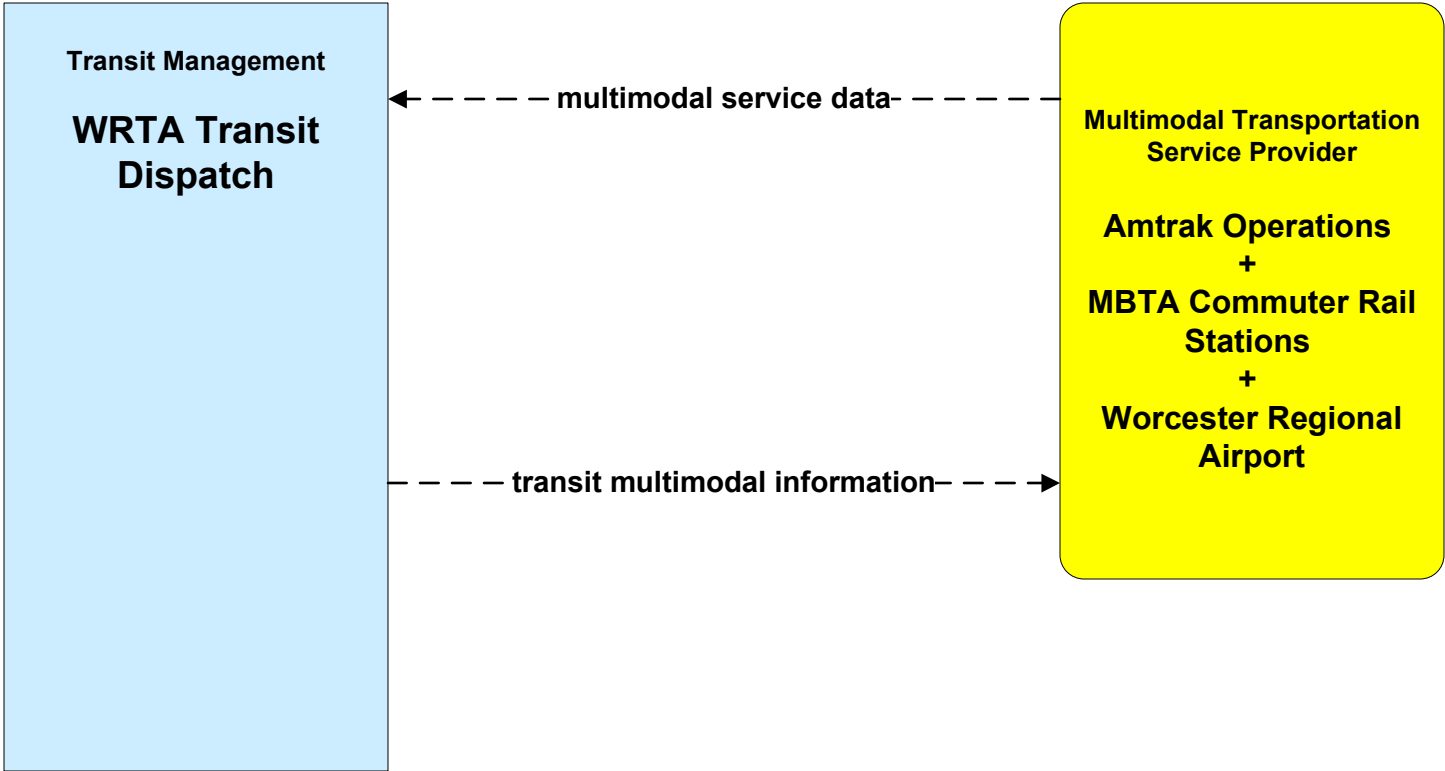
APTS02 - Transit Fixed-Route Operations WRTA



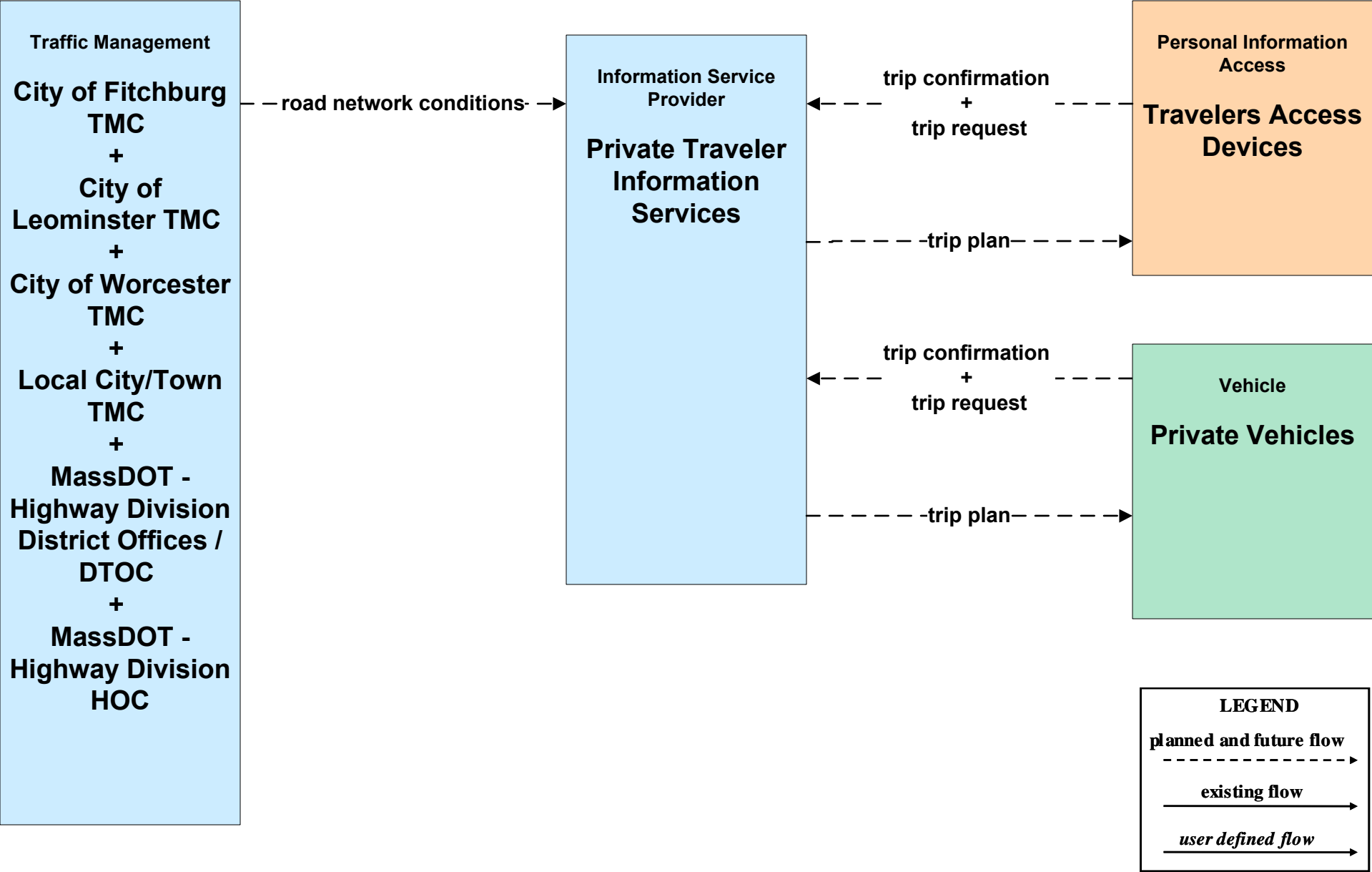
APTS03 - Demand Response and Paratransit Operations WRTA



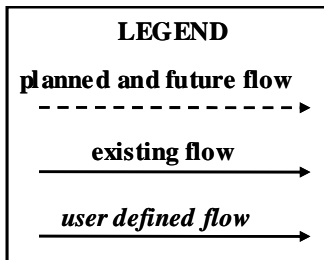
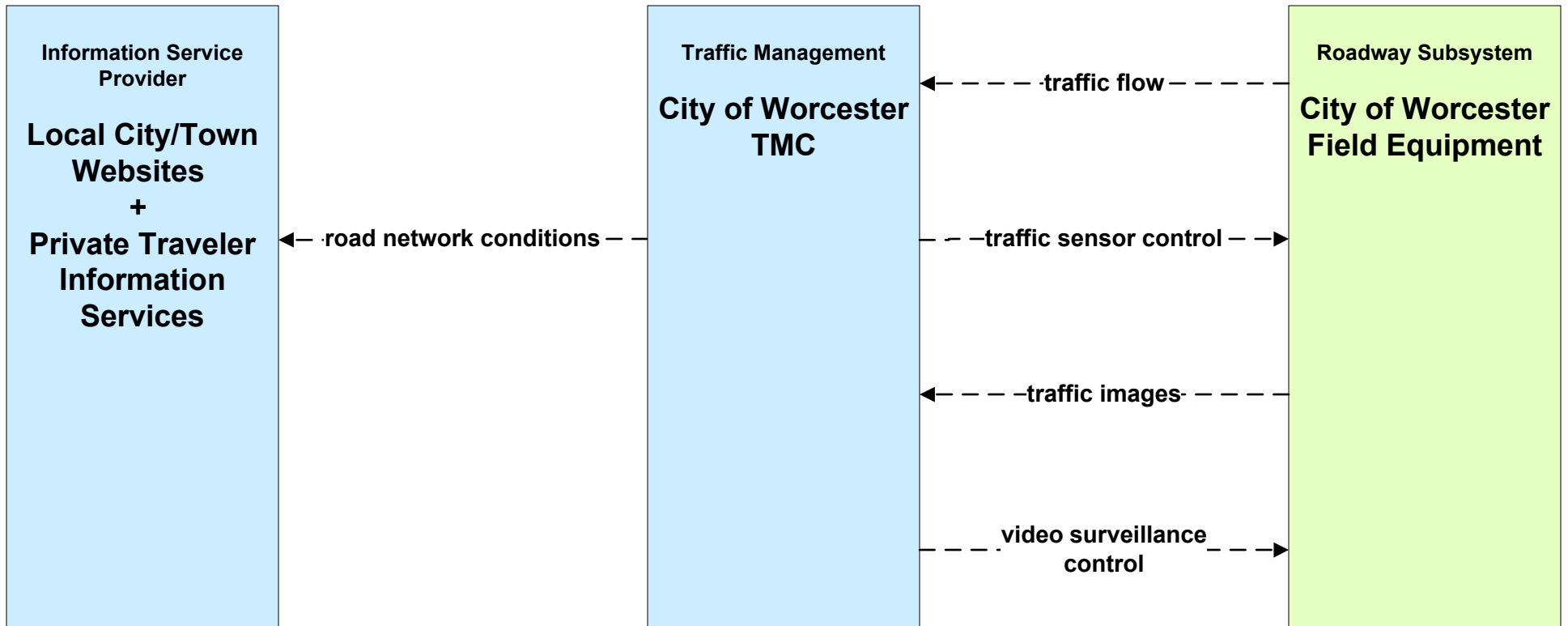
**APTS07 - Multimodal Coordination
WRTA**



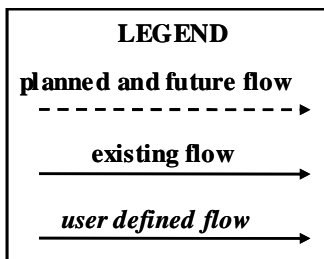
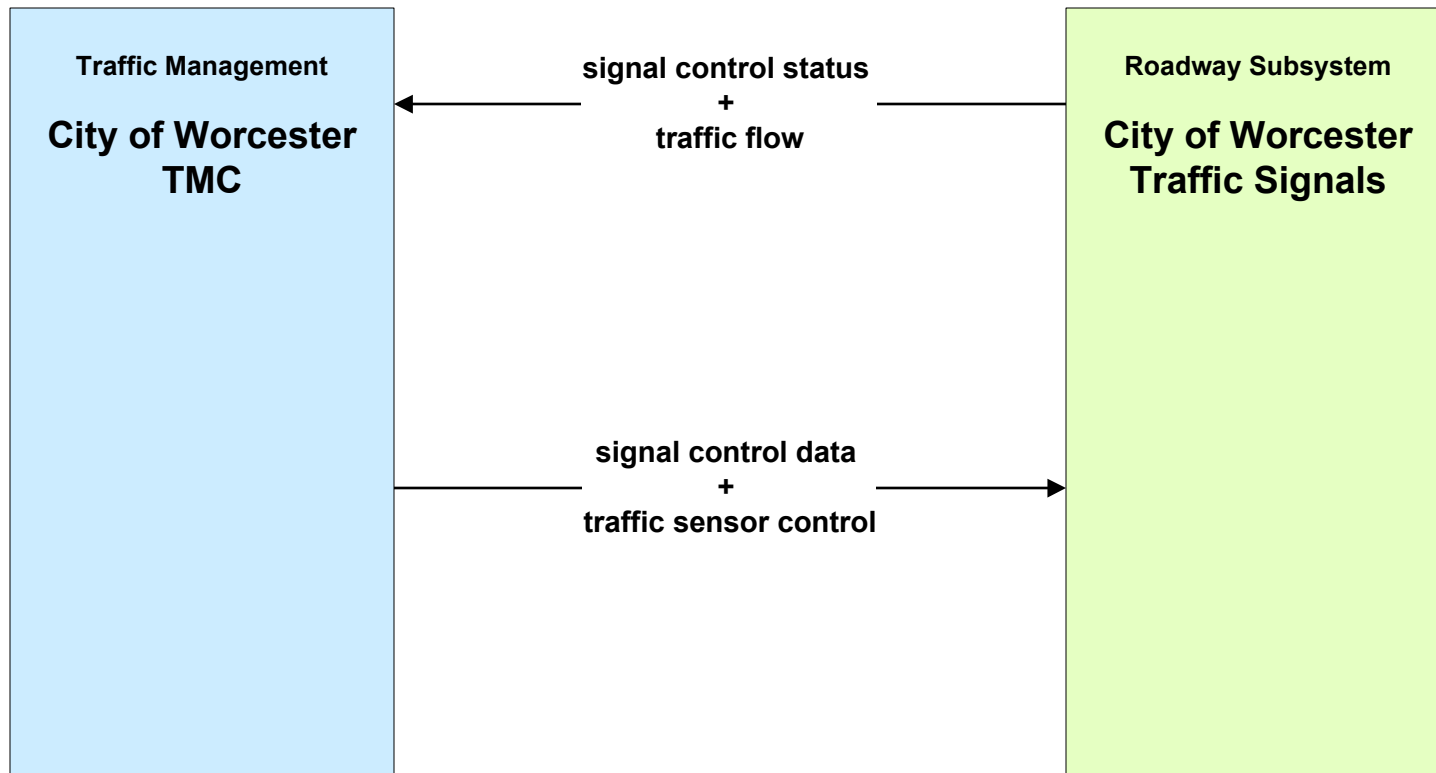
**ATIS05 - ISP Based Route Guidance
Private Traveler Information Services**



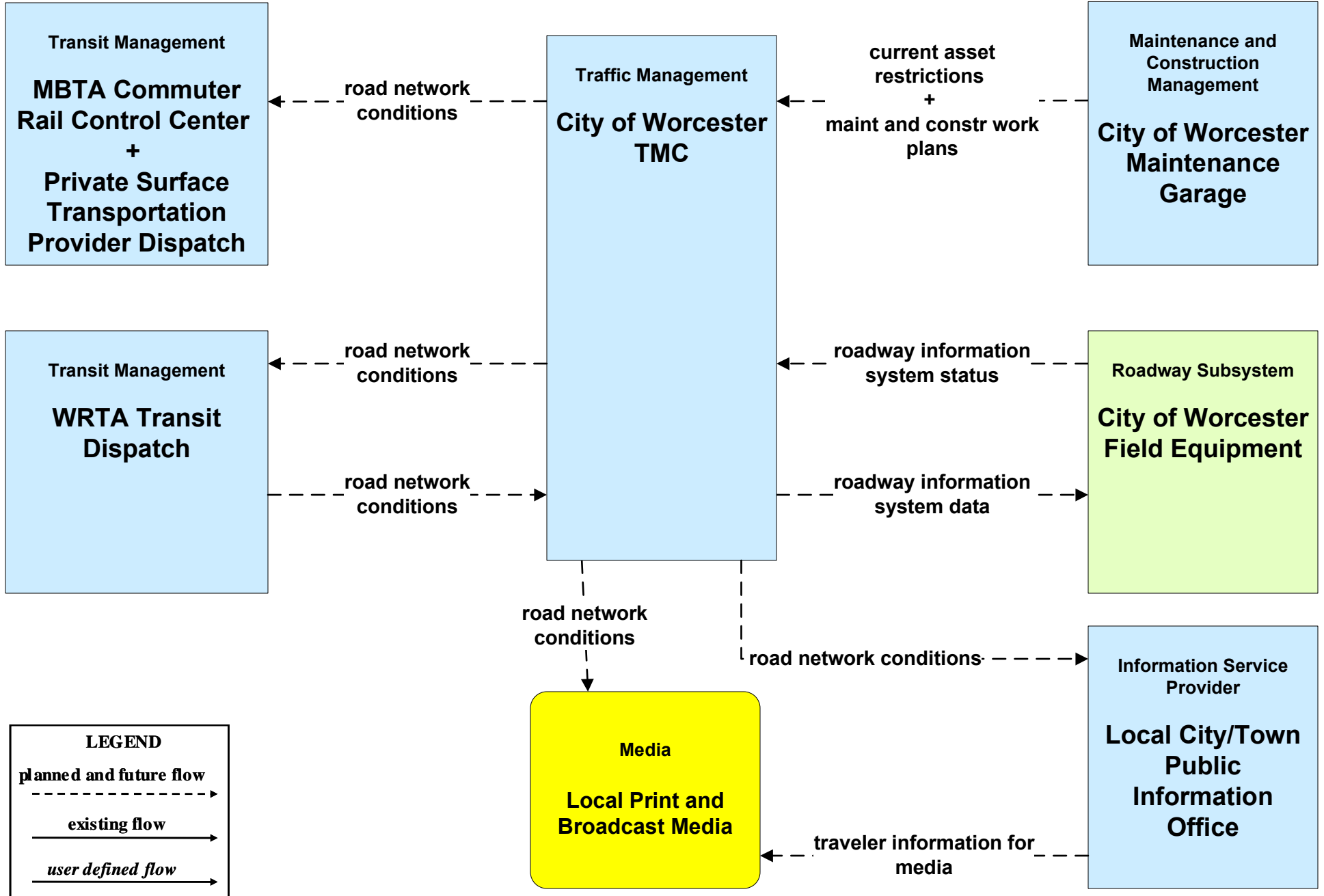
**ATMS01 - Network Surveillance
City of Worcester**



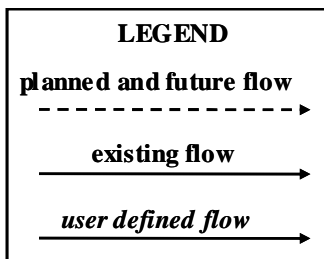
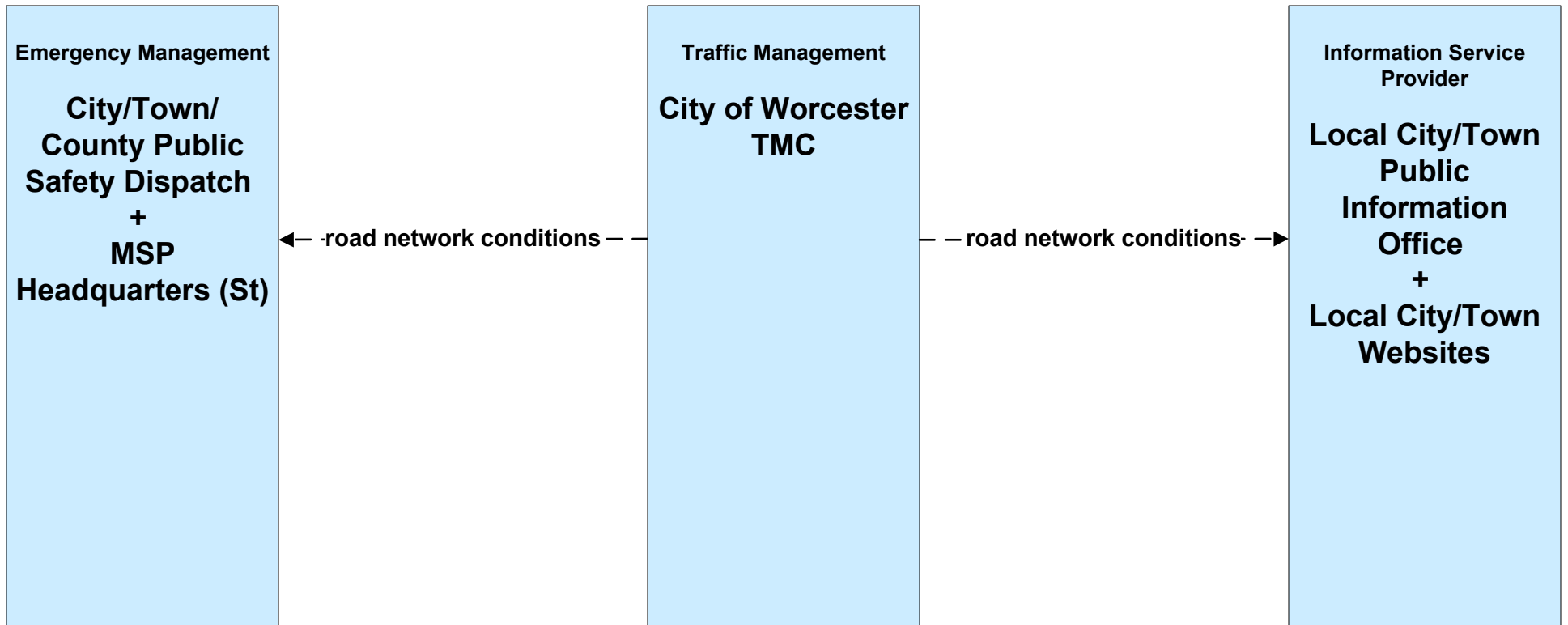
**ATMS03 - Surface Street Control
City of Worcester**



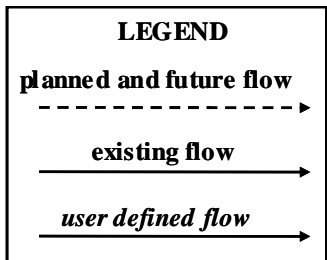
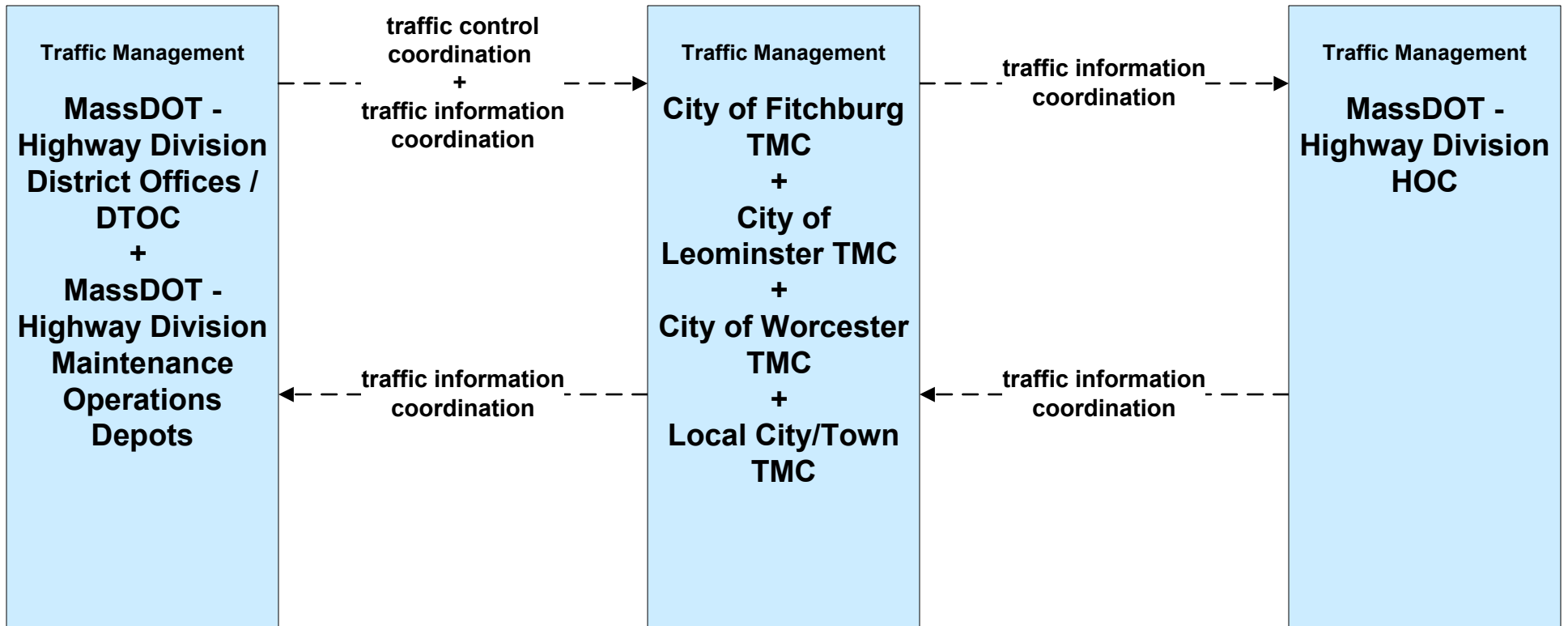
ATMS06 - Traffic Information Dissemination City of Worcester



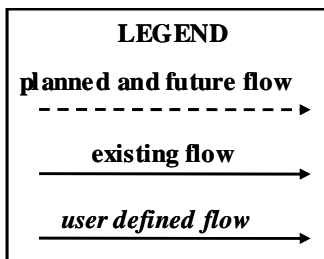
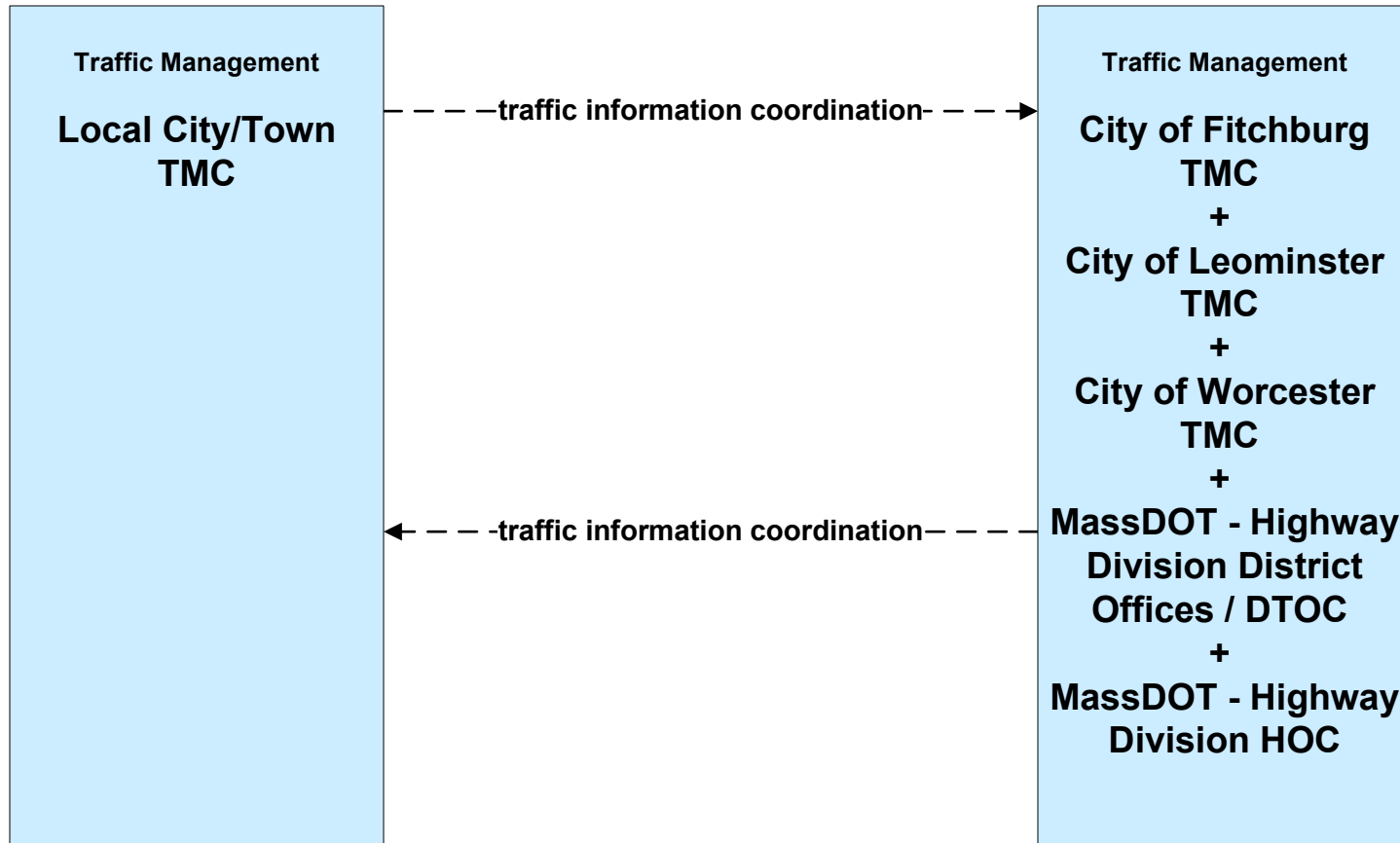
**ATMS06 - Traffic Information Dissemination
City of Worcester (TM to EM / ISP)**



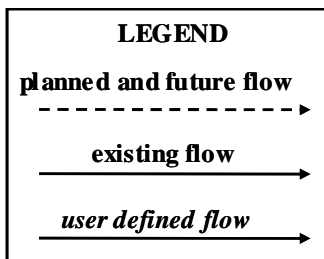
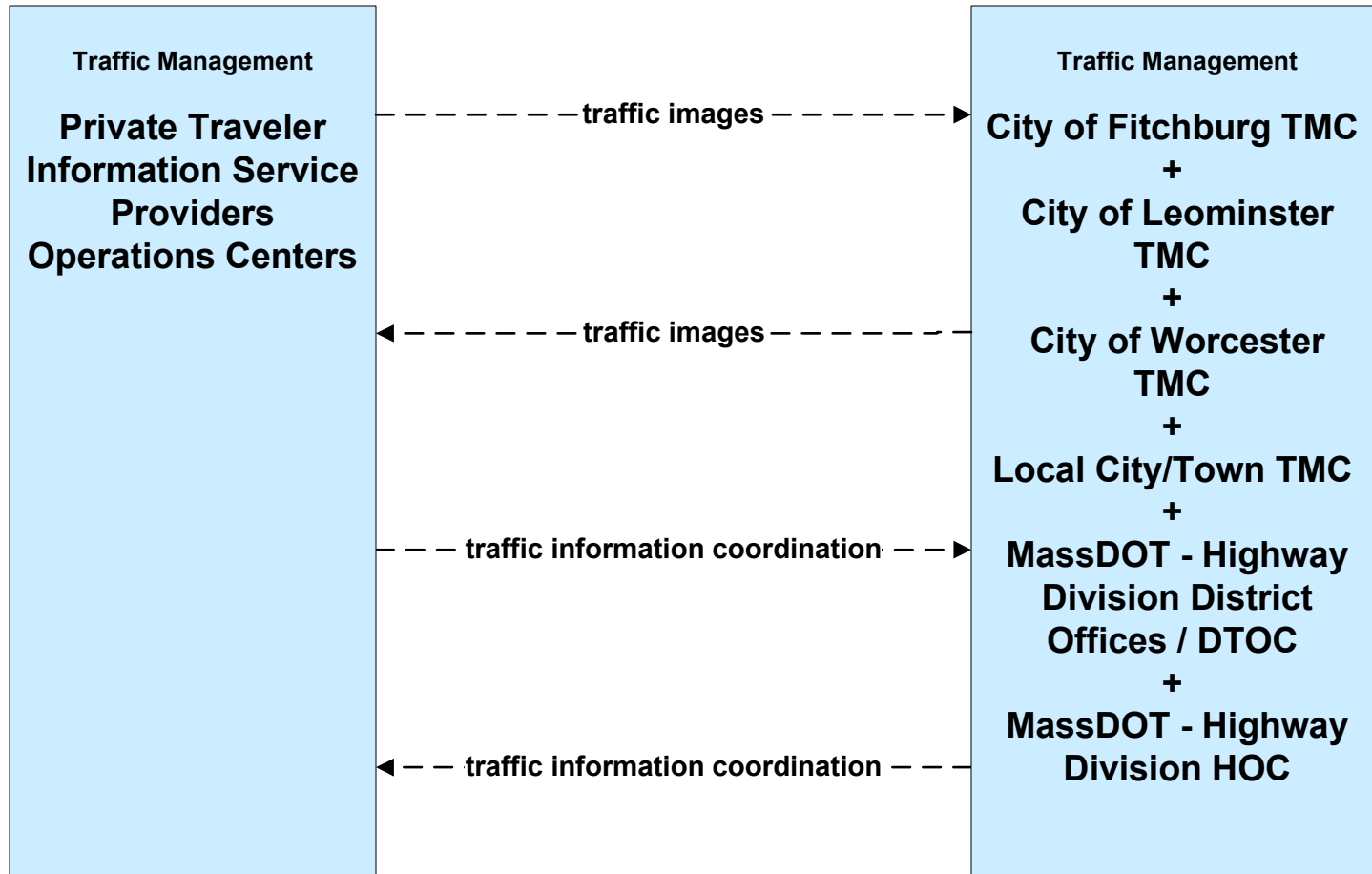
**ATMS07 - Regional Traffic Control
MassDOT - Highway Division (2 of 2)**



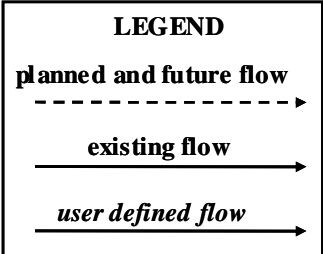
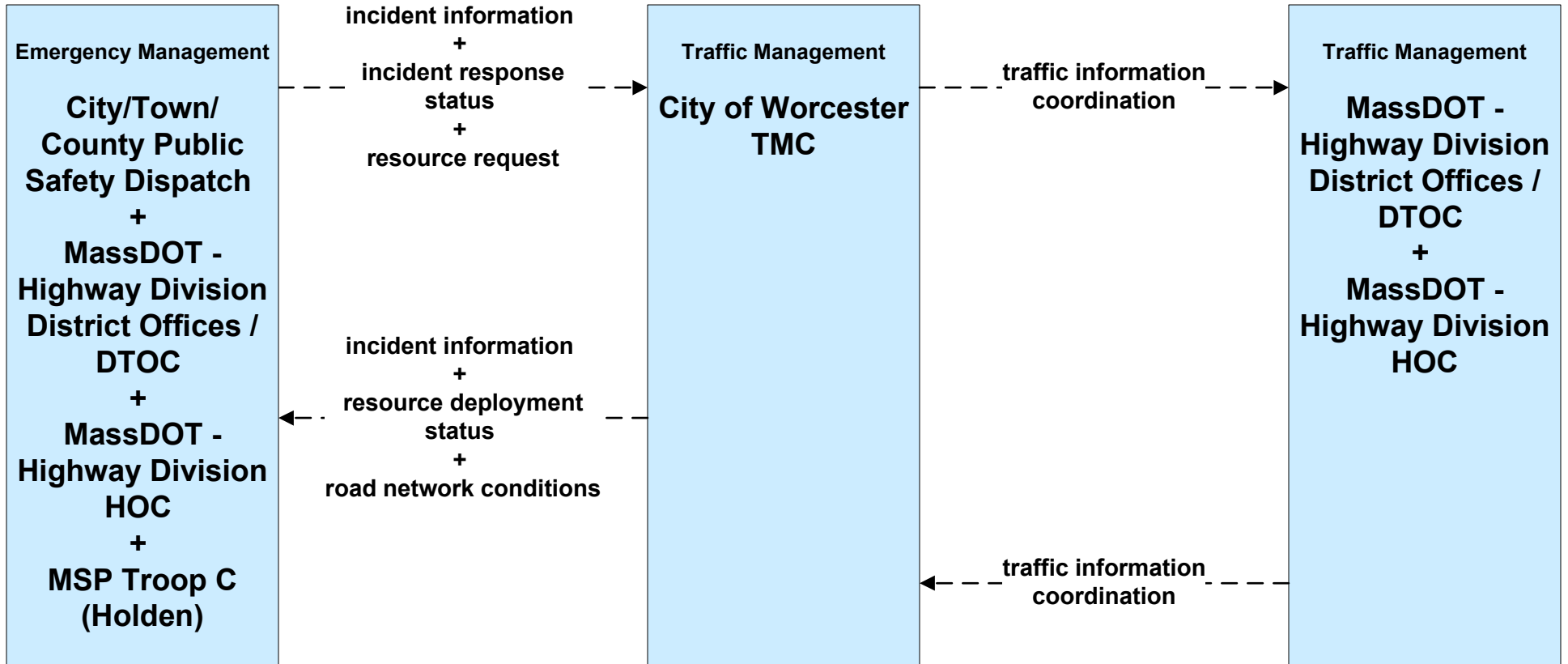
**ATMS07 - Regional Traffic Control
Local City/Town**



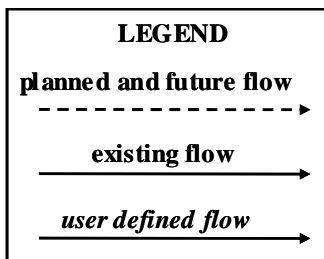
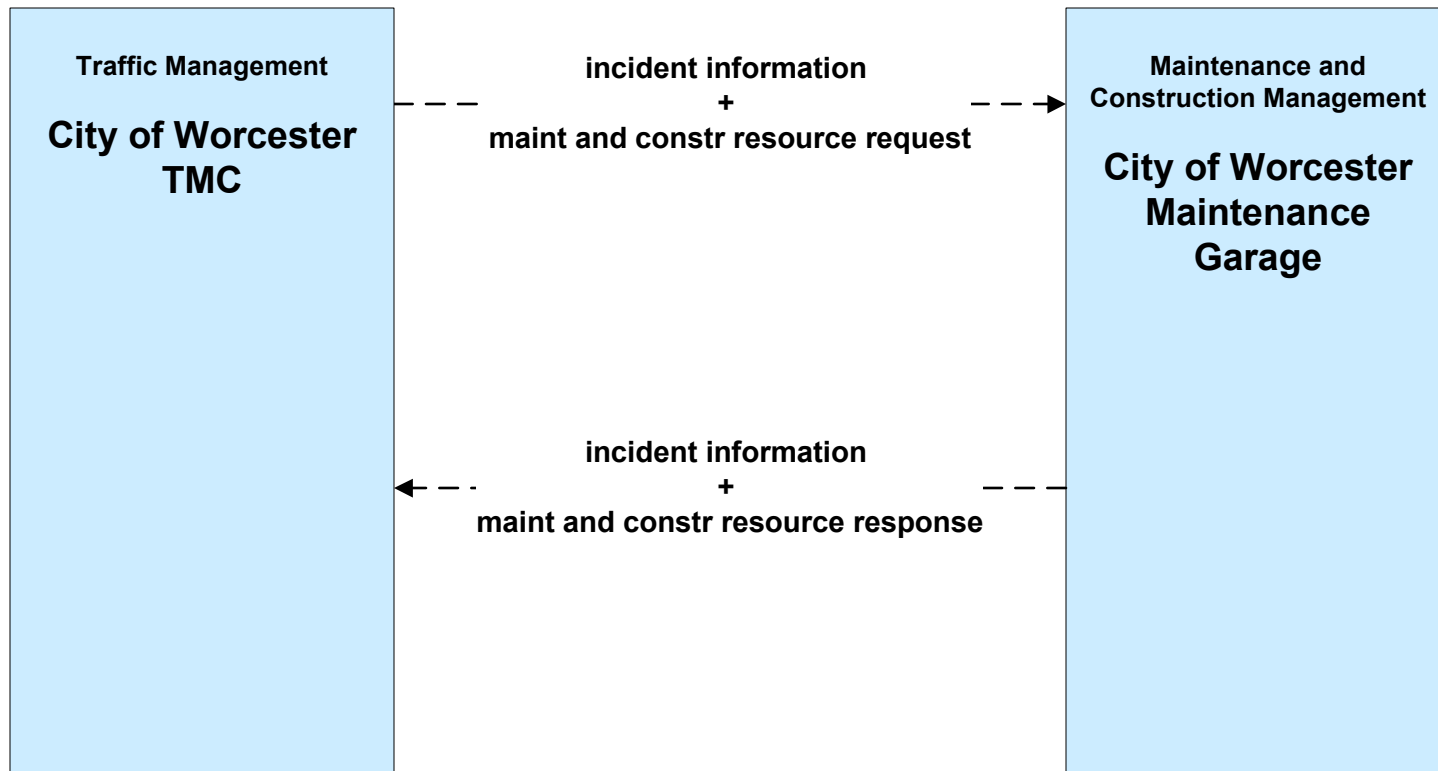
**ATMS07 - Regional Traffic Control
Private Traveler Information Service Providers**



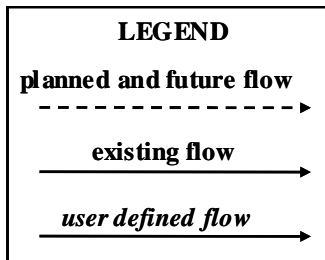
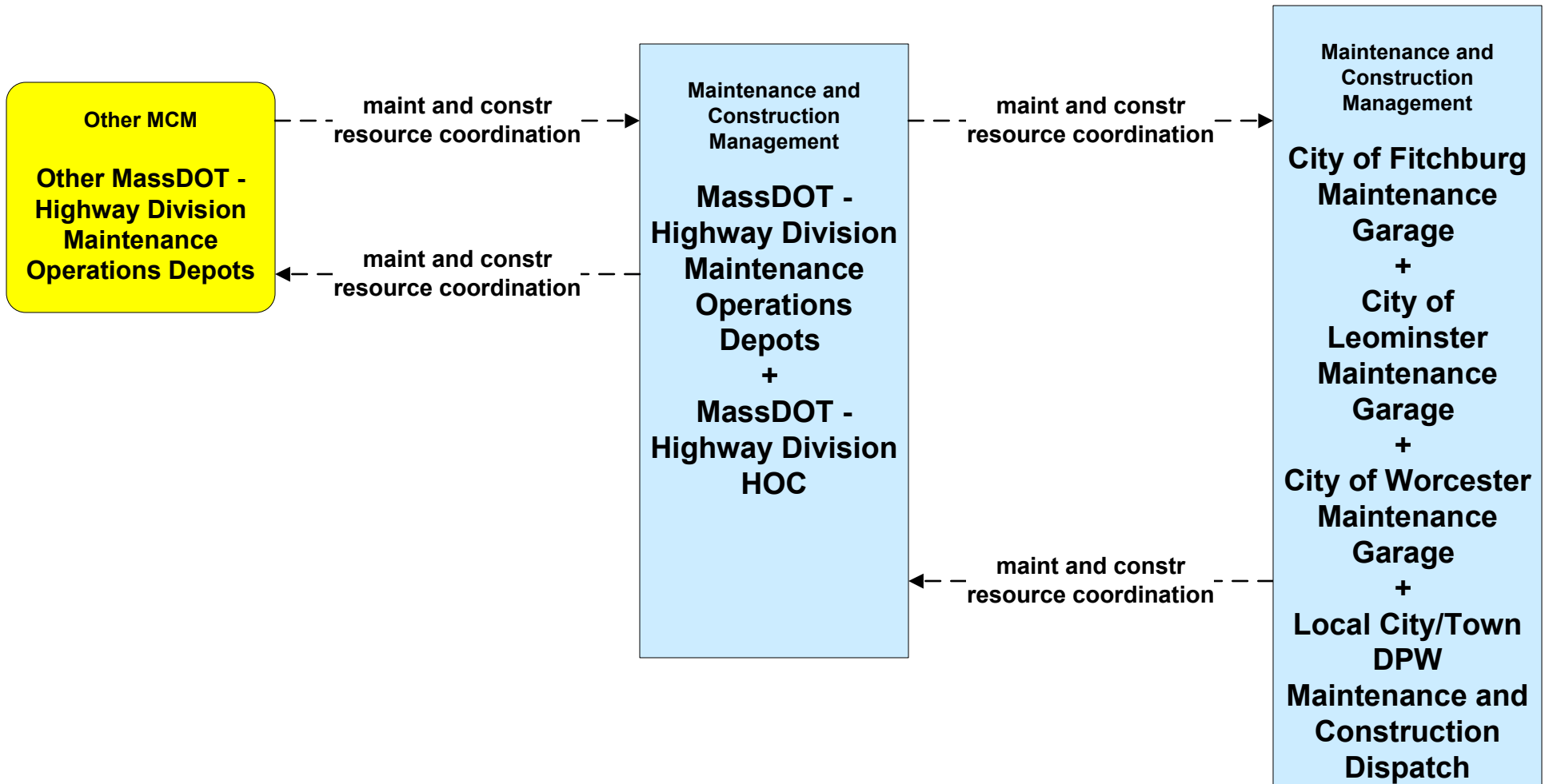
**ATMS08 - Incident Management
City of Worcester (TM to EM)**



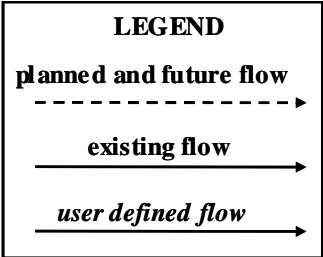
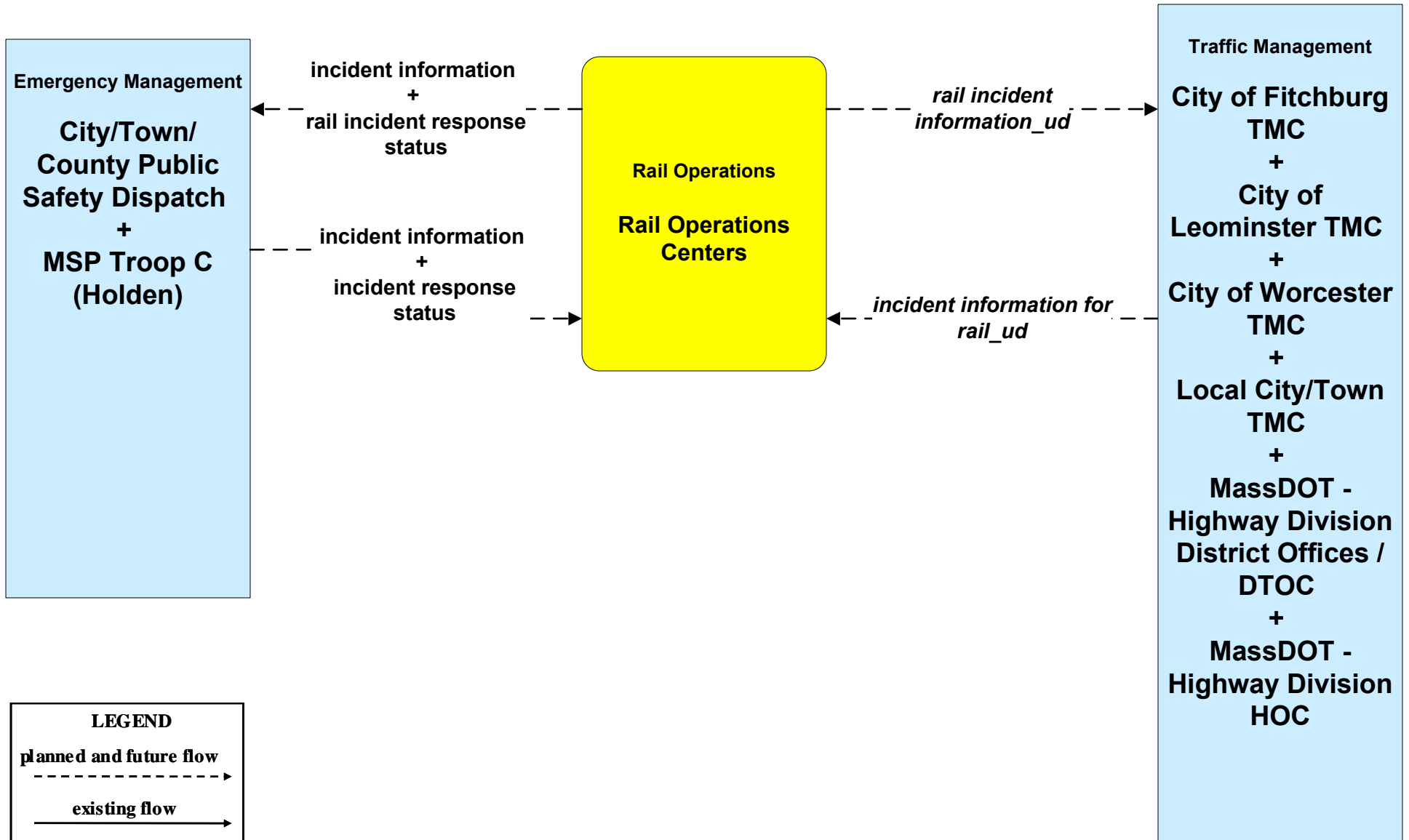
**ATMS08 - Incident Management
City of Worcester (TM to MCM)**



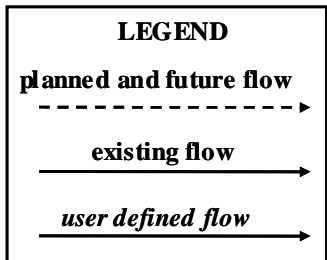
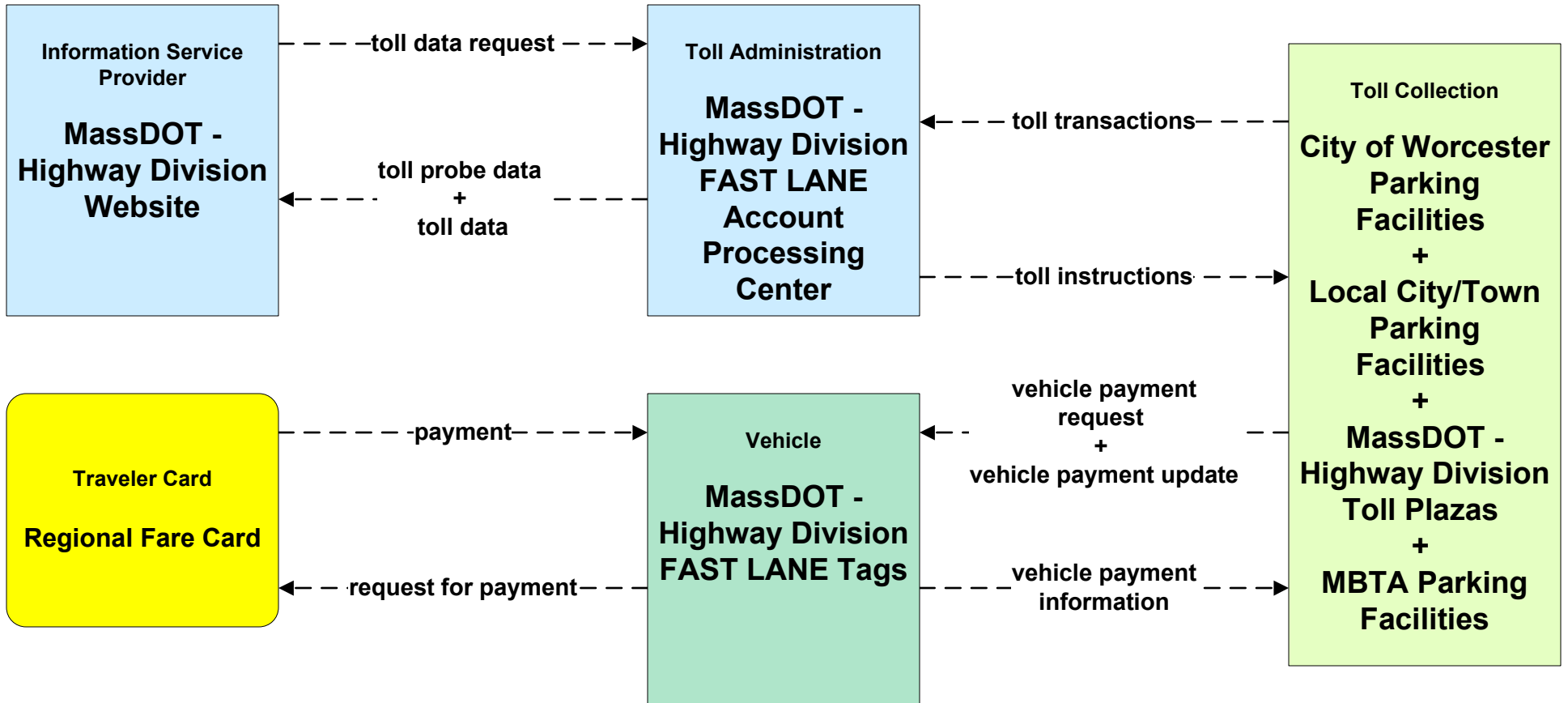
ATMS08 - Incident Management
MassDOT - Highway Division (MCM to Other MCM)



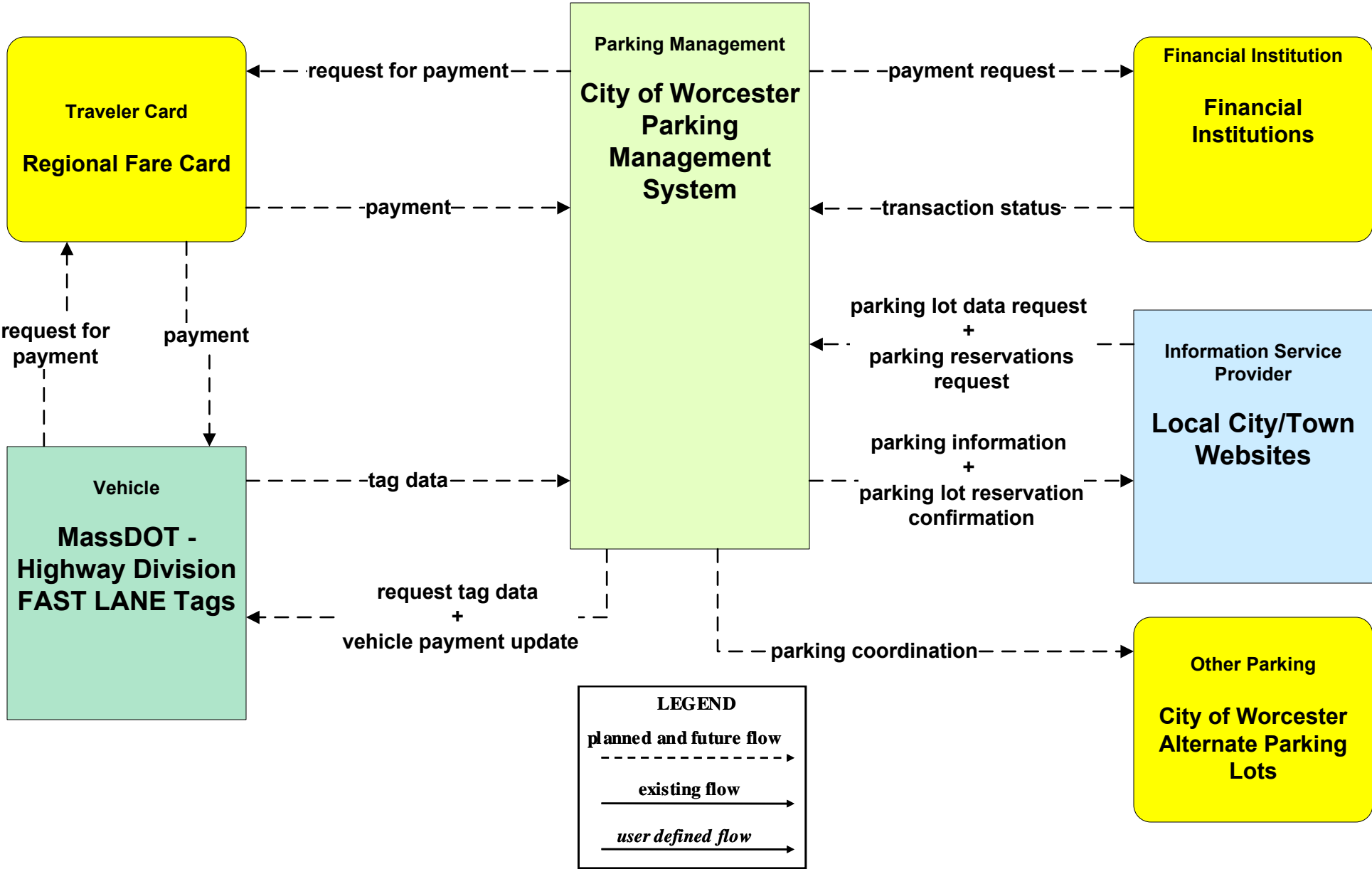
ATMS08 - Incident Management Rail Operations Coordination



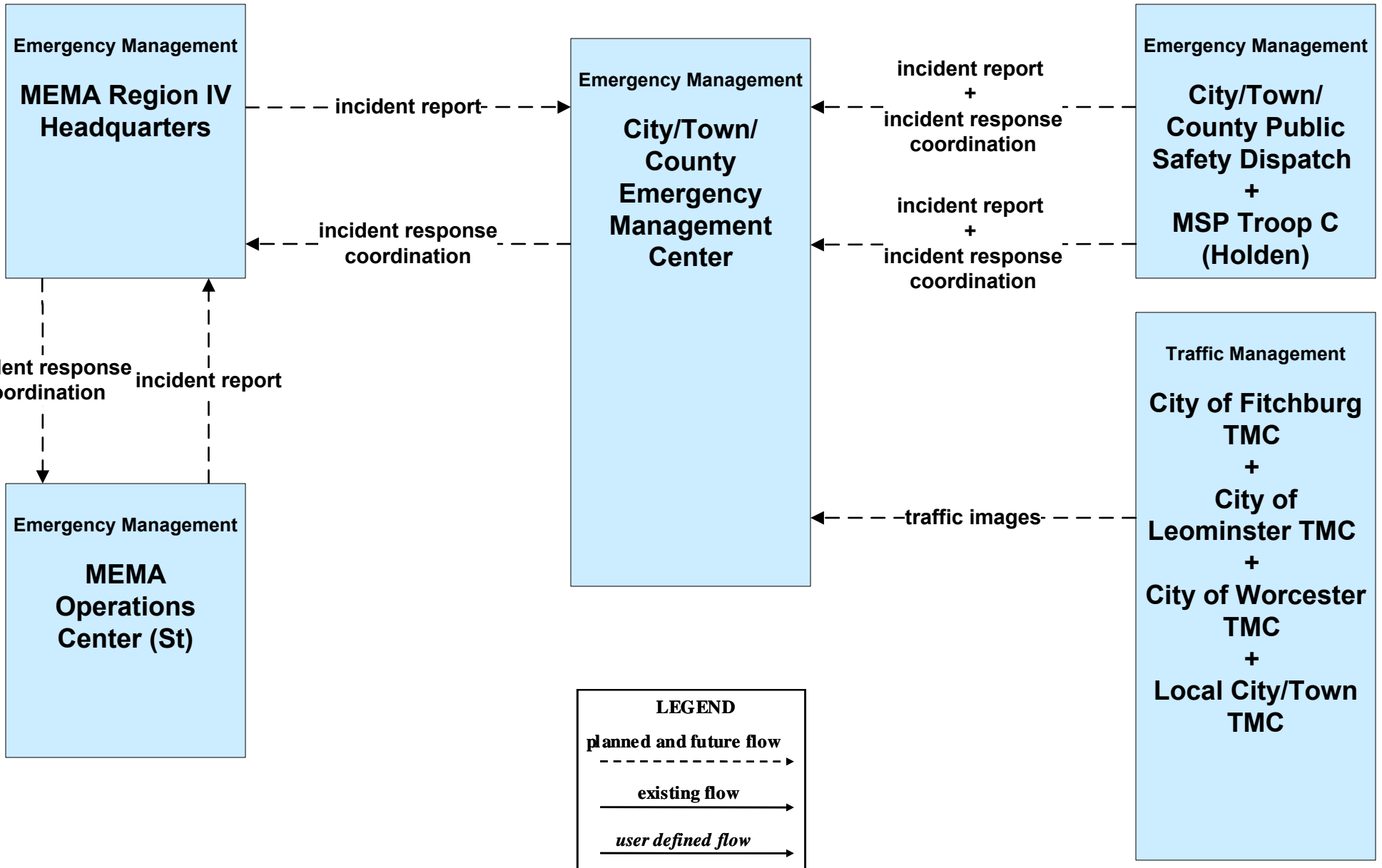
**ATMS10 - Electronic Toll Collection
MassDOT - Highway Division (1 of 2)**



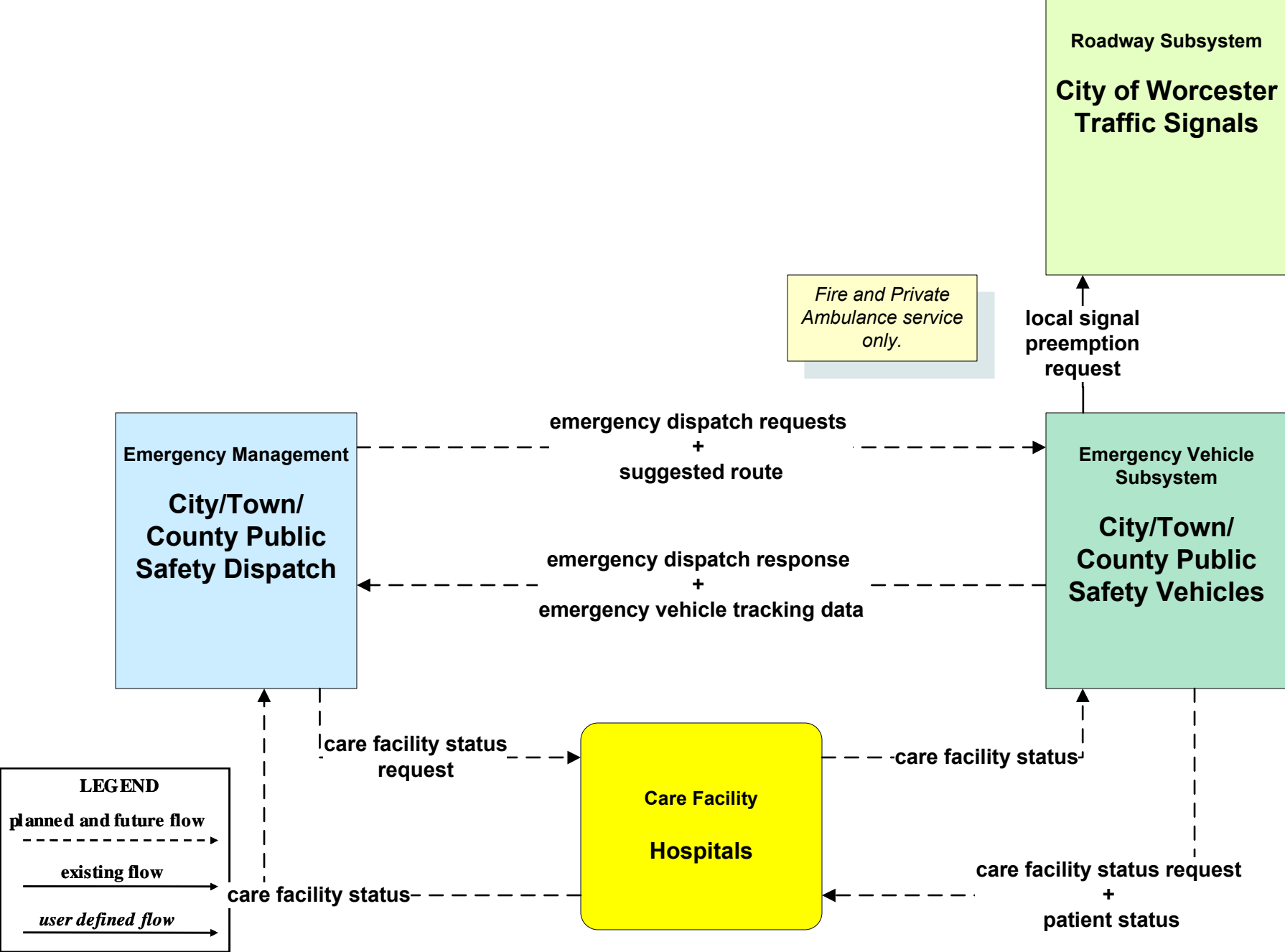
**ATMS16 - Parking Facility Management
City of Worcester**



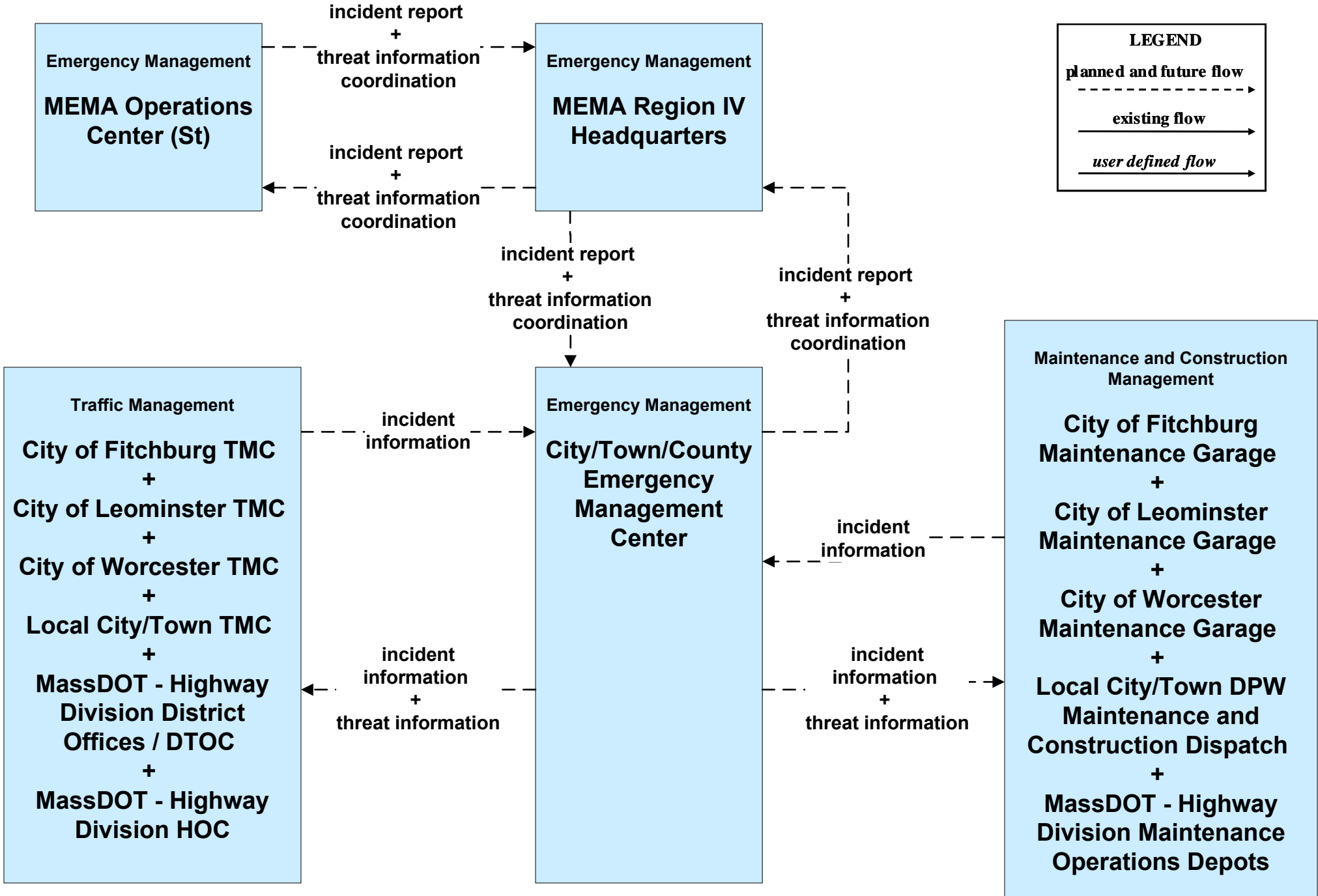
**EM01 - Emergency Response Coordination
City/Town/County**



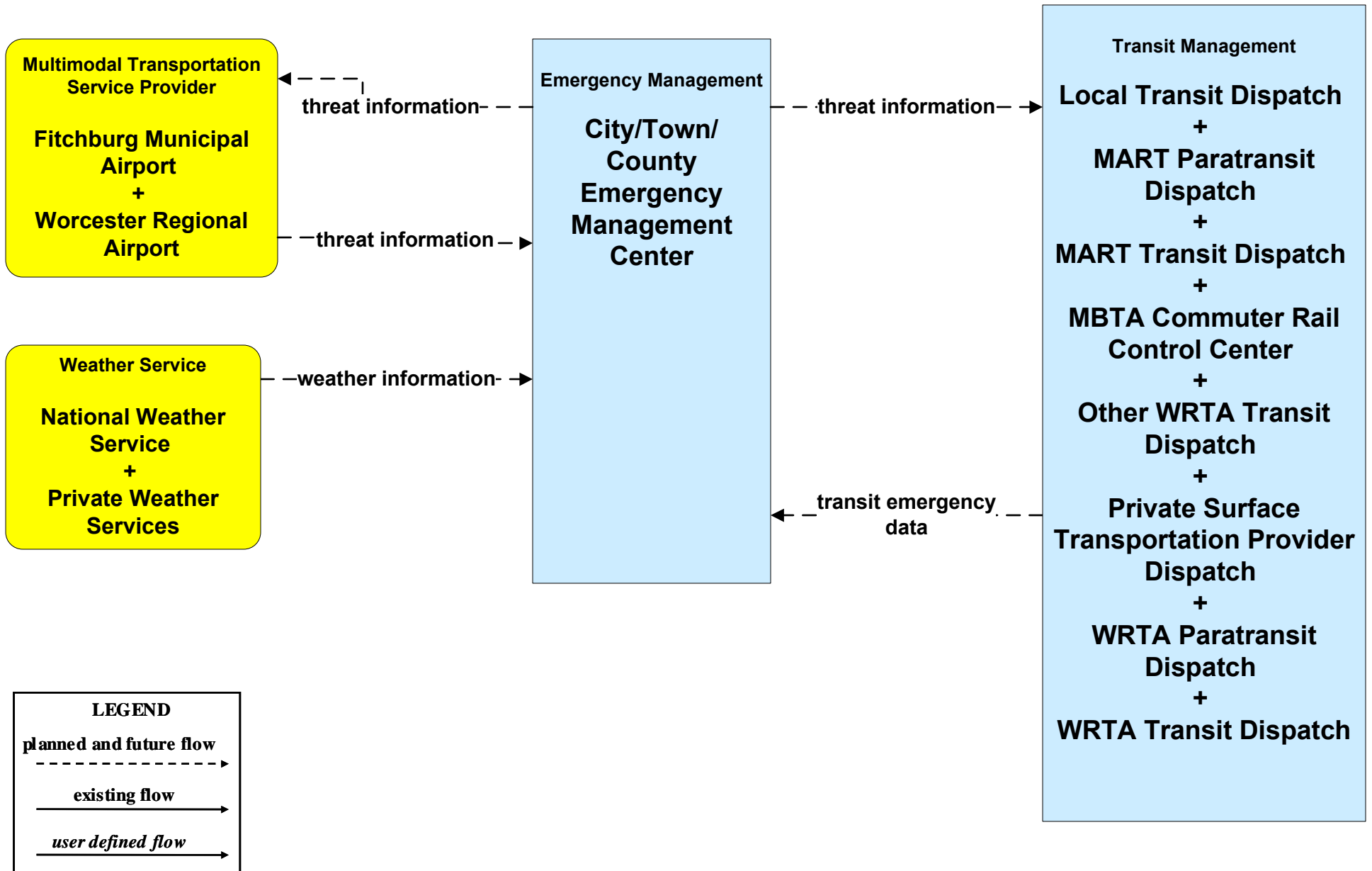
EM02 - Emergency Routing
City/Town/County Public Safety Vehicles/City of Worcester



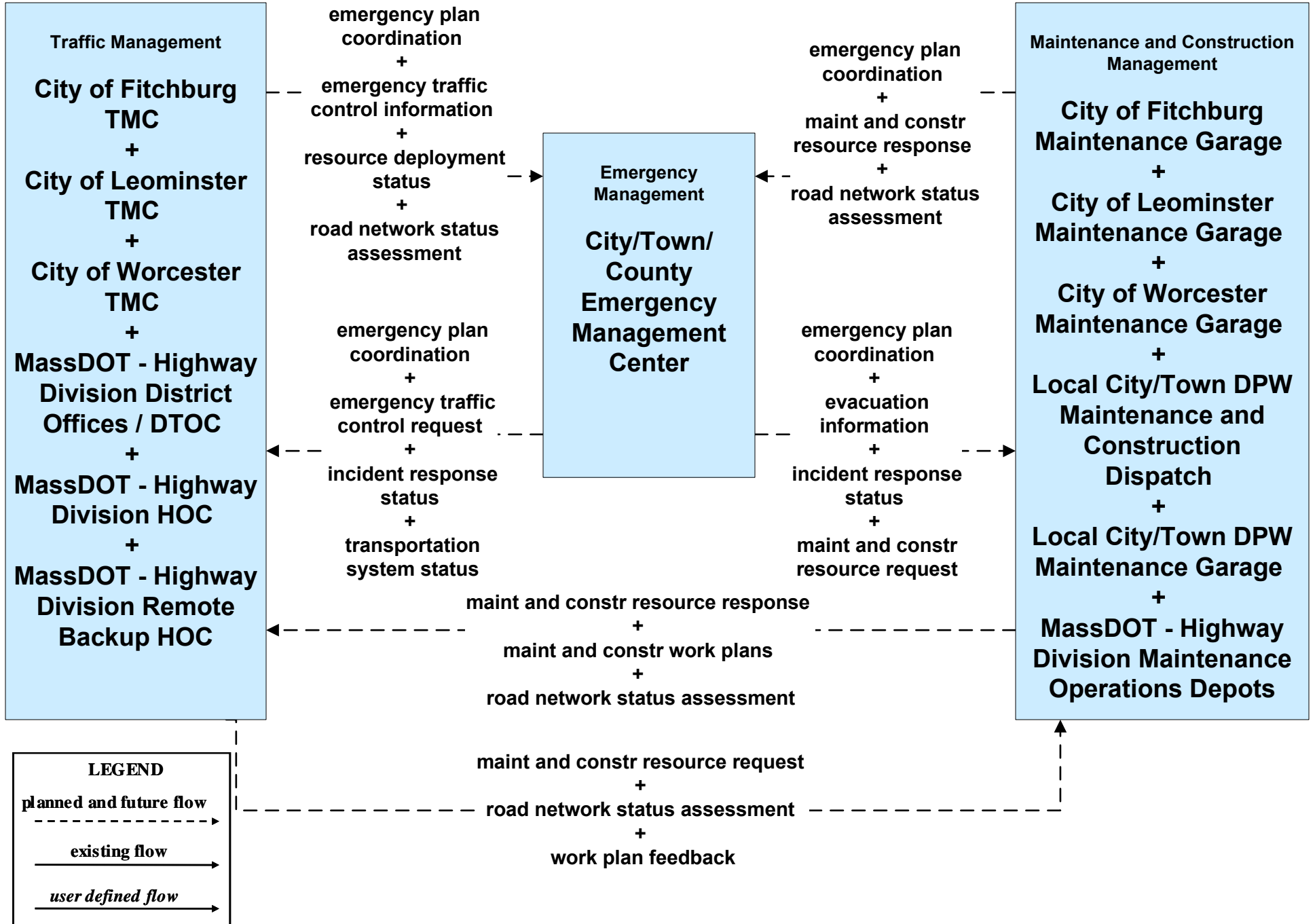
EM07 - Early Warning System
City/Town/County Emergency Management Center (1 of 2)



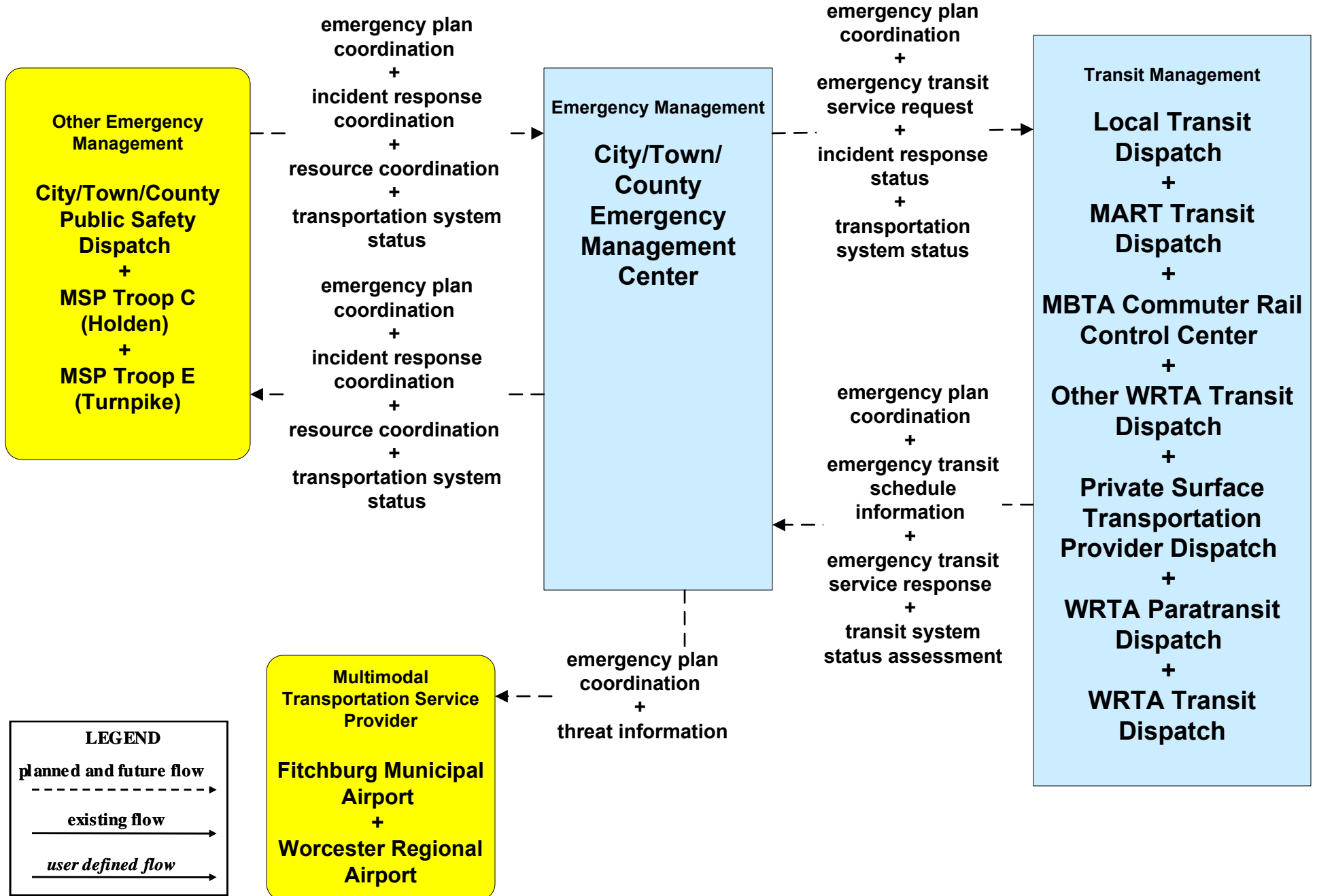
**EM07 - Early Warning System
City/Town/County Emergency Management Center (2 of 2)**



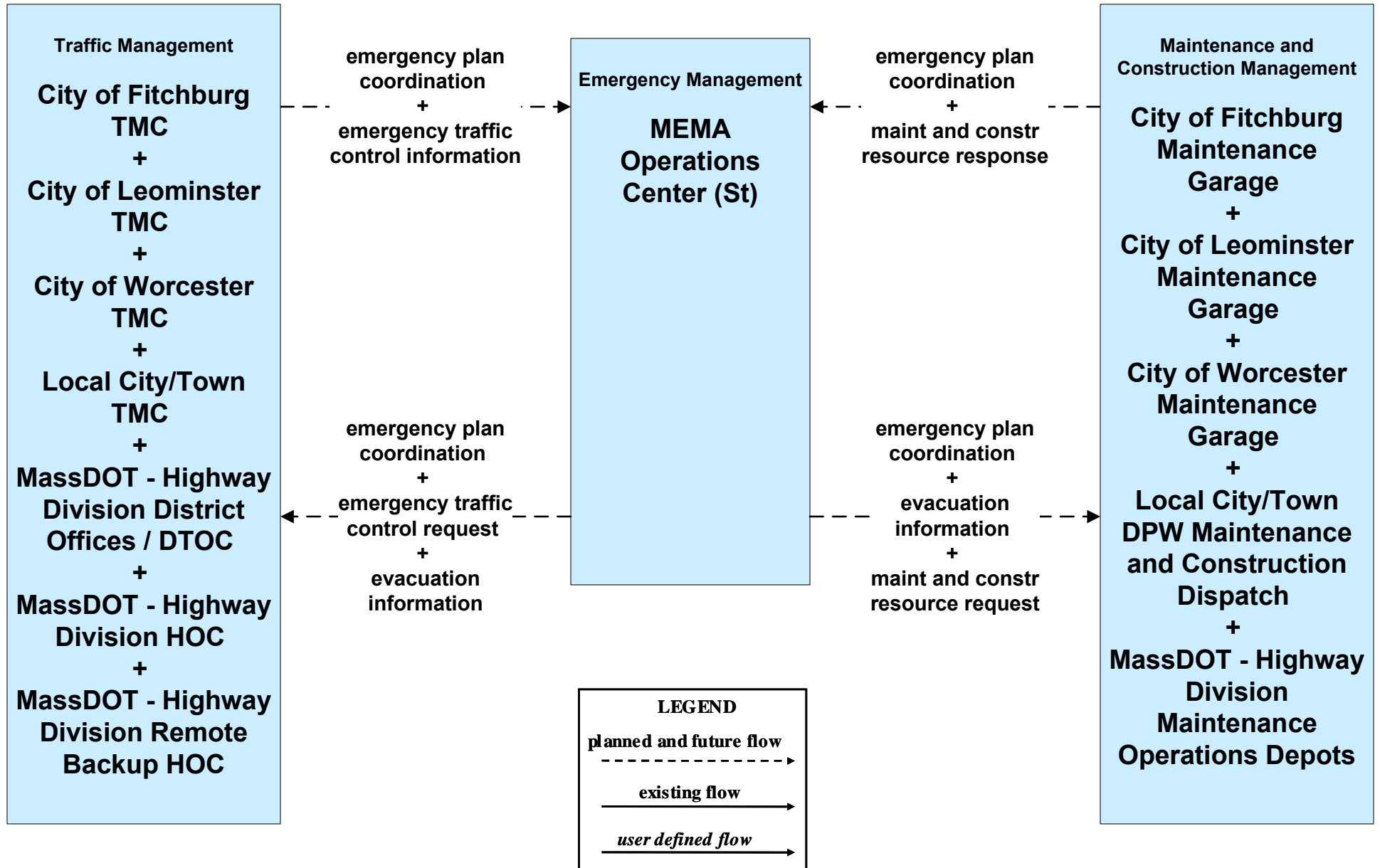
EM08 - Disaster Response
City/Town/County (1 of 2) (EM to TM, EM to MCM)



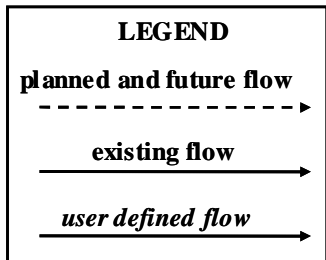
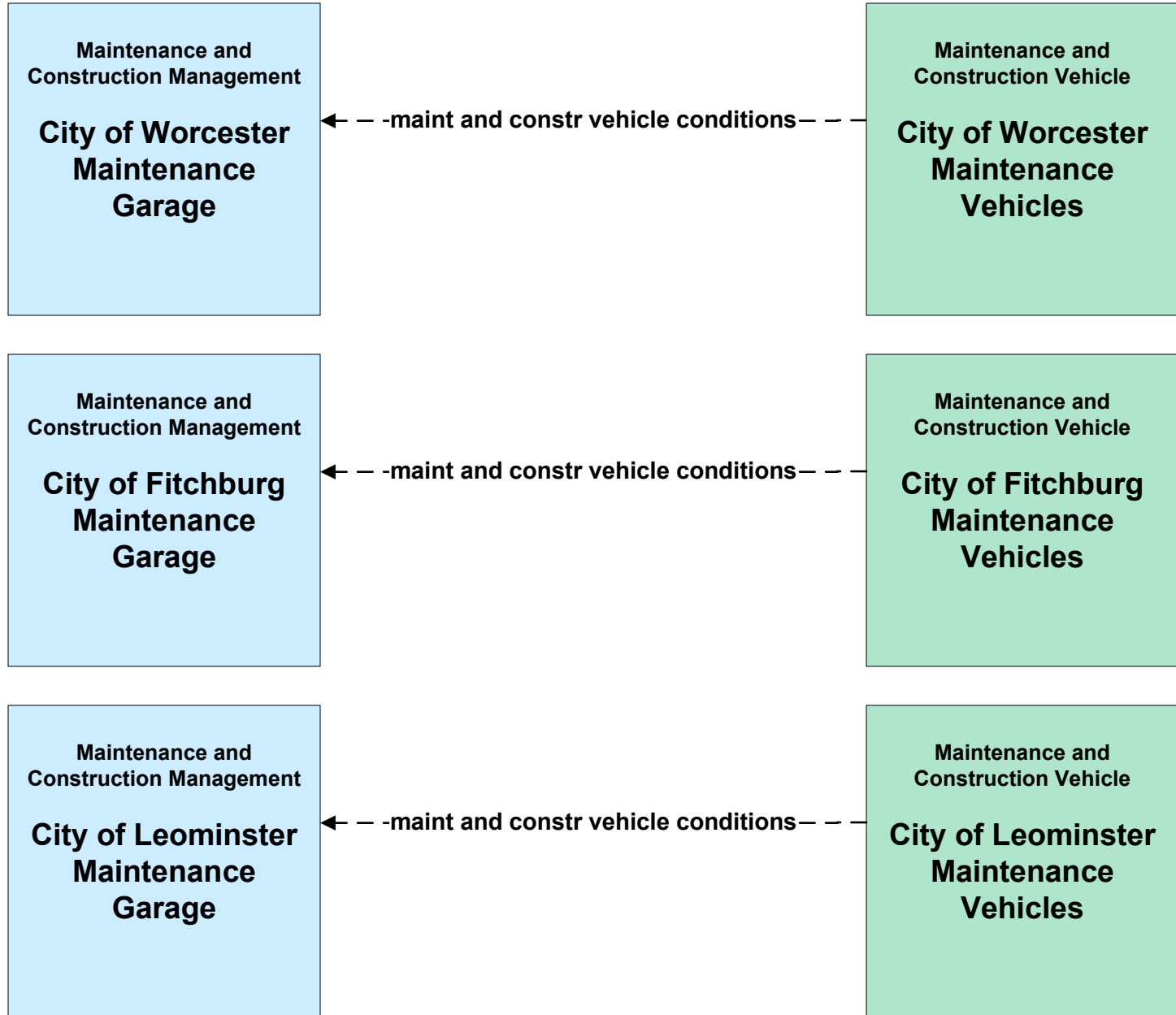
EM08 - Disaster Response
City/Town/County (2 of 2) (EM to Other EM, EM to TRMS)



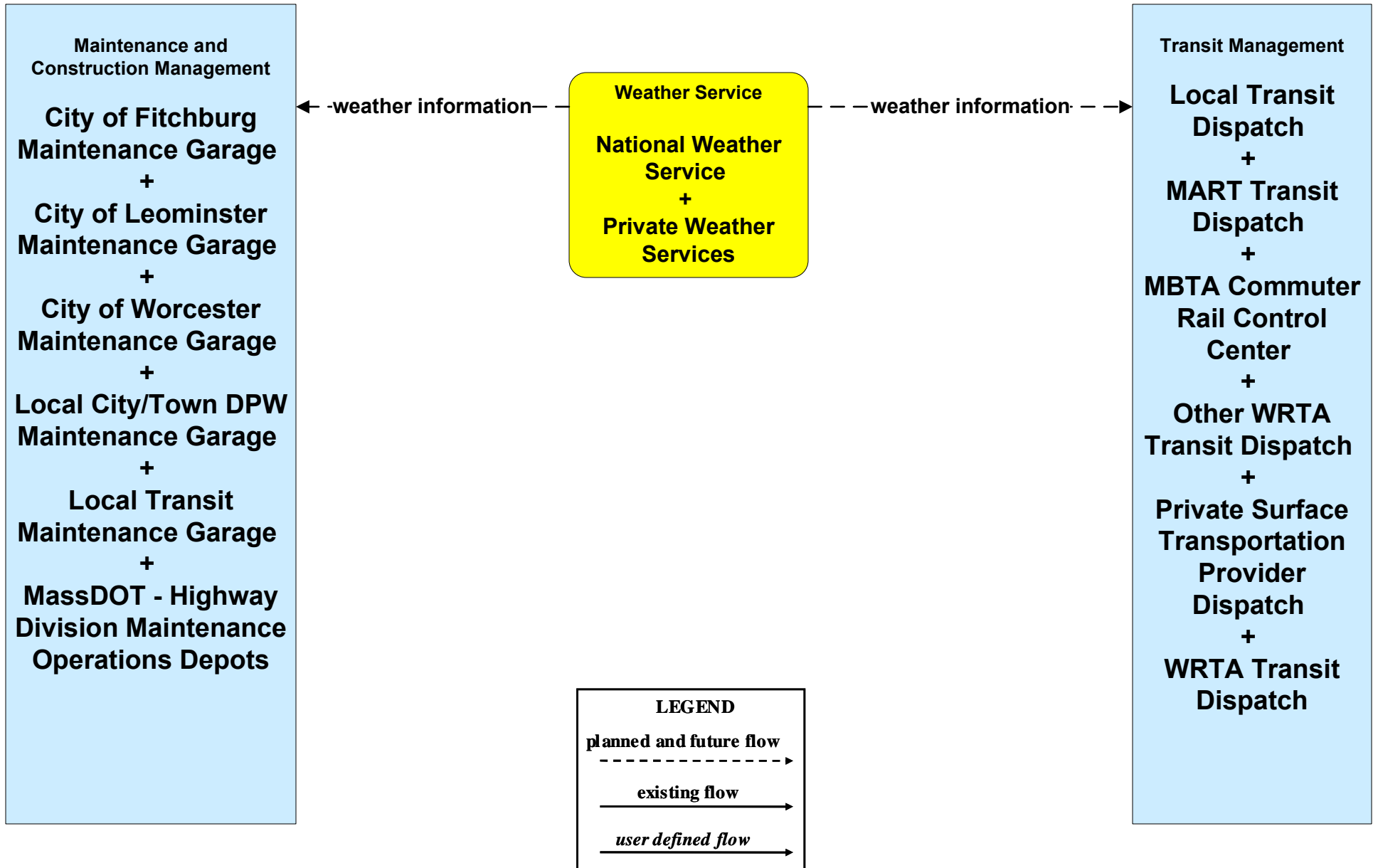
**EM09 - Evacuation and Reentry Management
MEMA (1 of 2) (EM to TM, EM to MCM)**



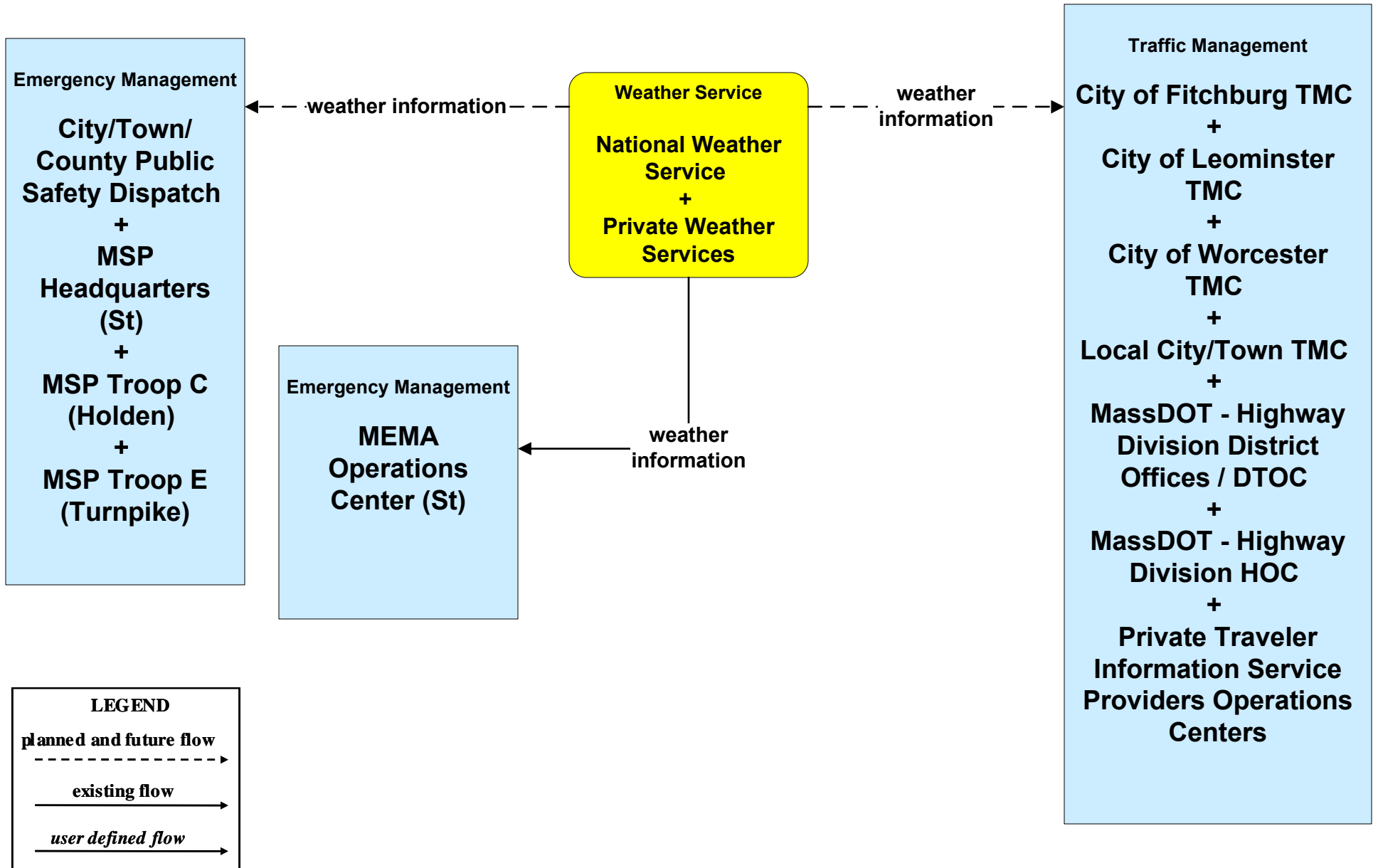
**MC02 - Maintenance and Construction Vehicle Maintenance
Local City/Town**



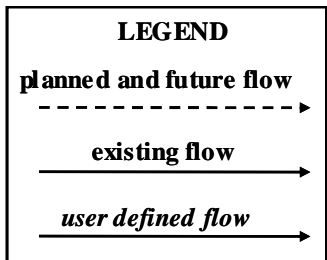
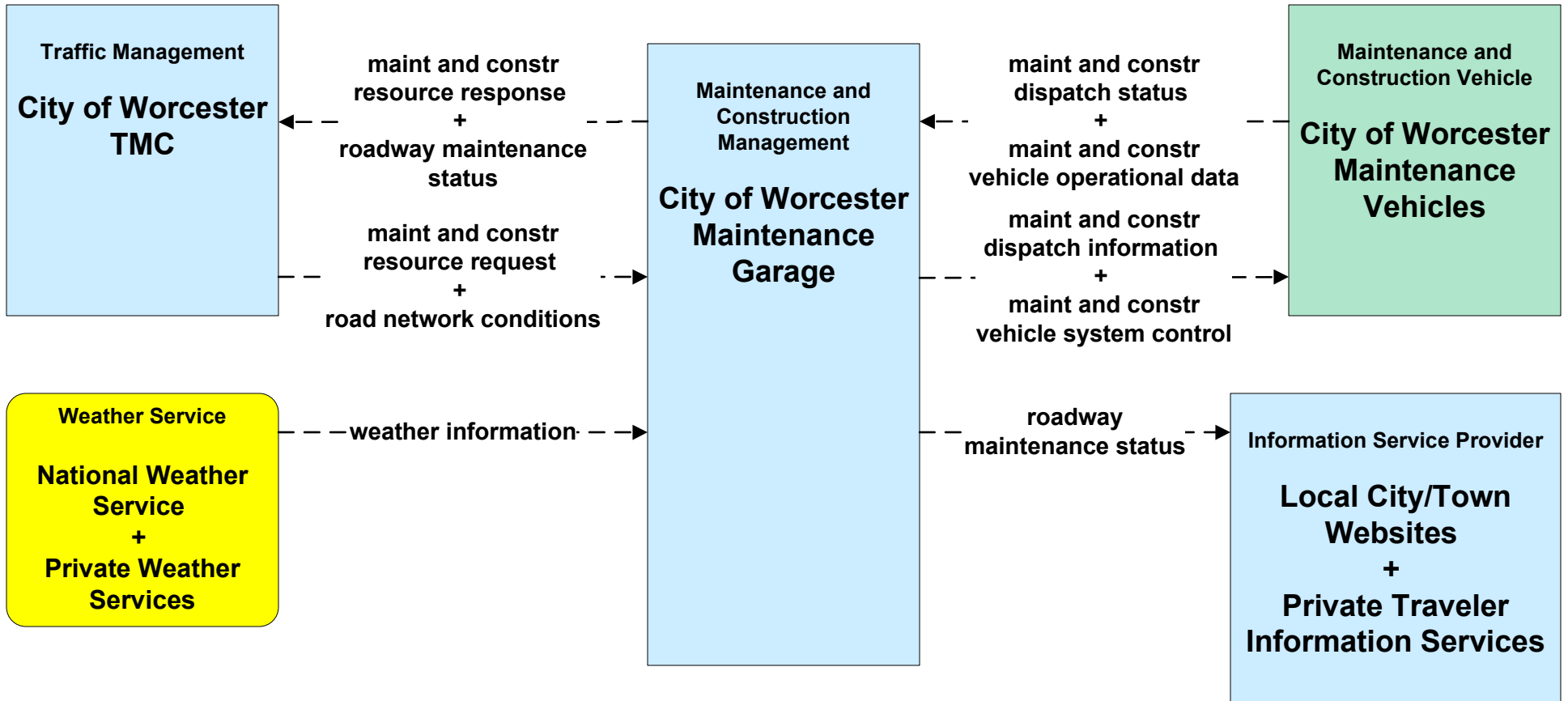
**MC04 - Weather Information Processing and Distribution
National Weather Service (1 of 2)**



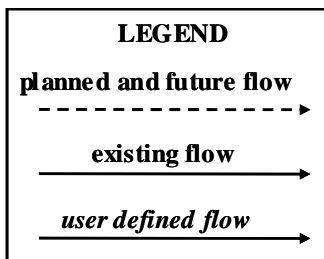
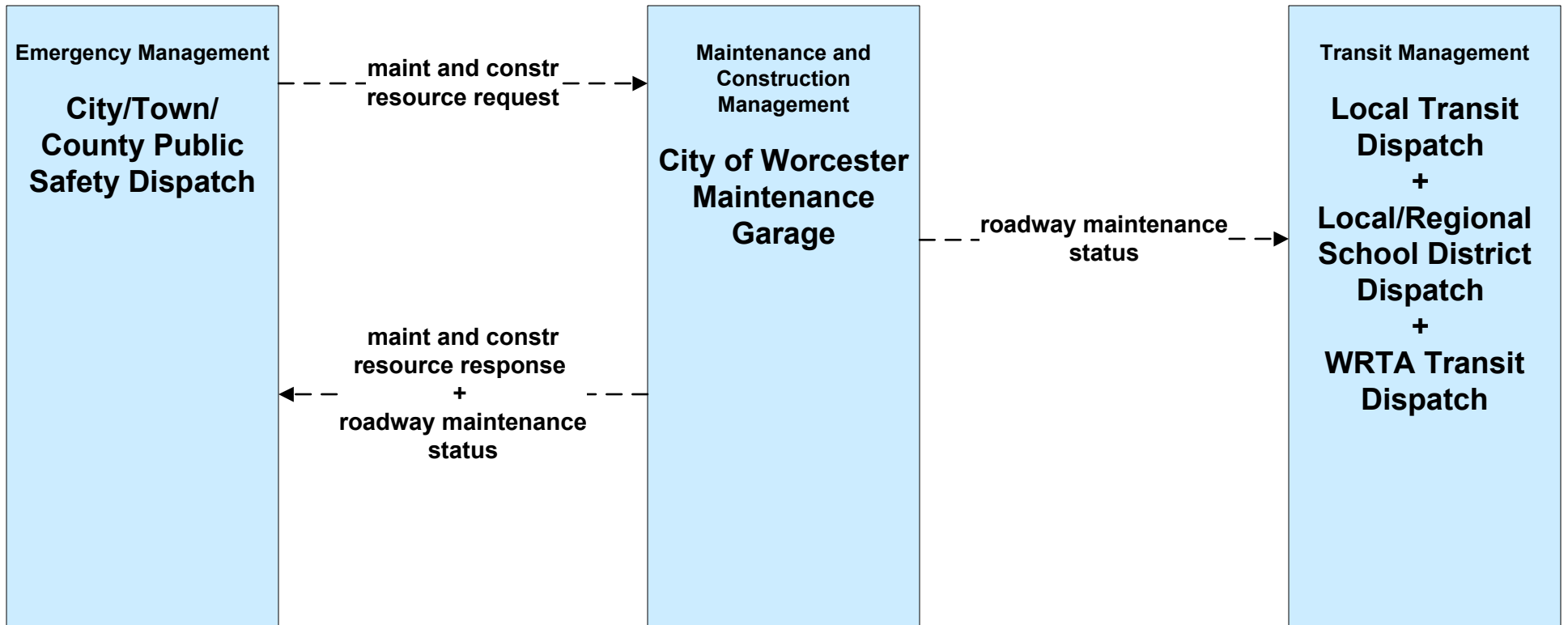
**MC04 - Weather Information Processing and Distribution
National Weather Service (2 of 2)**



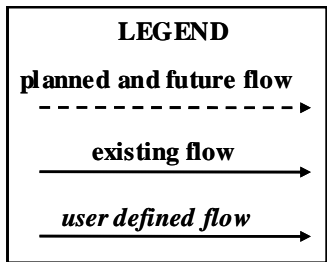
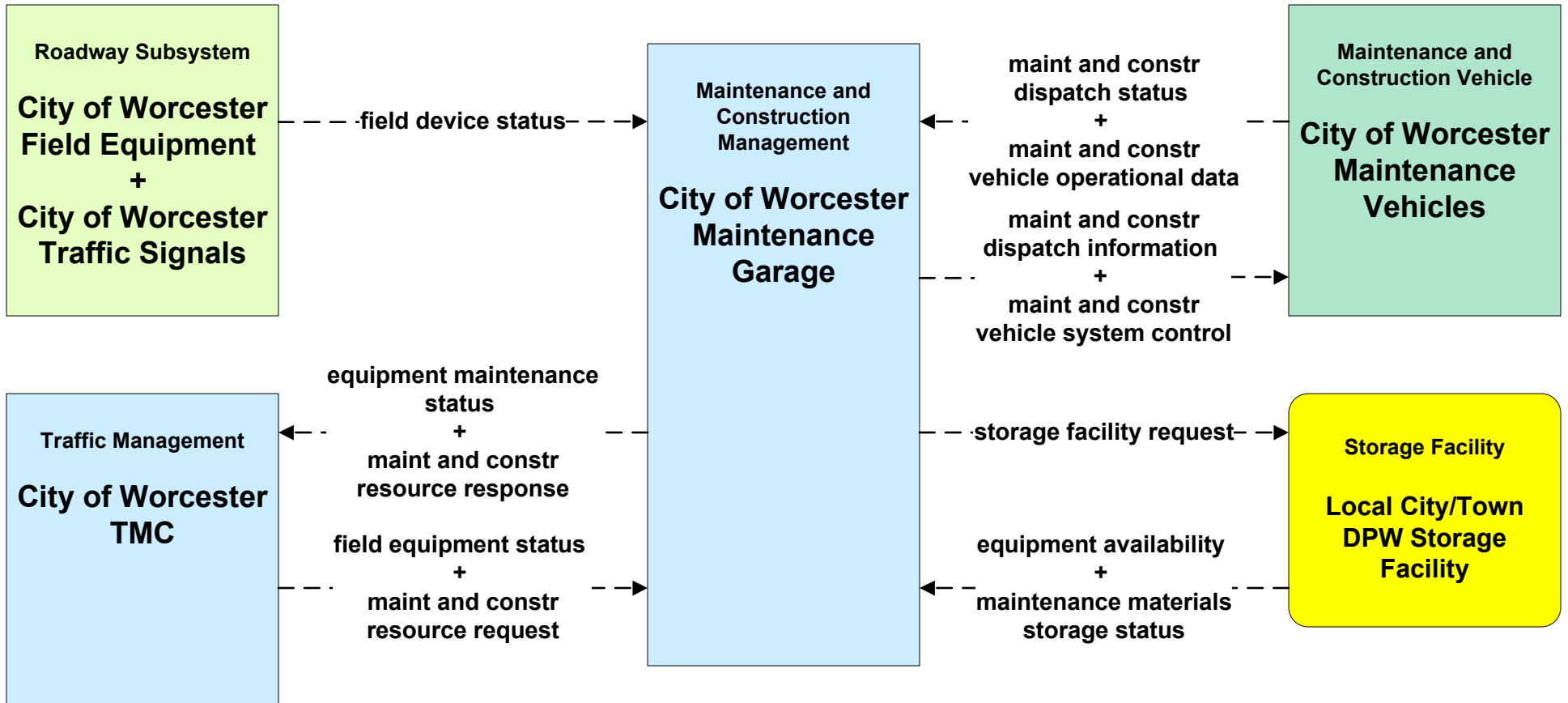
**MC06 - Winter Maintenance
City of Worcester (1 of 2)**



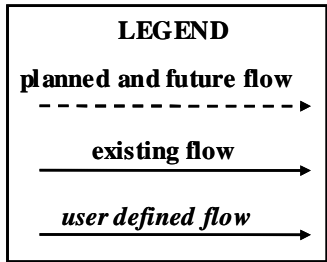
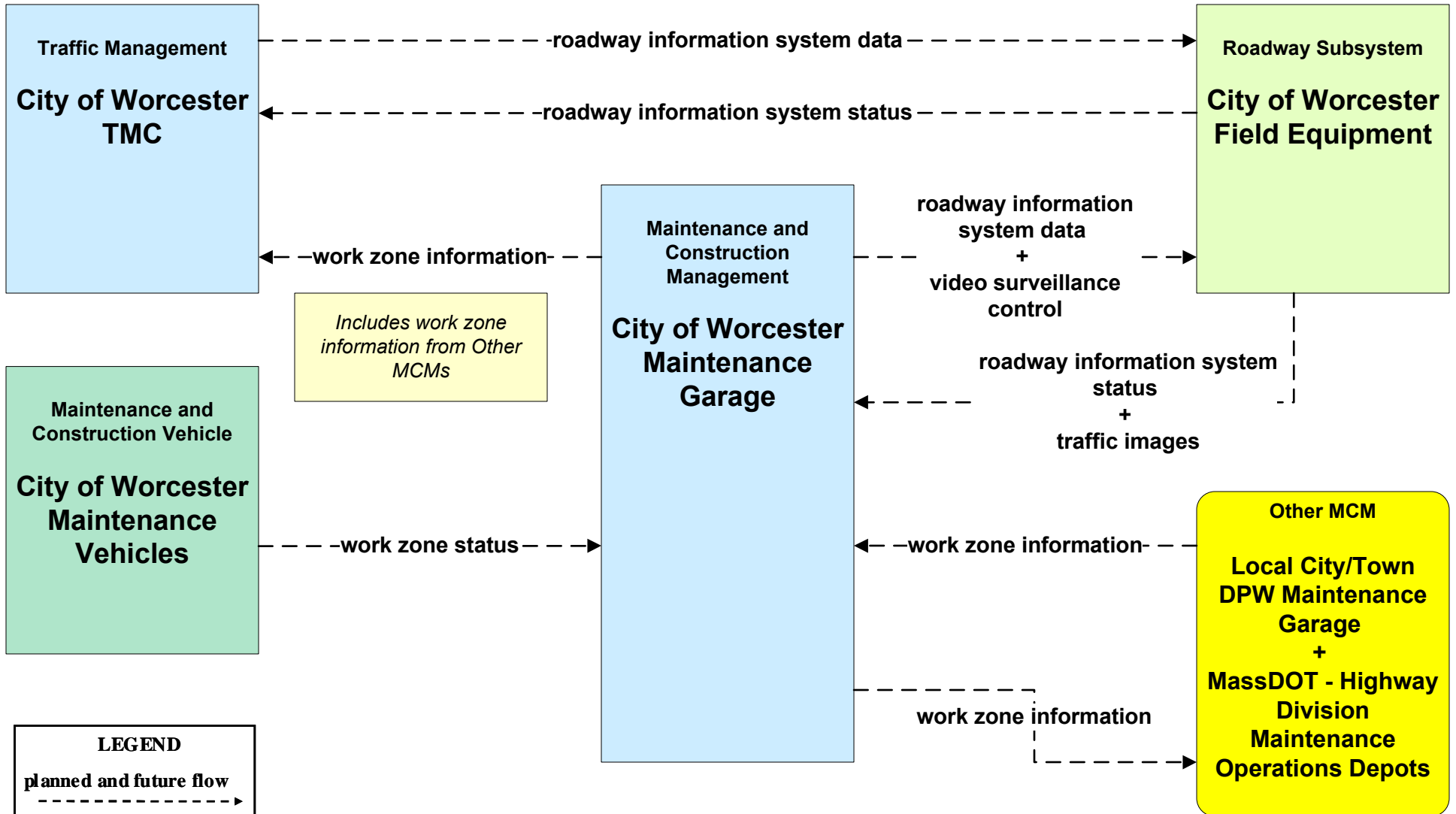
**MC06 - Winter Maintenance
City of Worcester (2 of 2)**



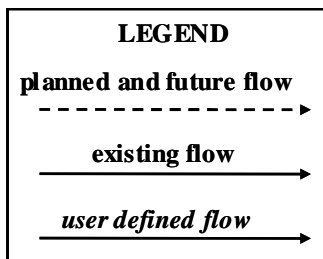
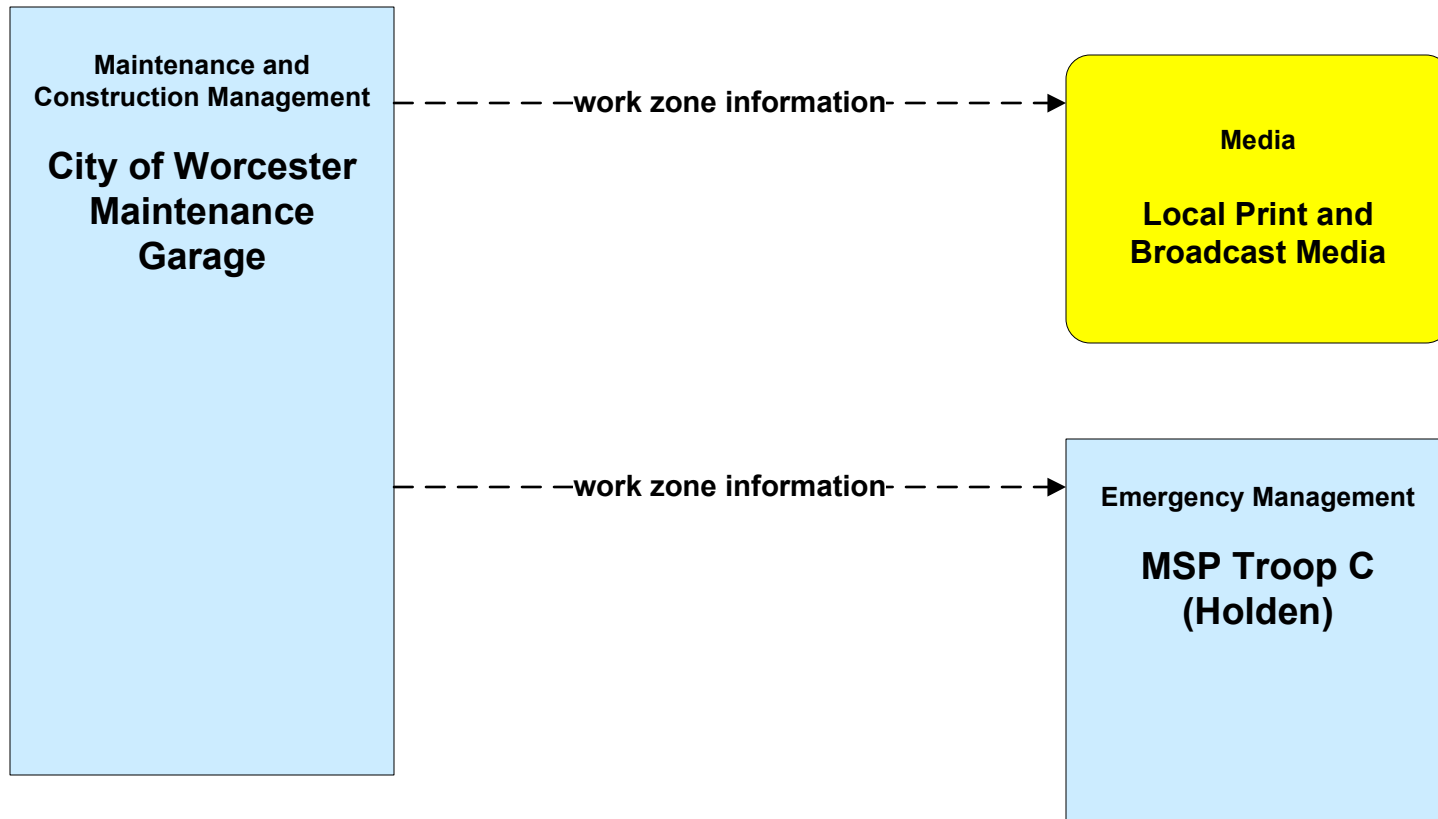
**MC07 - Roadway Maintenance and Construction
City of Worcester**



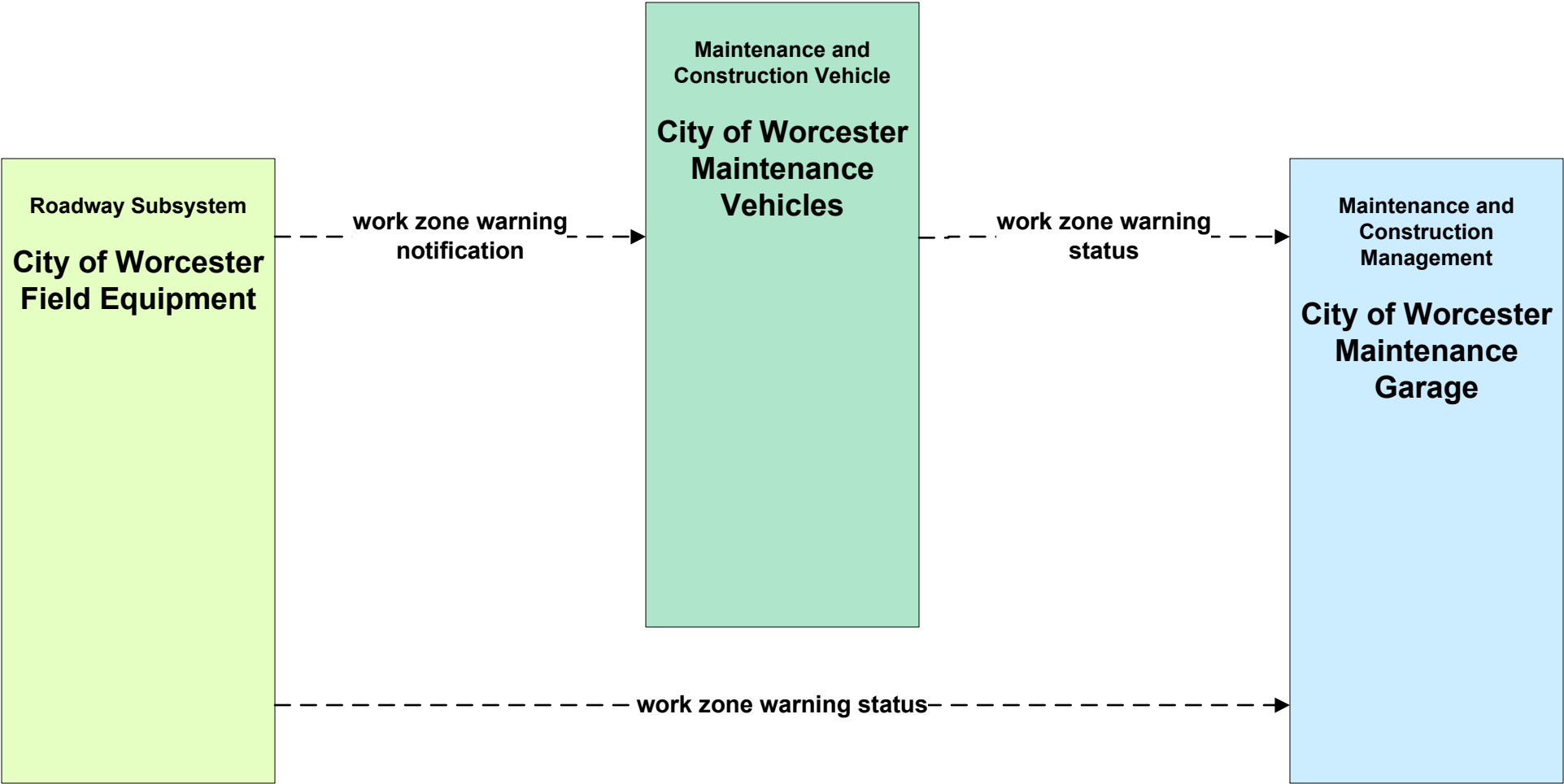
**MC08 - Workzone Management
City of Worcester (1 of 2)**



**MC08 - Workzone Management
City of Worcester (2 of 2)**



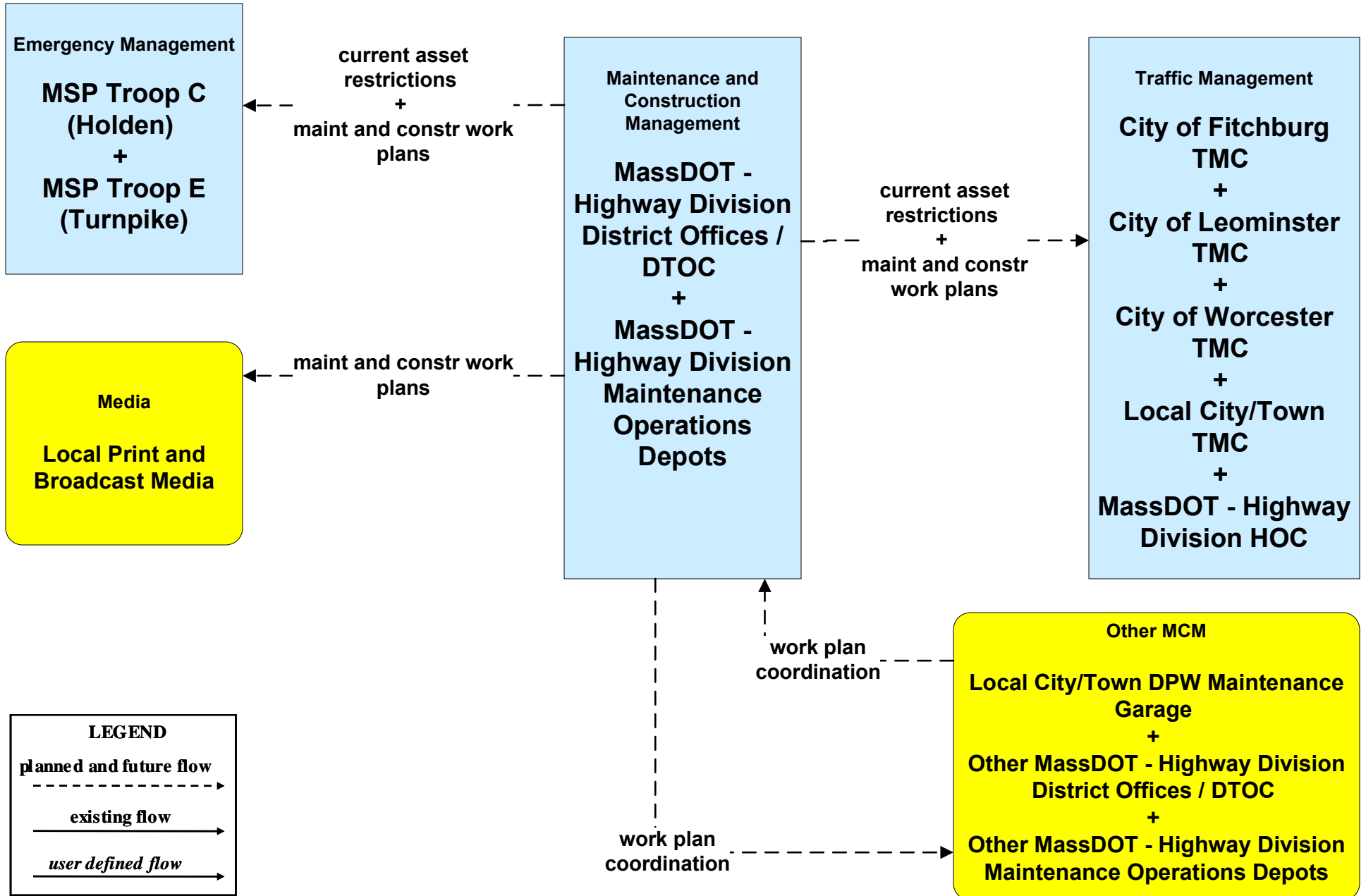
**MC09 - Workzone Safety Monitoring
City of Worcester**



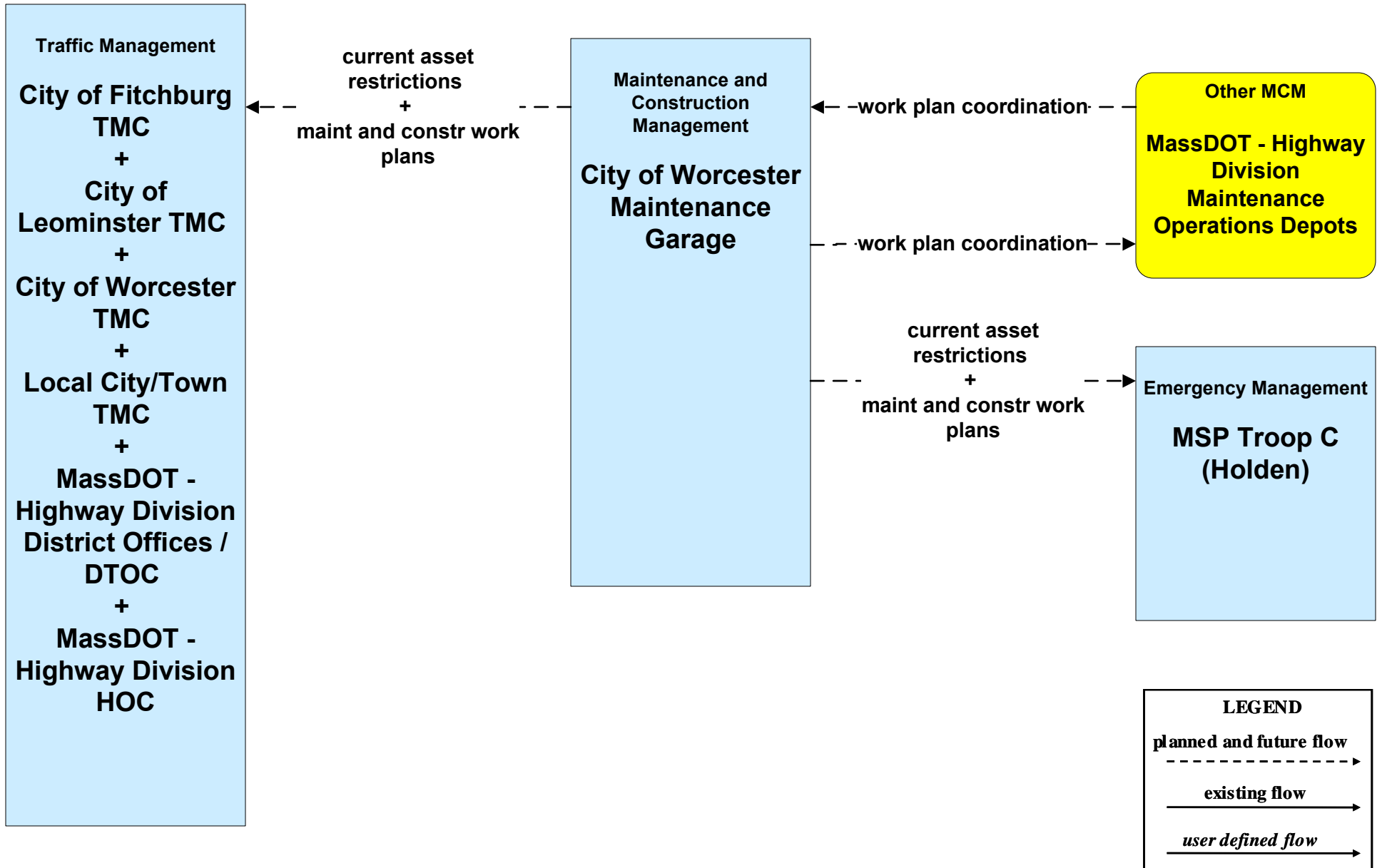
LEGEND

- planned and future flow** (dashed arrow)
- existing flow** (solid arrow)
- user defined flow** (solid arrow)

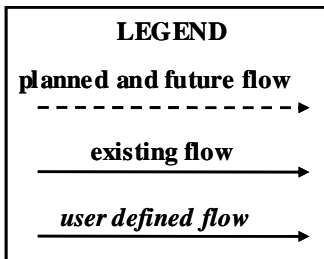
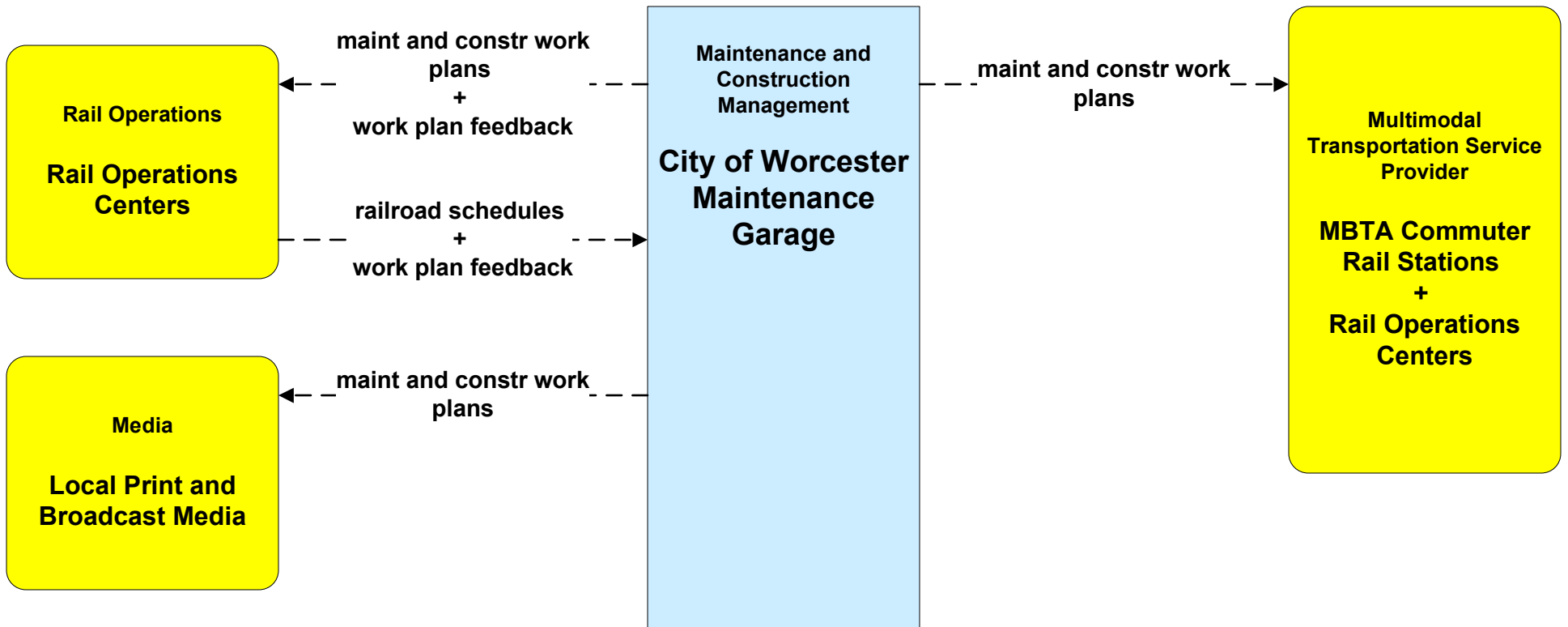
**MC10 - Maintenance and Construction Activity Coordination
MassDOT - Highway Division (1 of 2)**



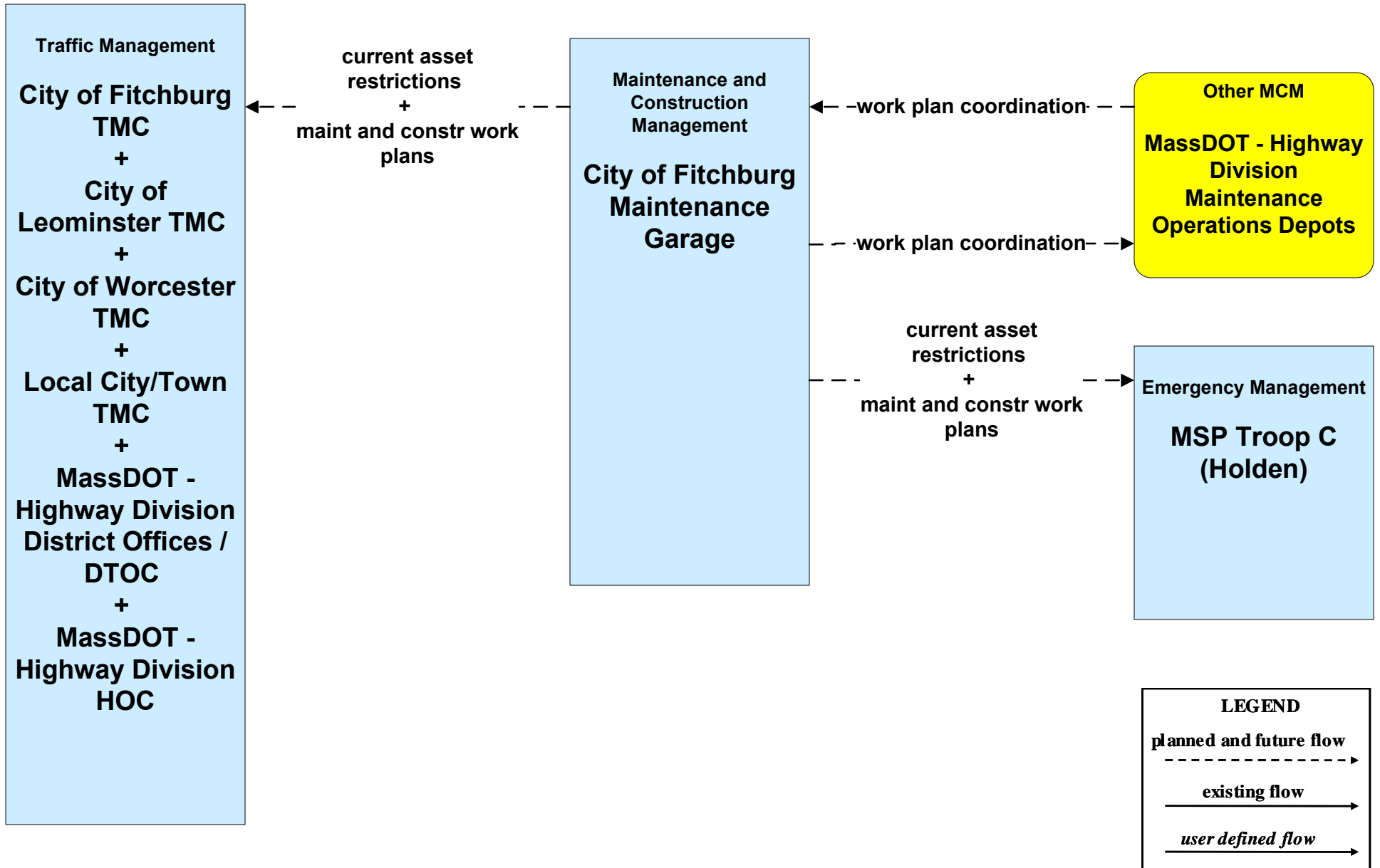
**MC10 - Maintenance and Construction Activity Coordination
City of Worcester (1 of 2)**



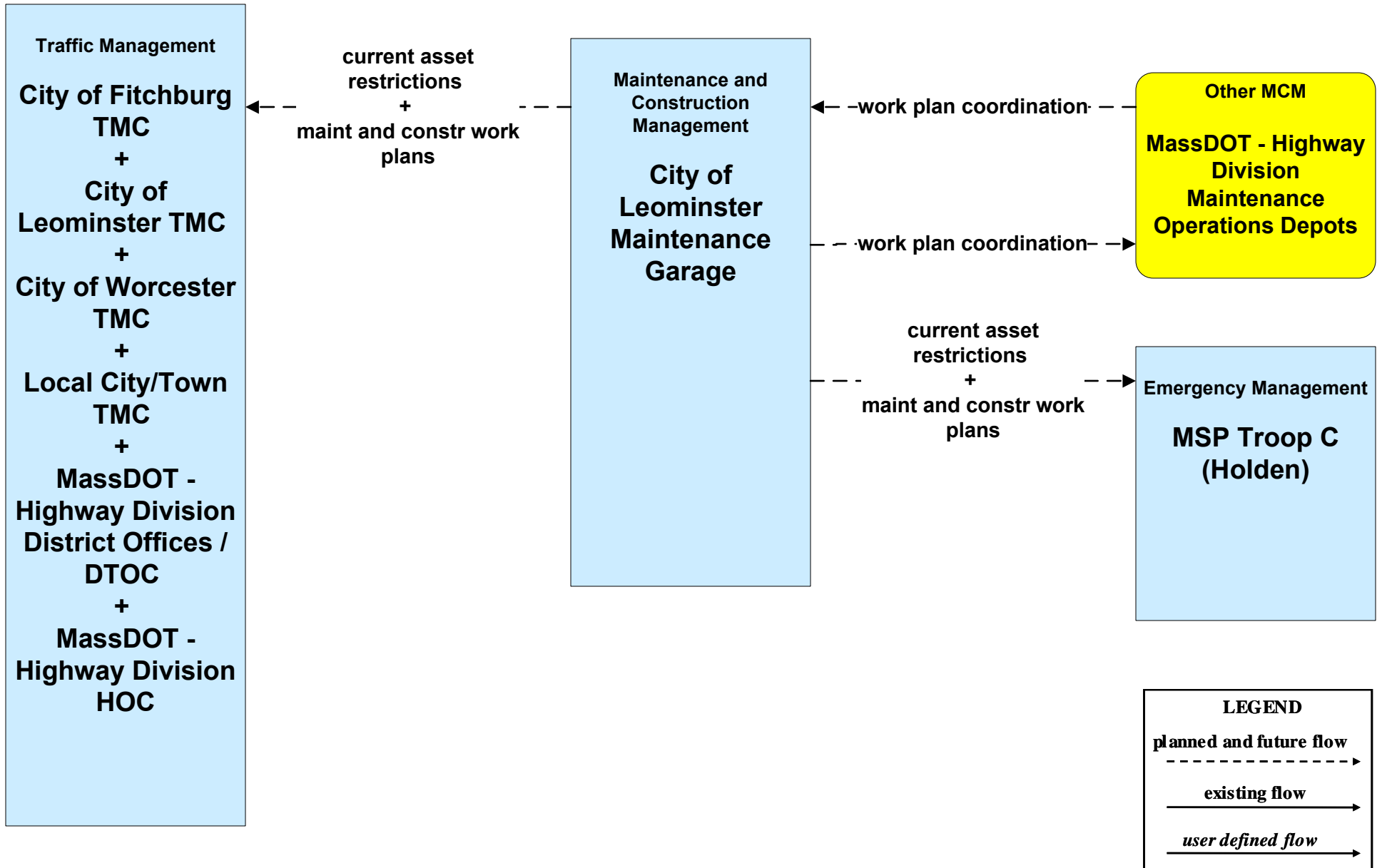
**MC10 - Maintenance and Construction Activity Coordination
City of Worcester (2 of 2)**



**MC10 - Maintenance and Construction Activity Coordination
City of Fitchburg (1 of 2)**



**MC10 - Maintenance and Construction Activity Coordination
City of Leominster (1 of 2)**



**MC10 - Maintenance and Construction Activity Coordination
Local City/Town (1 of 2)**

