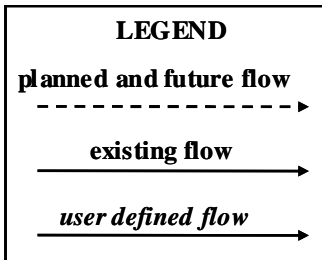
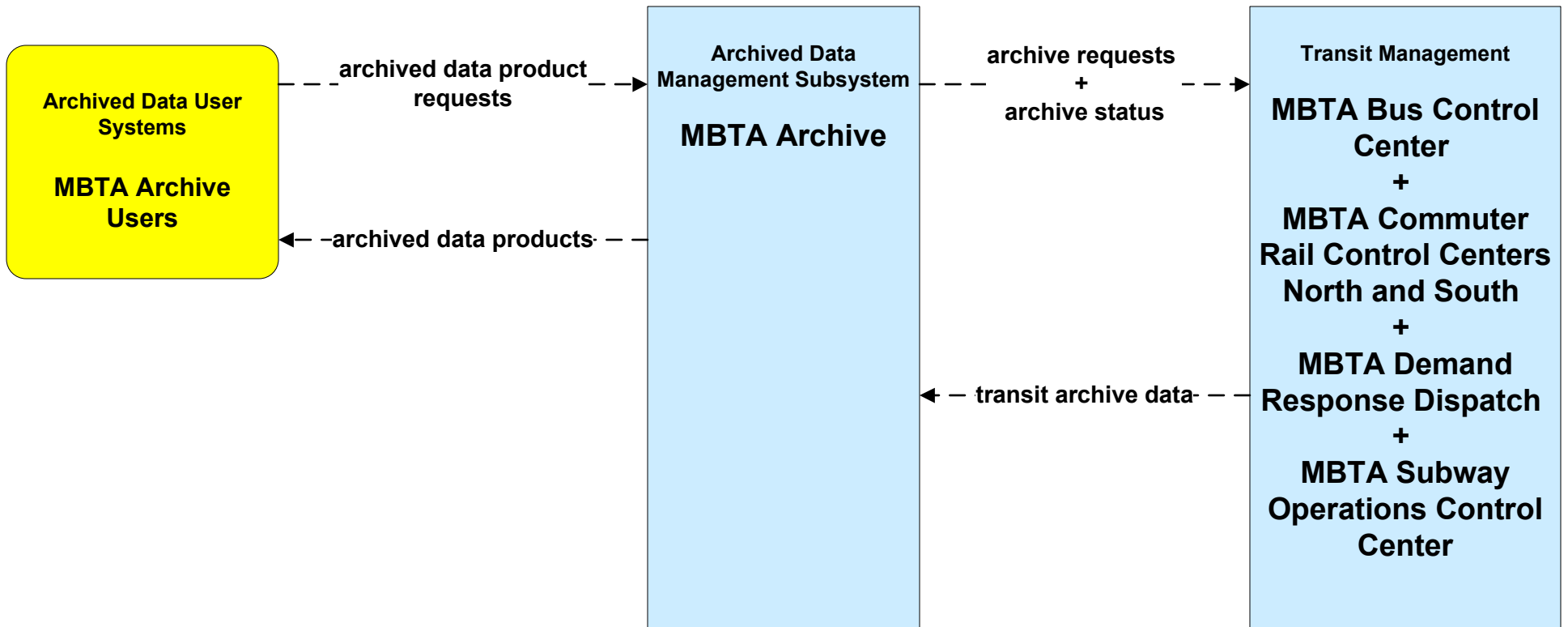
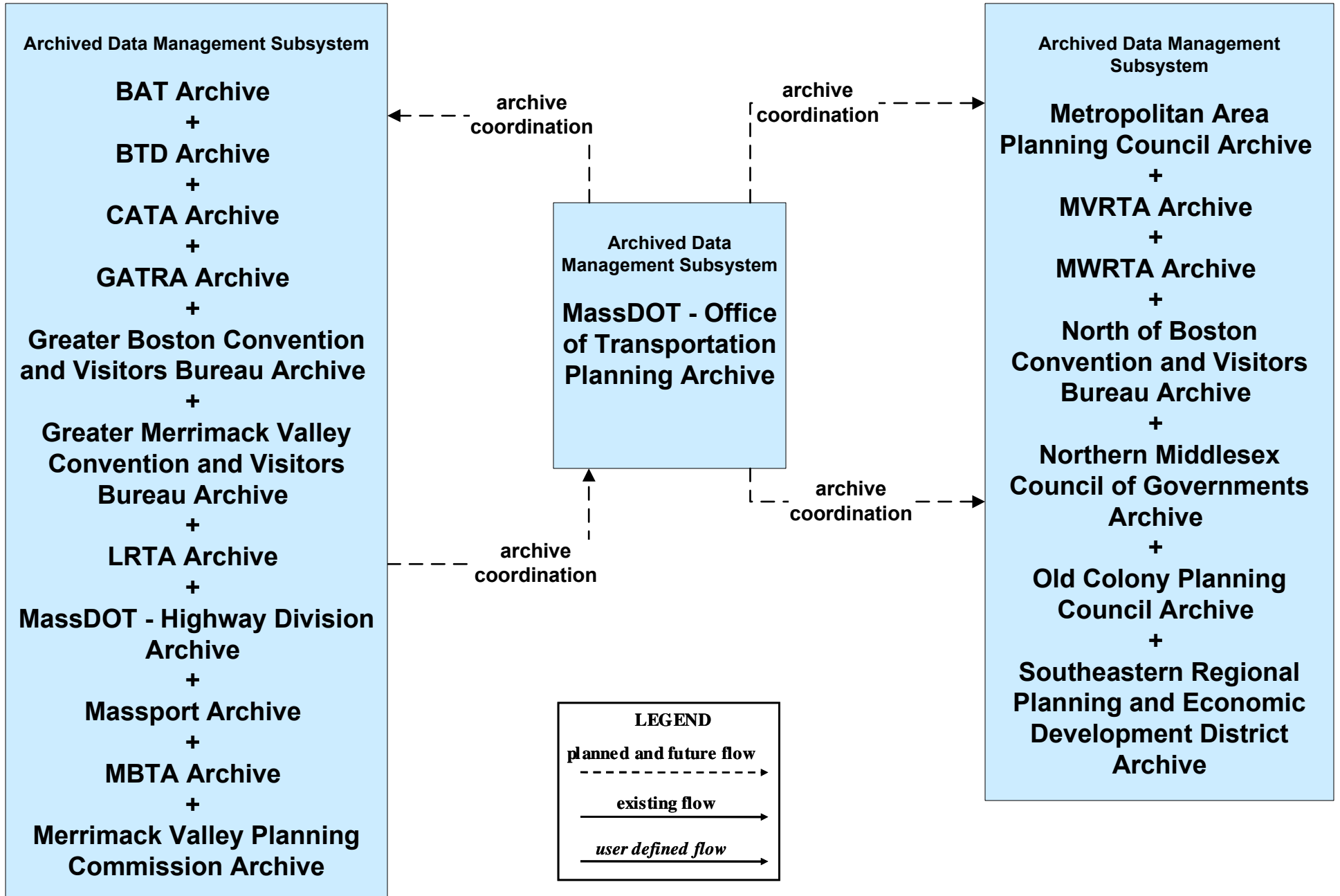


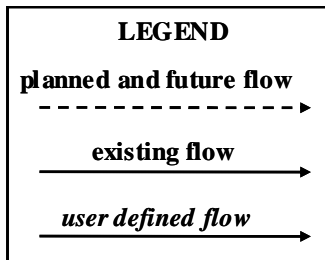
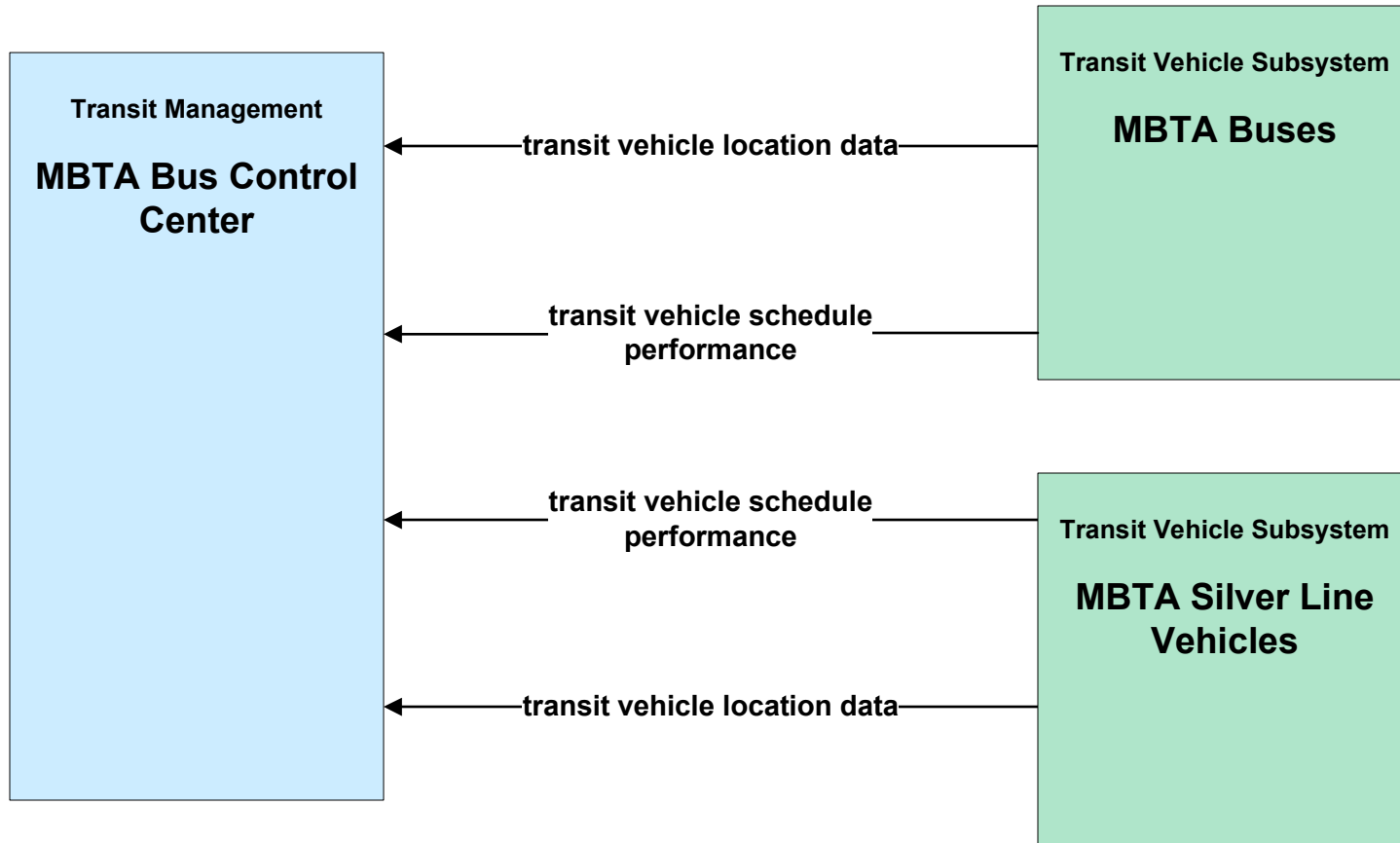
**AD1 - ITS Data Mart  
MBTA**



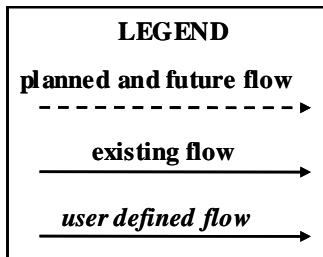
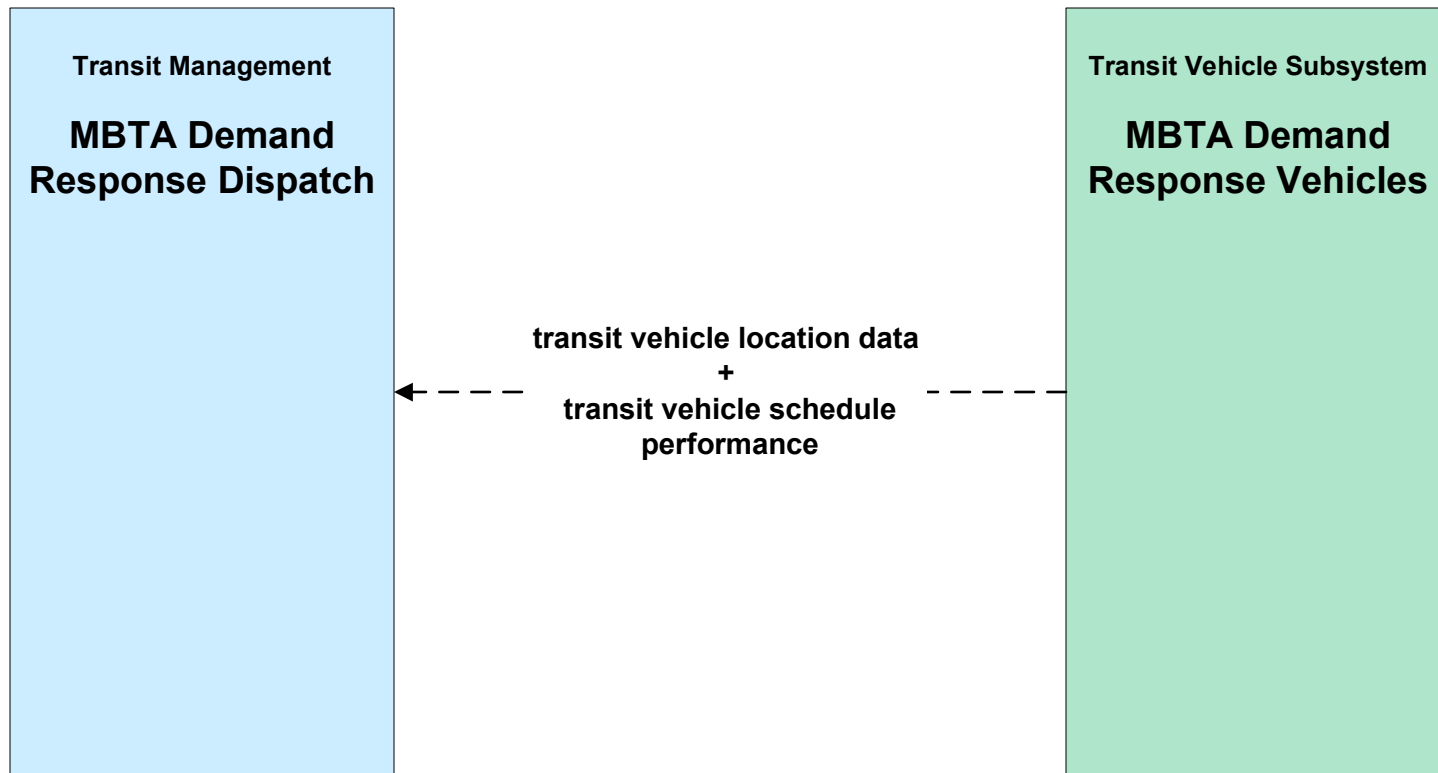
**AD3 - ITS Virtual Data Warehouse  
MassDOT - Office of Transportation Planning**



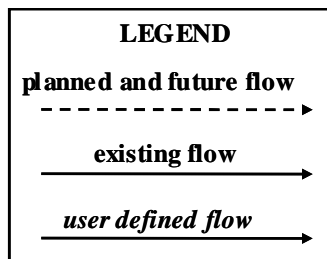
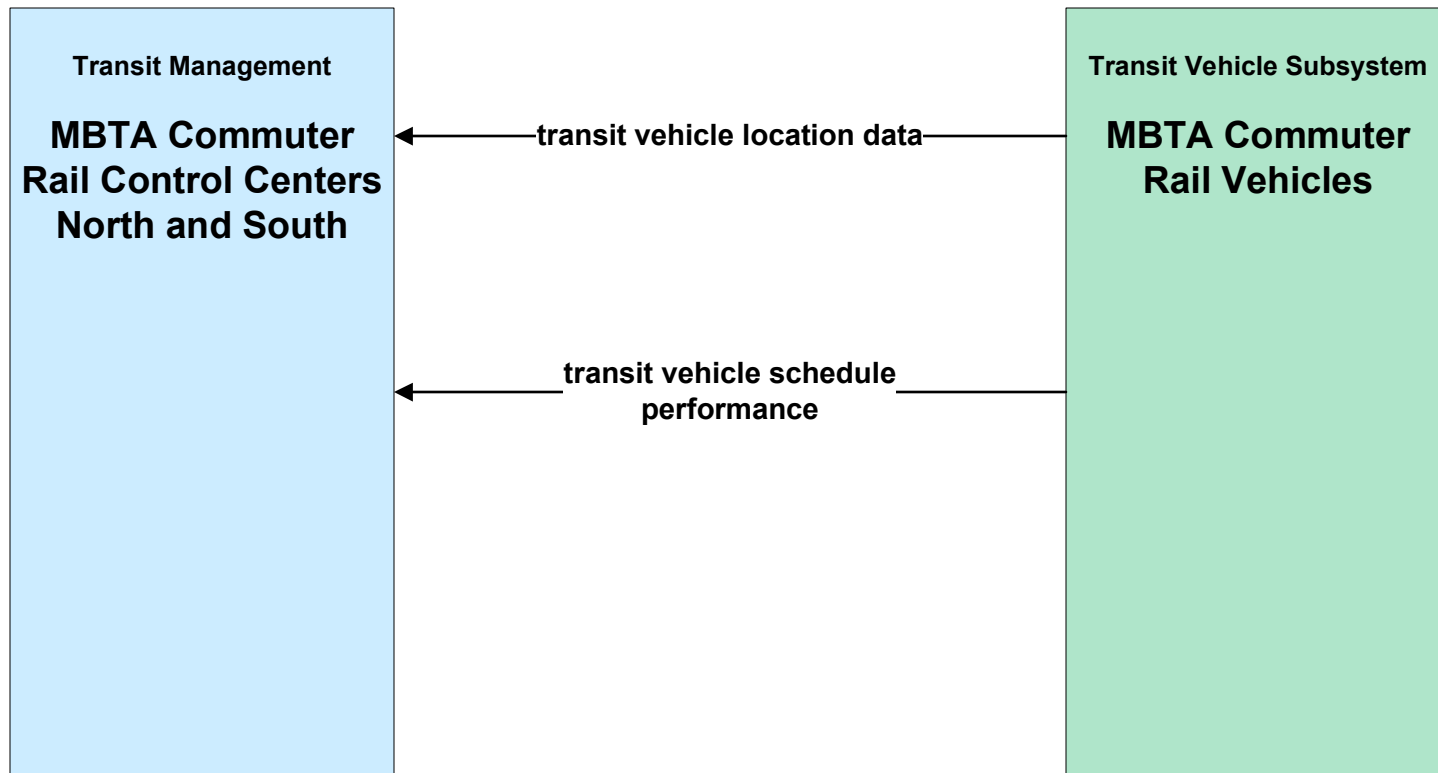
**APTS01 - Transit Vehicle Tracking  
MBTA Bus**



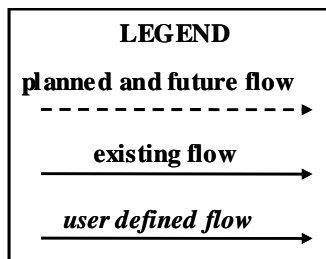
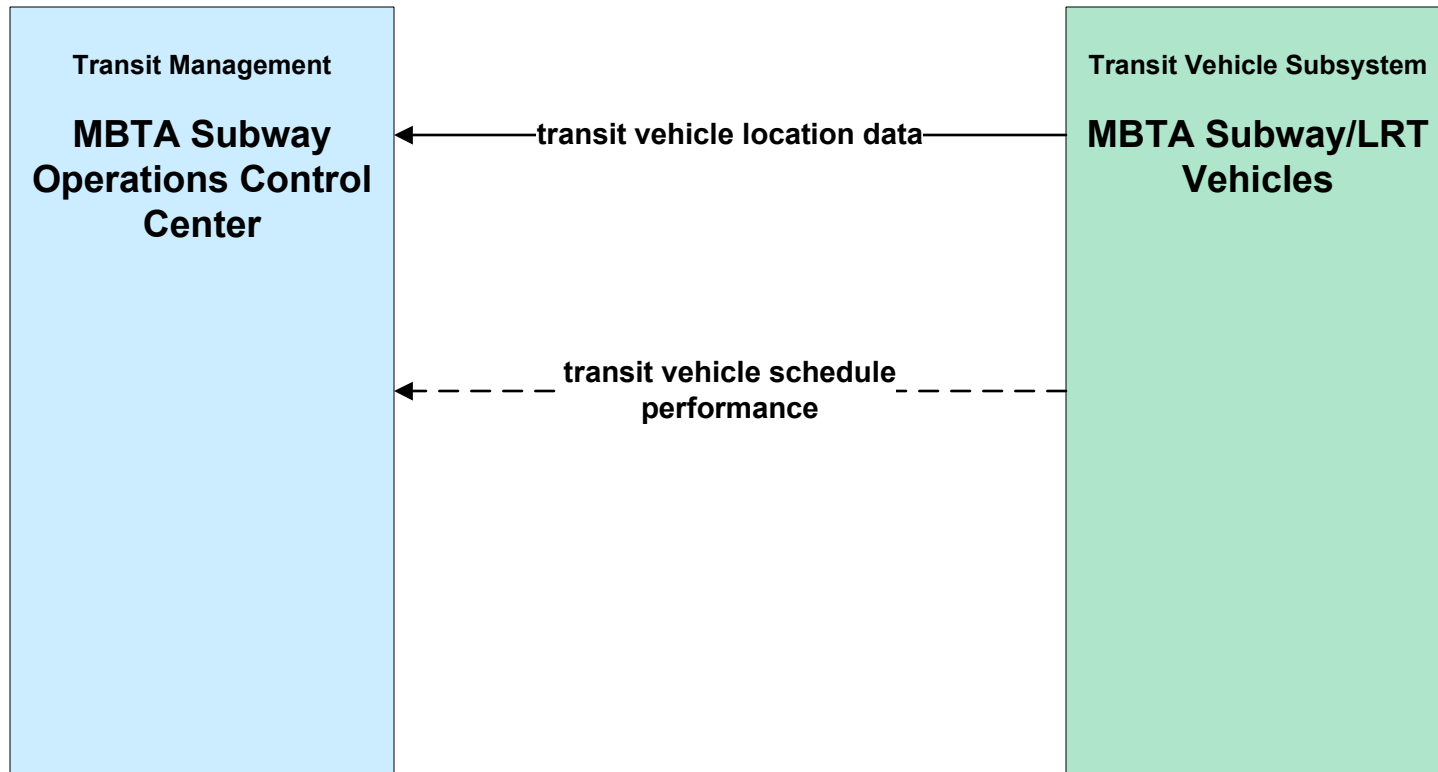
**APTS01 - Transit Vehicle Tracking  
MBTA Demand Response**



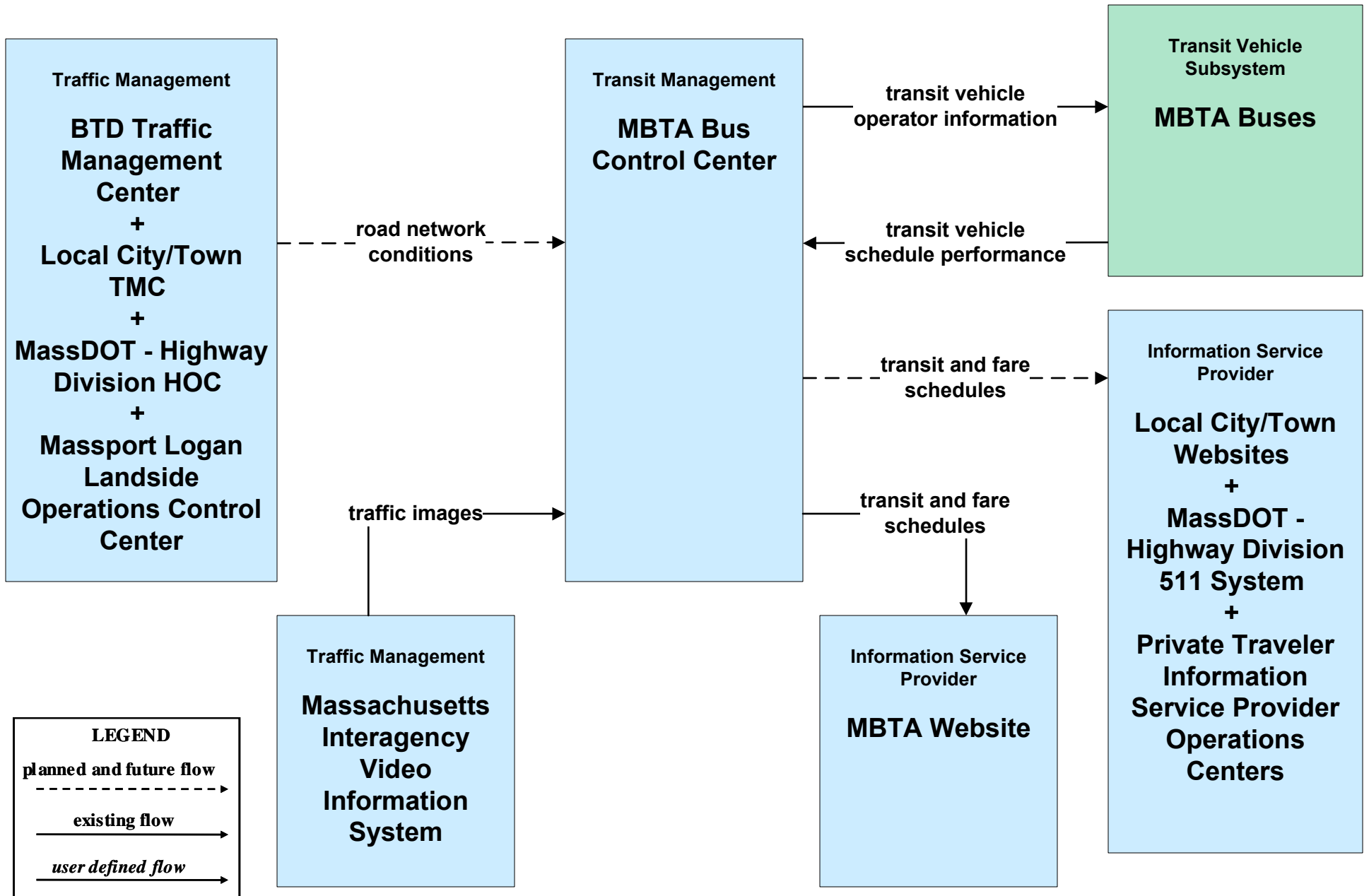
**APTS01 - Transit Vehicle Tracking  
MBTA Commuter Rail**



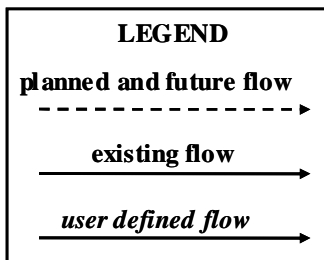
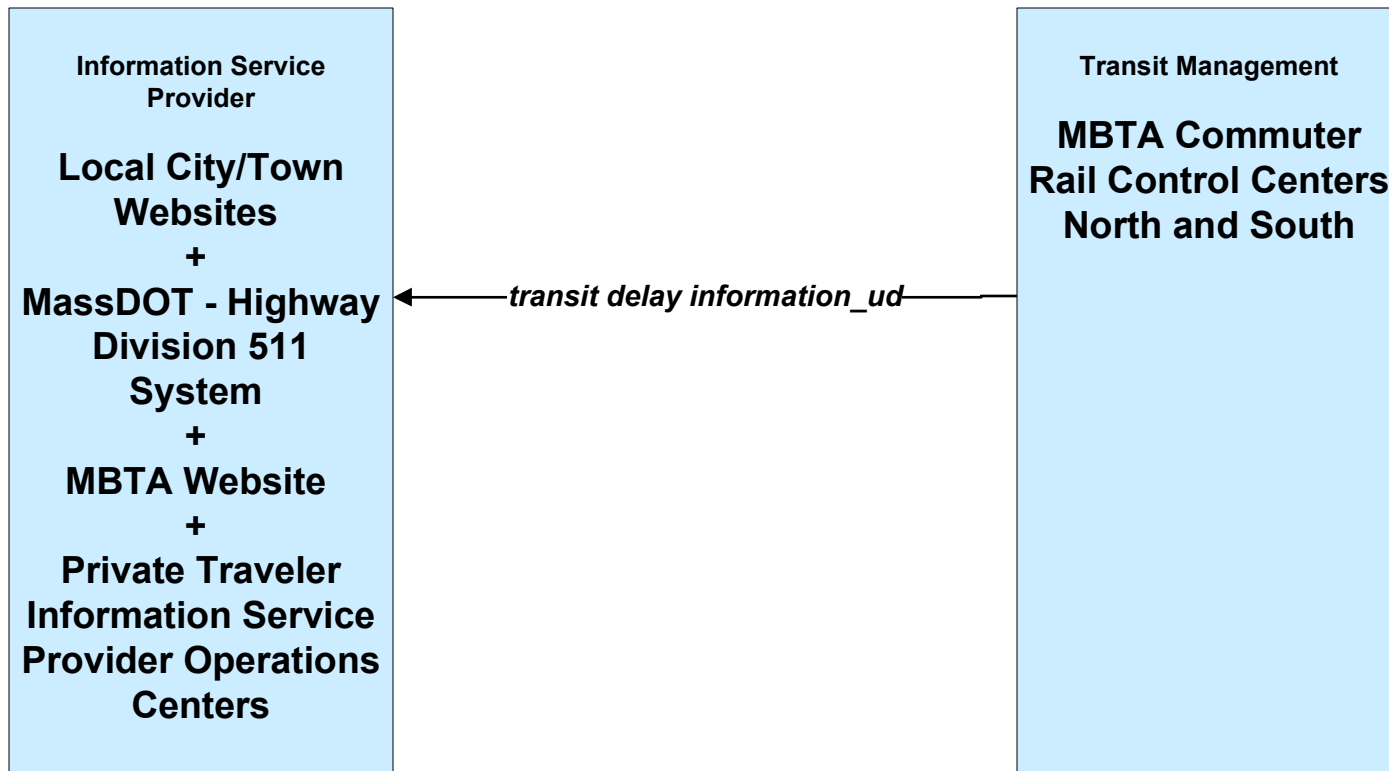
**APTS01 - Transit Vehicle Tracking  
MBTA Subway**



# APTS02 - Transit Fixed-Route Operations MBTA Bus

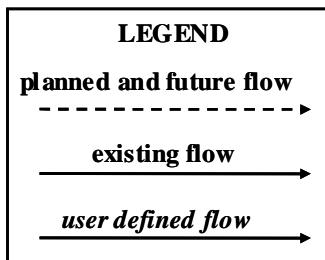
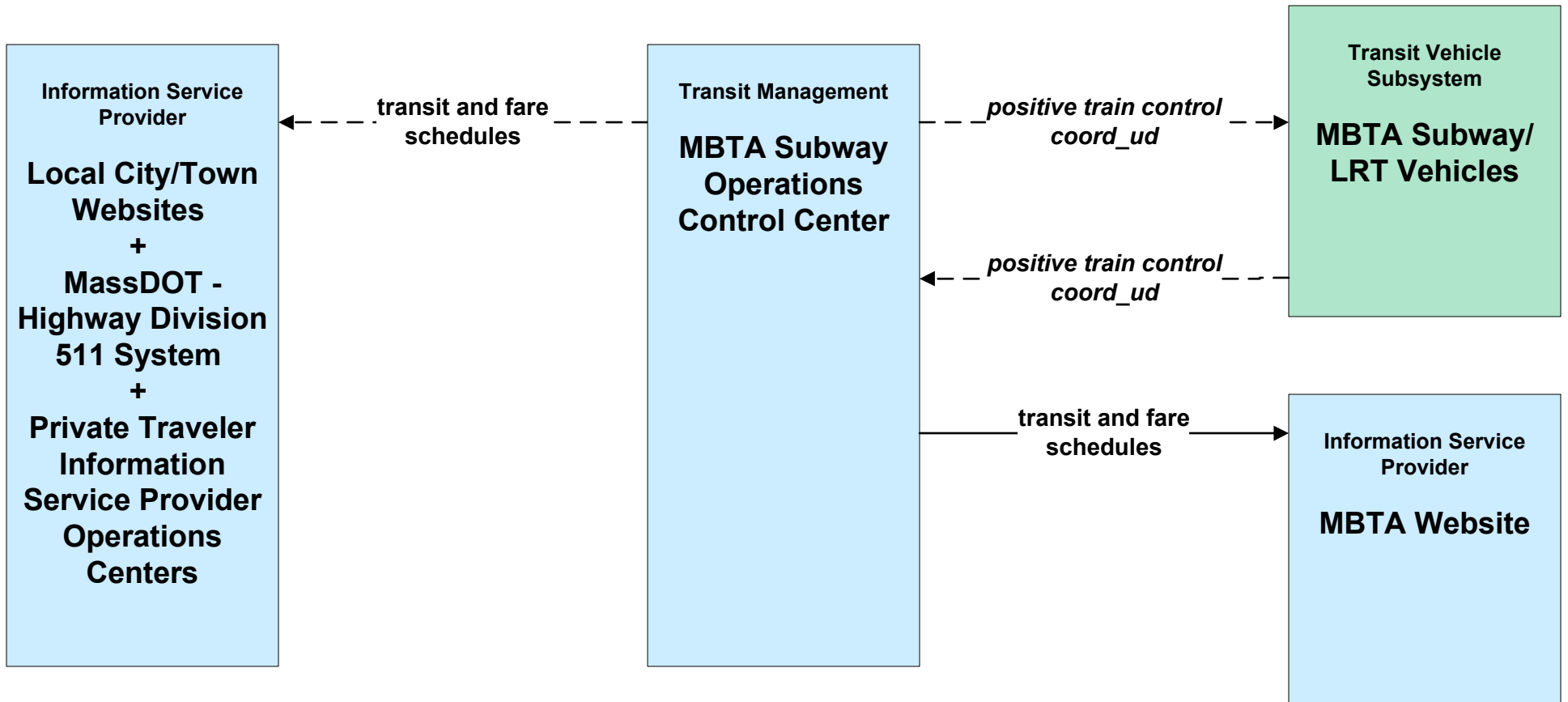


**APTS02 - Transit Fixed-Route Operations  
MBTA Commuter Rail**

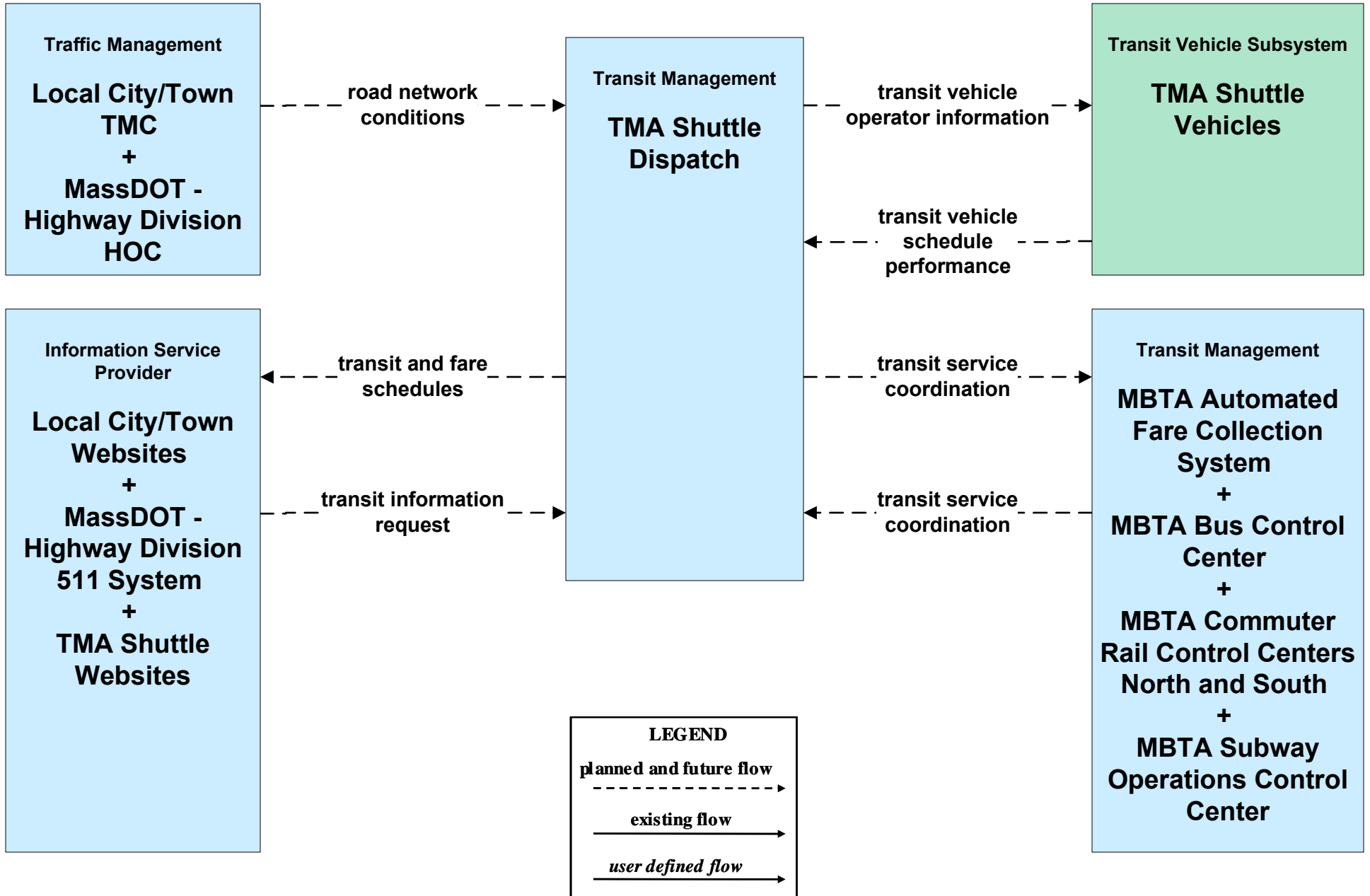




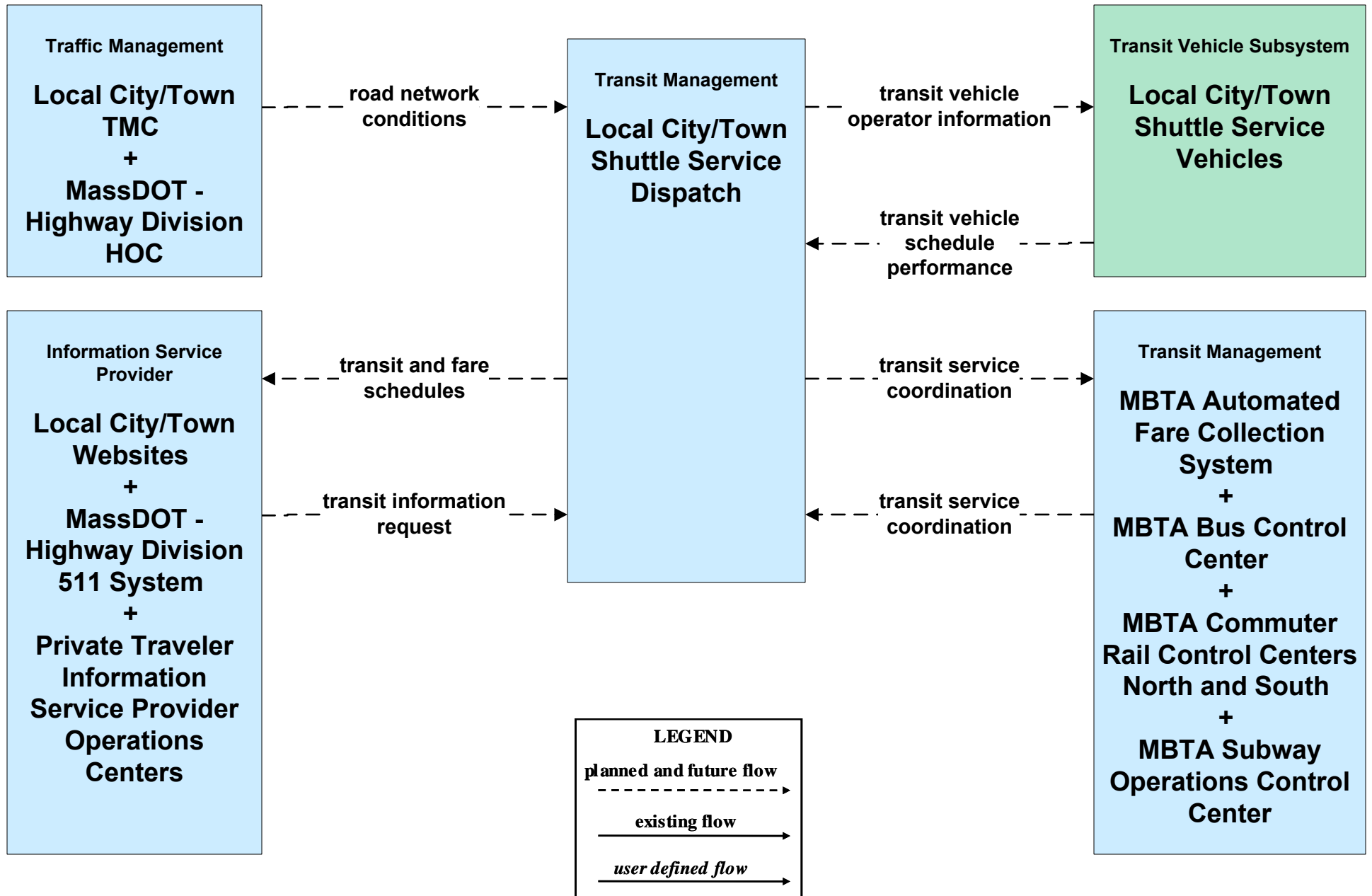
**APTS02 - Transit Fixed-Route Operations  
MBTA Subway**



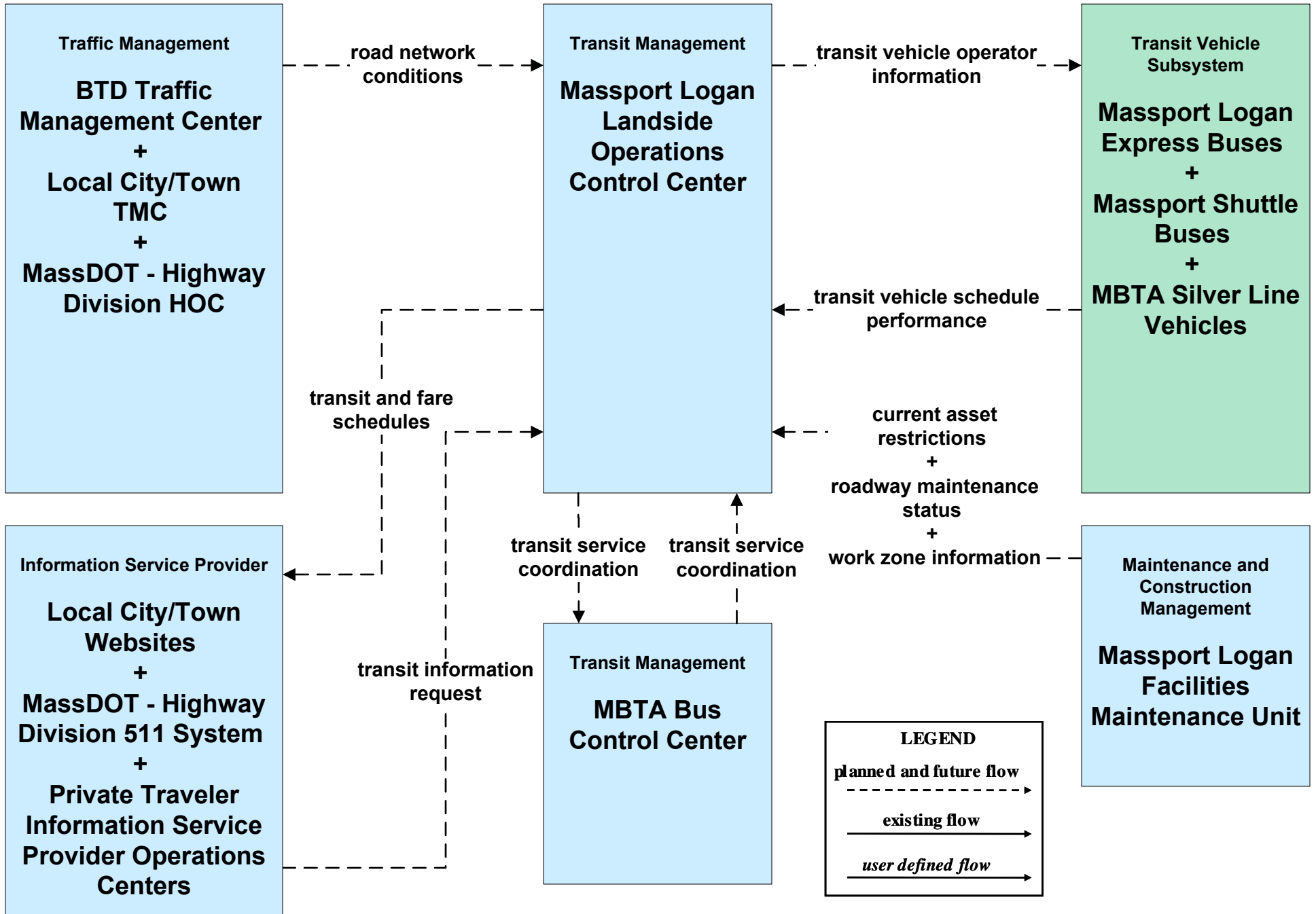
# APTS02 - Transit Fixed-Route Operations TMA Shuttles



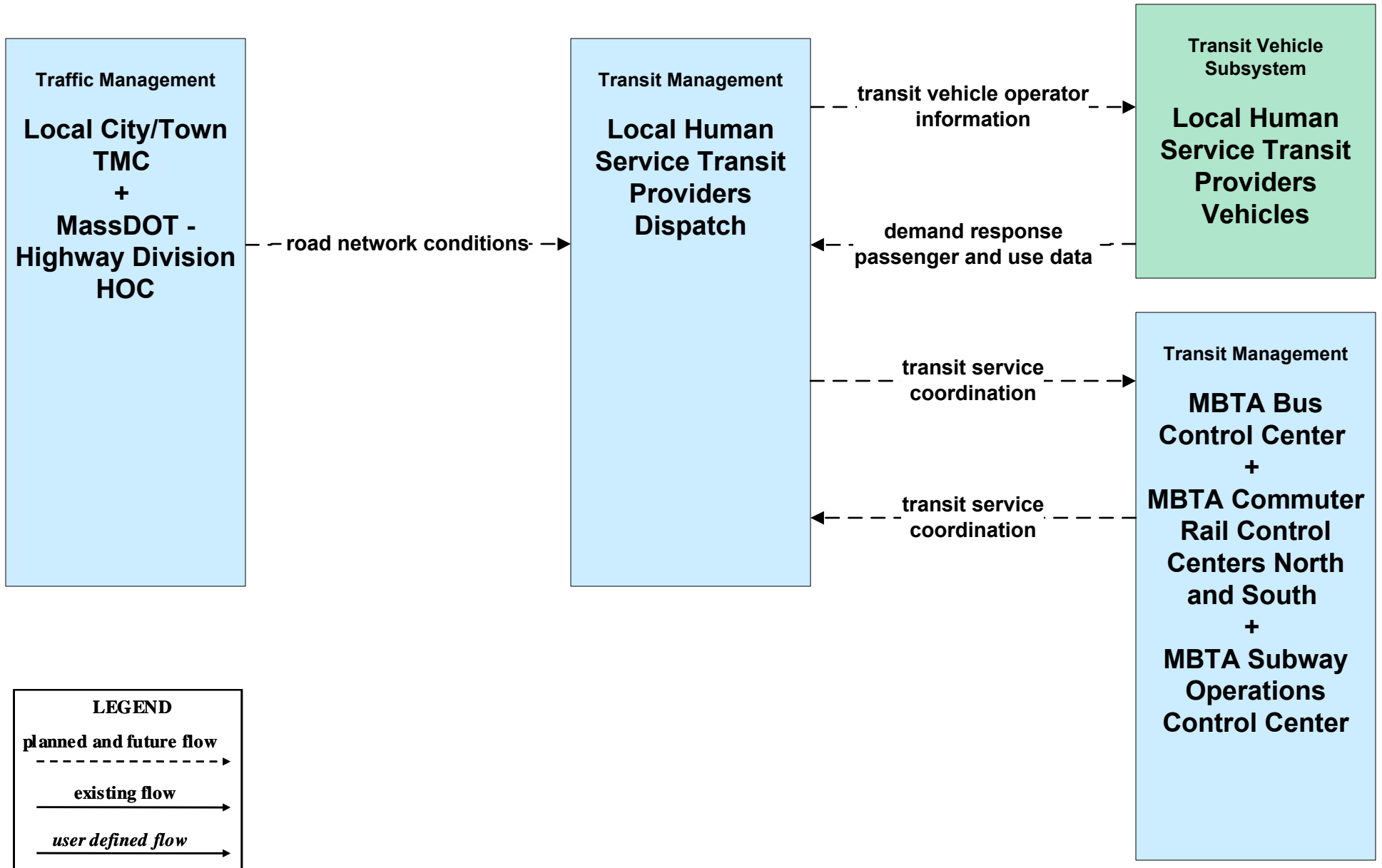
**APTS02 - Transit Fixed-Route Operations  
Local City/Town Shuttles**



# APTS02 - Transit Fixed-Route Operations Massport

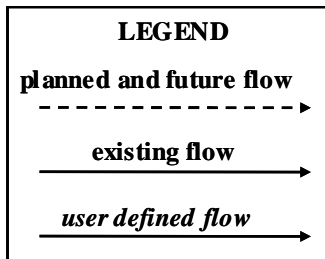
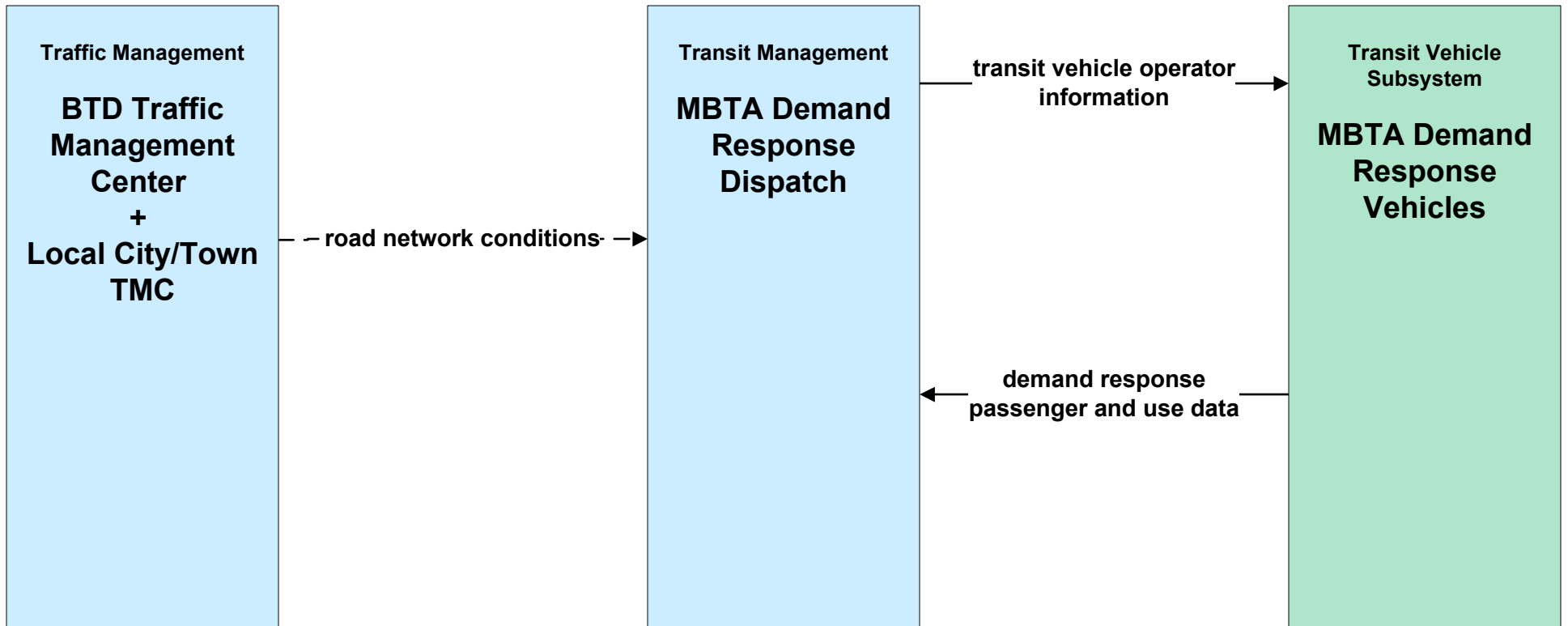


**APTS03 - Demand Response Transit Operations  
Local Human Service Transit**

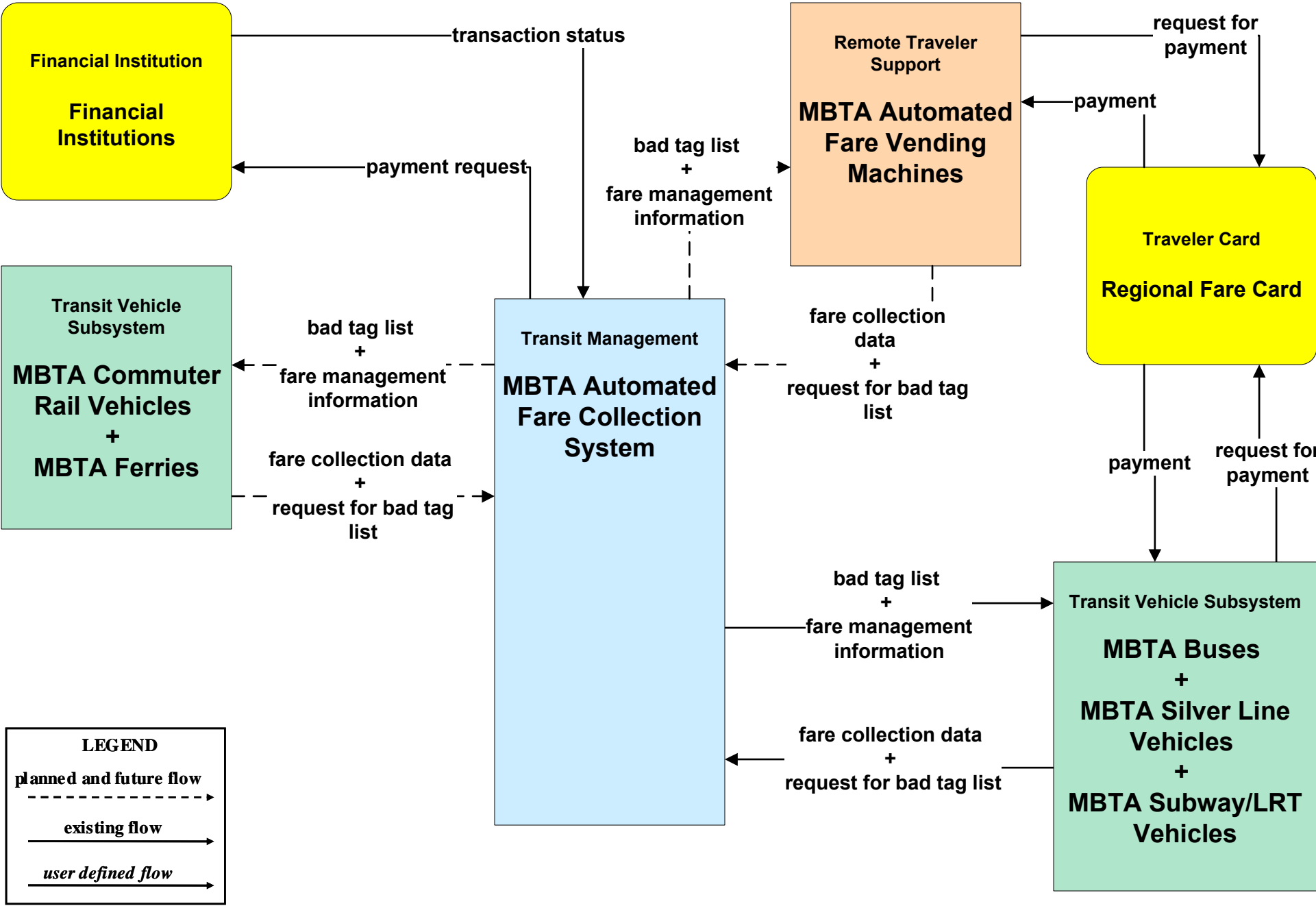


# APTS03 - Demand Response Transit Operations

## MBTA Demand Response



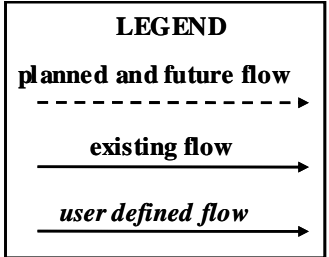
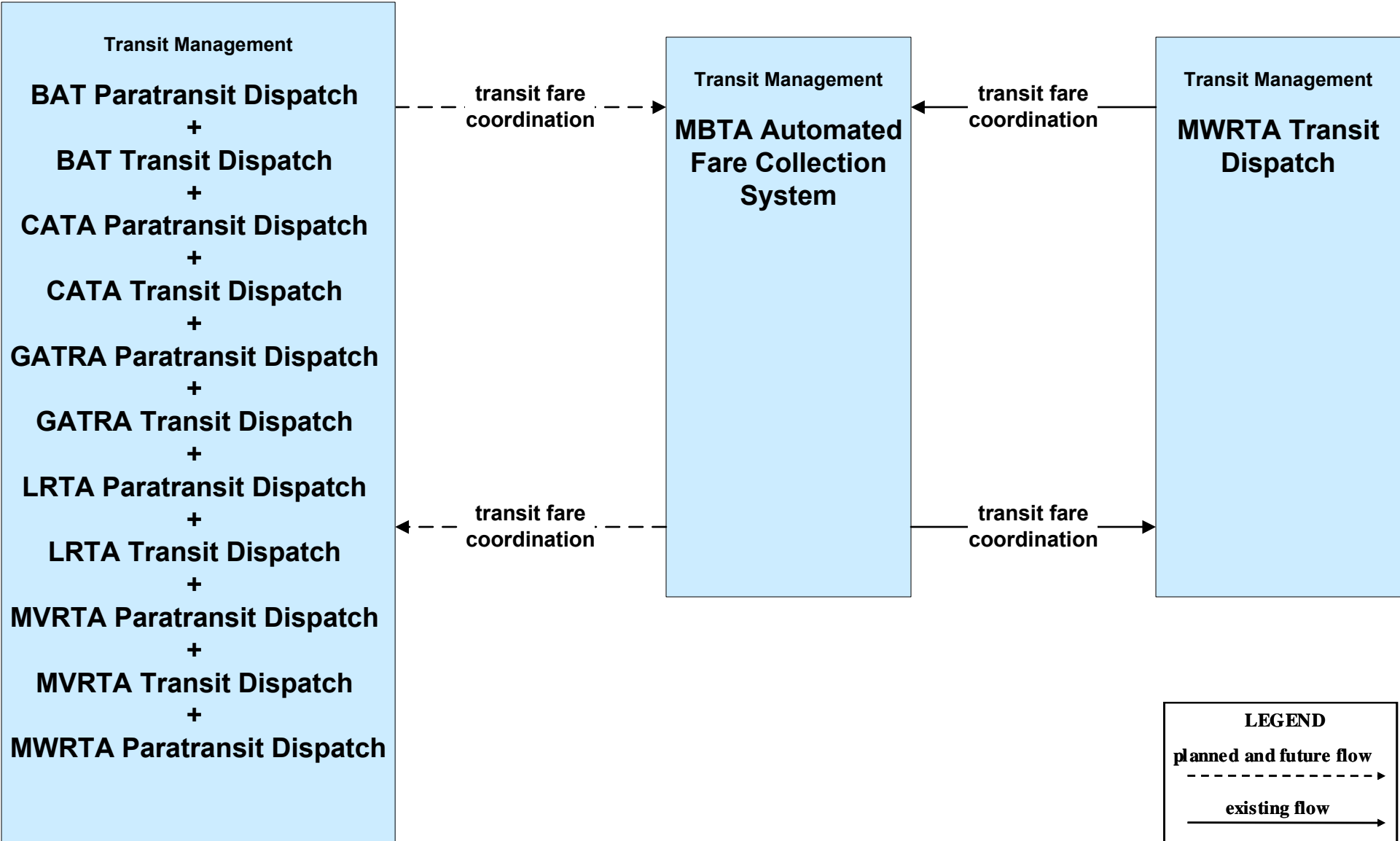
# APTS04 - Transit Passenger and Fare Payment MBTA



**LEGEND**

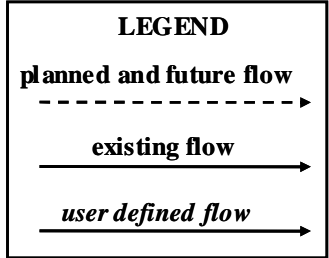
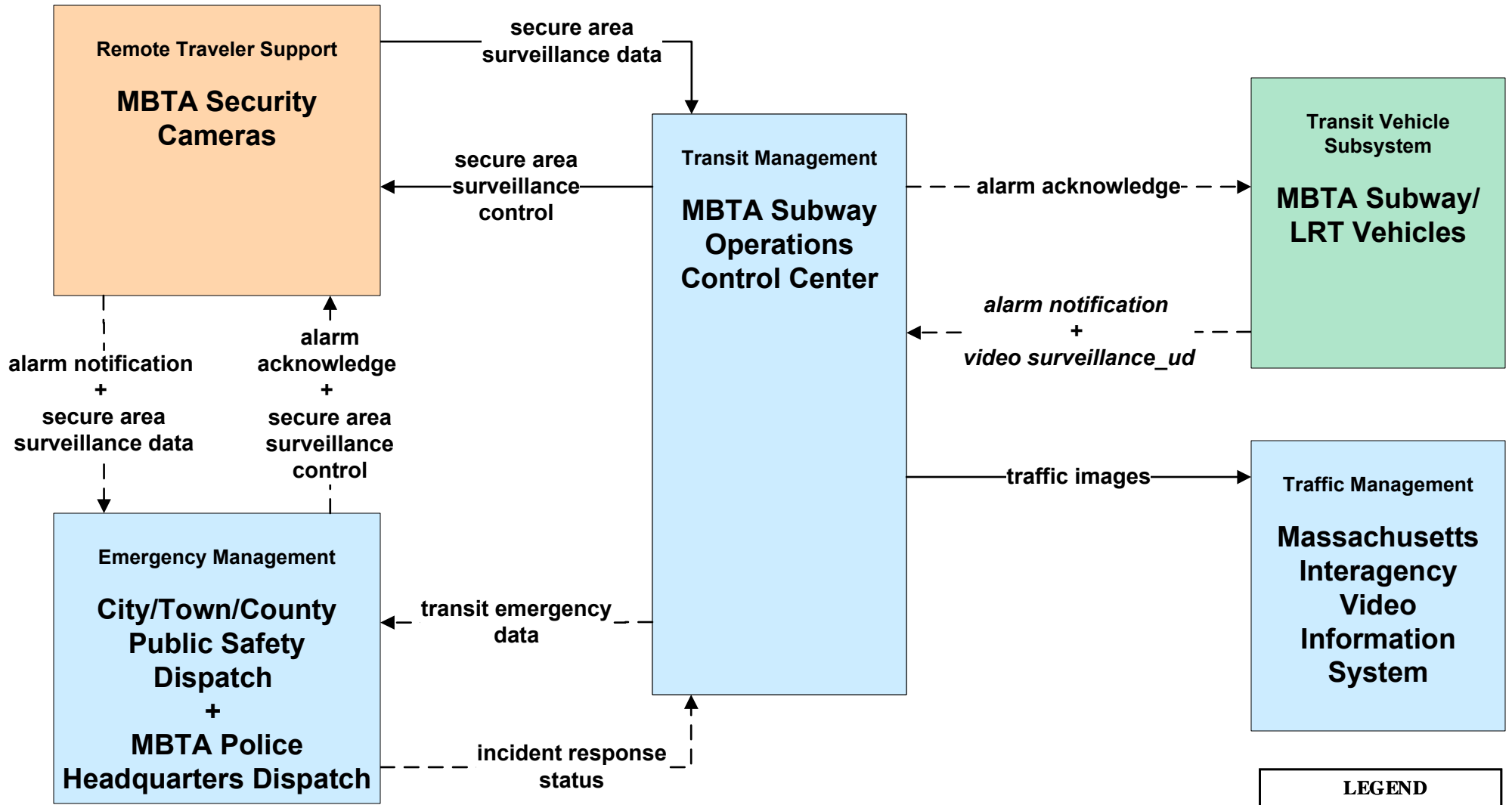
- planned and future flow*  →
- existing flow*  →
- user defined flow*  →

**APTS04 - Transit Passenger and Fare Payment  
MBTA**

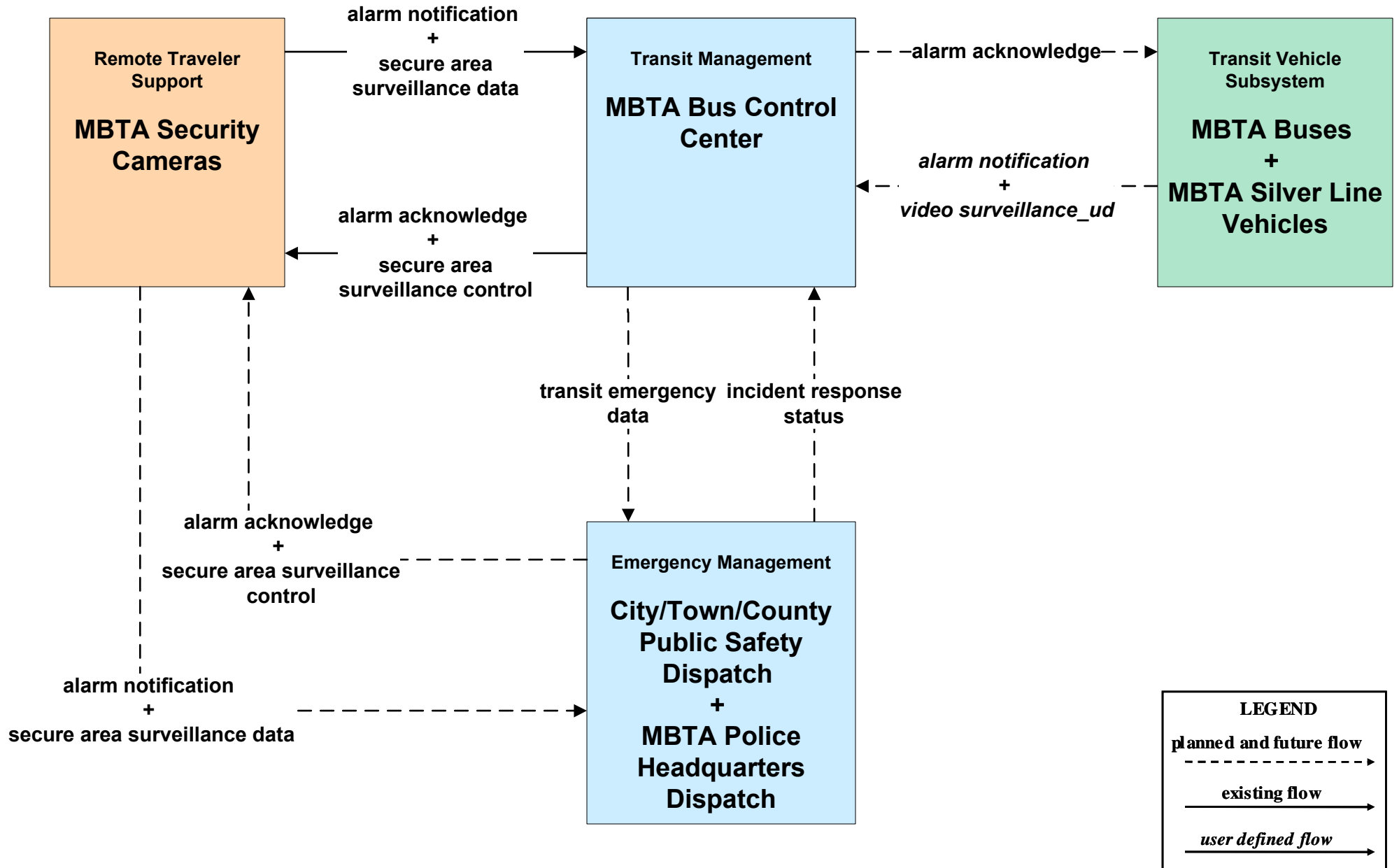




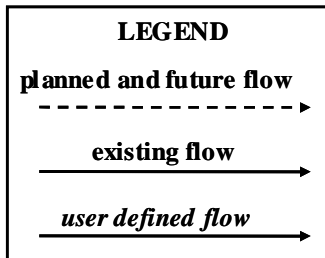
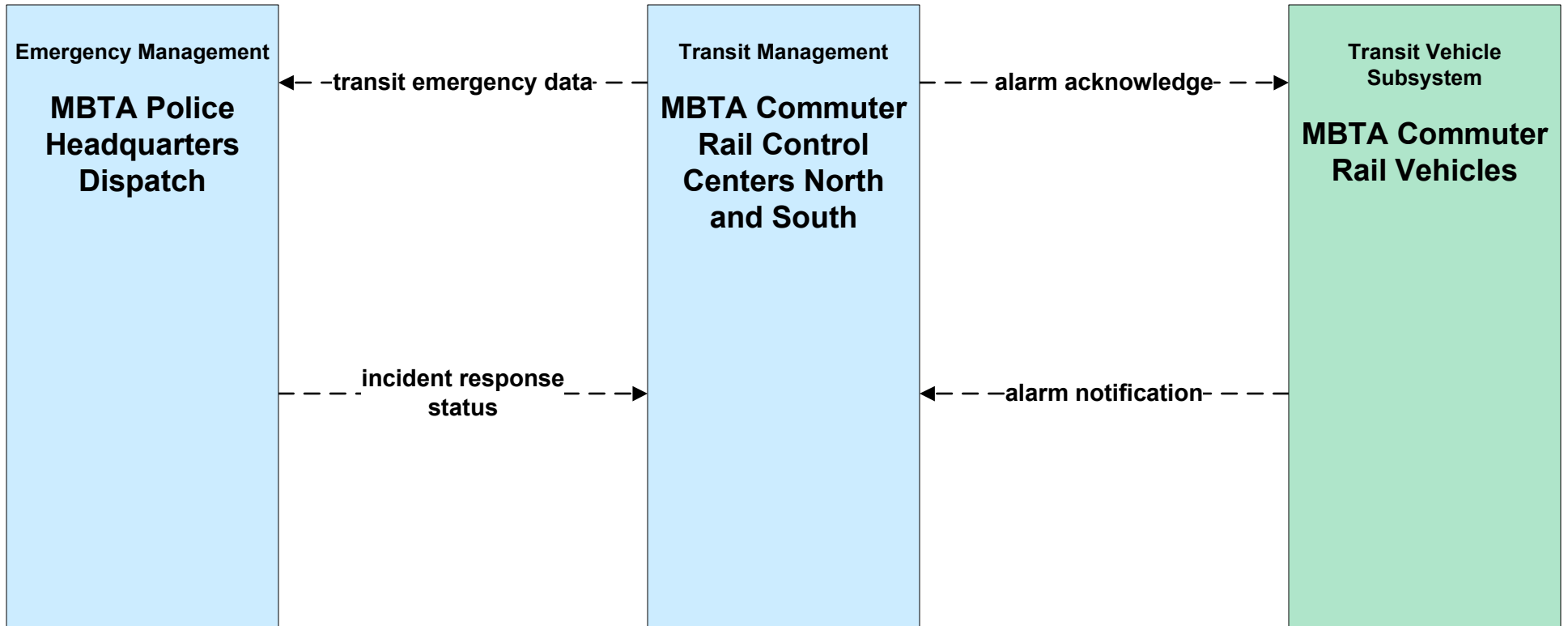
**APTS05 - Transit Security  
MBTA Subway**



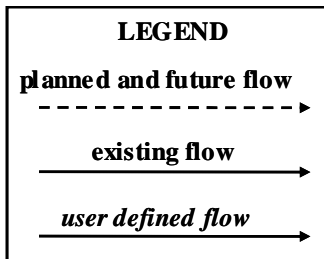
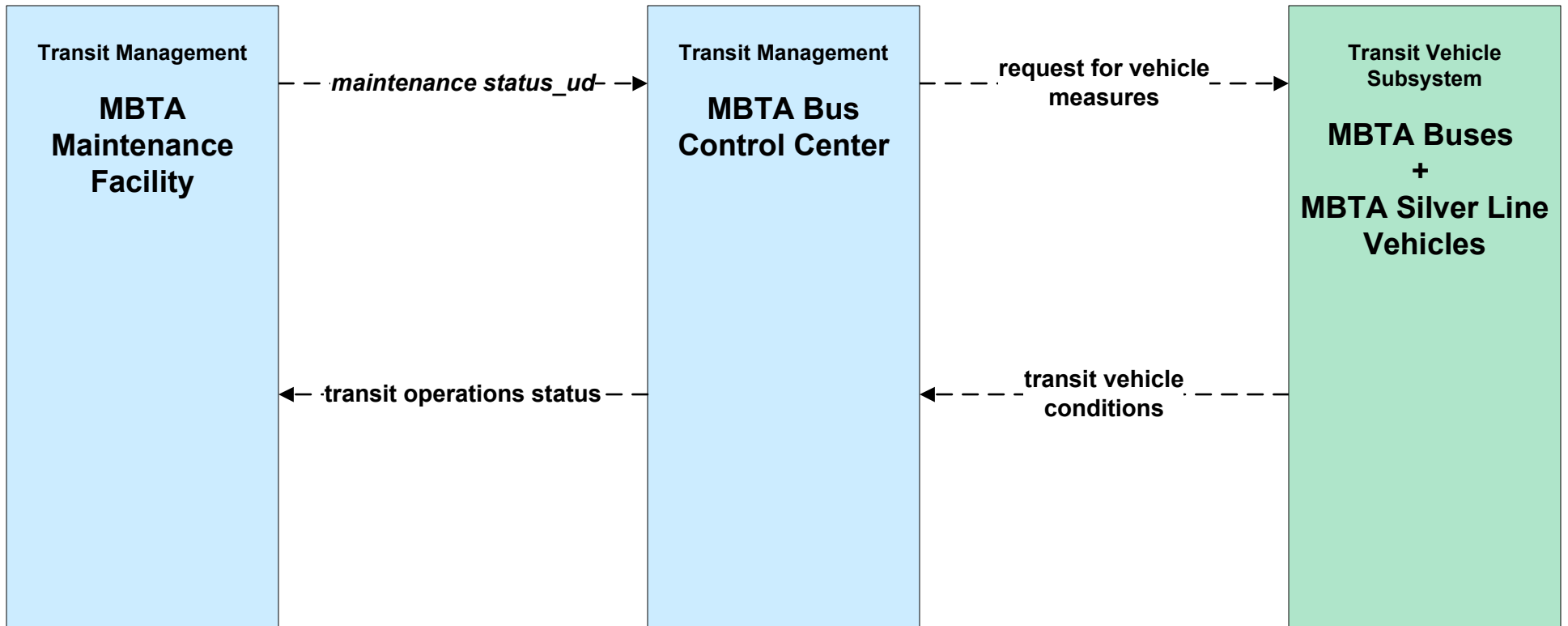
**APTS05 - Transit Security  
MBTA Bus**



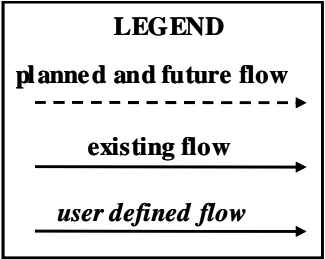
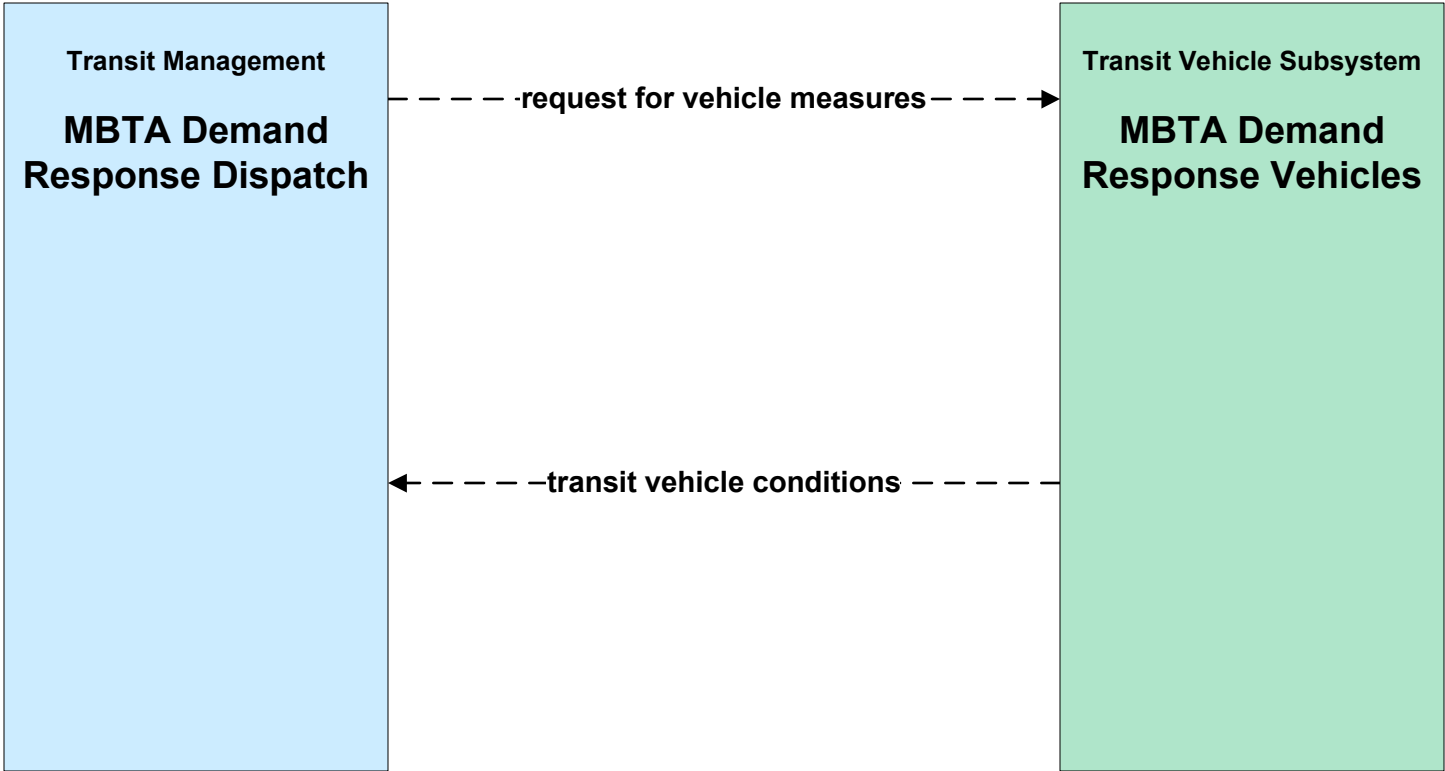
**APTS05 - Transit Security  
MBTA Commuter Rail**



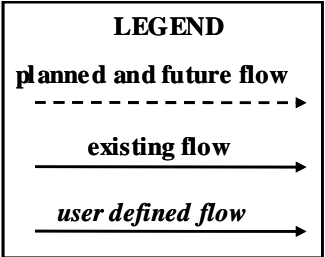
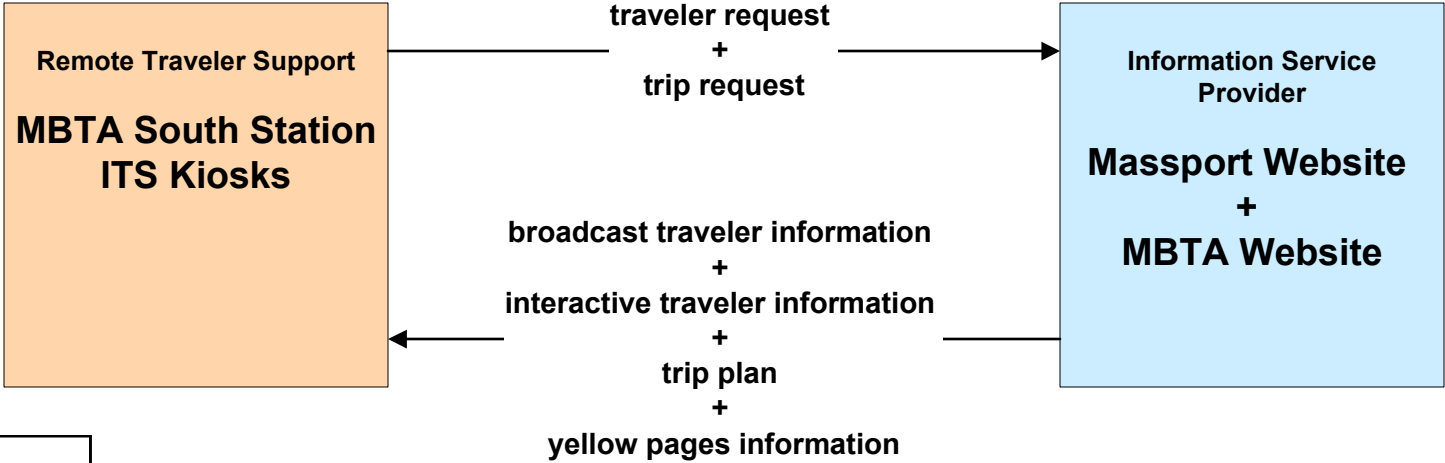
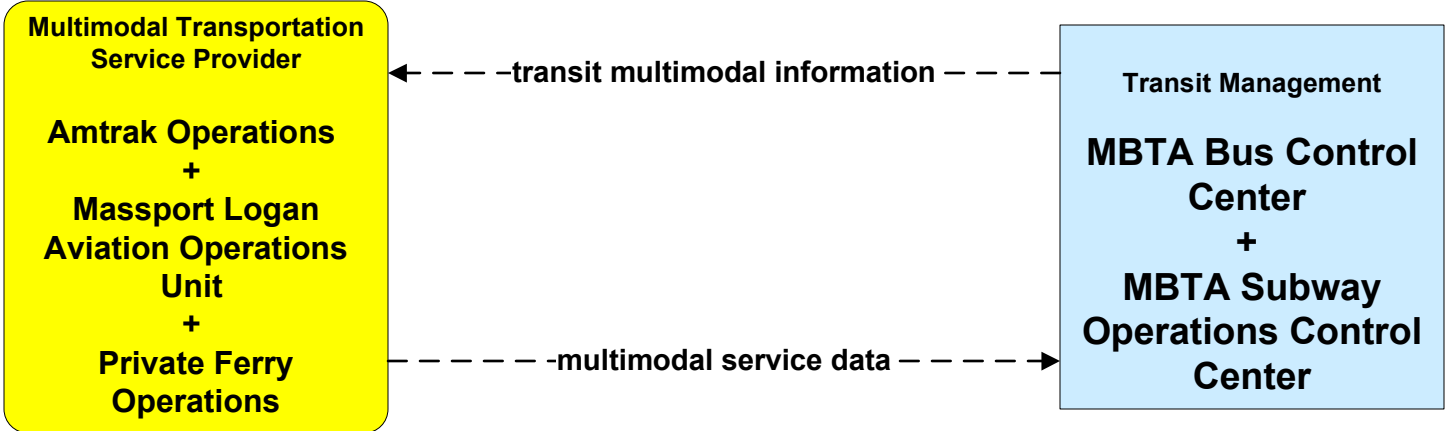
**APTS06 - Transit Vehicle Maintenance  
MBTA Bus**



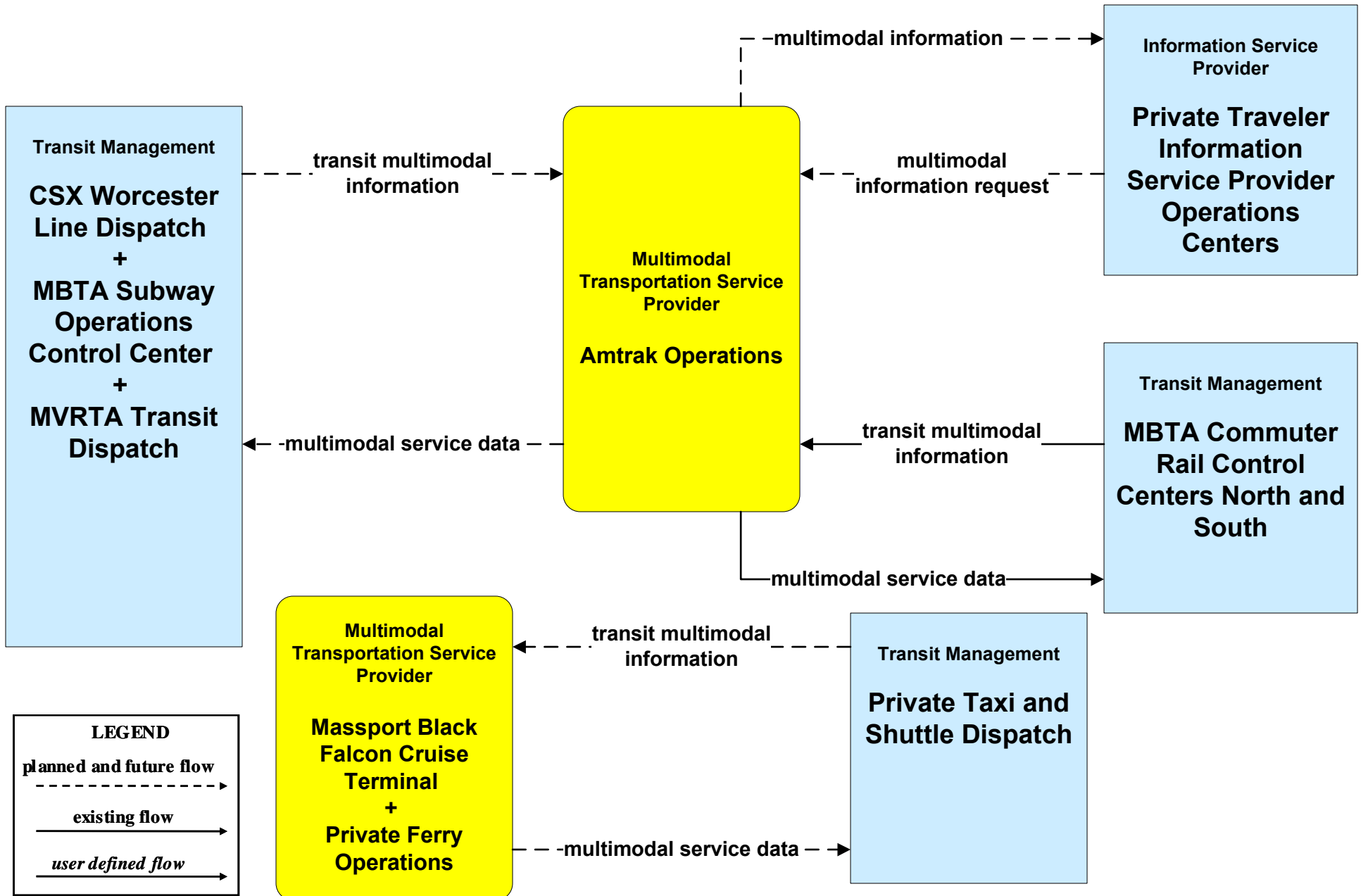
**APTS06 - Transit Vehicle Maintenance  
MBTA Demand Response**



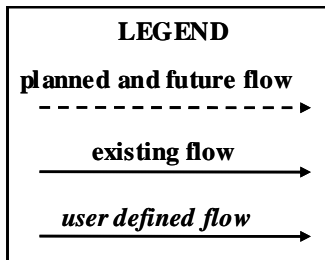
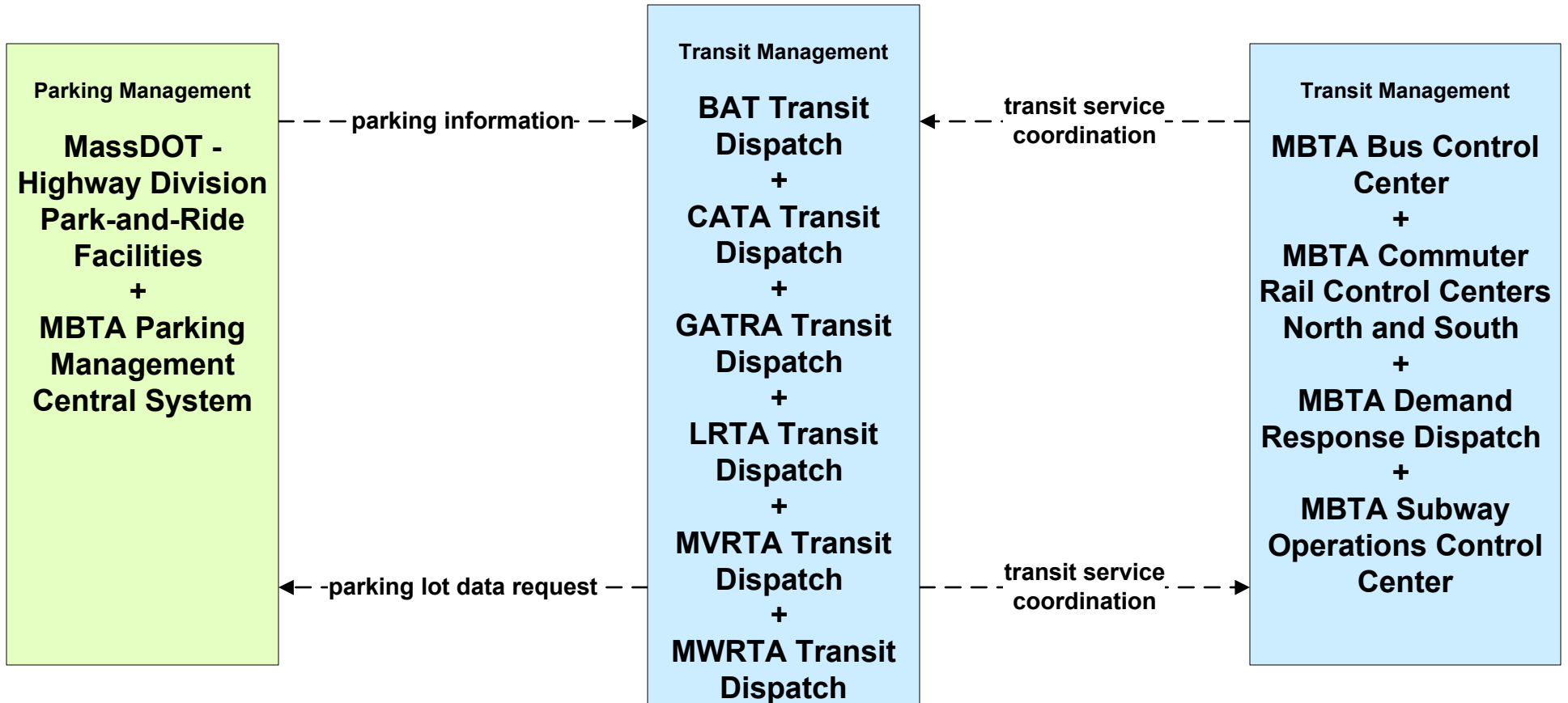
**APTS07 - Multimodal Coordination**  
**Remote Traveler Support and Multimodal Transportation Service Providers (1 of 2)**



**APTS07 - Multimodal Coordination**  
**Remote Traveler Support and Multimodal Transportation Service Providers (2 of 2)**

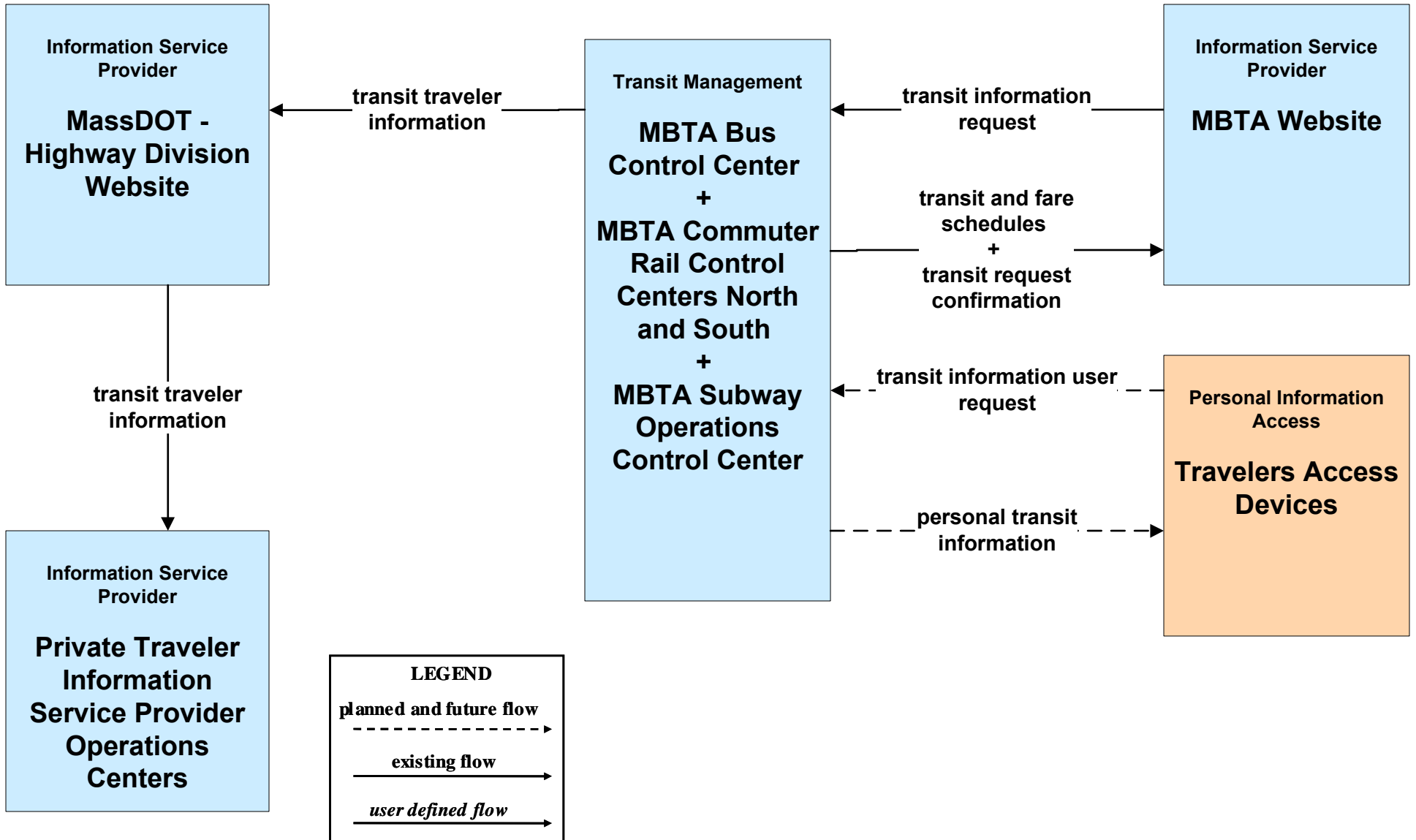


**APTS07 - Multimodal Coordination  
RTA**

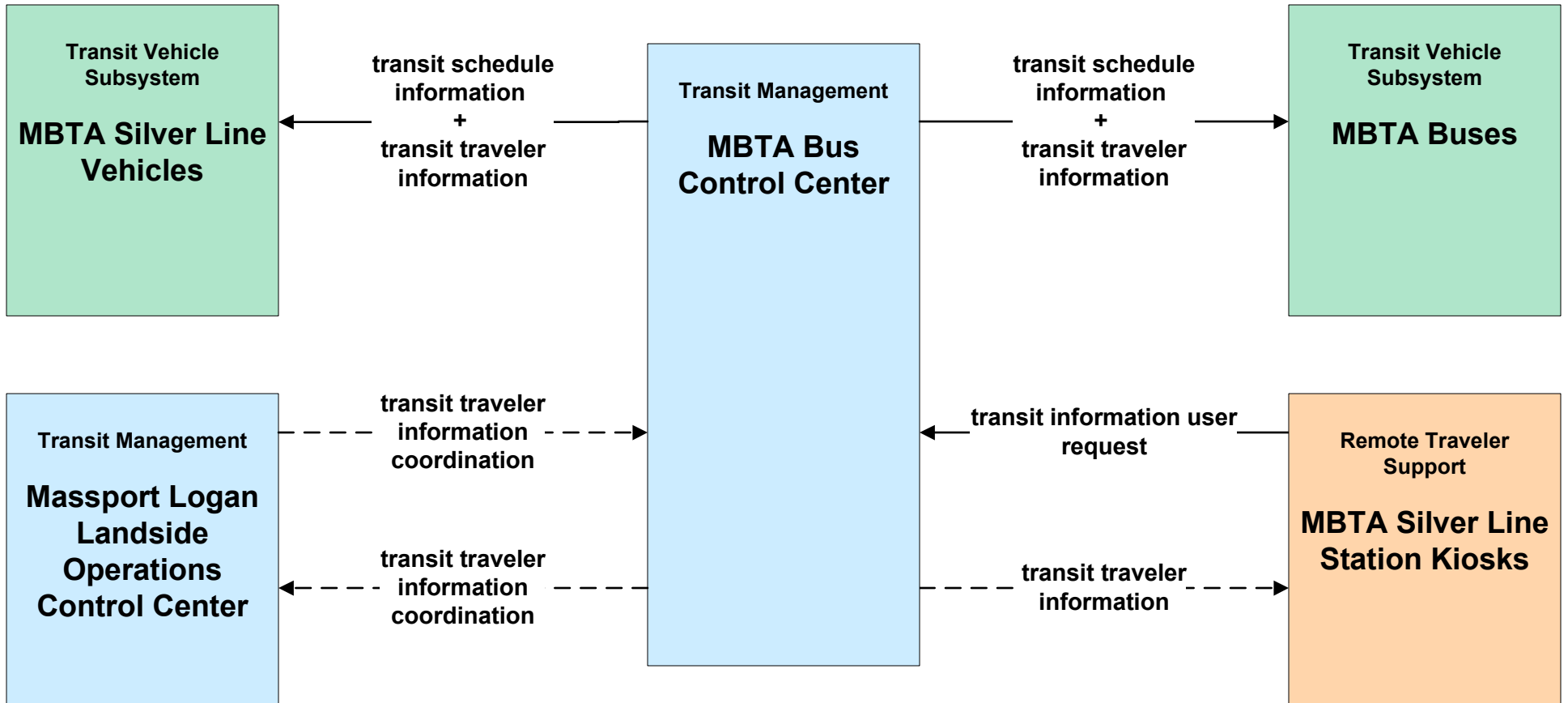




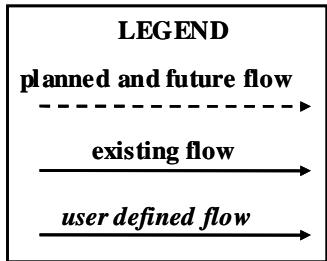
**APTS08 - Transit Traveler Information  
MBTA**



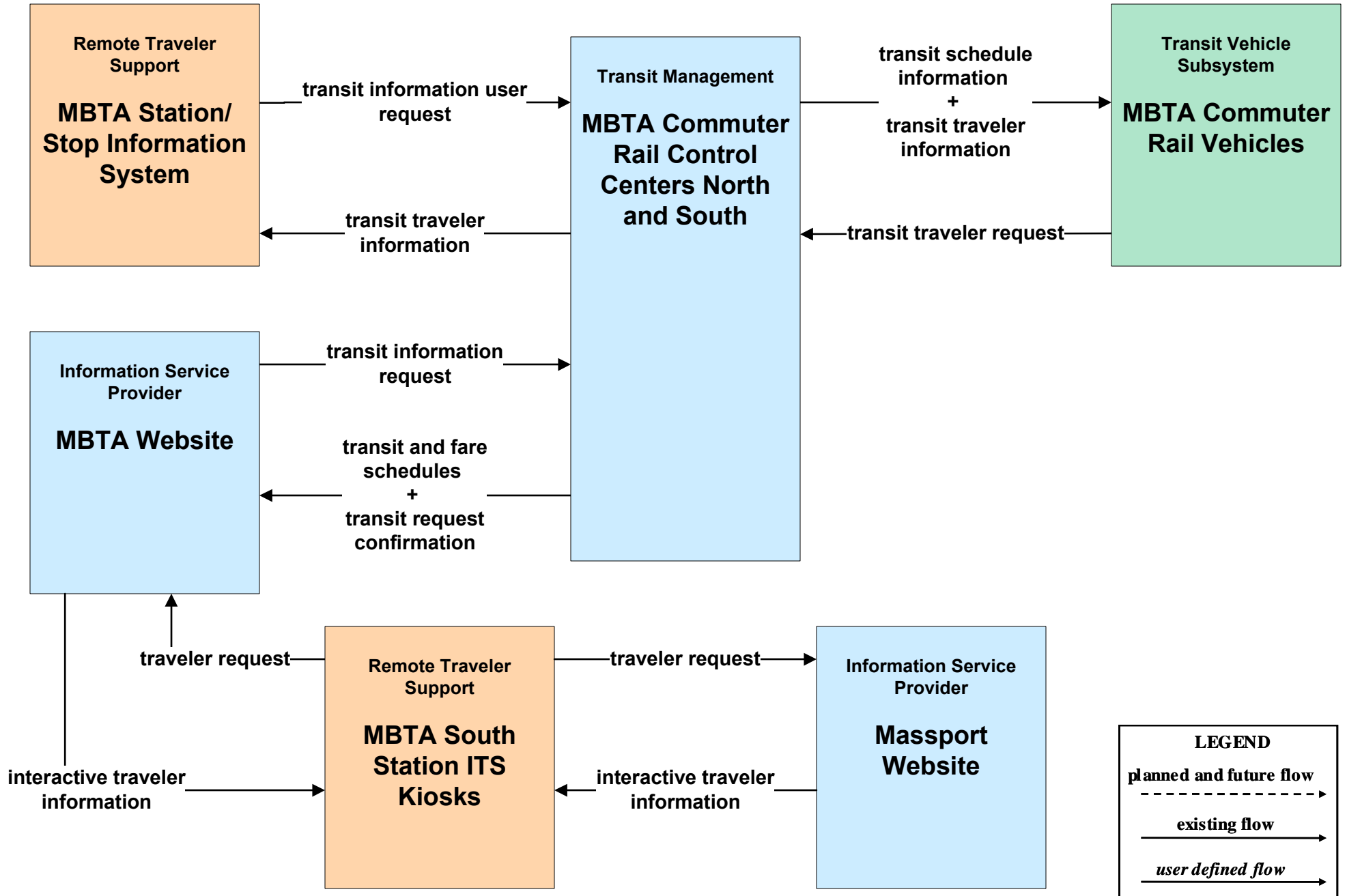
**APTS08 - Transit Traveler Information  
MBTA Bus**



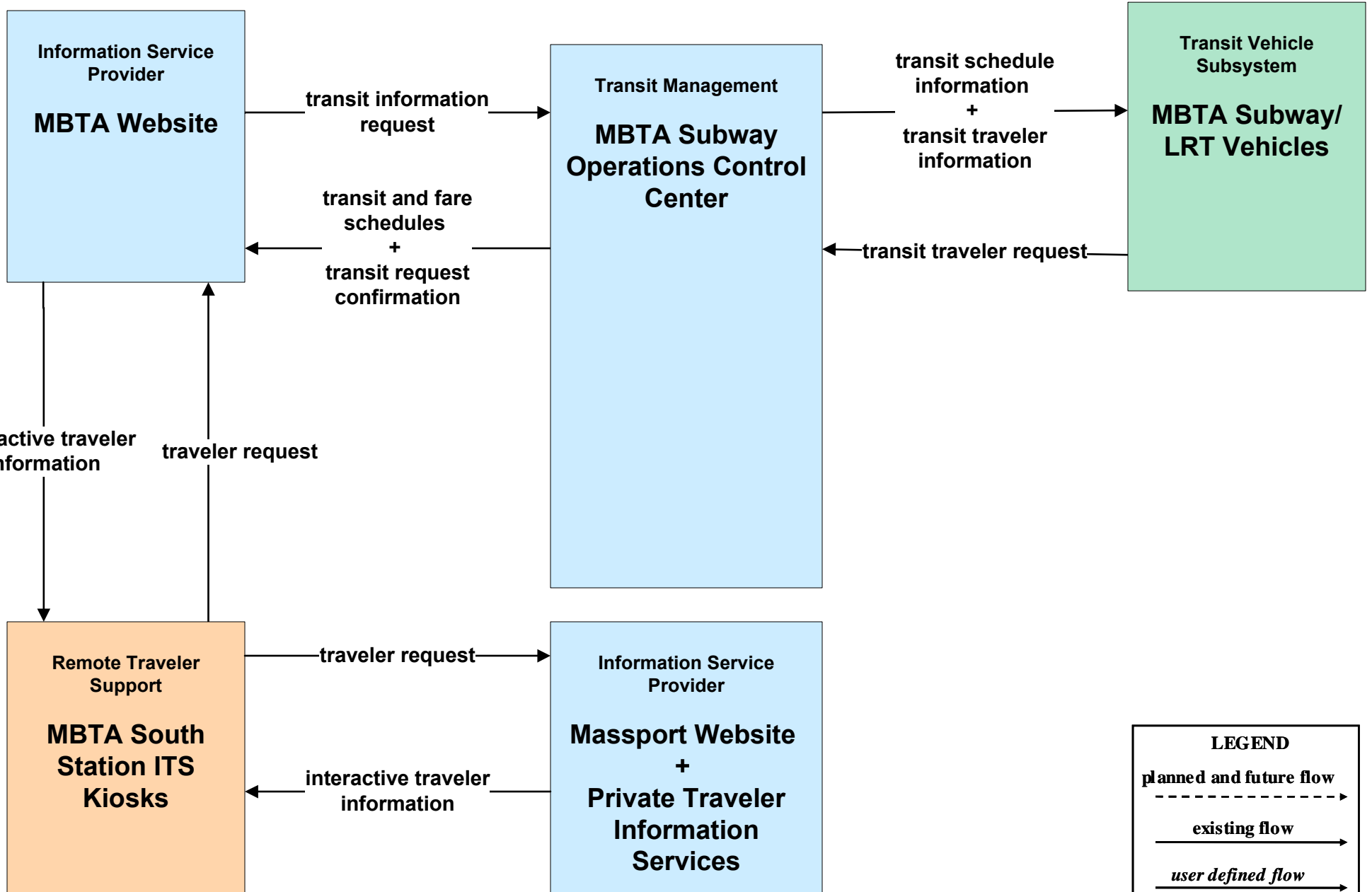
*Kiosks display bus arrival time.*



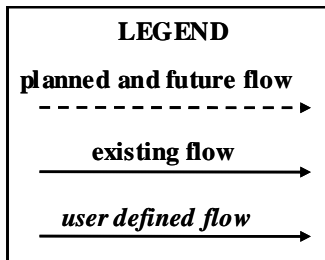
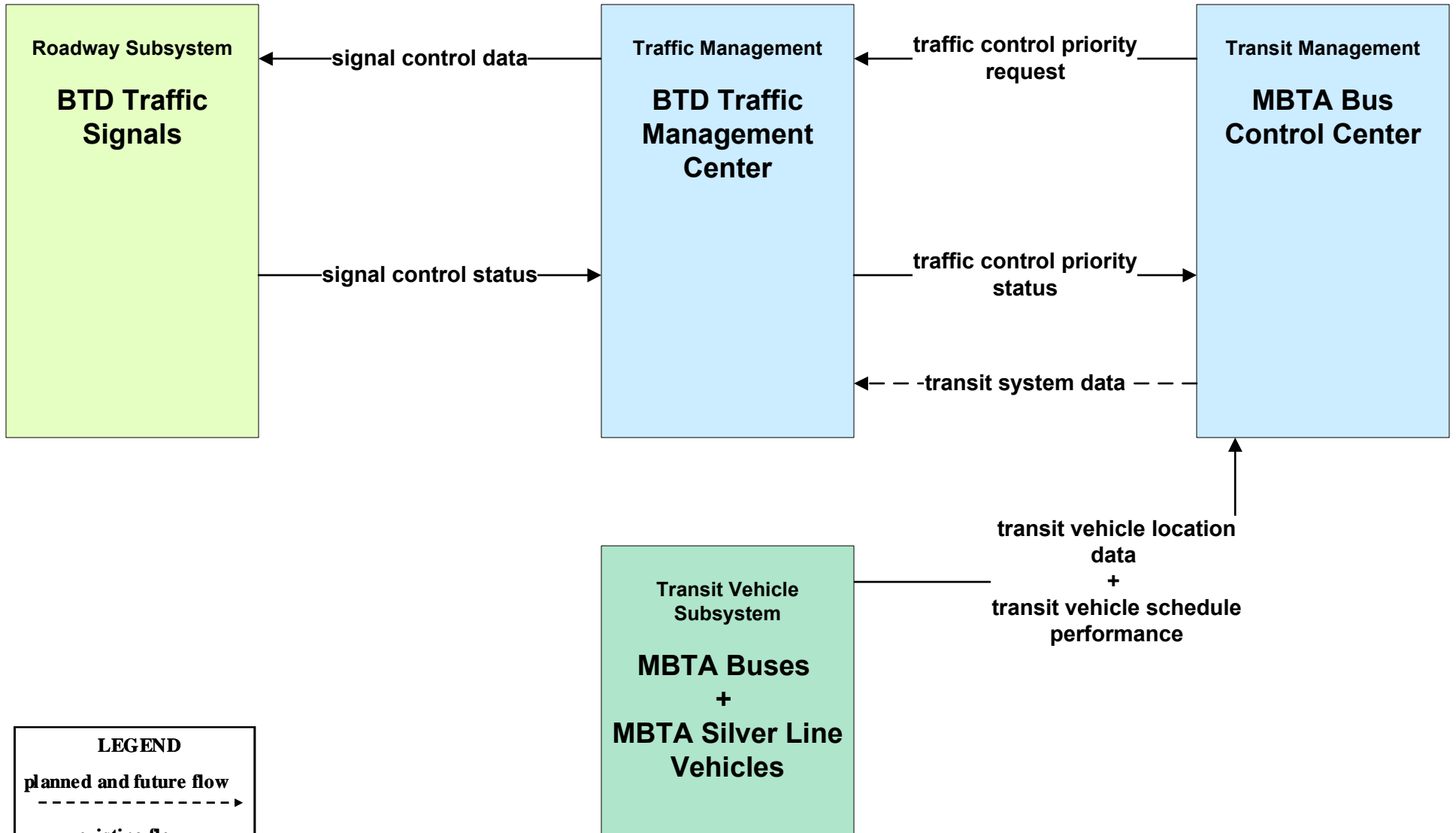
# APTS08 - Transit Traveler Information MBTA Commuter Rail



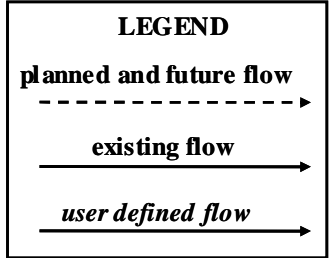
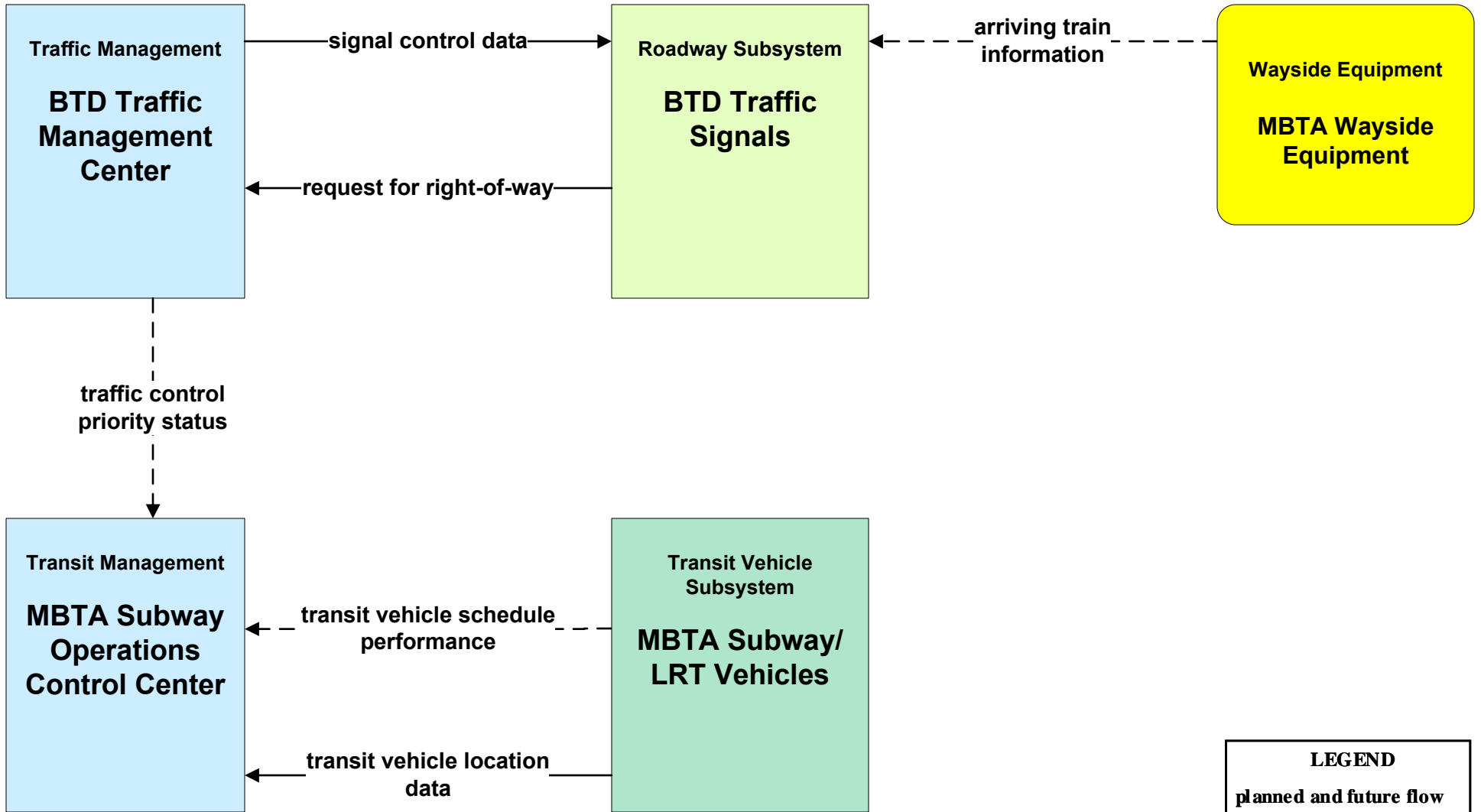
**APTS08 - Transit Traveler Information  
MBTA Subway**



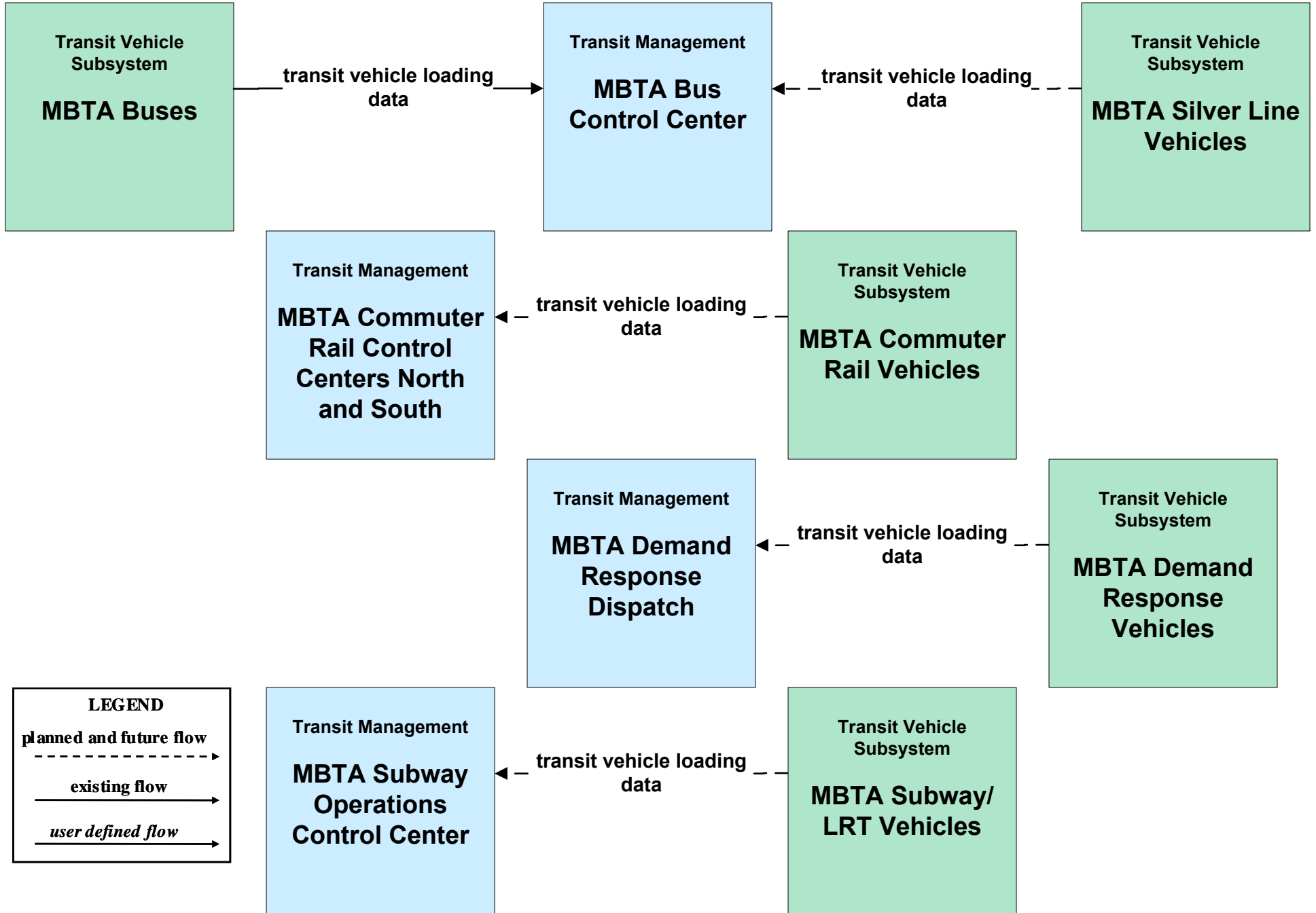
**APTS09 - Transit Signal Priority  
BTD / MBTA Bus Priority**



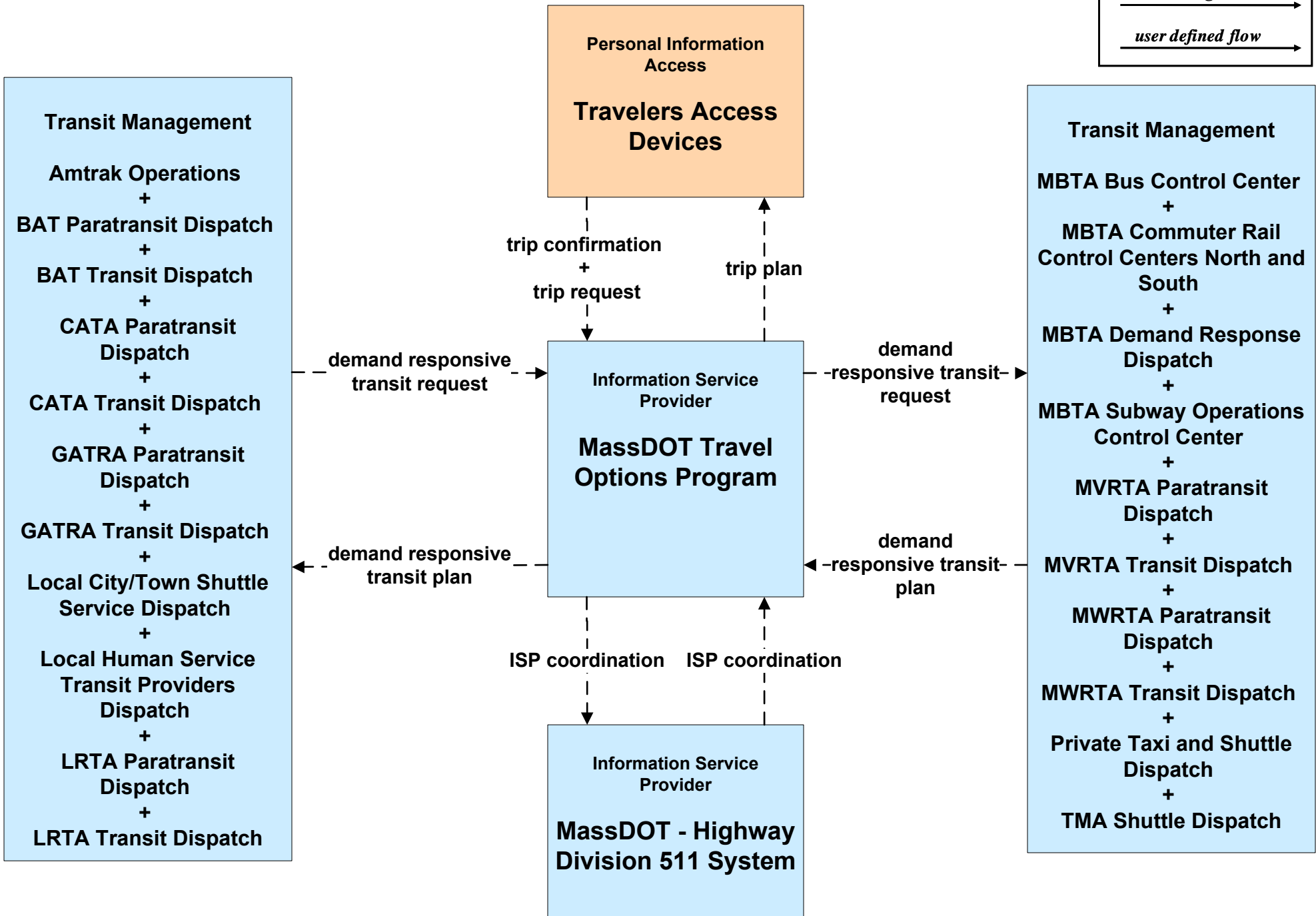
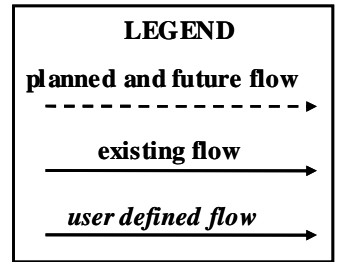
**APTS09 - Transit Signal Priority  
BTD / MBTA Subway Priority**



# APTS10 - Transit Passenger Counting MBTA

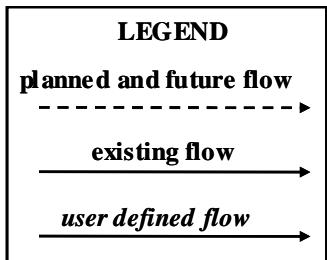
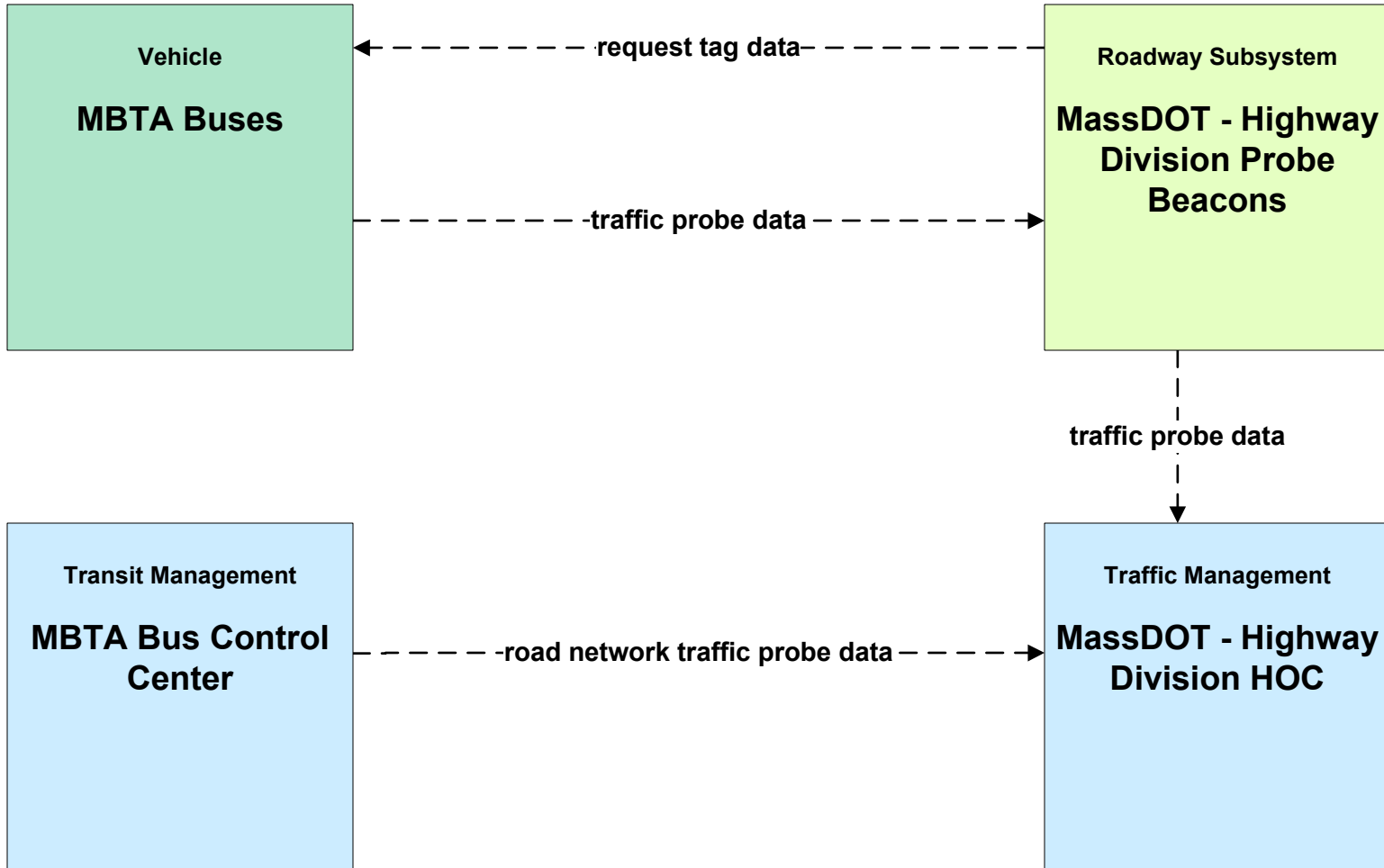


# ATIS08 - Dynamic Ridesharing MassDOT Travel Options Program

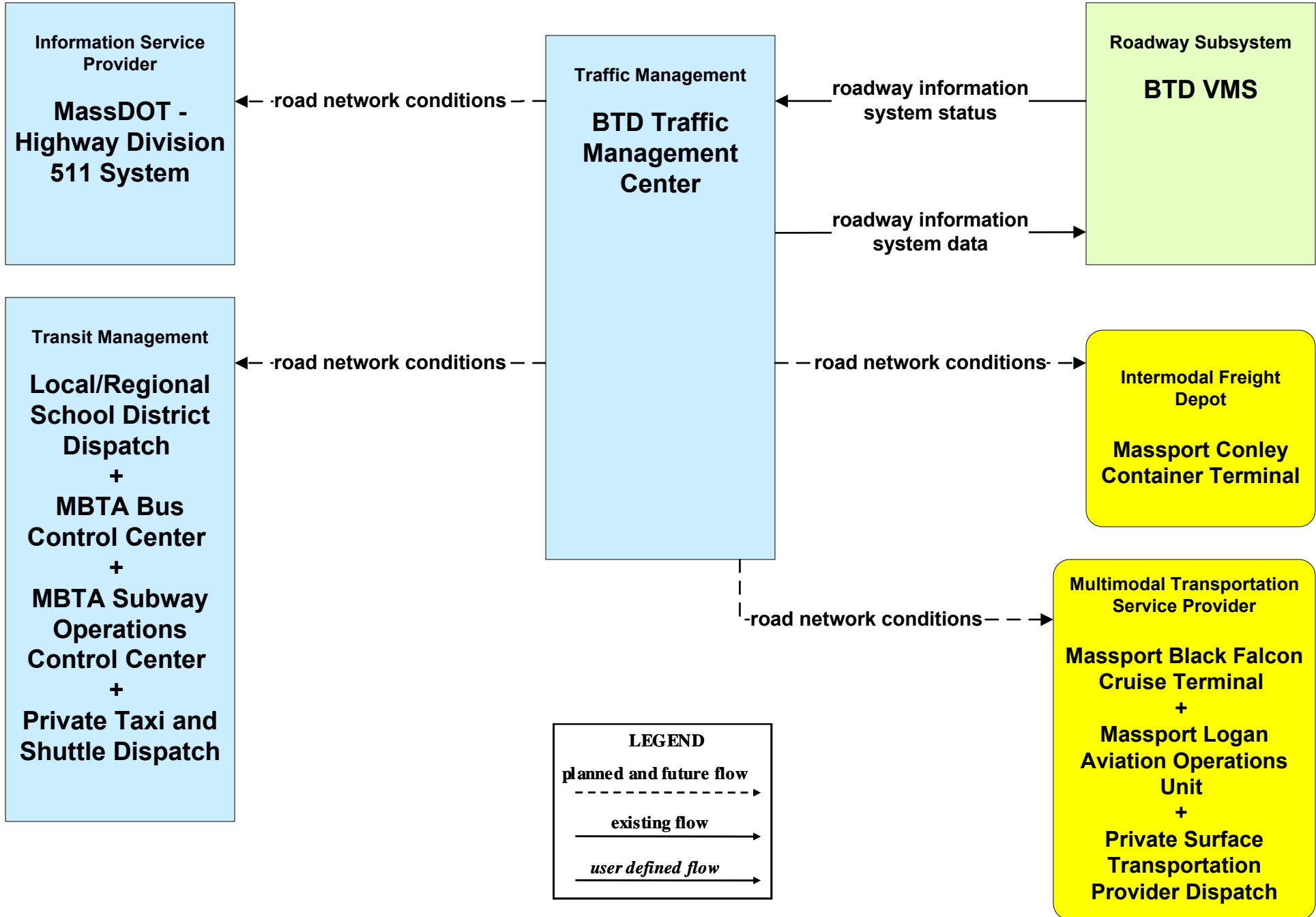




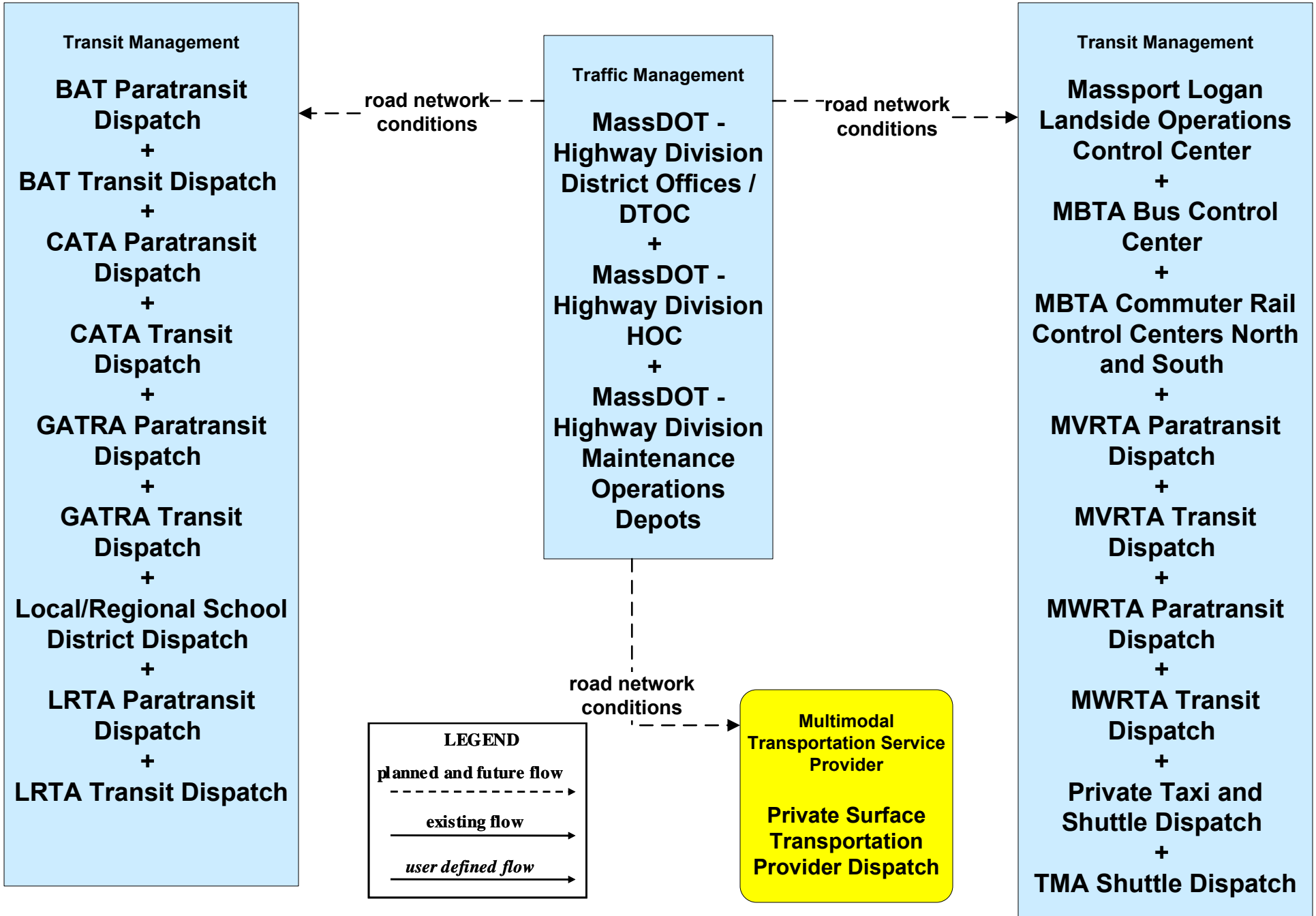
**ATMS02 - Probe Surveillance  
MassDOT - Highway Division**



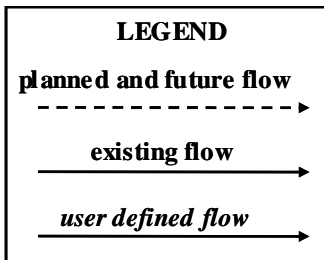
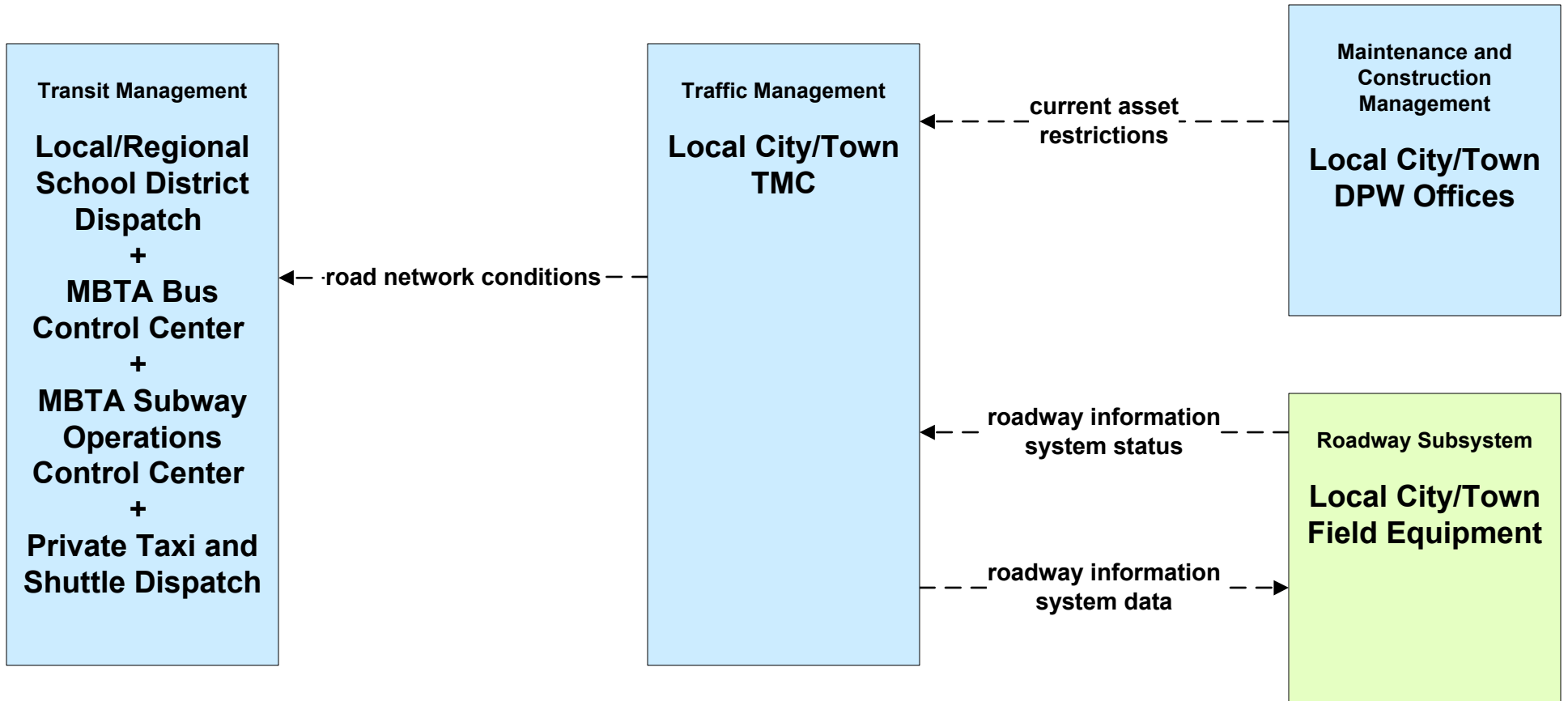
**ATMS06 - Traffic Information Dissemination  
Boston Transportation Department**



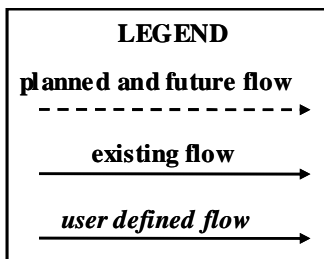
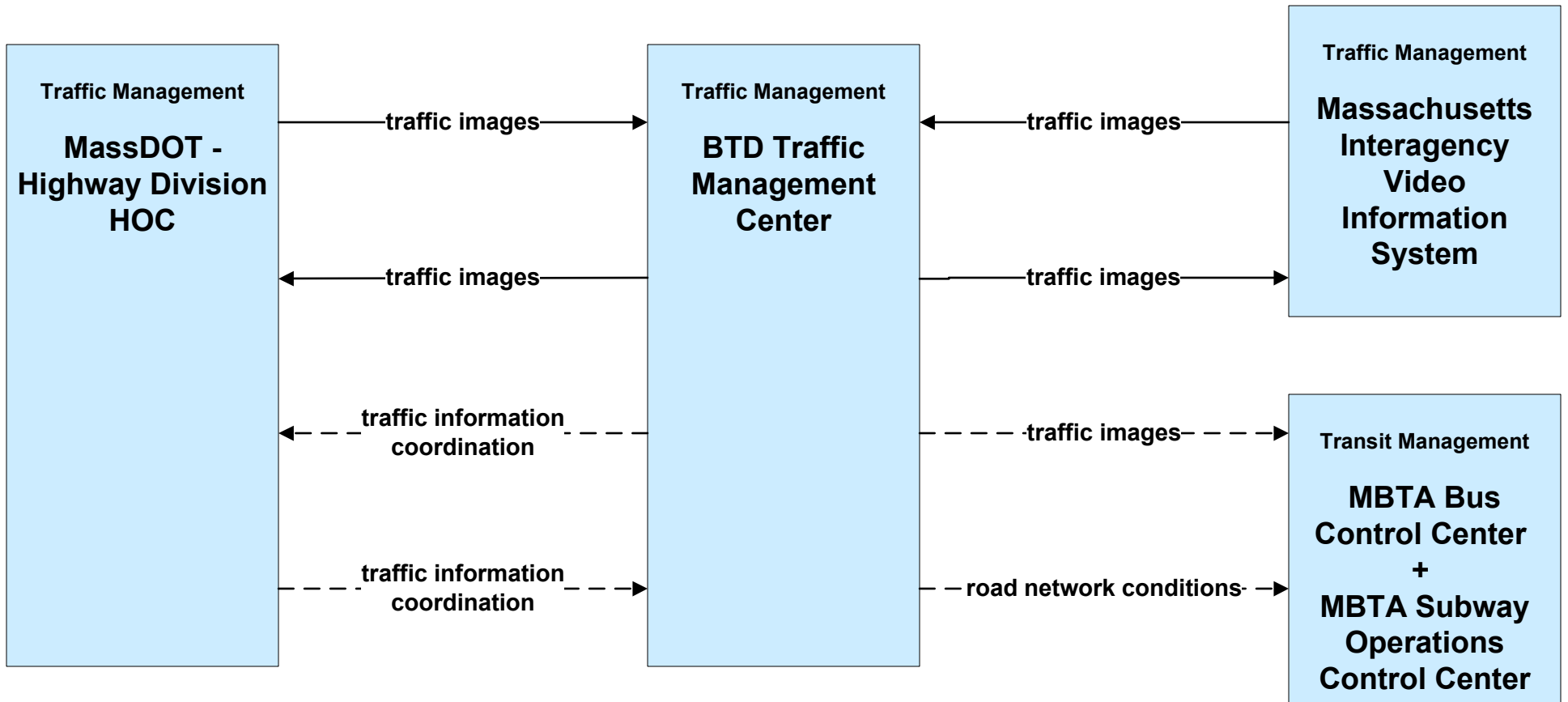
**ATMS06 - Traffic Information Dissemination  
MassDOT - Highway Division (2 of 2)**



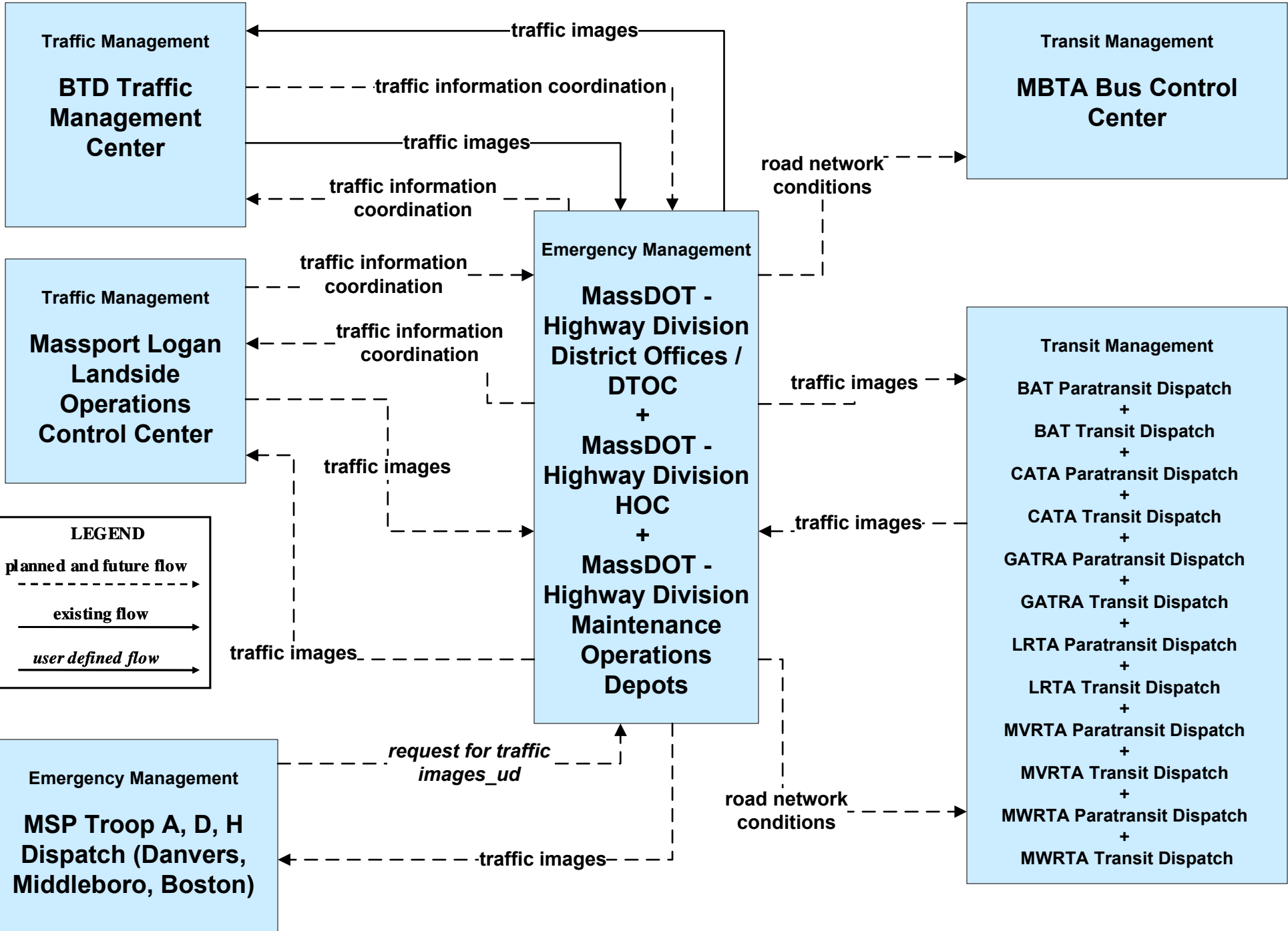
**ATMS06 - Traffic Information Dissemination  
Local Cities/Towns (1 of 2)**



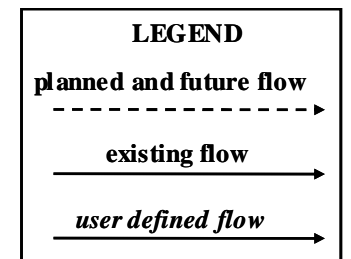
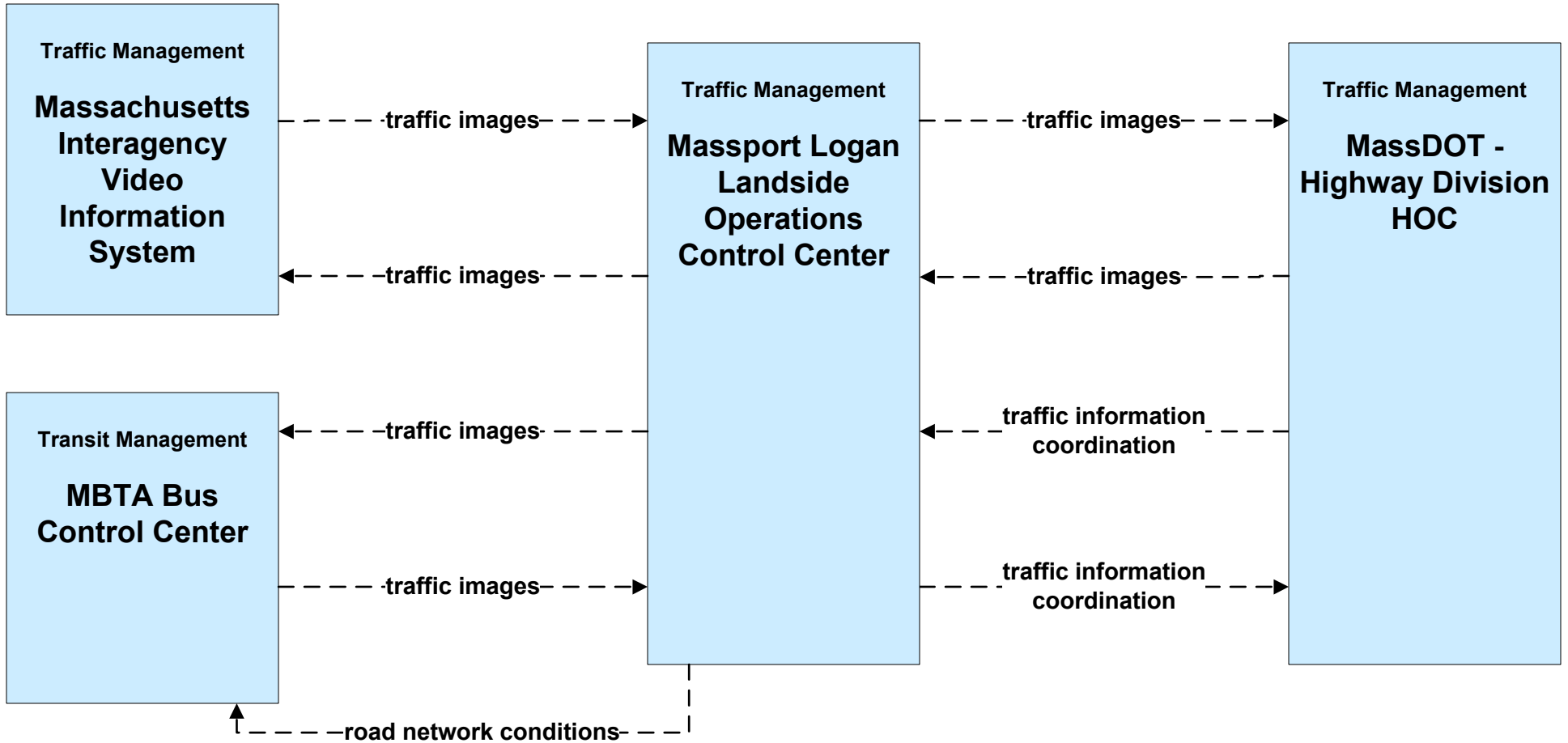
**ATMS07 - Regional Traffic Control  
Boston Transportation Department**



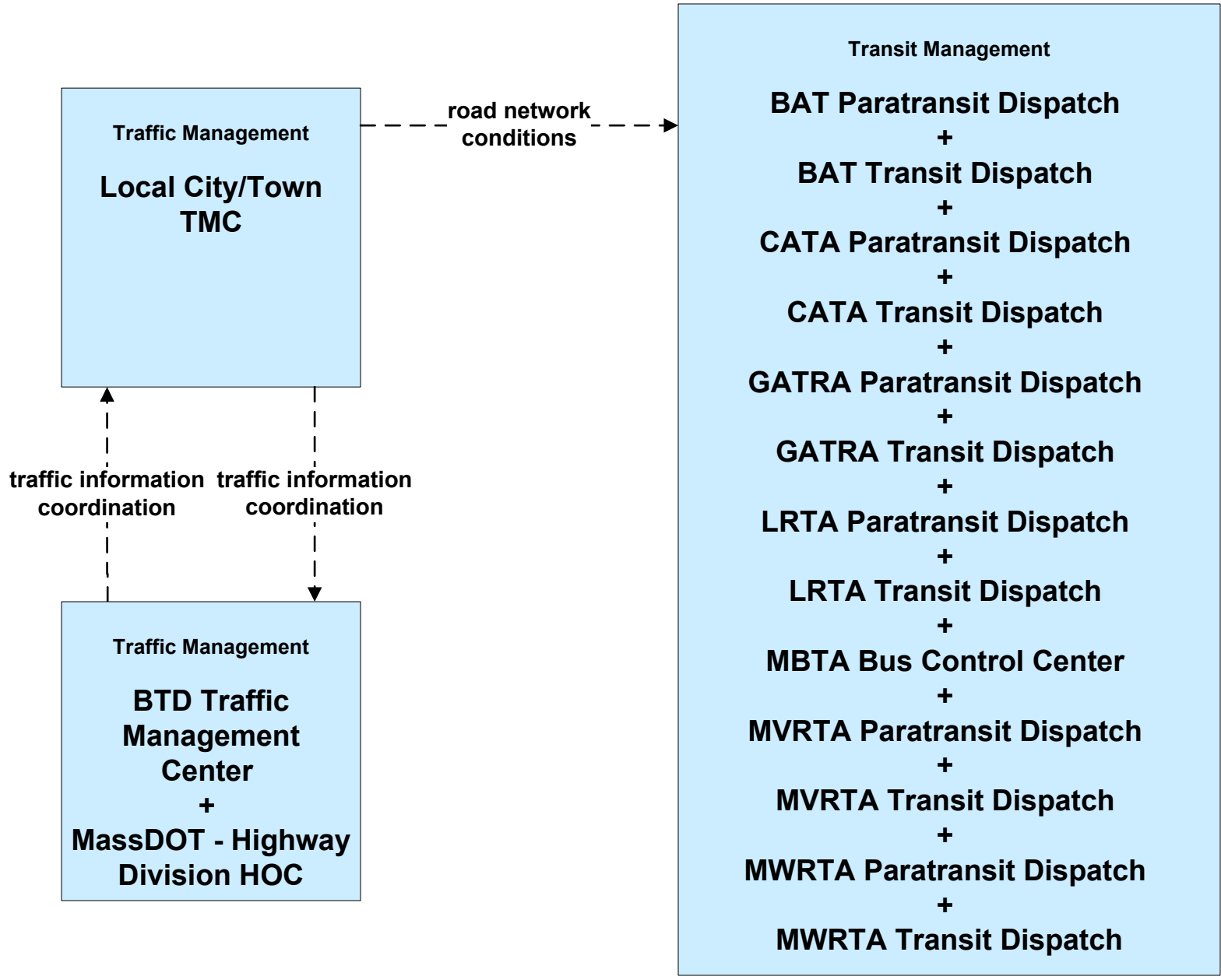
**ATMS07 - Regional Traffic Control  
MassDOT - Highway Division (2 of 2)**



# ATMS07 - Regional Traffic Control Massport

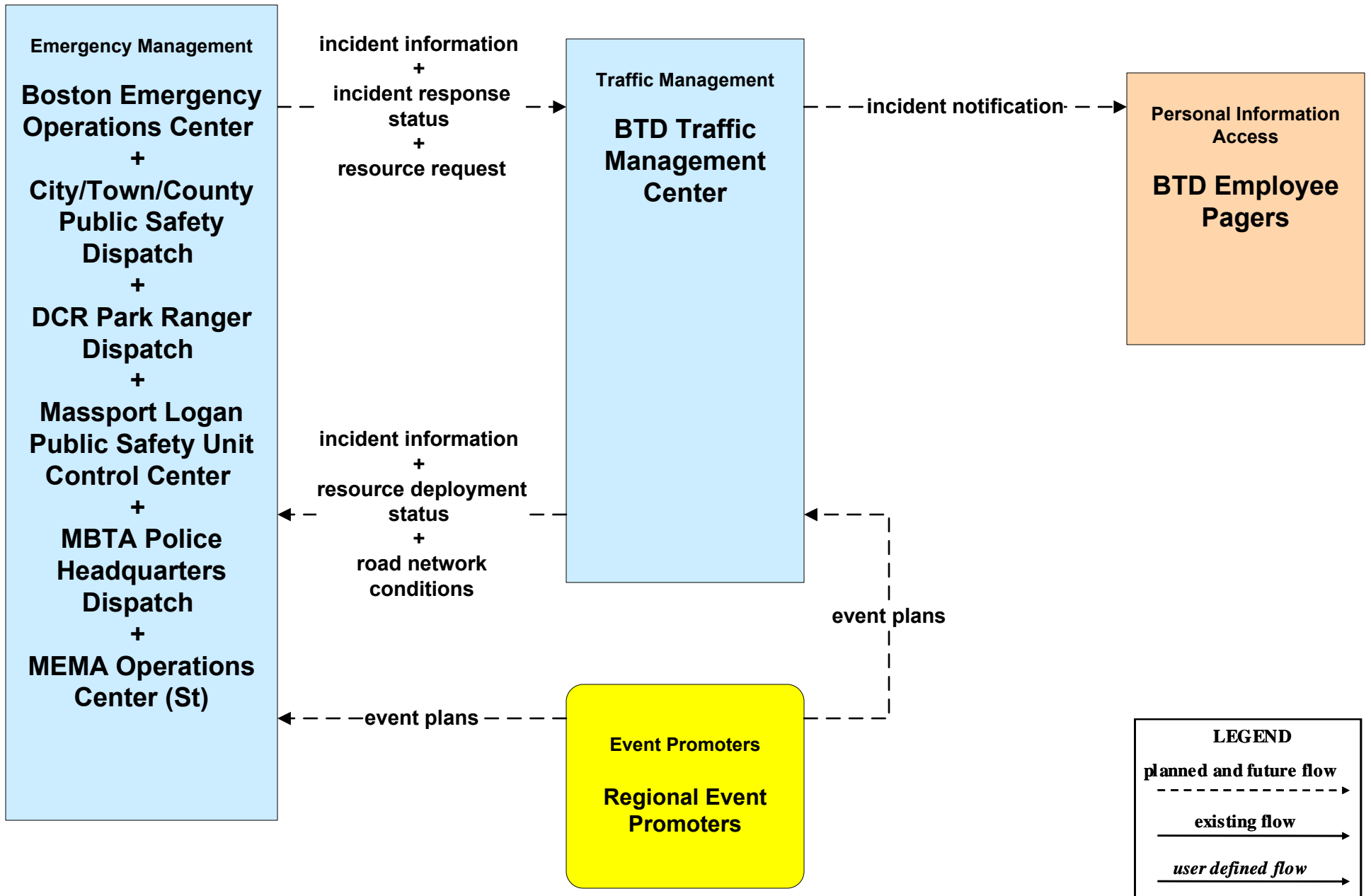


**ATMS07 - Regional Traffic Control  
Local Cities/Towns**

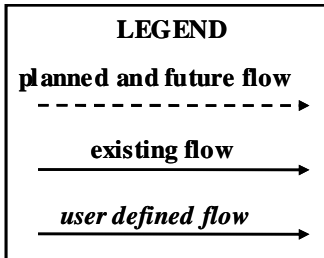
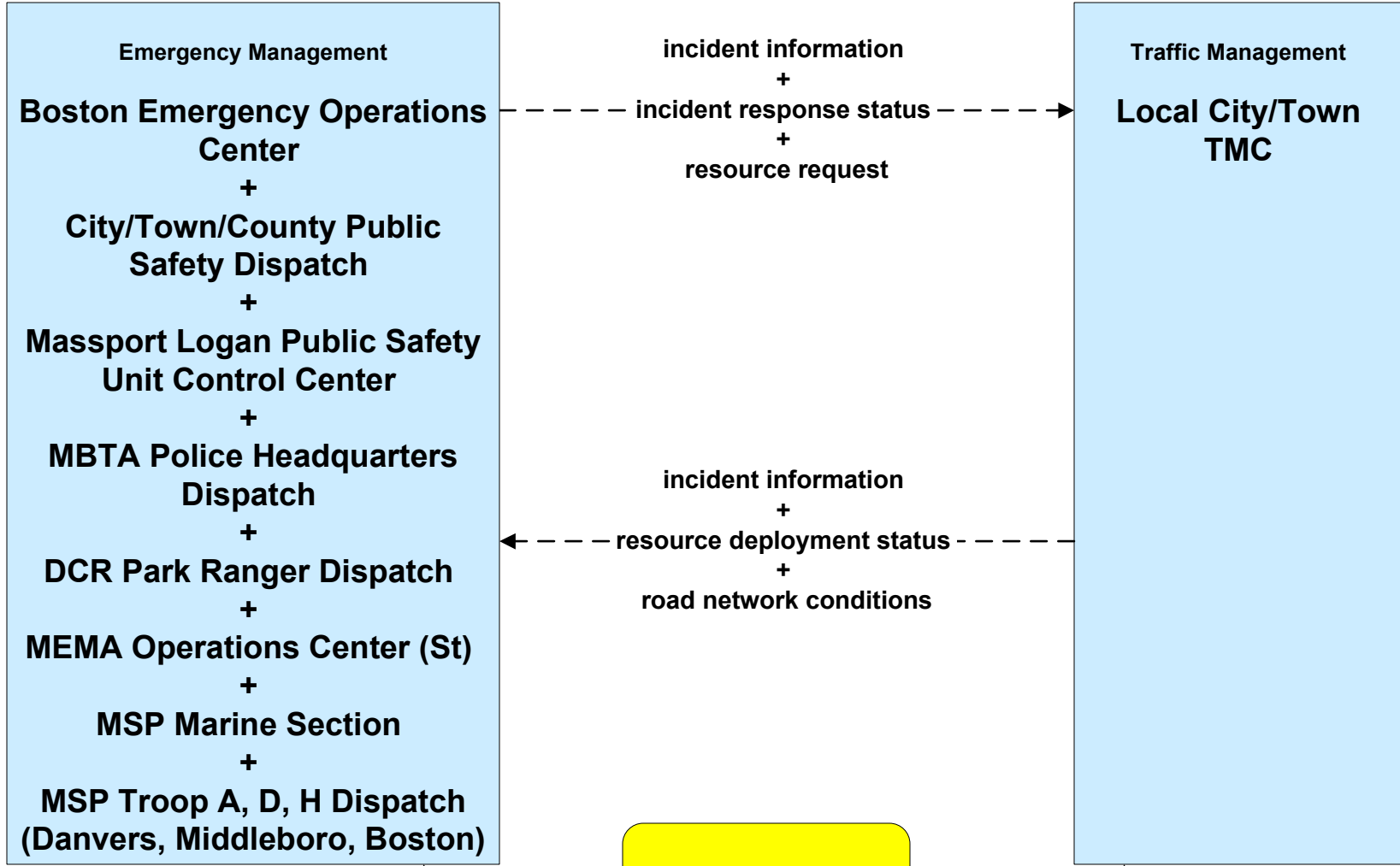




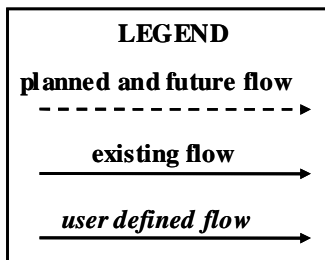
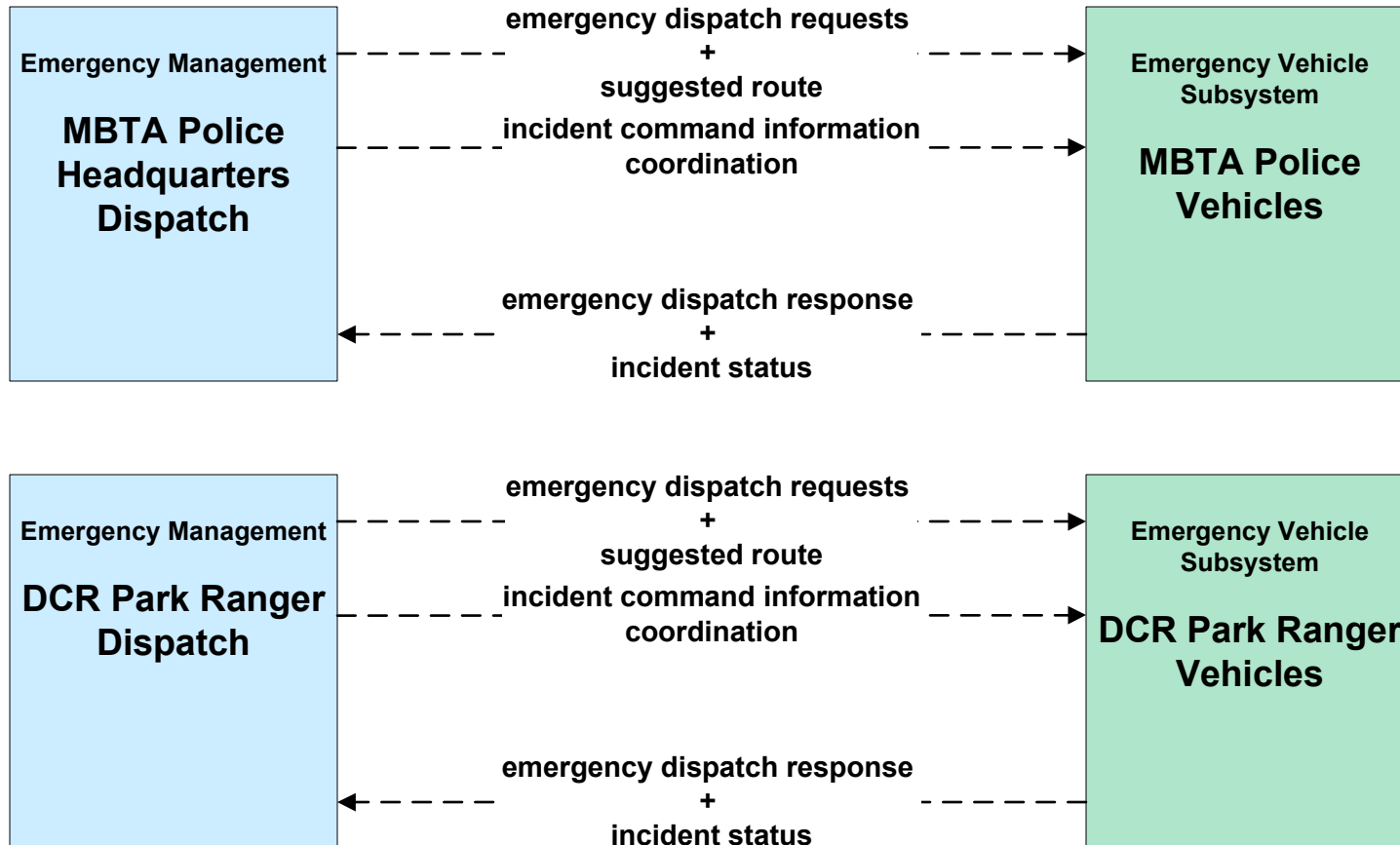
**ATMS08 - Incident Management  
Boston Transportation Department (TM/EM)**



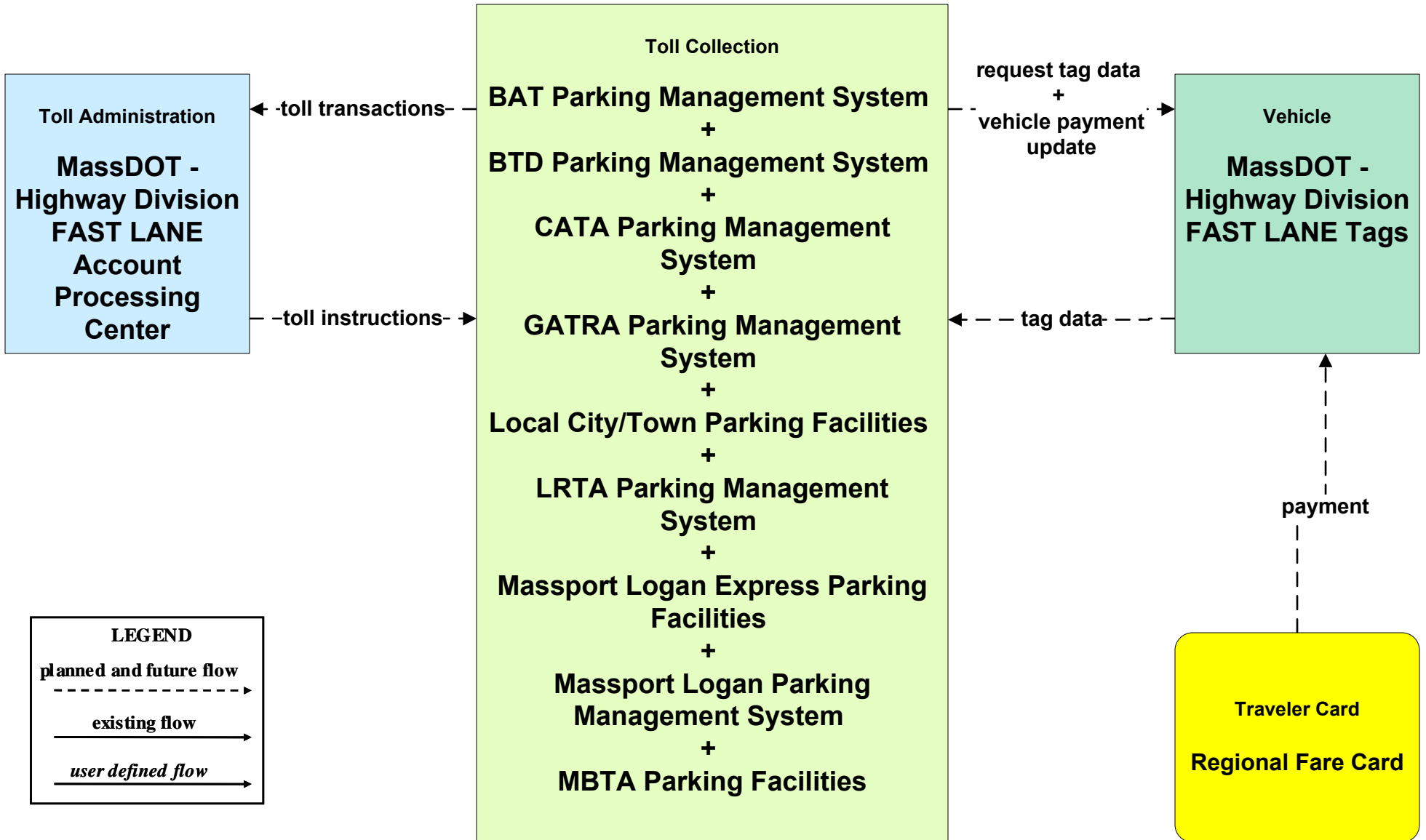
# ATMS08 - Incident Management Local Cities/Towns (TM/EM)



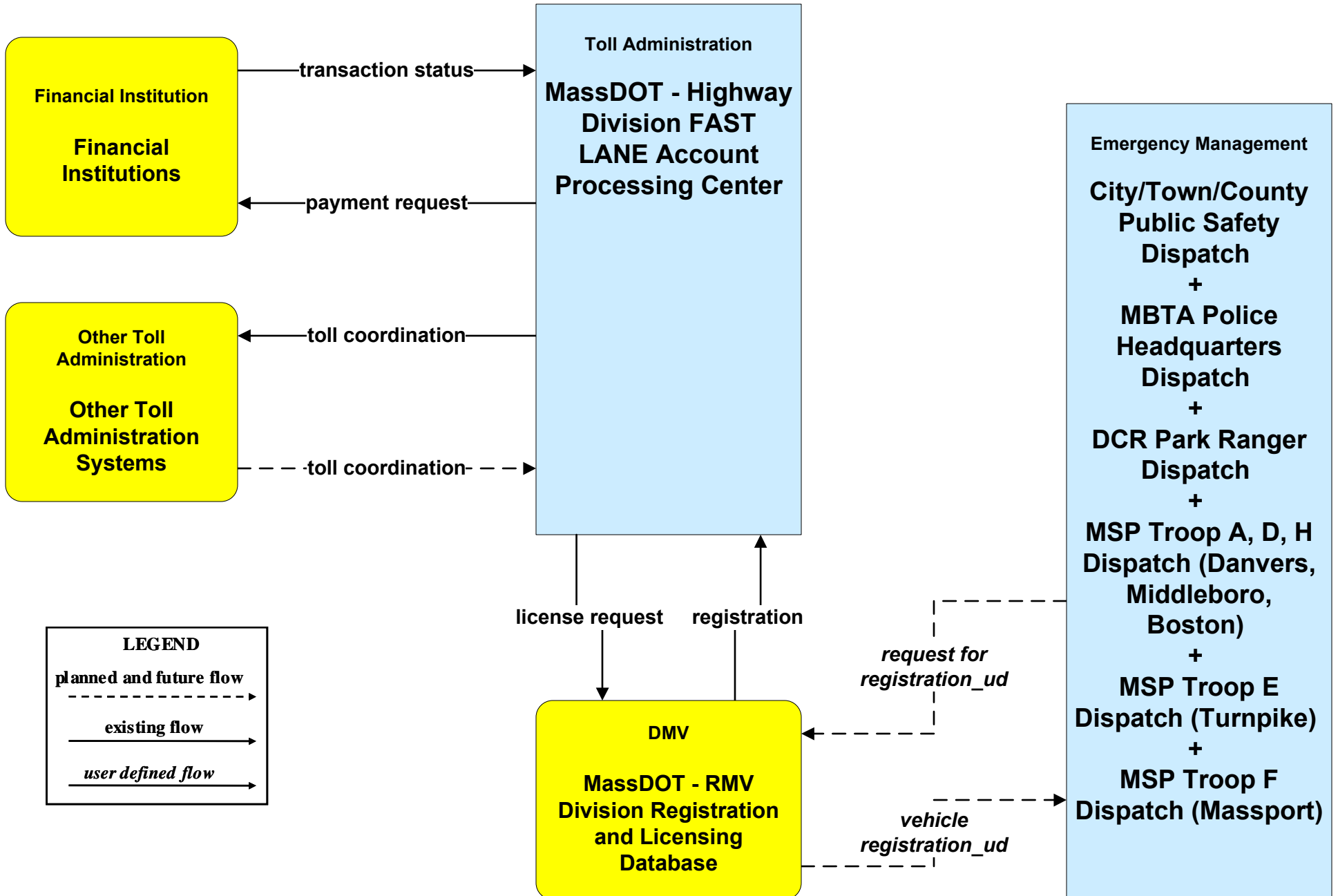
**ATMS08 - Incident Management  
MBTA and DCR (EM/EV)**



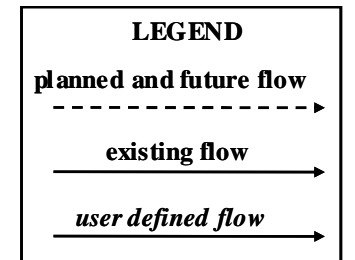
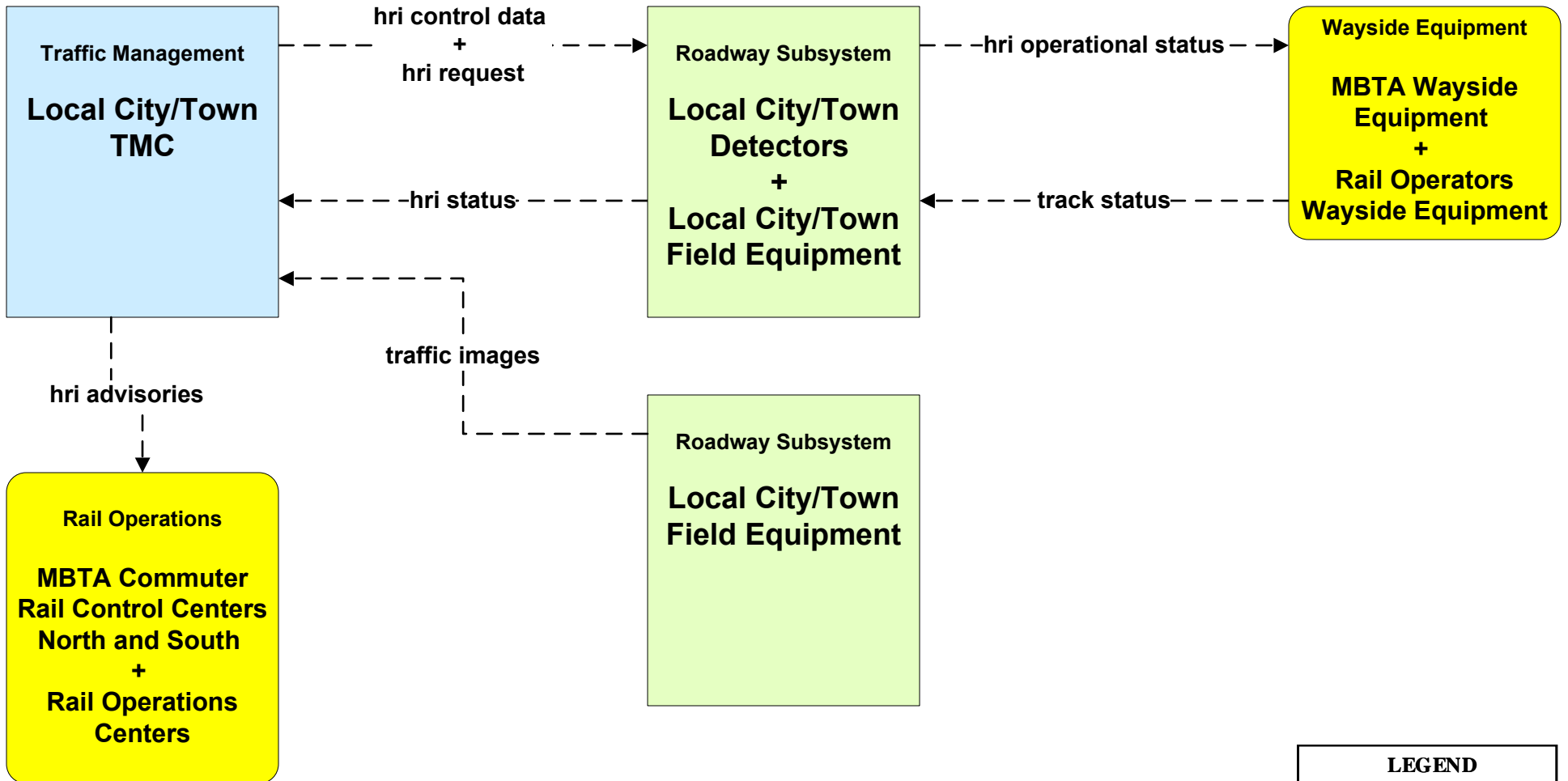
**ATMS10 - Electronic Toll Collection  
MassDOT - Highway Division (2 of 3)**



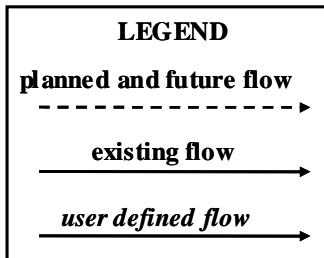
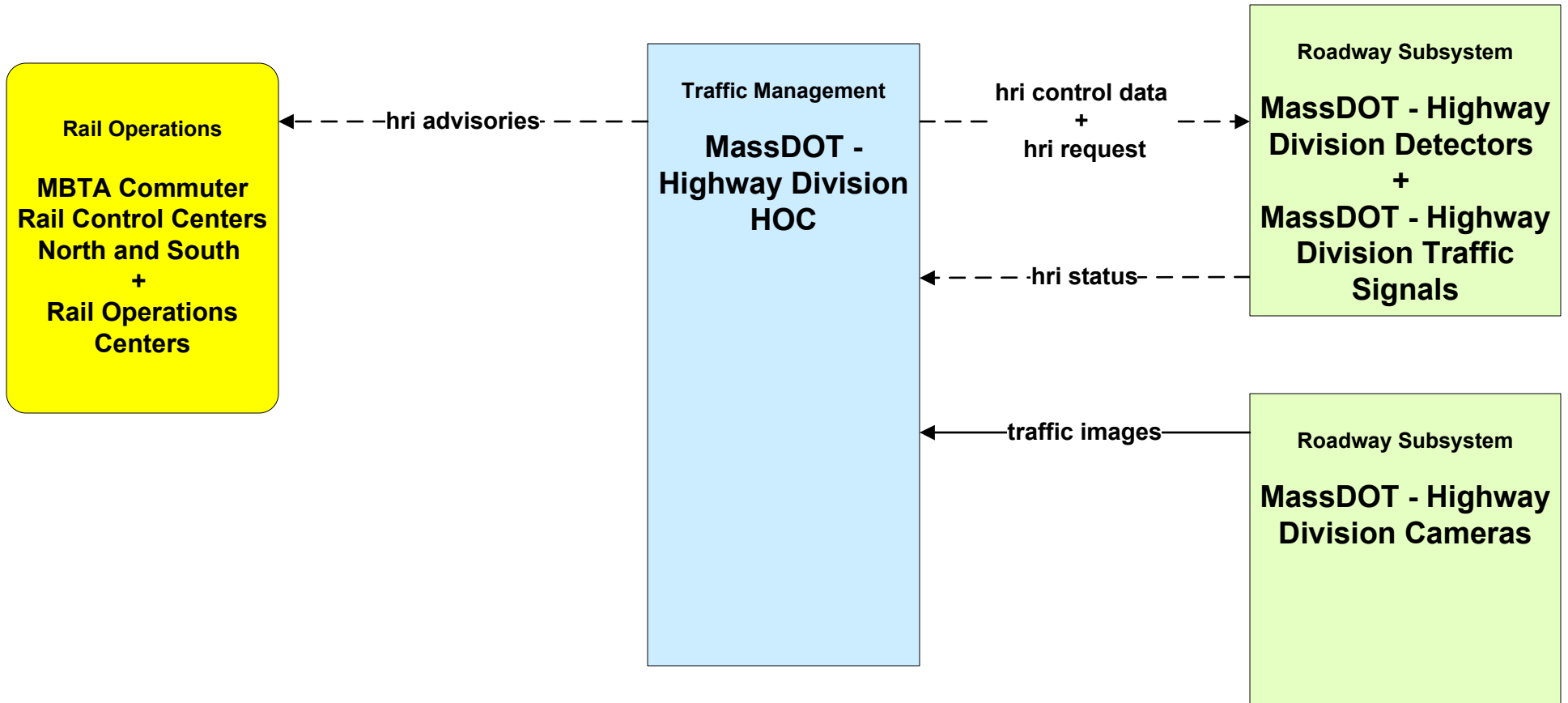
**ATMS10 - Electronic Toll Collection  
MassDOT - Highway Division (3 of 3)**



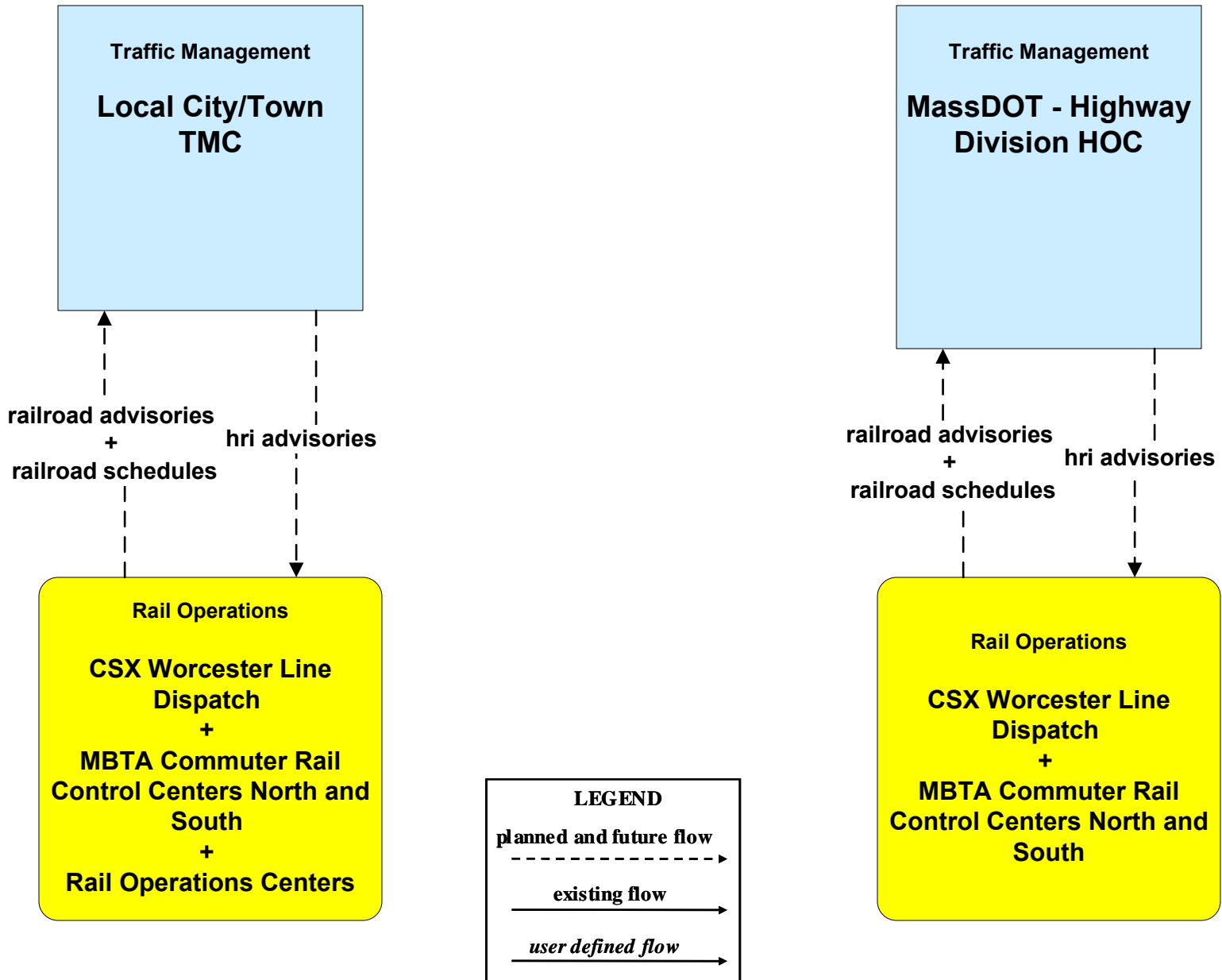
# ATMS13 - Standard Railroad Crossing Local Cities/Towns



**ATMS13 - Standard Railroad Crossing  
MassDOT - Highway Division**

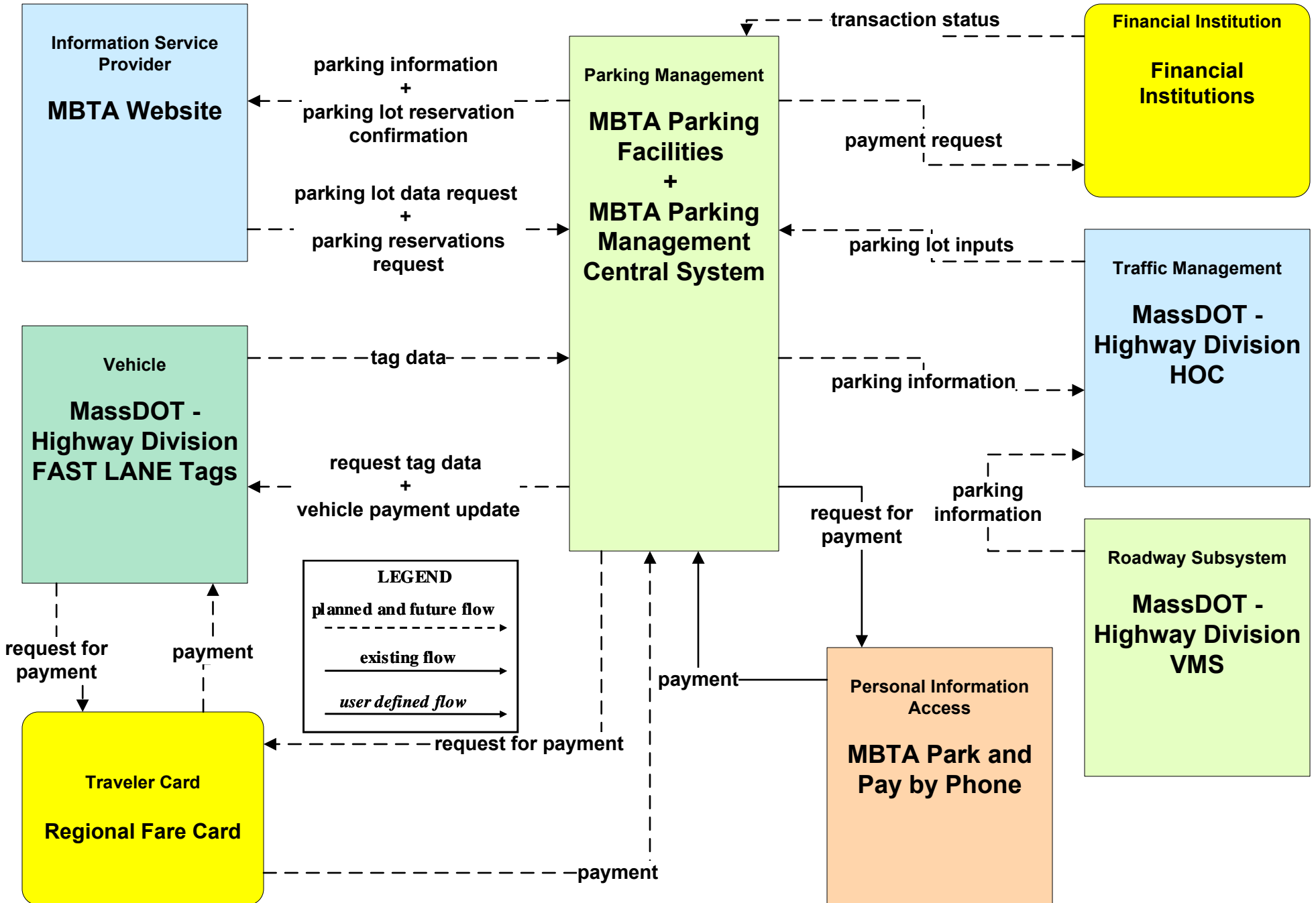


**ATMS15 - Railroad Operations Coordination  
MassDOT - Highway Division and Local Cities/Towns**

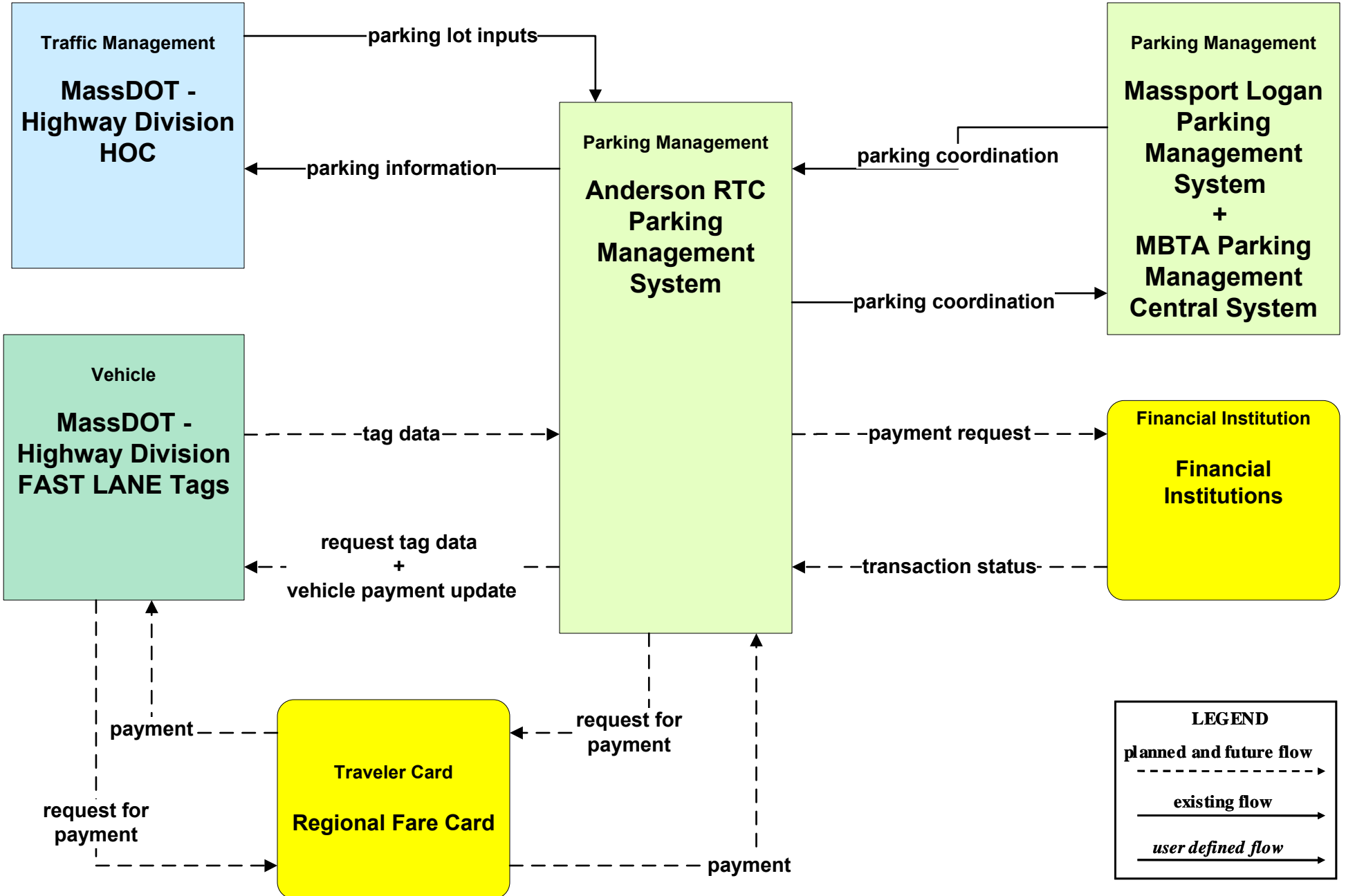




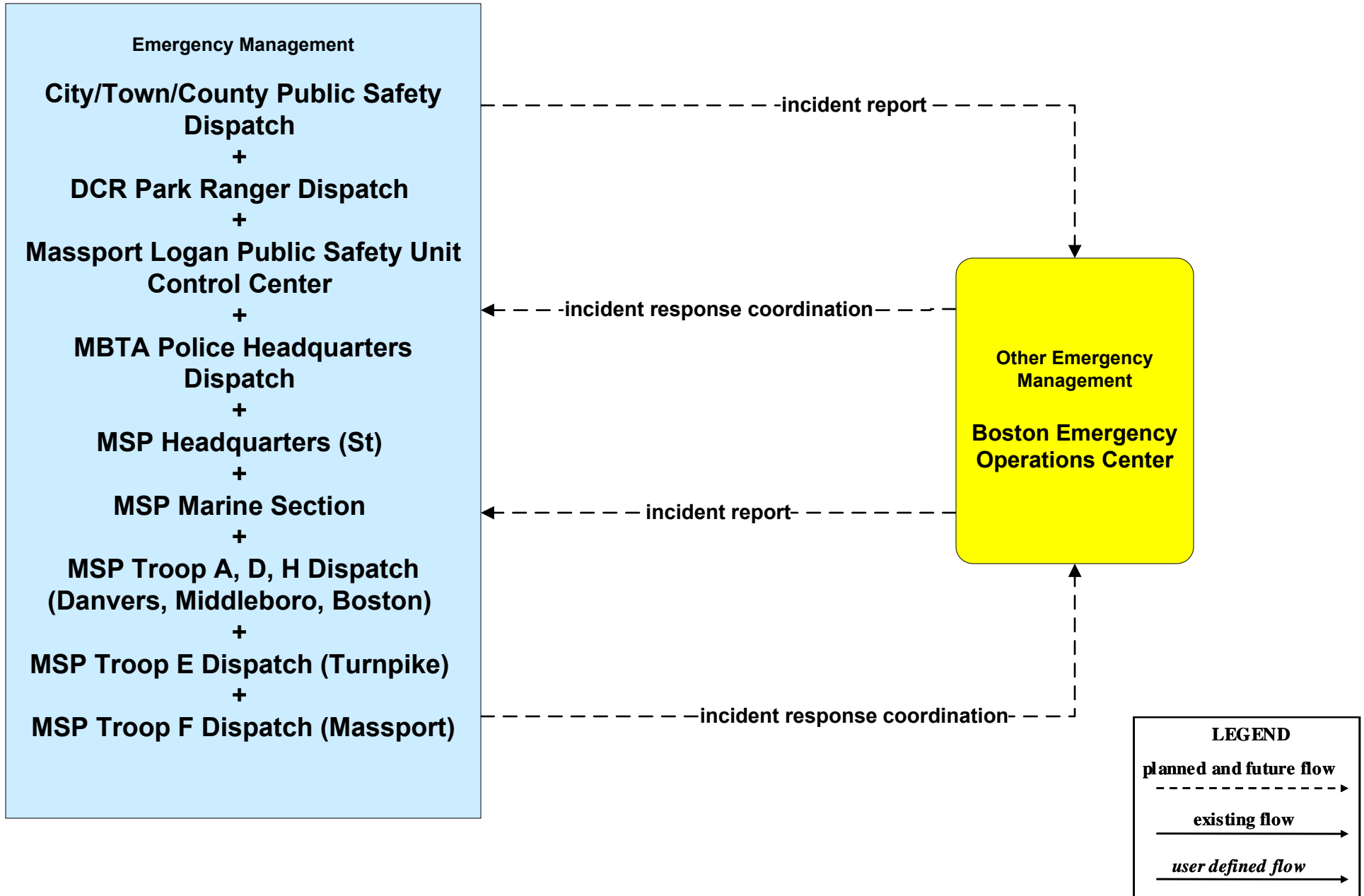
# ATMS16 - Parking Facility Management MBTA Parking Management System



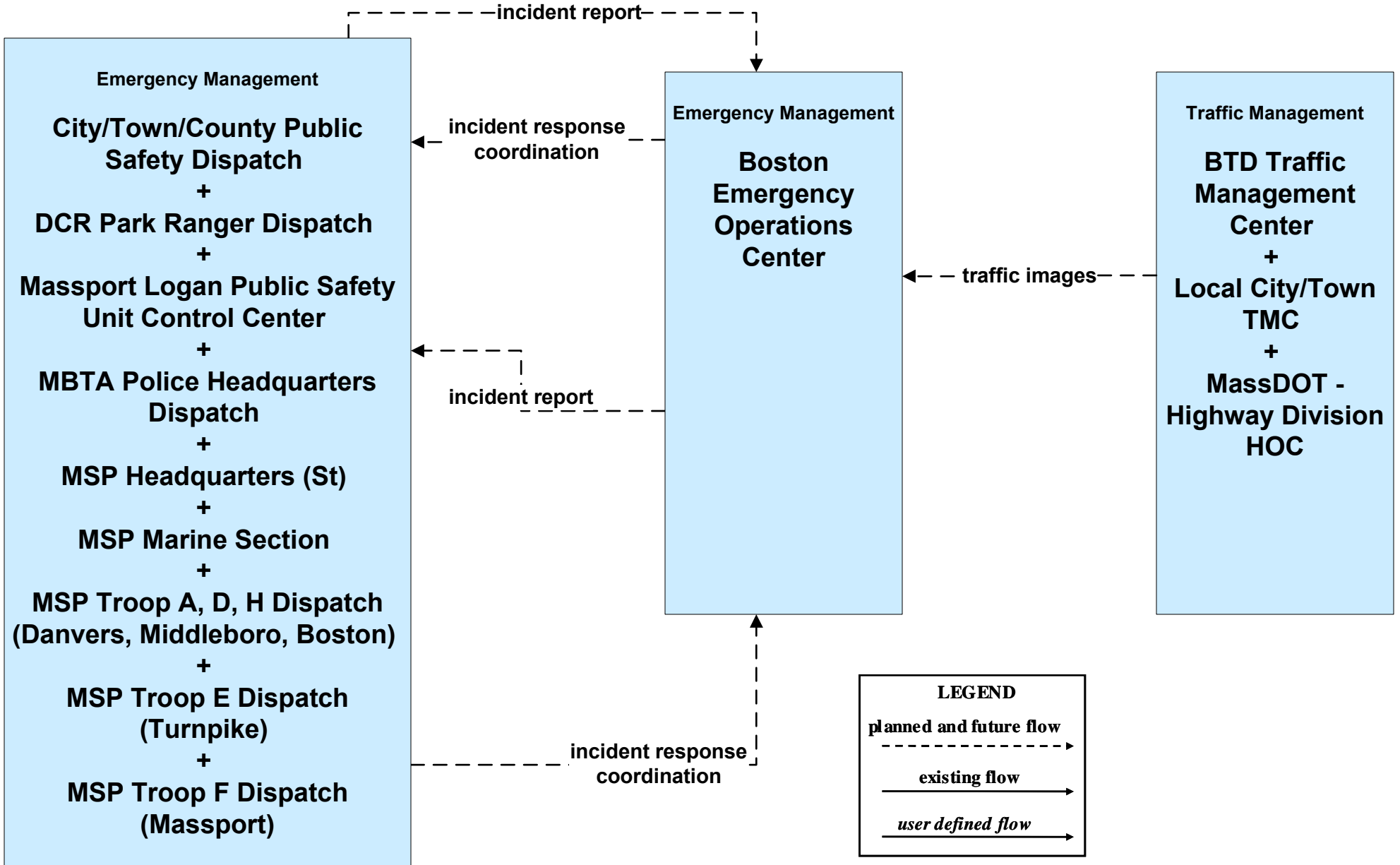
# ATMS16 - Parking Facility Management Anderson RTC Parking Management System



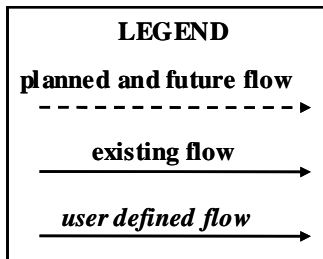
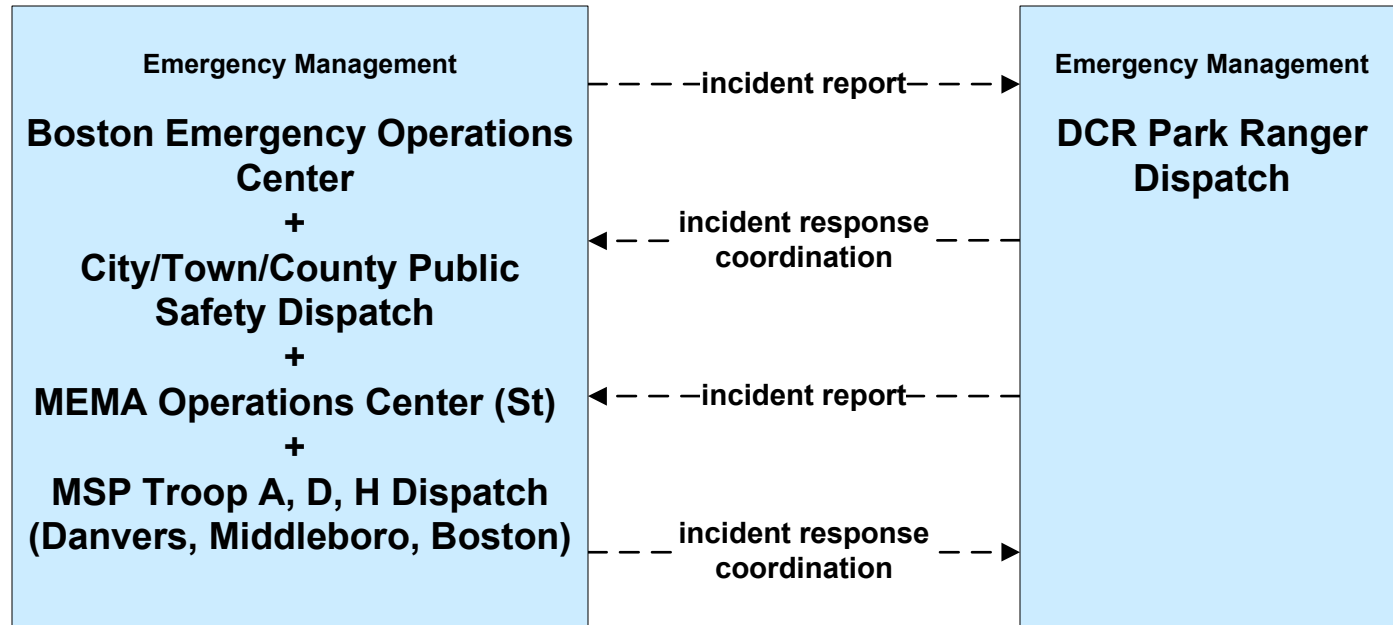
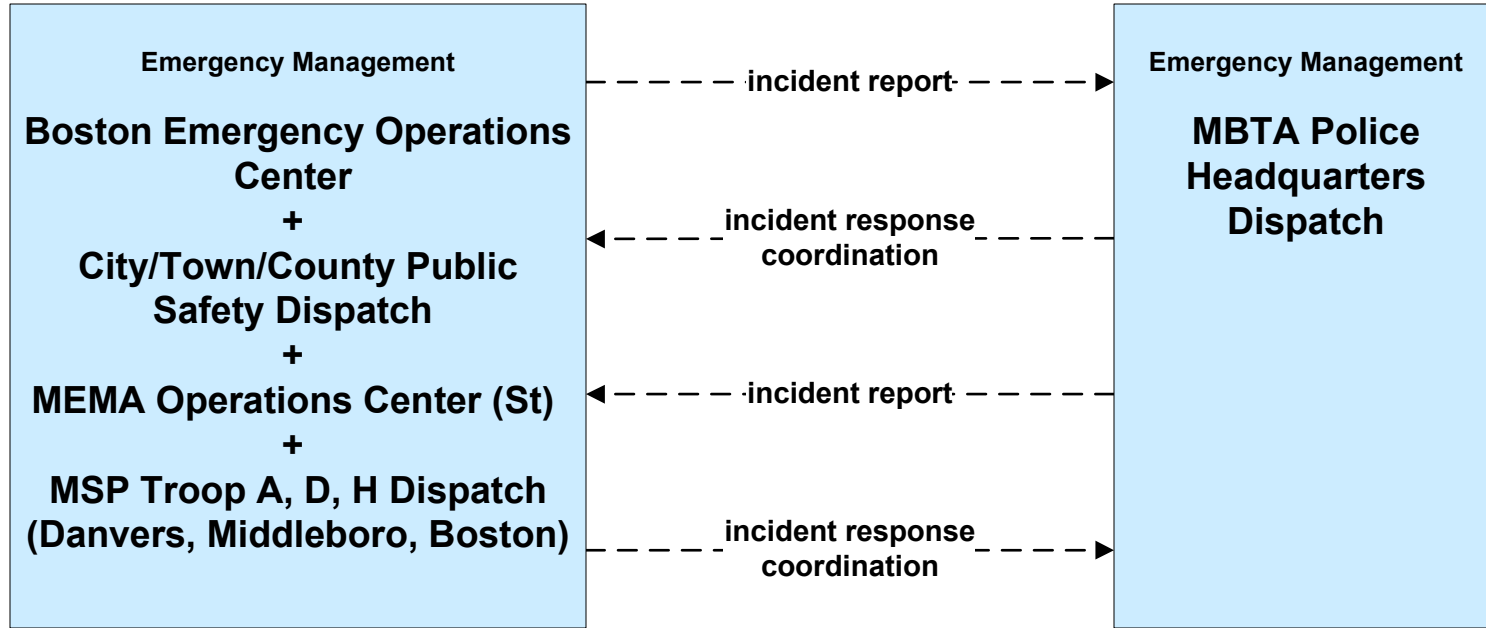
**EM01 - Emergency Response Coordination  
PSNA Network**



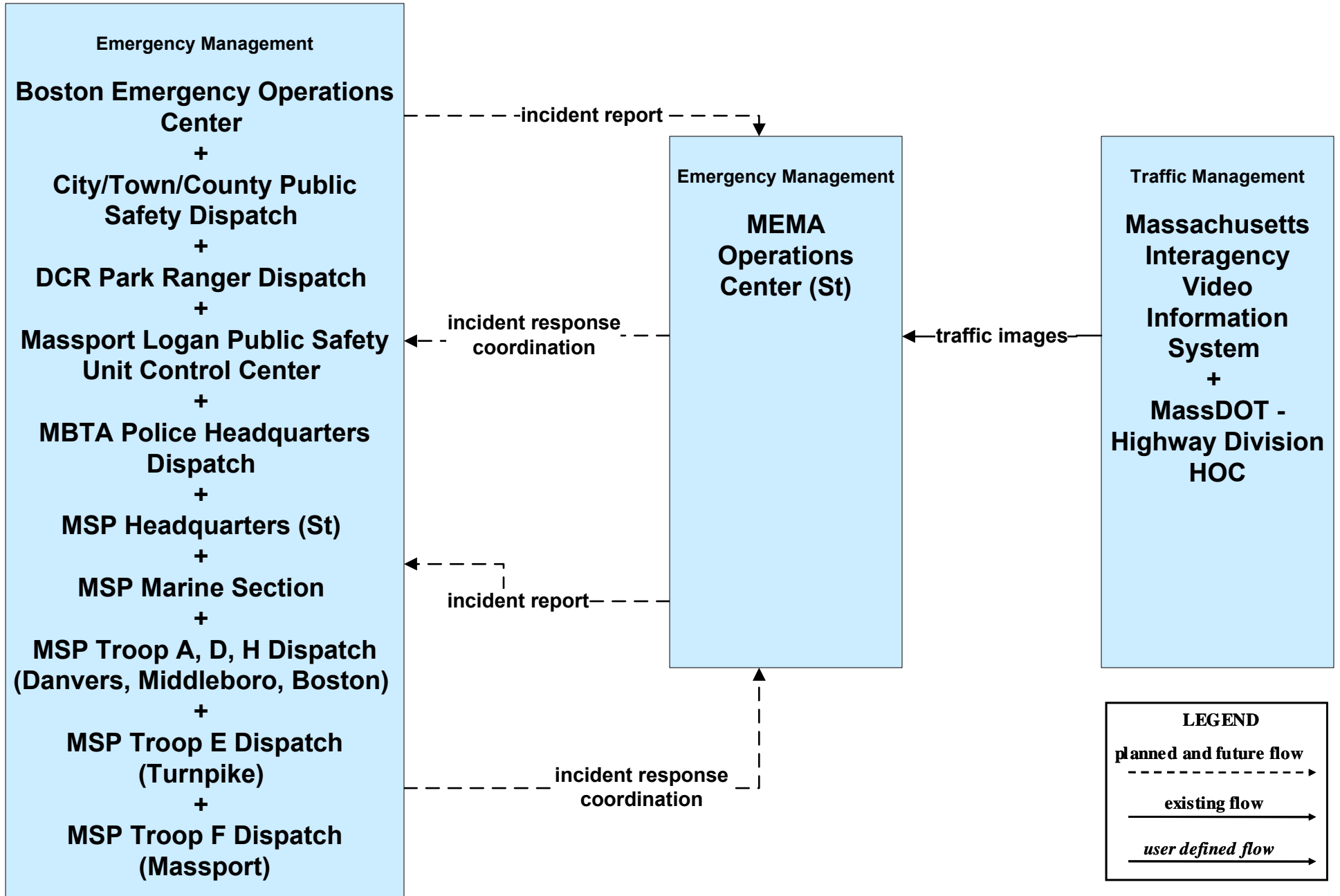
**EM01 - Emergency Response Coordination  
Boston Emergency Operations Center**



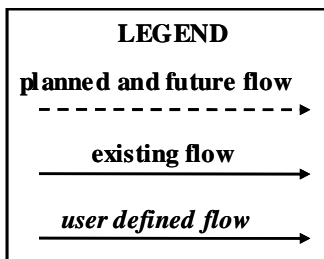
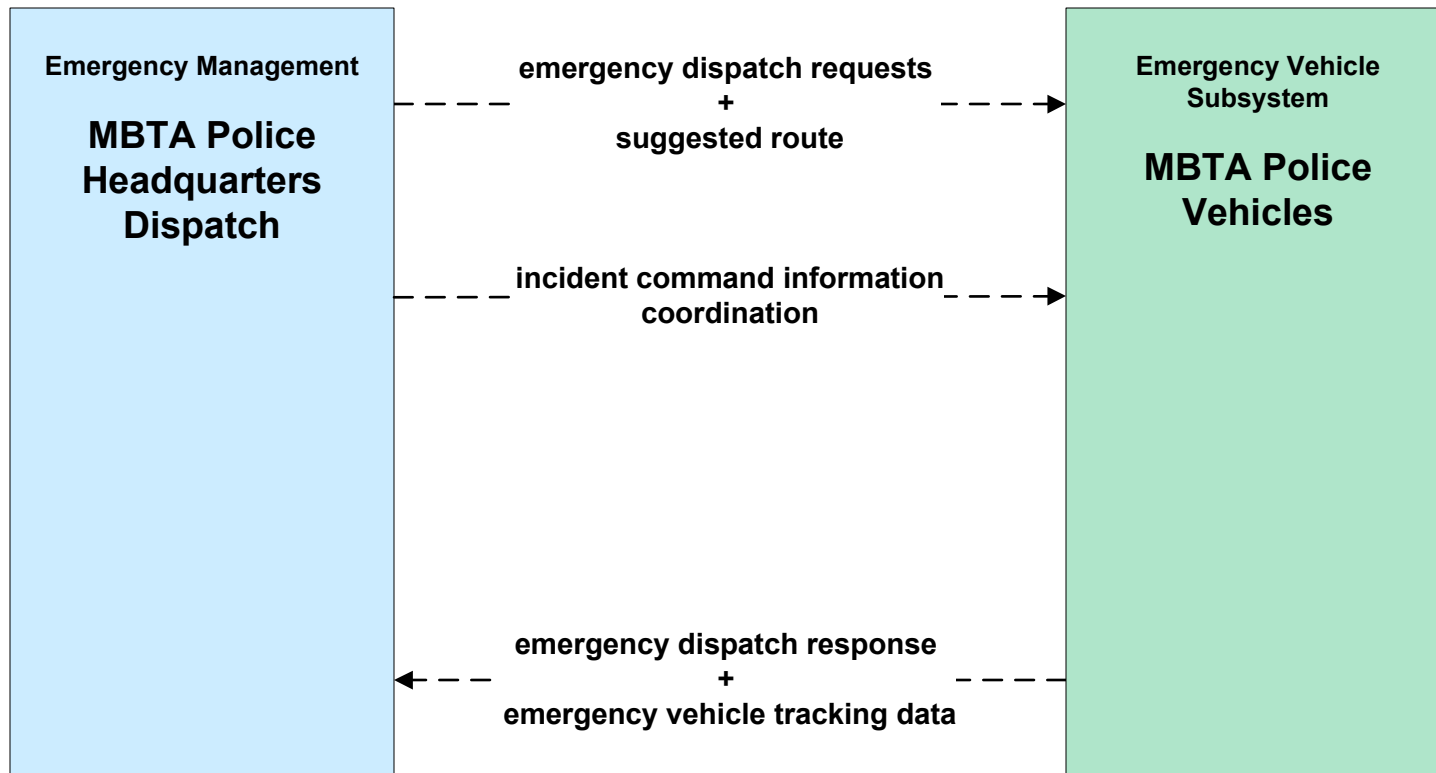
**EM01 - Emergency Response Coordination  
MBTA and DCR Dispatch**



**EM01 - Emergency Response Coordination  
MEMA**

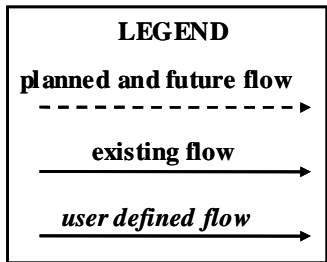
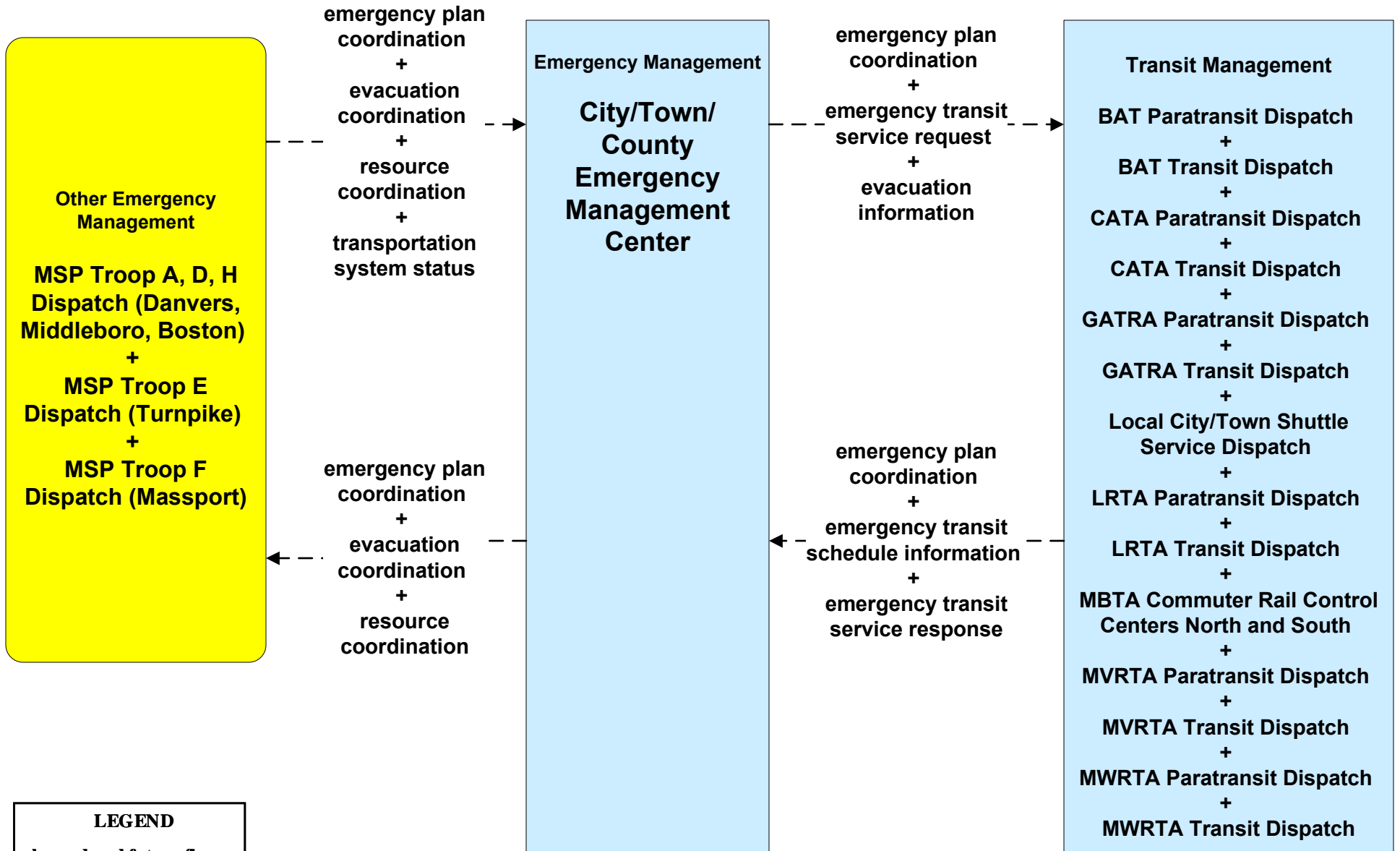


# EM02 - Emergency Routing MBTA



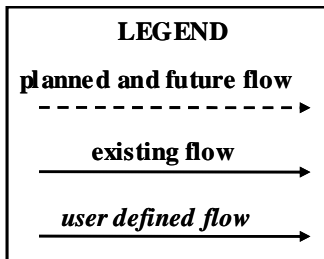
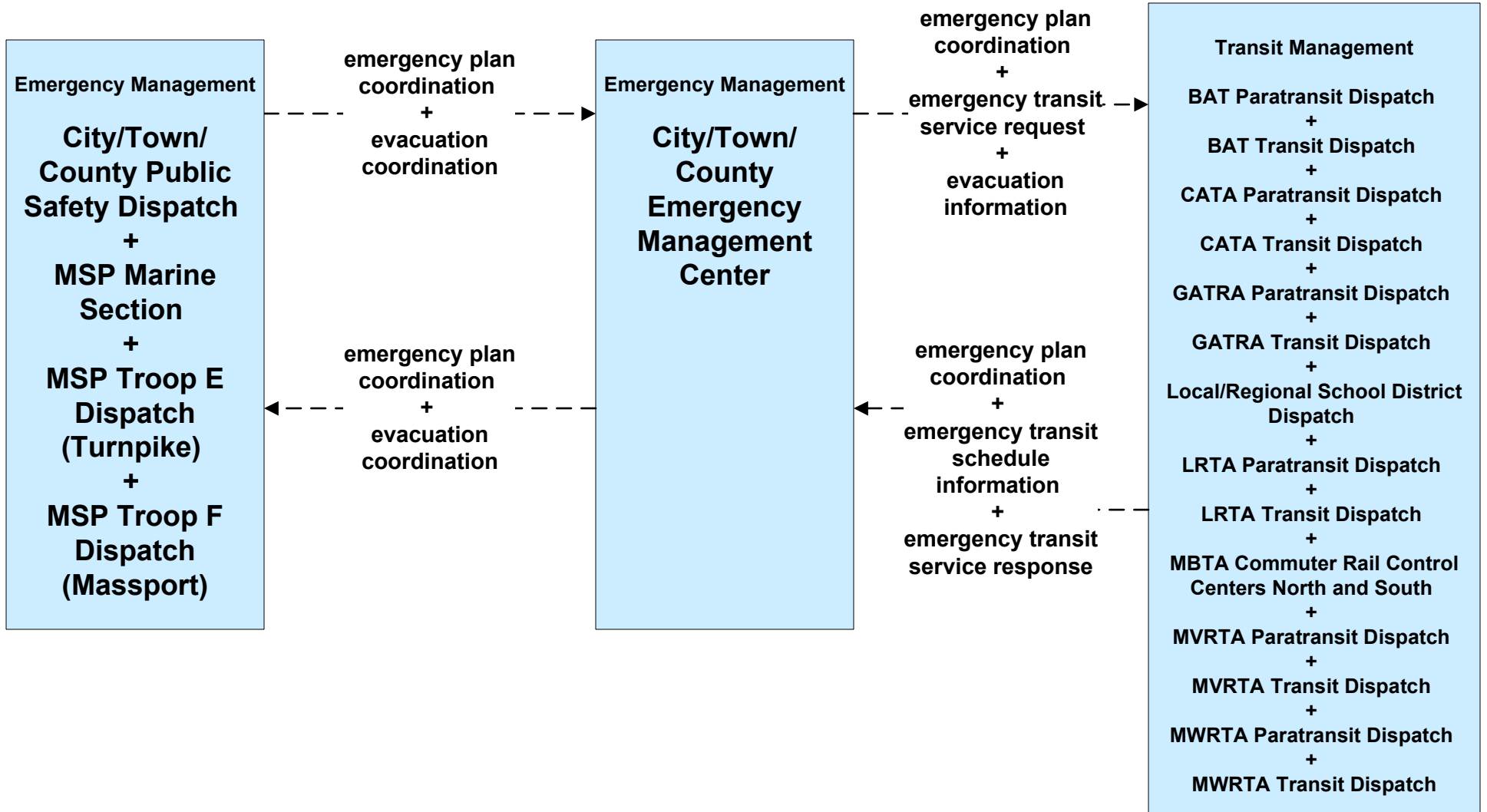
# EM08 - Disaster Response

## City/Town/County Emergency Management Center (2 of 2)





**EM09 - Evacuation and Reentry Management  
City/Town/County Emergency Management Center (2 of 2)**



**MC04 - Weather Information Processing and Distribution  
Private and National Weather Services (1 of 2)**

