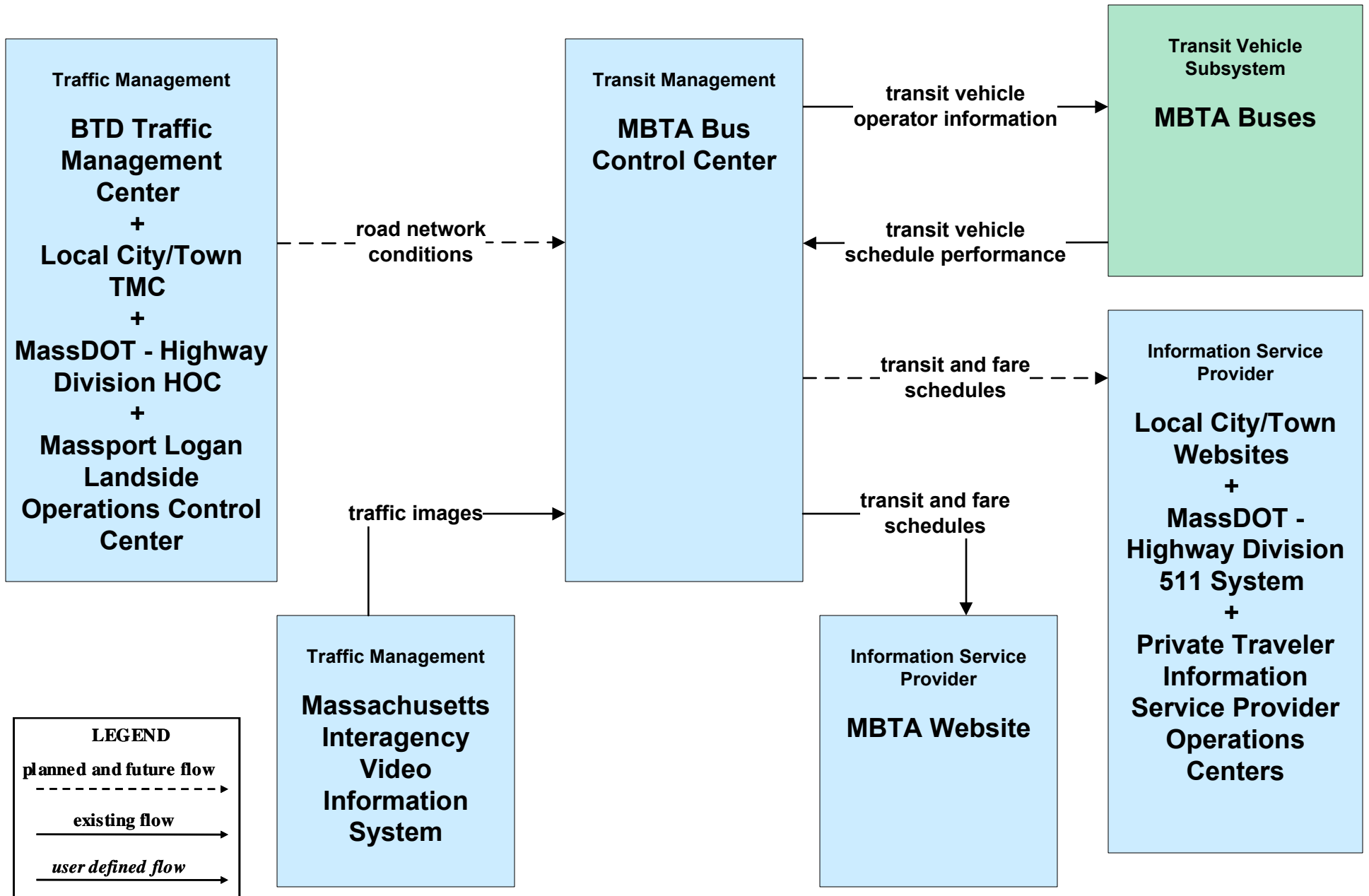
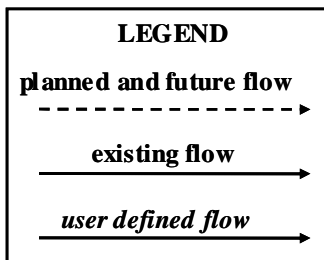
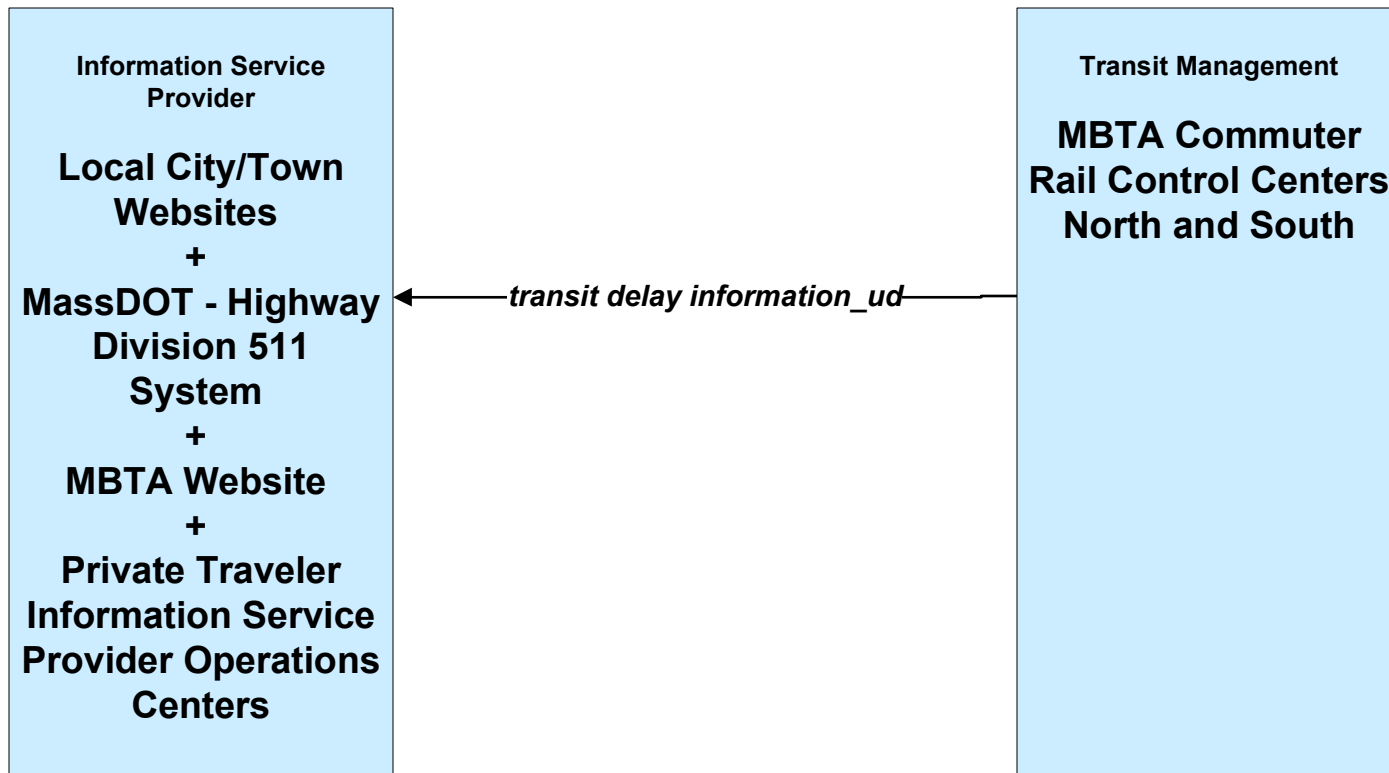


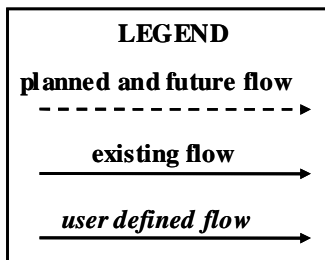
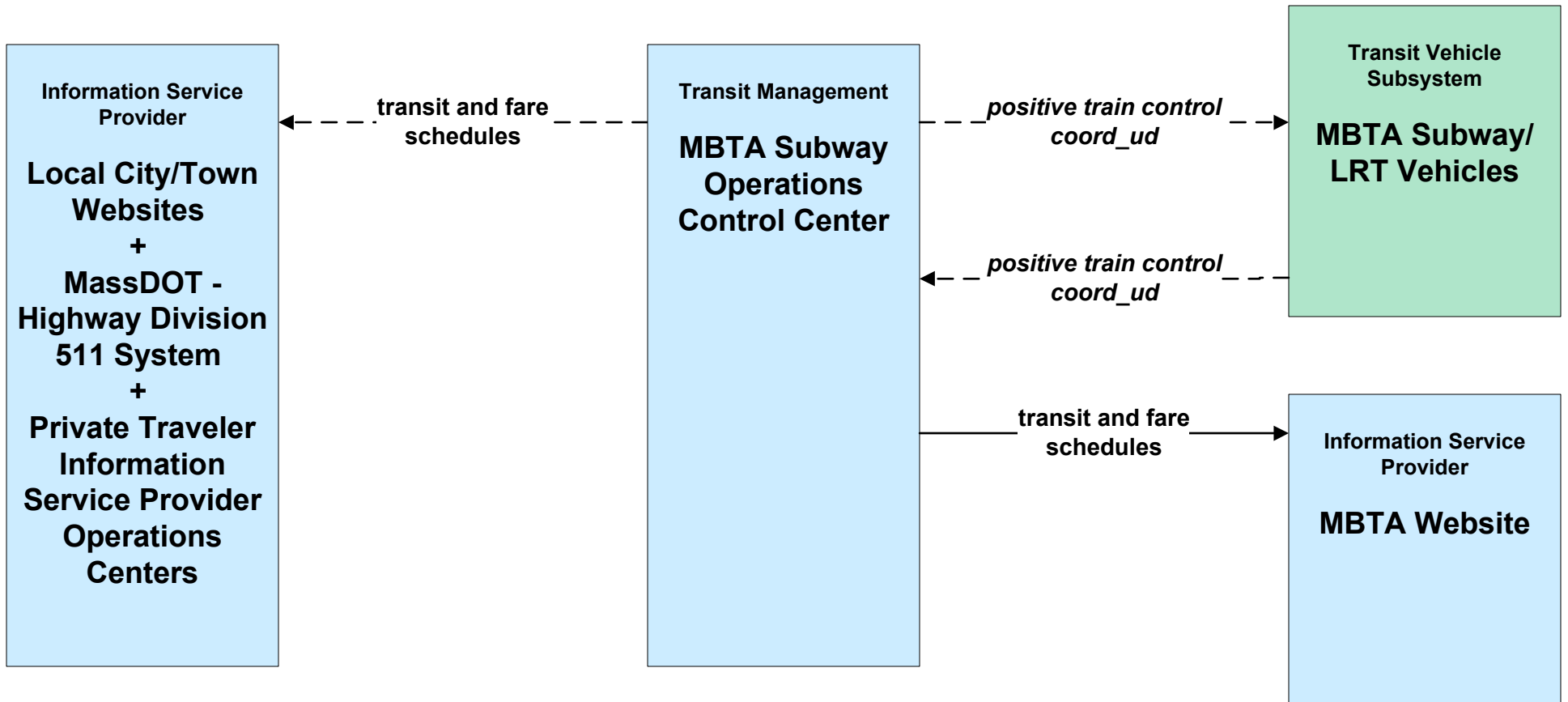
APTS02 - Transit Fixed-Route Operations MBTA Bus



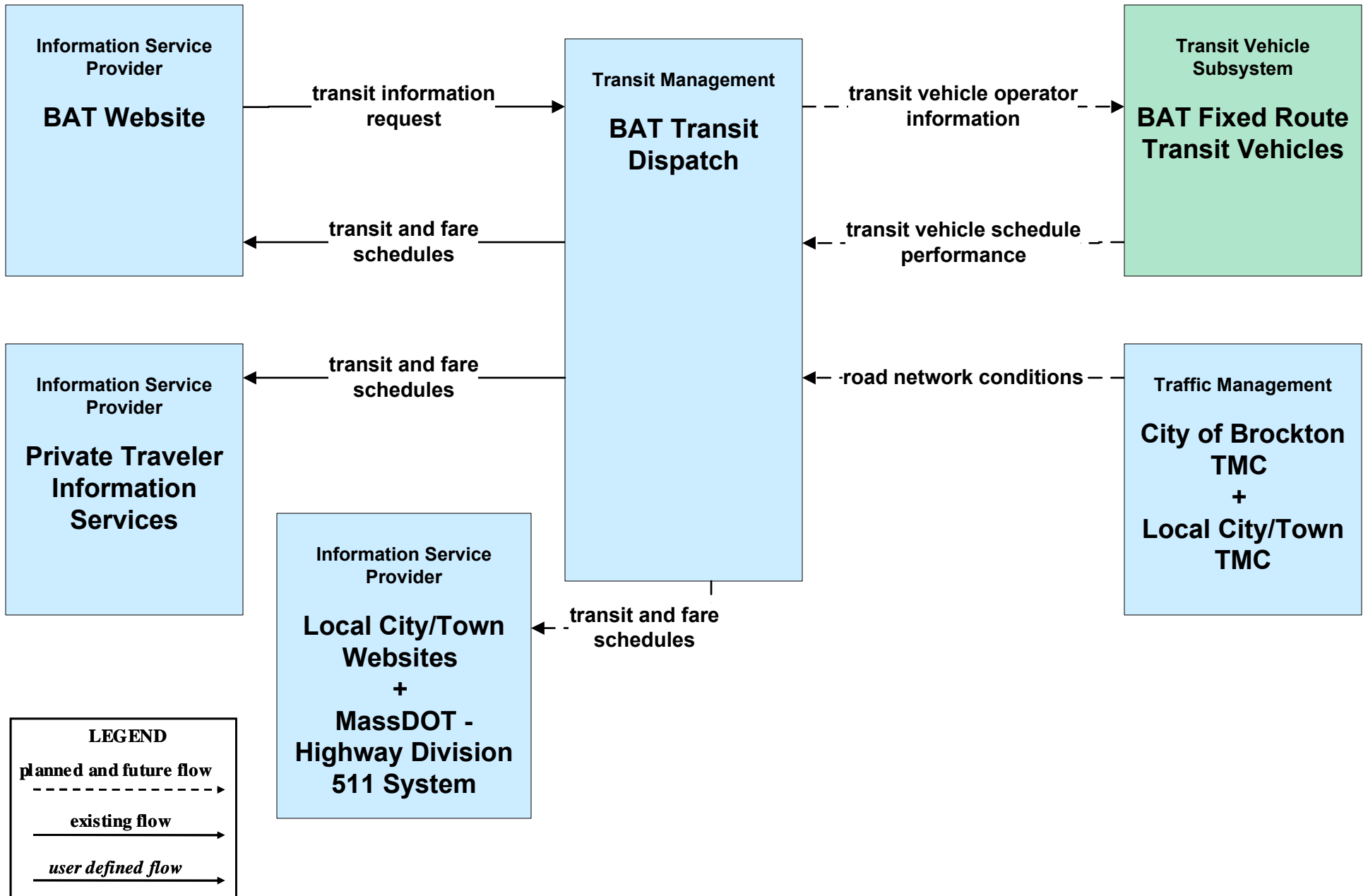
**APTS02 - Transit Fixed-Route Operations
MBTA Commuter Rail**



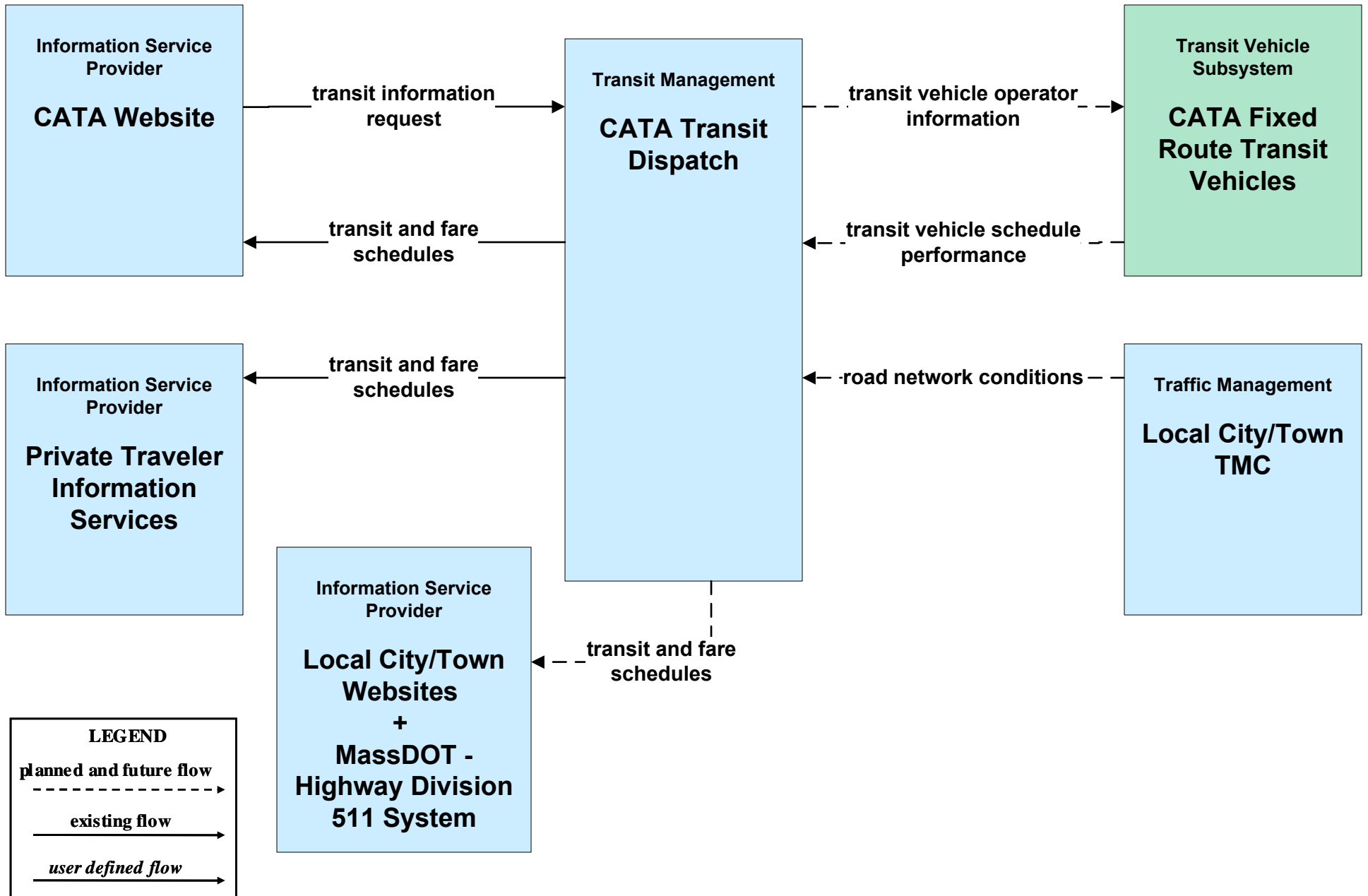
**APTS02 - Transit Fixed-Route Operations
MBTA Subway**



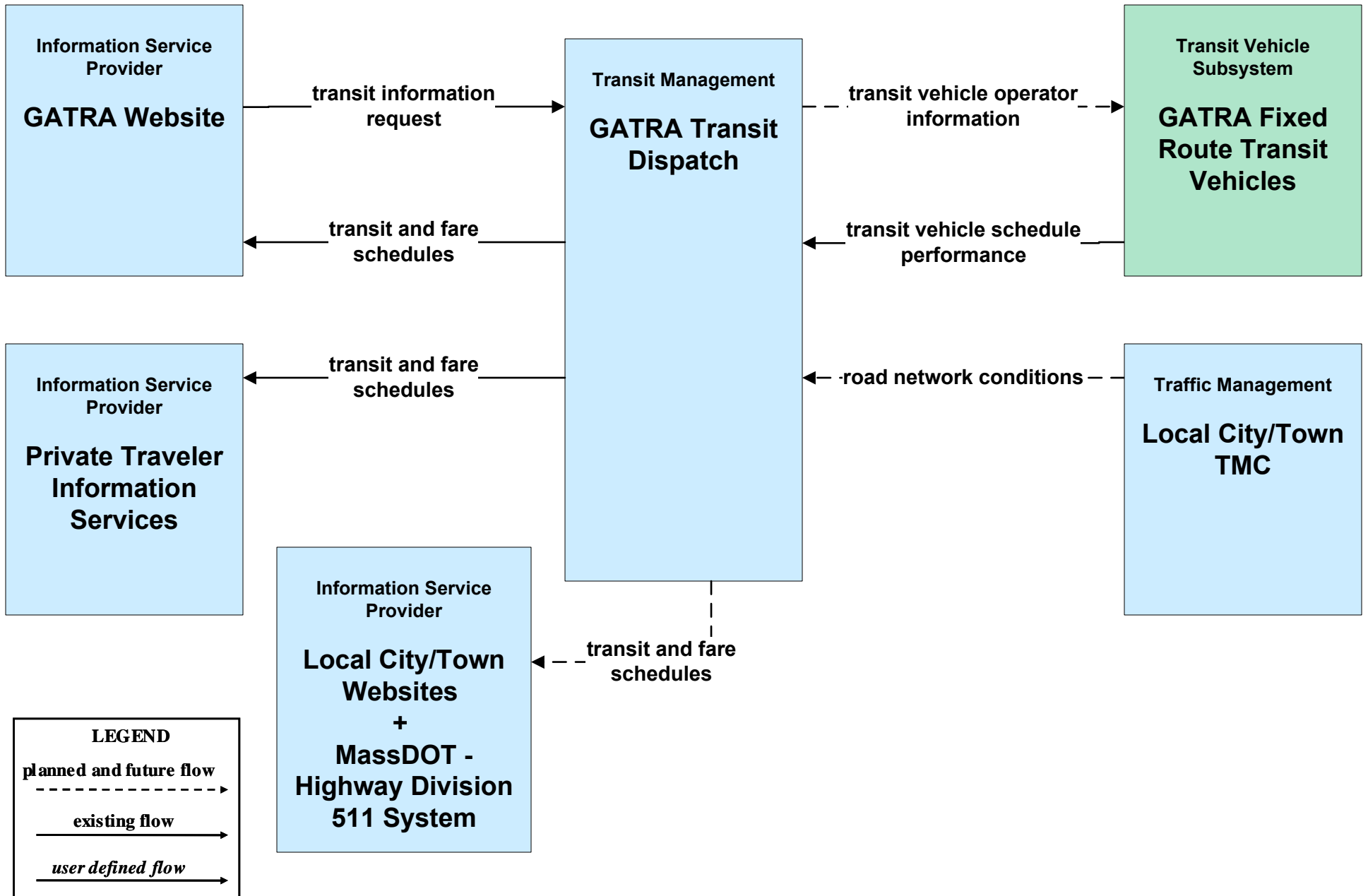
APTS02 - Transit Fixed-Route Operations BAT



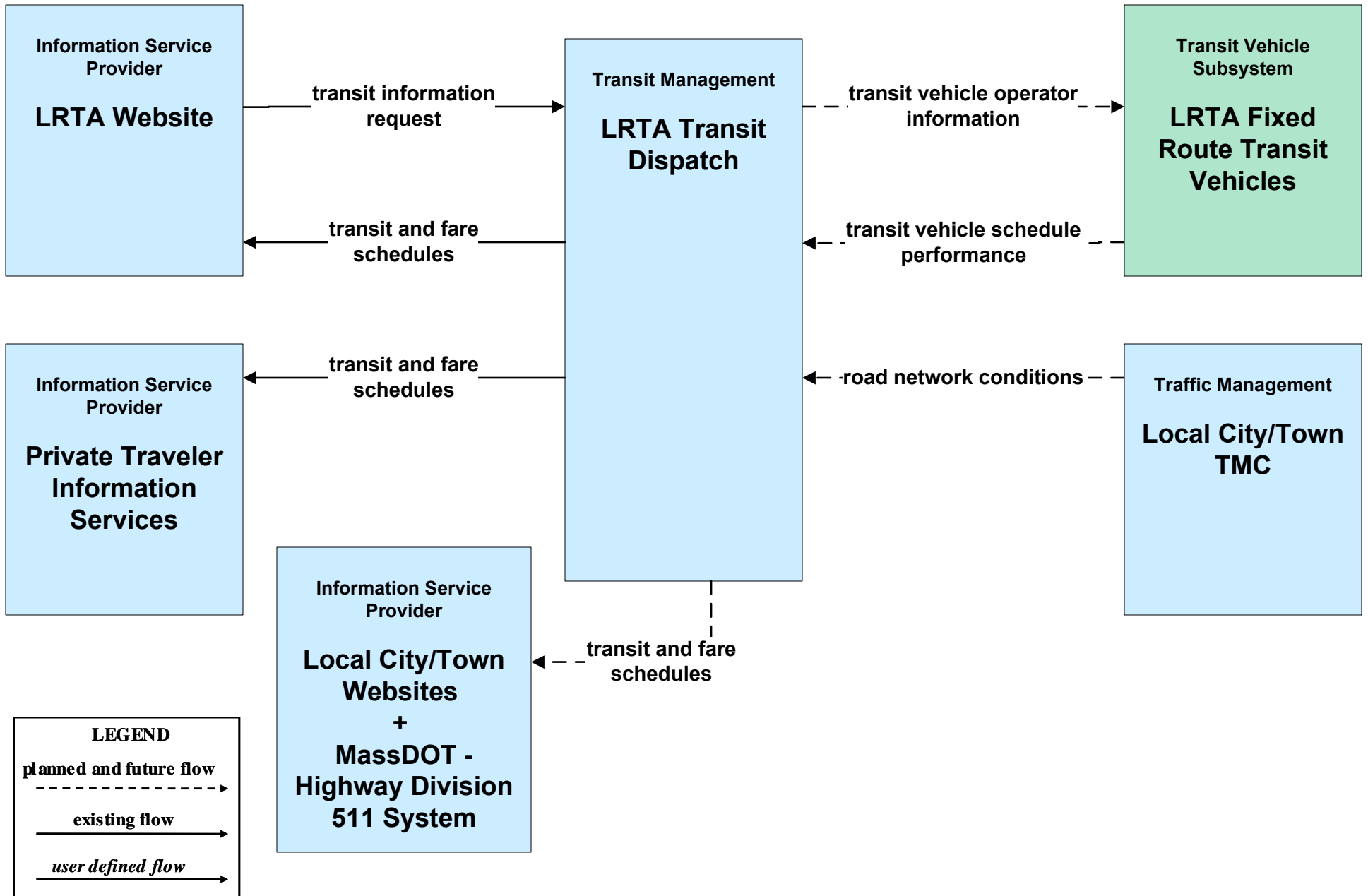
APTS02 - Transit Fixed-Route Operations CATA



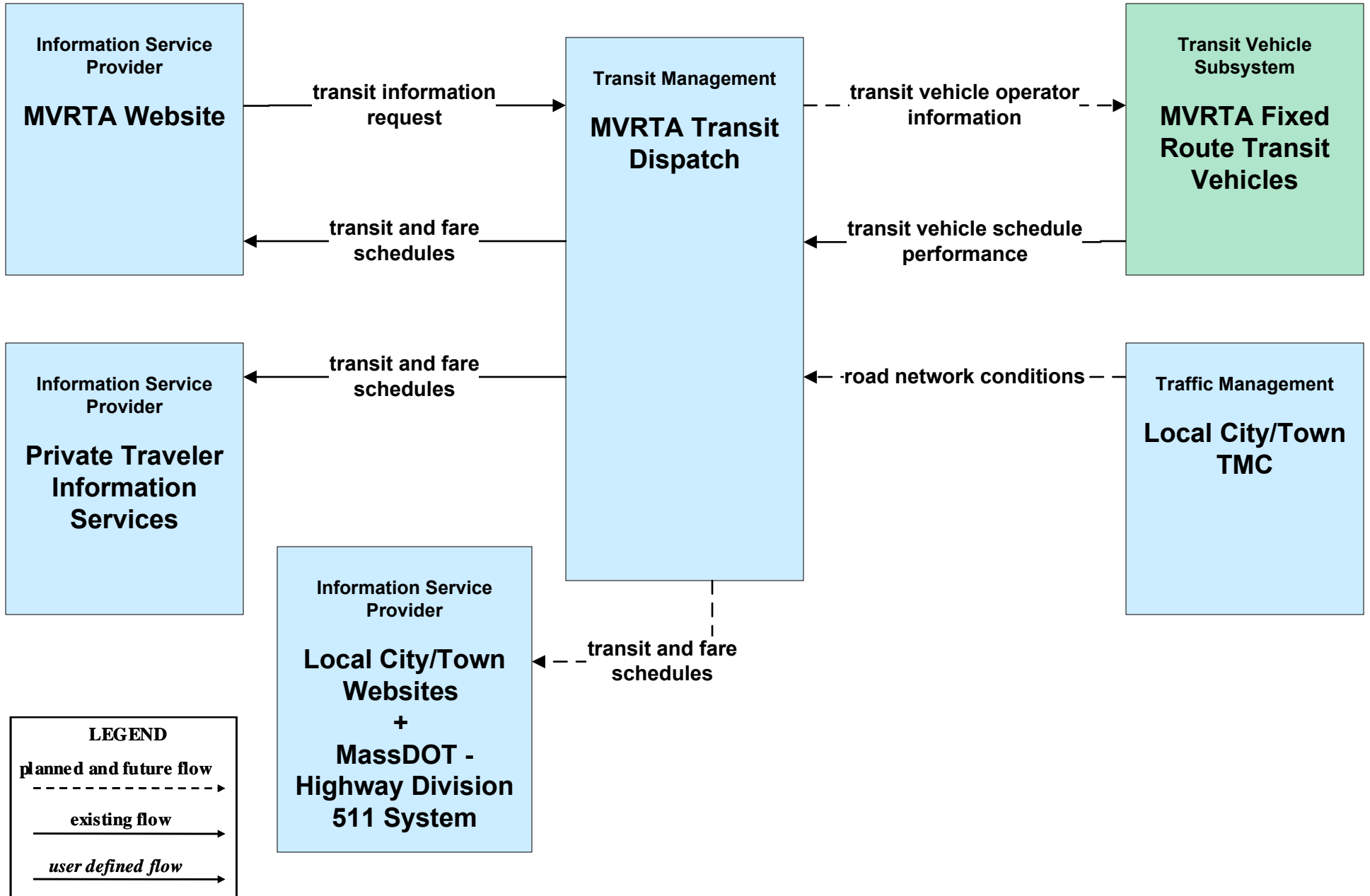
**APTS02 - Transit Fixed-Route Operations
GATRA**



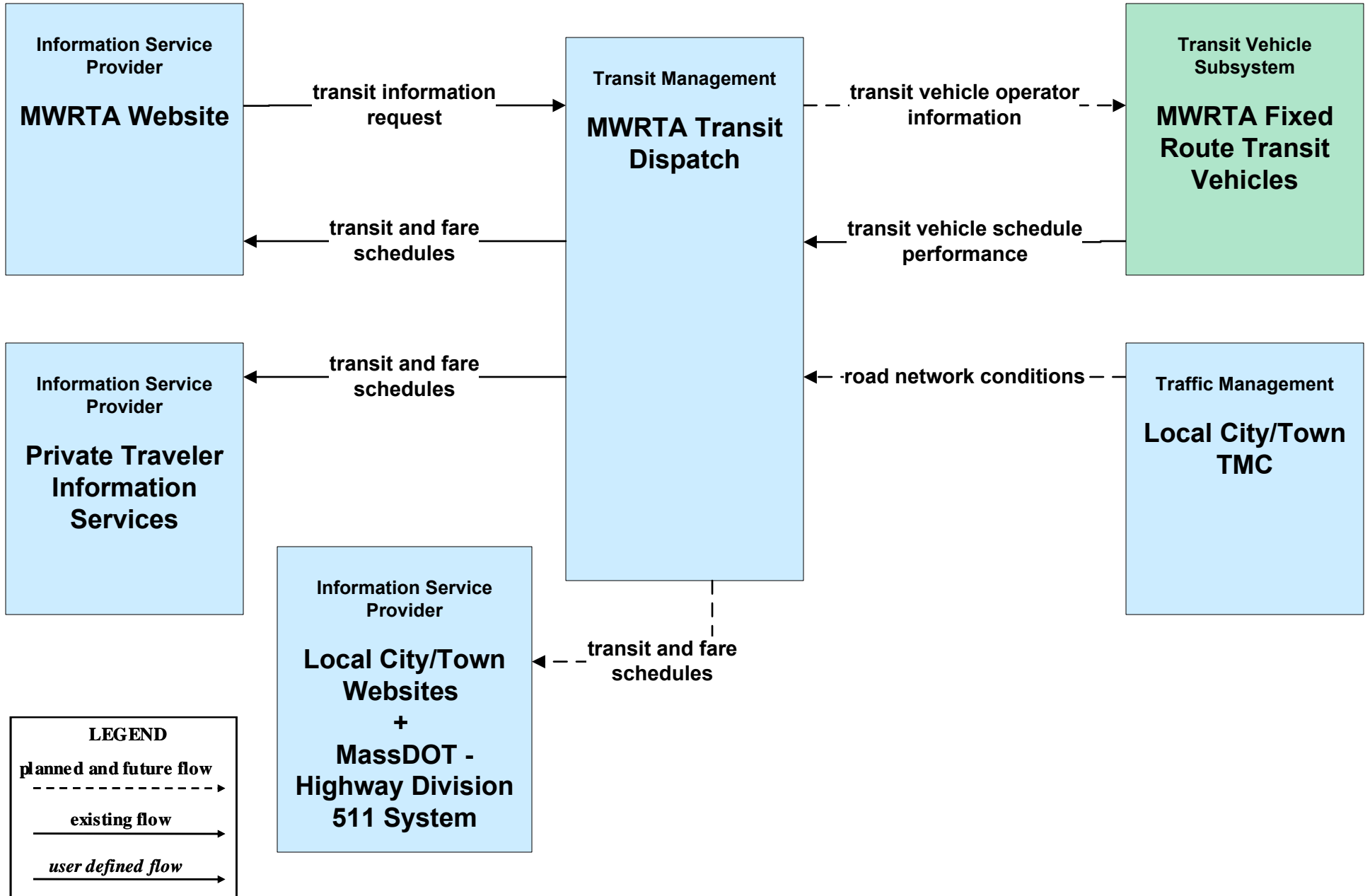
APTS02 - Transit Fixed-Route Operations LRTA



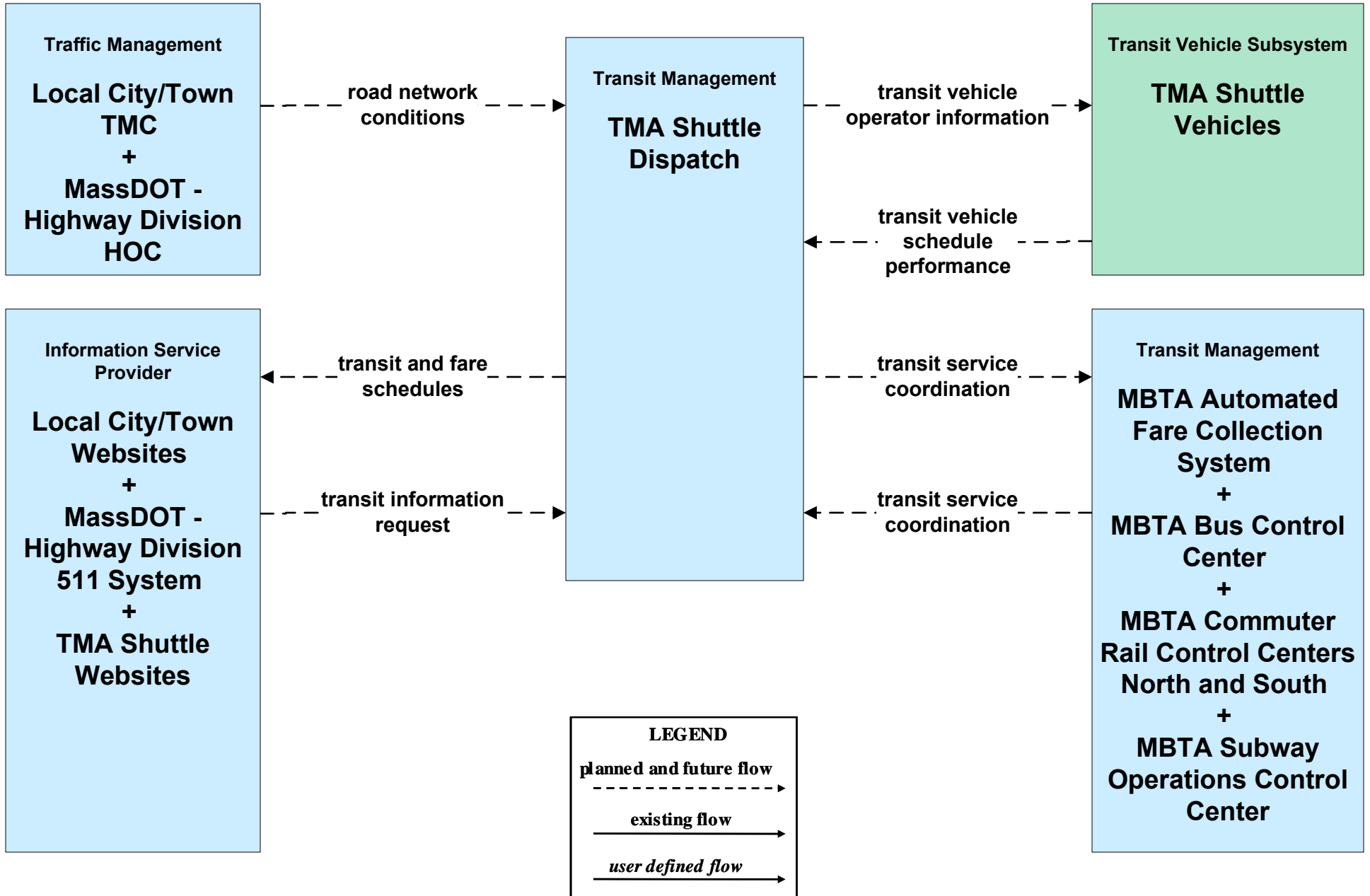
APTS02 - Transit Fixed-Route Operations MVRTA



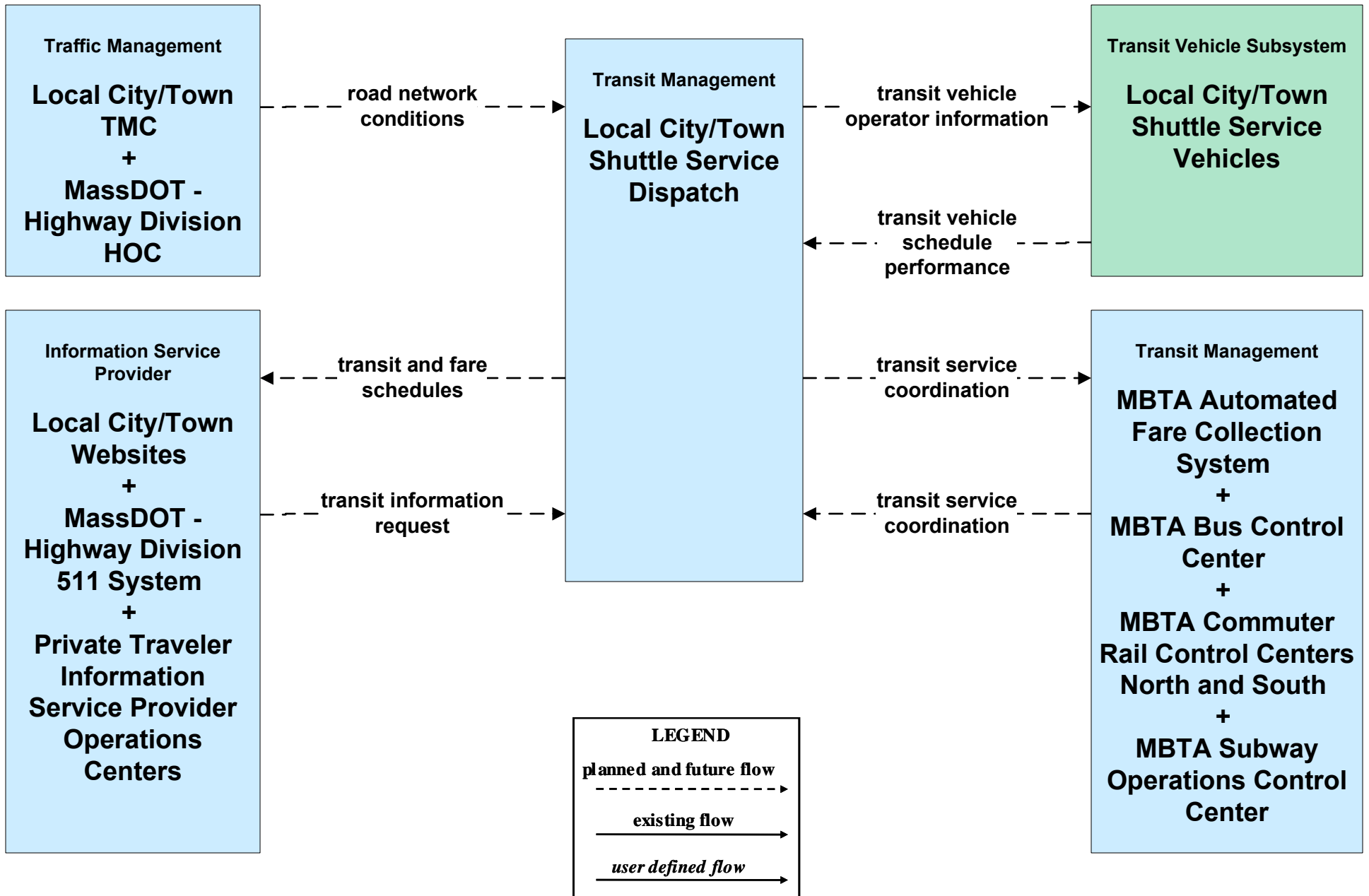
APTS02 - Transit Fixed-Route Operations MWRTA



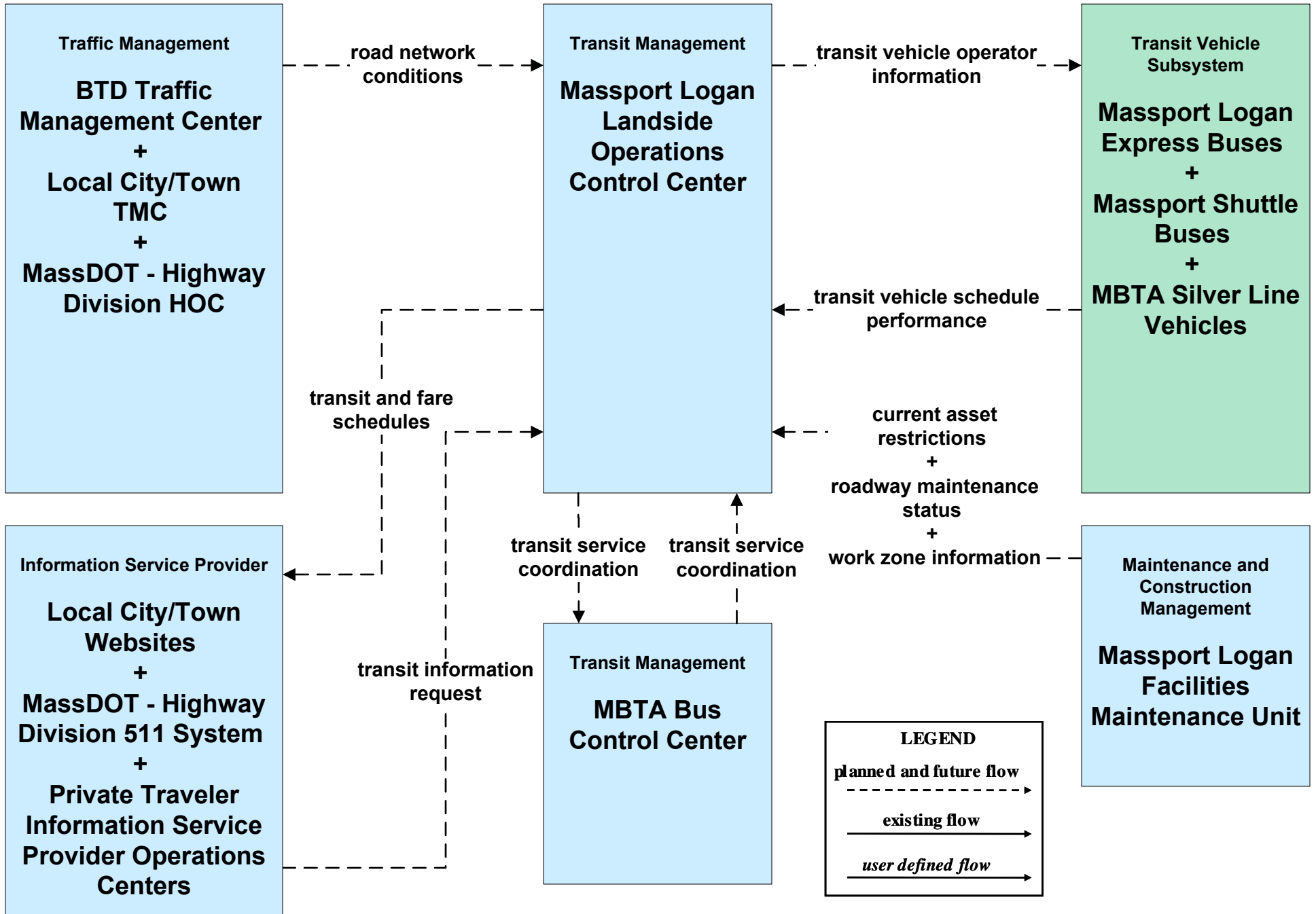
APTS02 - Transit Fixed-Route Operations TMA Shuttles



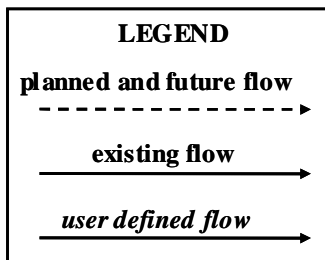
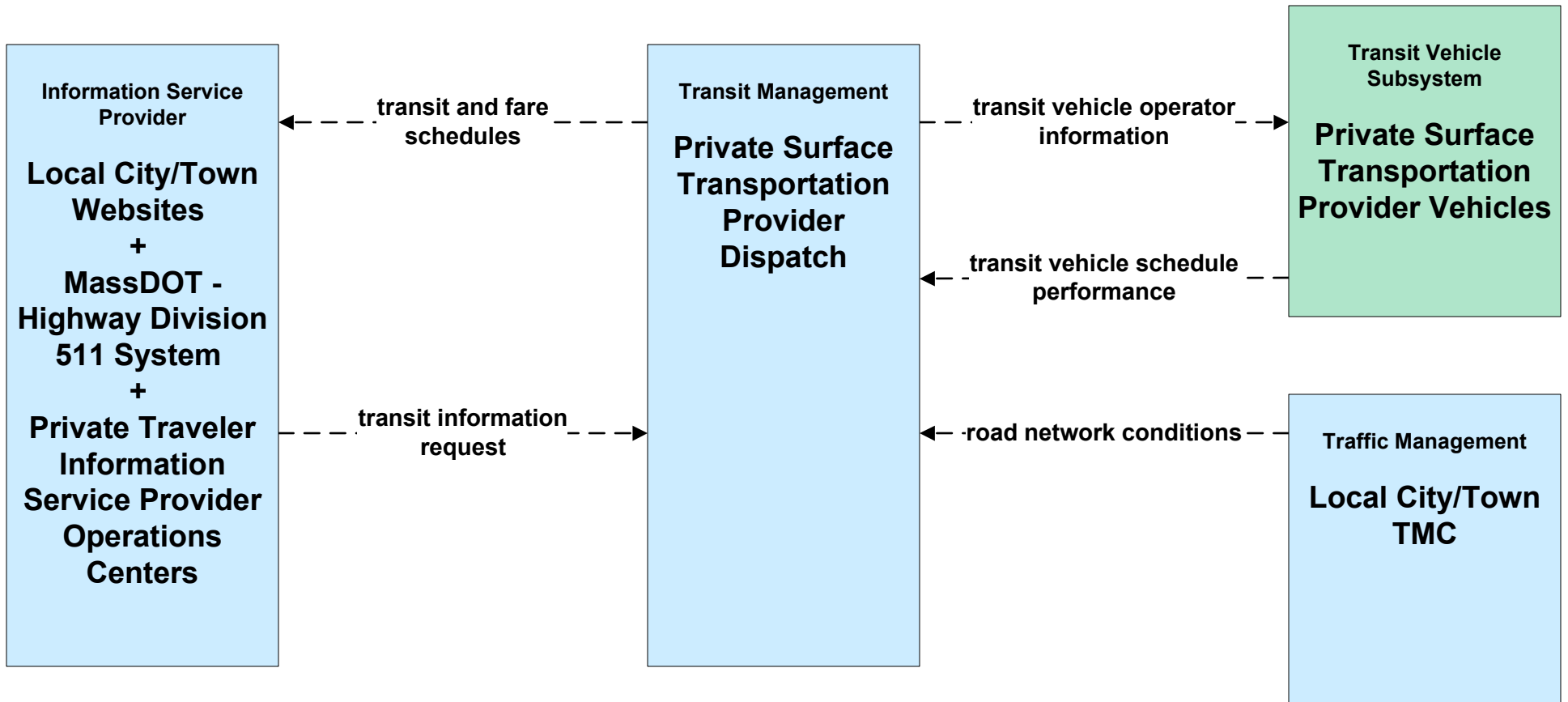
**APTS02 - Transit Fixed-Route Operations
Local City/Town Shuttles**



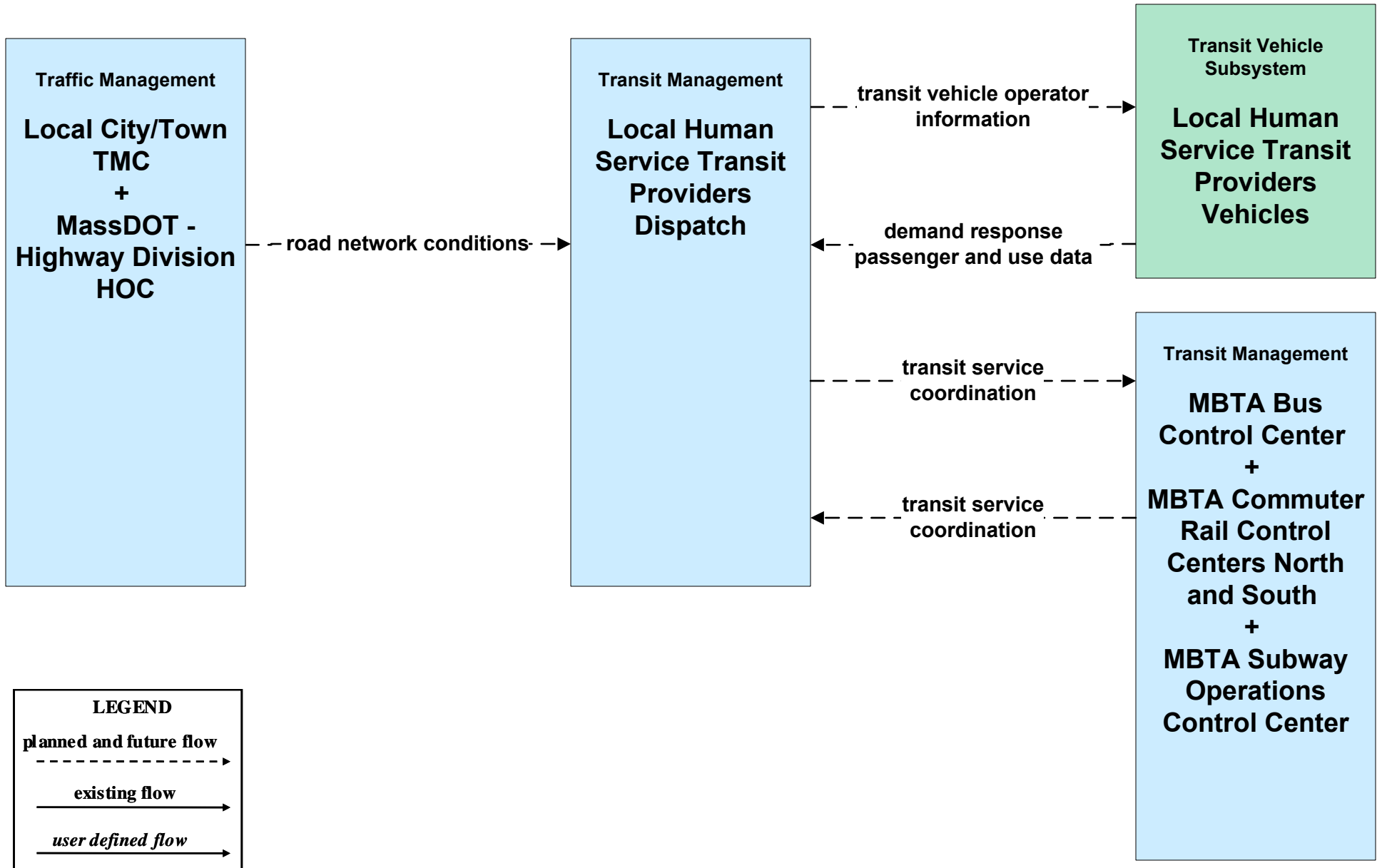
APTS02 - Transit Fixed-Route Operations Massport



**APTS02 - Transit Fixed-Route Operations
Private Surface Transportation Provider**

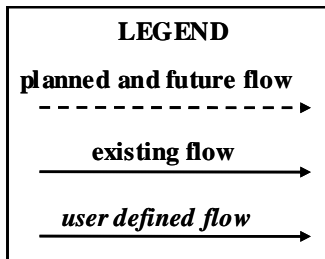
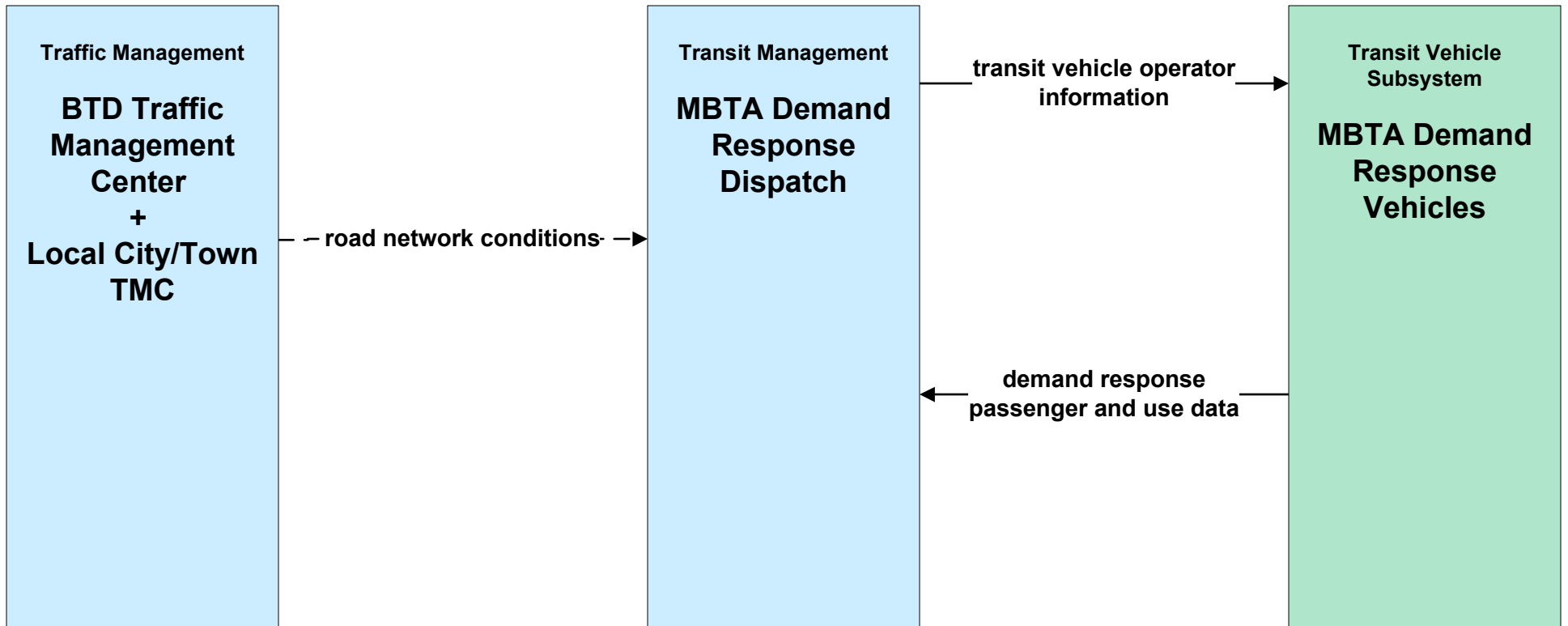


**APTS03 - Demand Response Transit Operations
Local Human Service Transit**

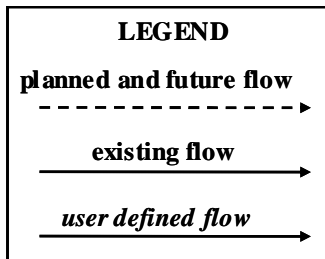
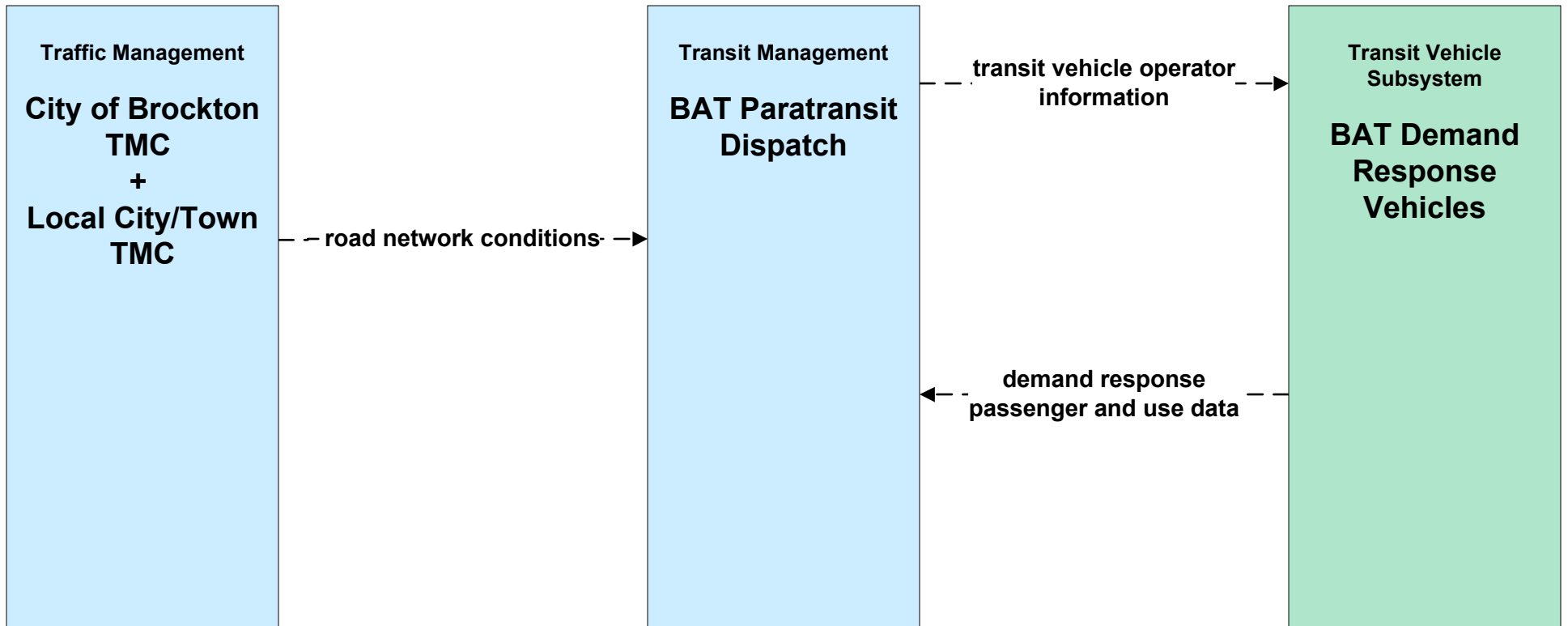


APTS03 - Demand Response Transit Operations

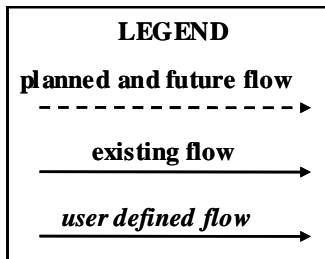
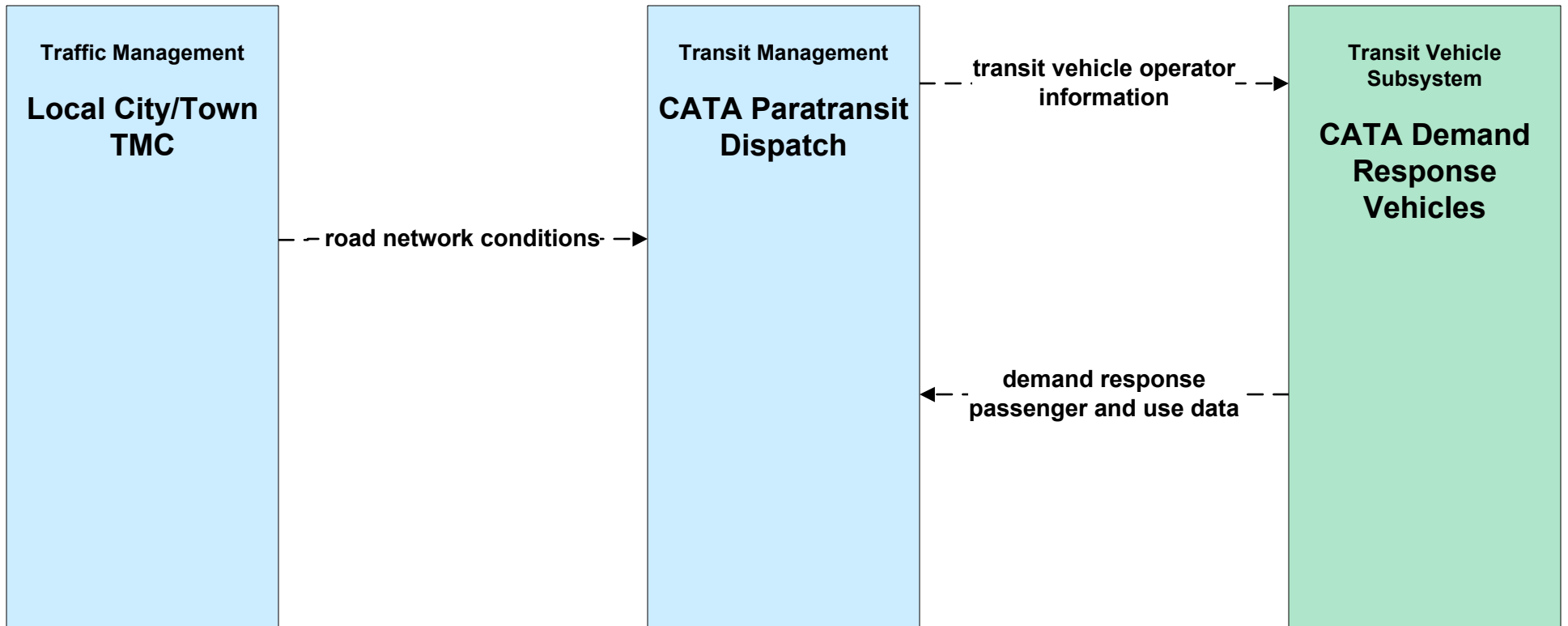
MBTA Demand Response



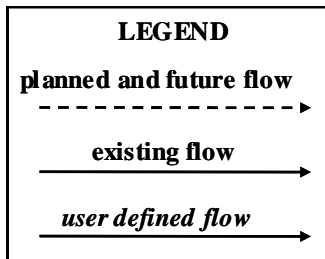
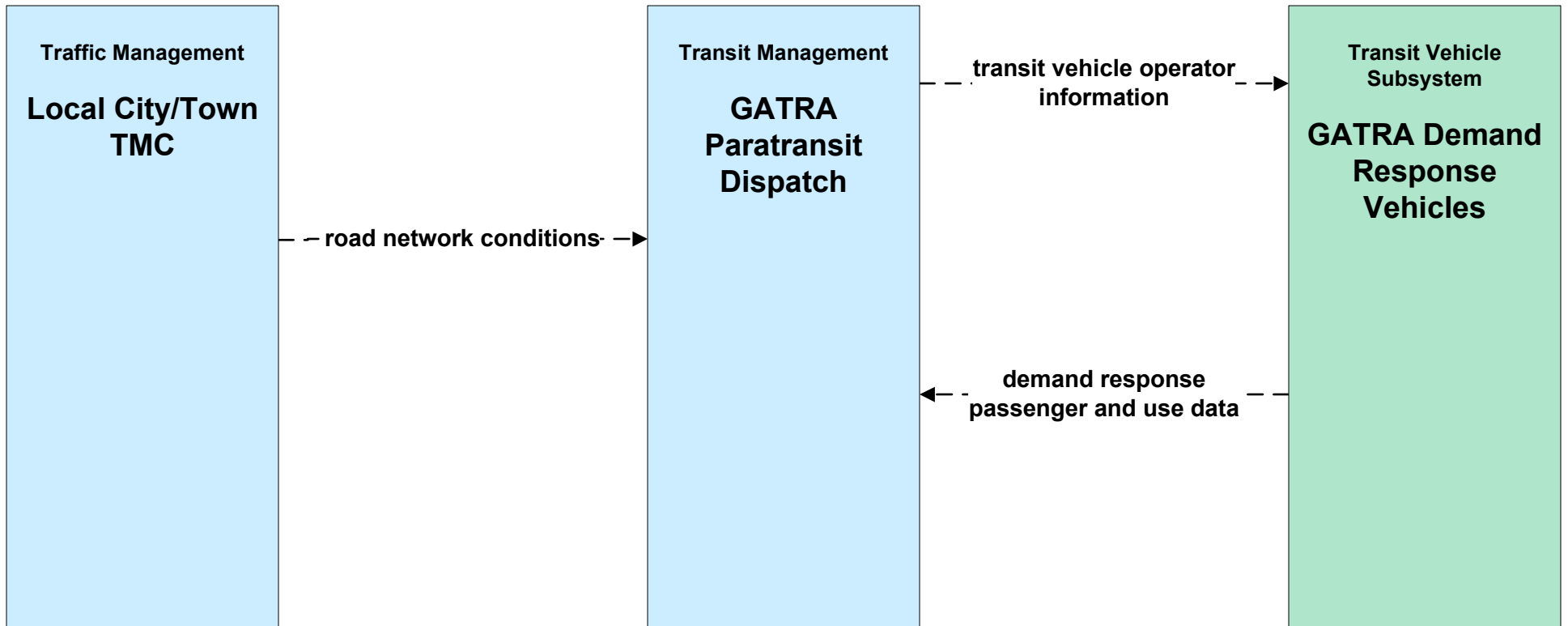
APTS03 - Demand Response Transit Operations BAT



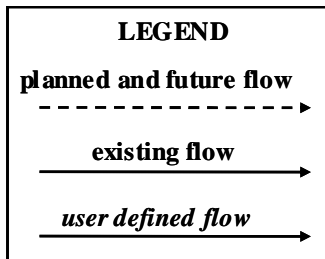
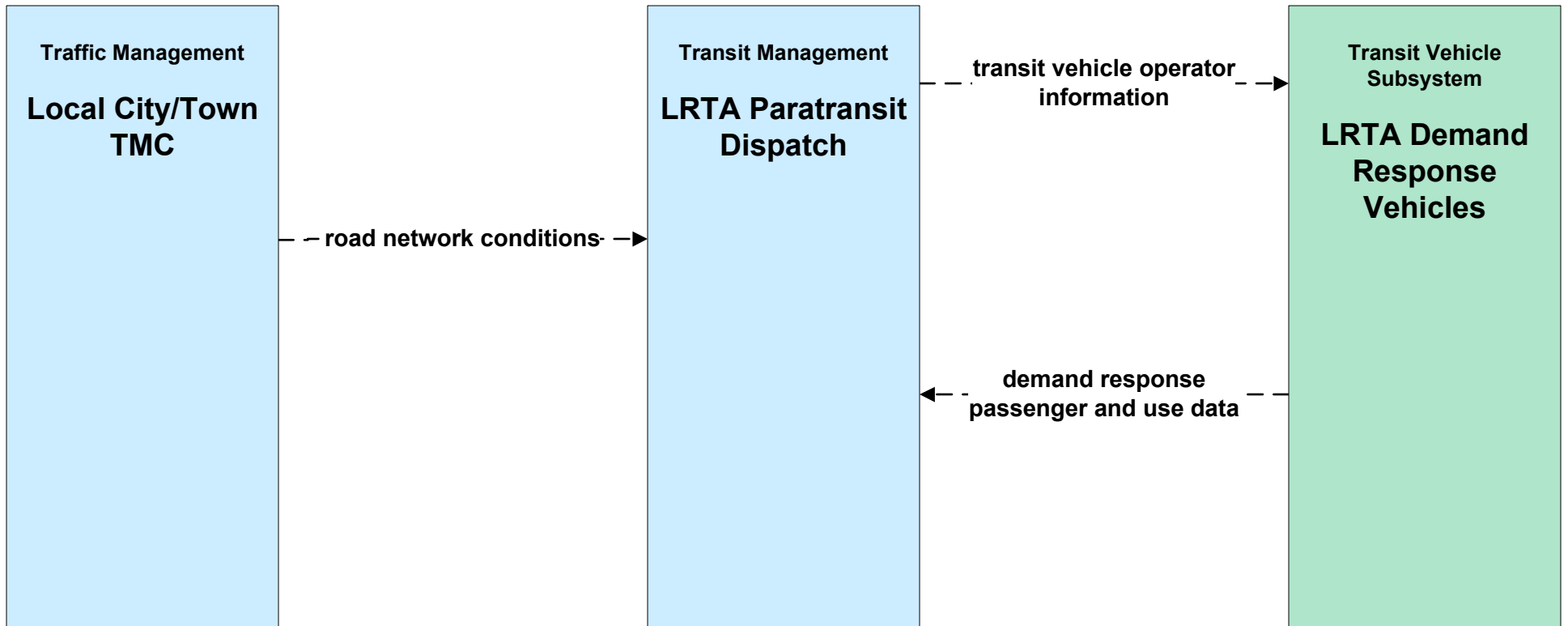
APTS03 - Demand Response Transit Operations CATA



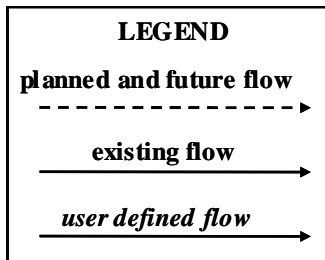
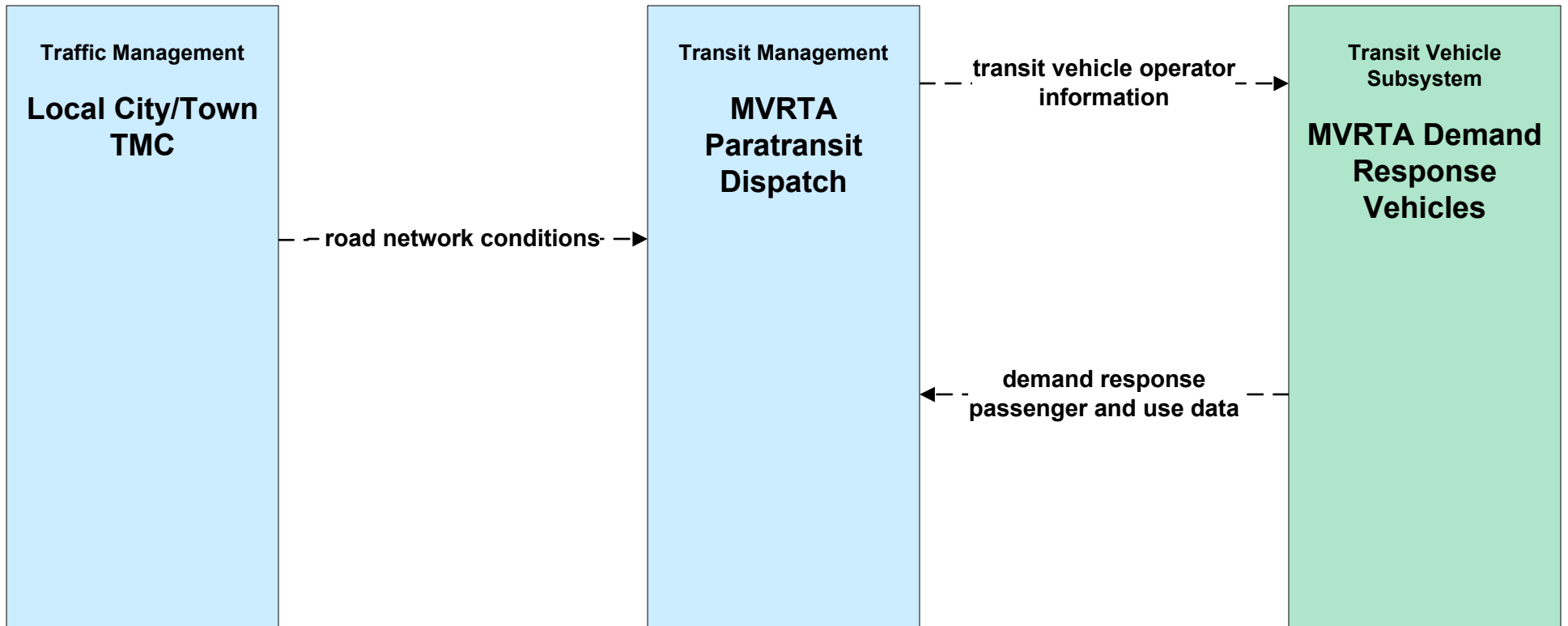
APTS03 - Demand Response Transit Operations GATRA



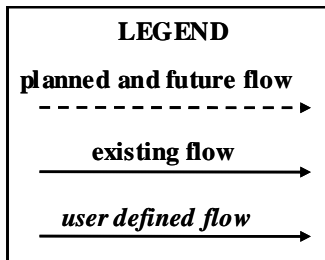
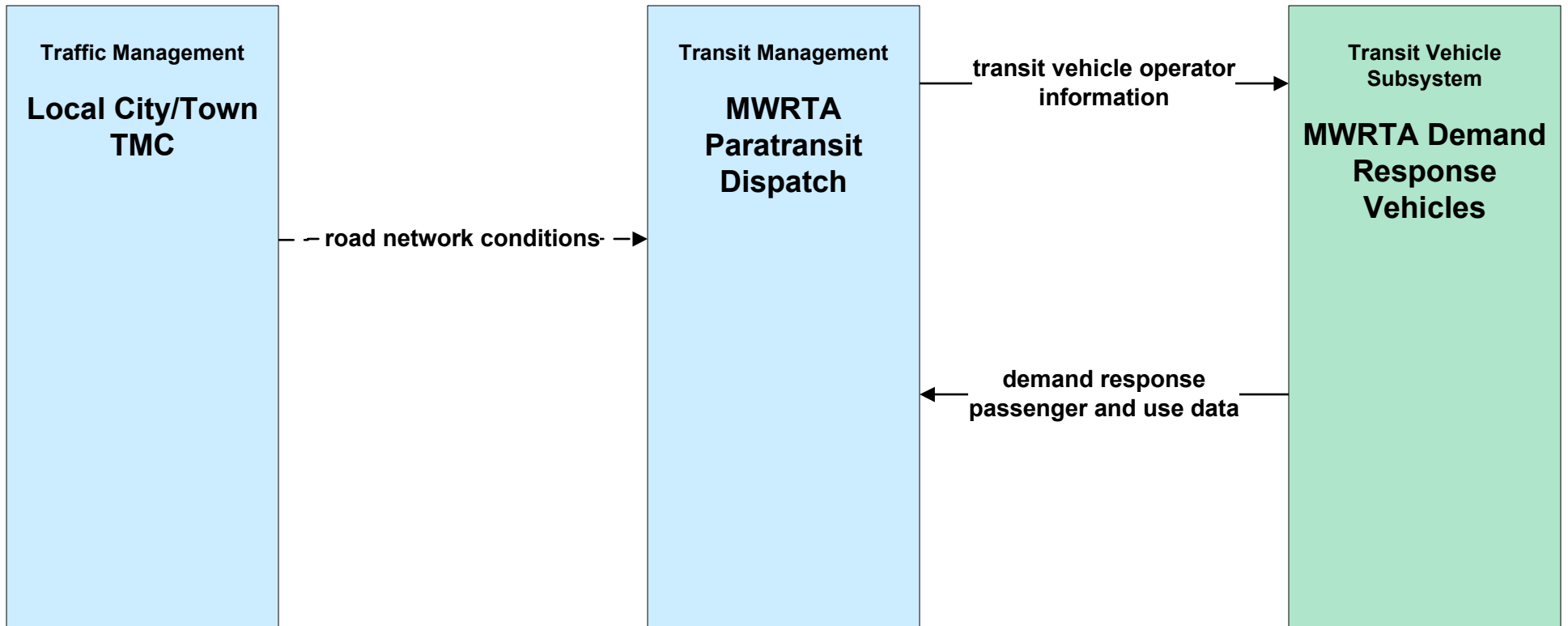
APTS03 - Demand Response Transit Operations LRTA



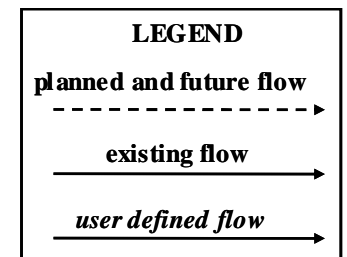
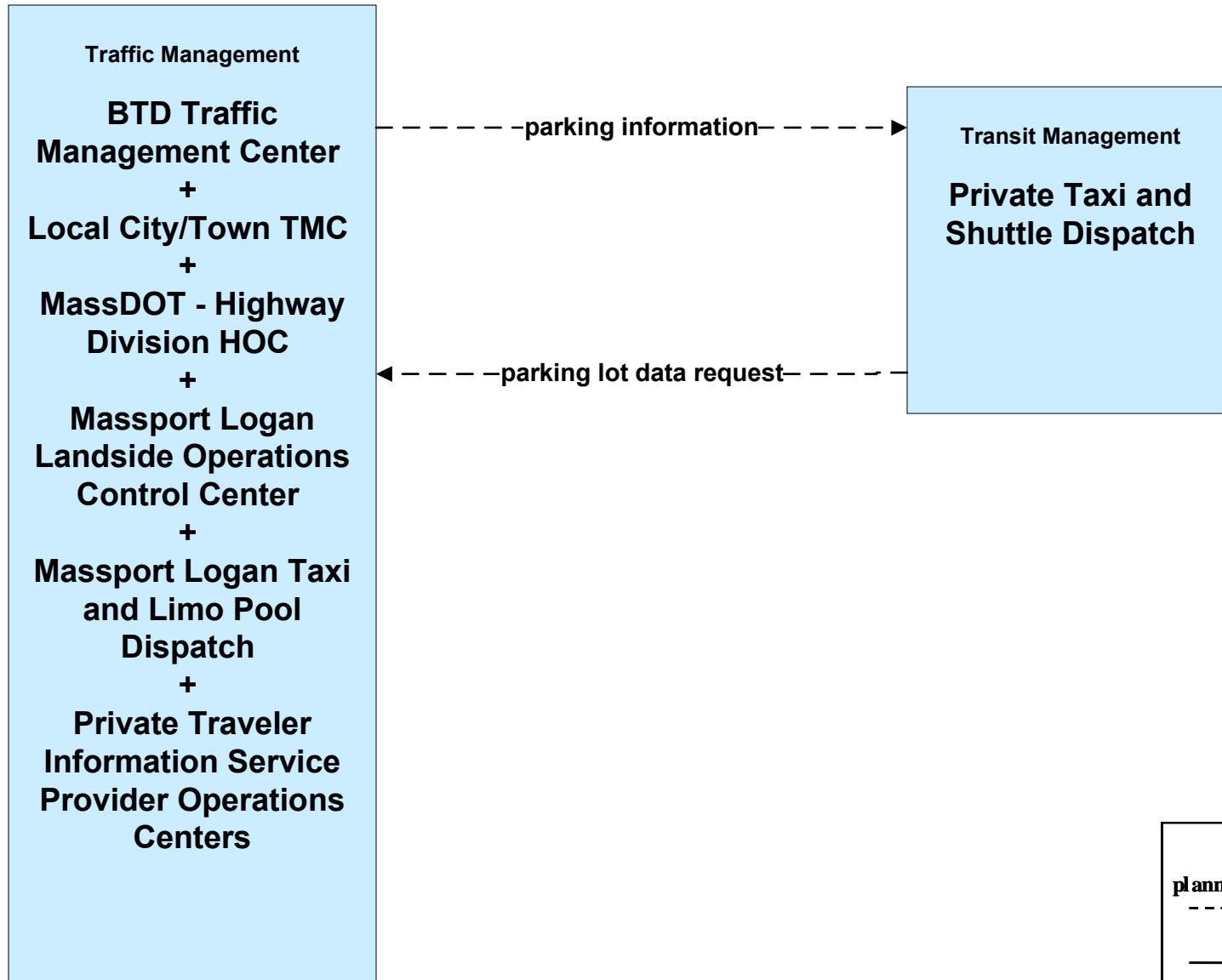
APTS03 - Demand Response Transit Operations MVRTA



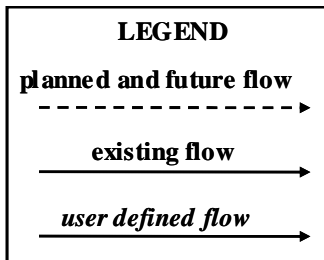
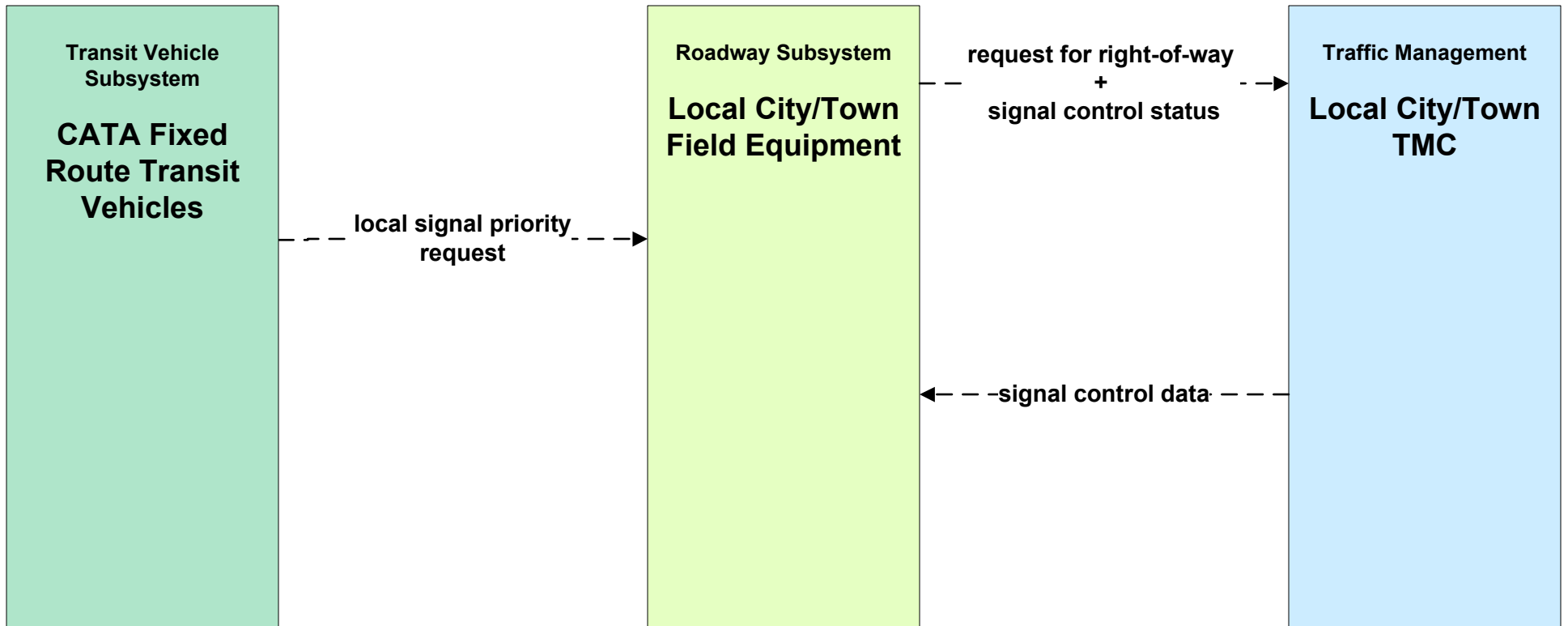
APTS03 - Demand Response Transit Operations MWRTA



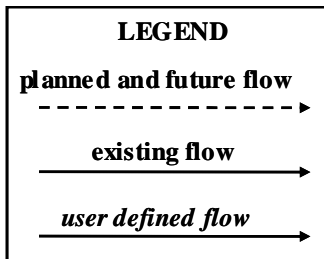
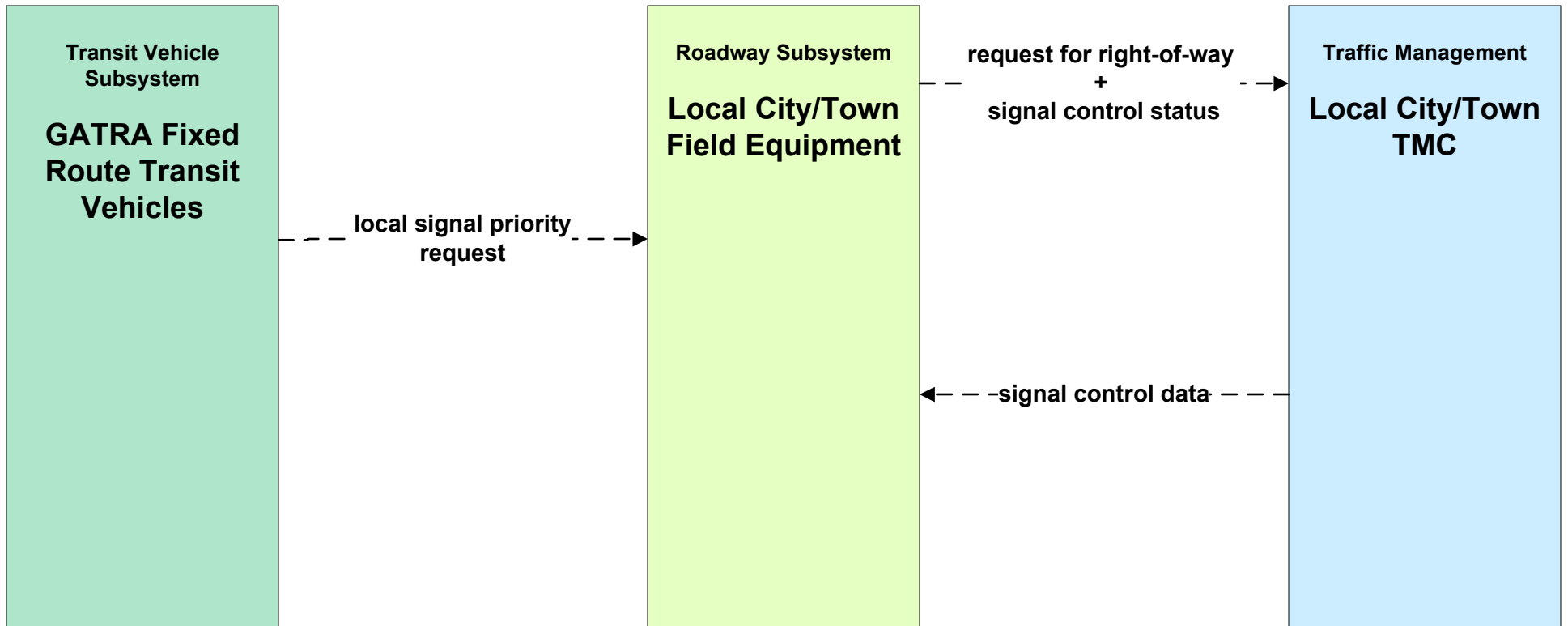
**APTS07 - Multimodal Coordination
Private Taxi/Shuttle Dispatch**



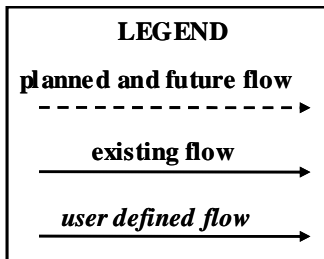
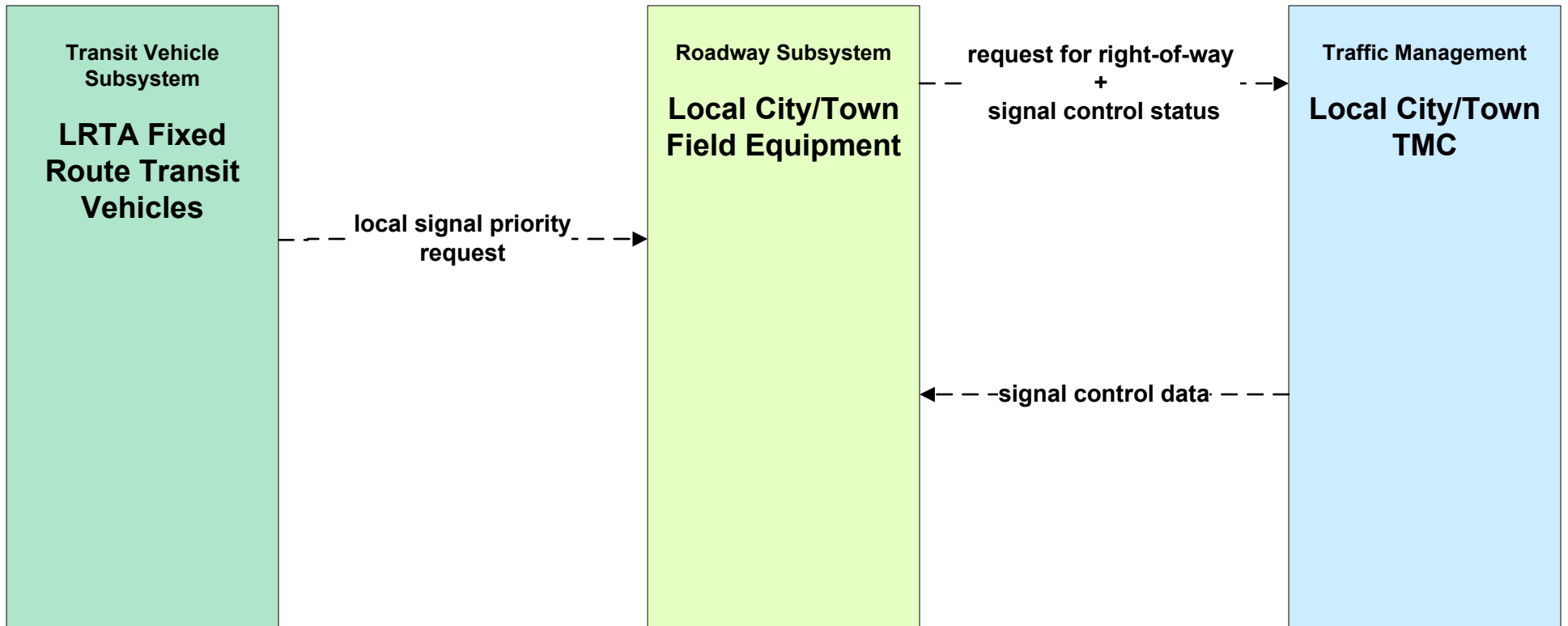
APTS09 - Transit Signal Priority CATA



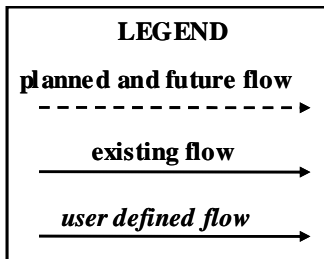
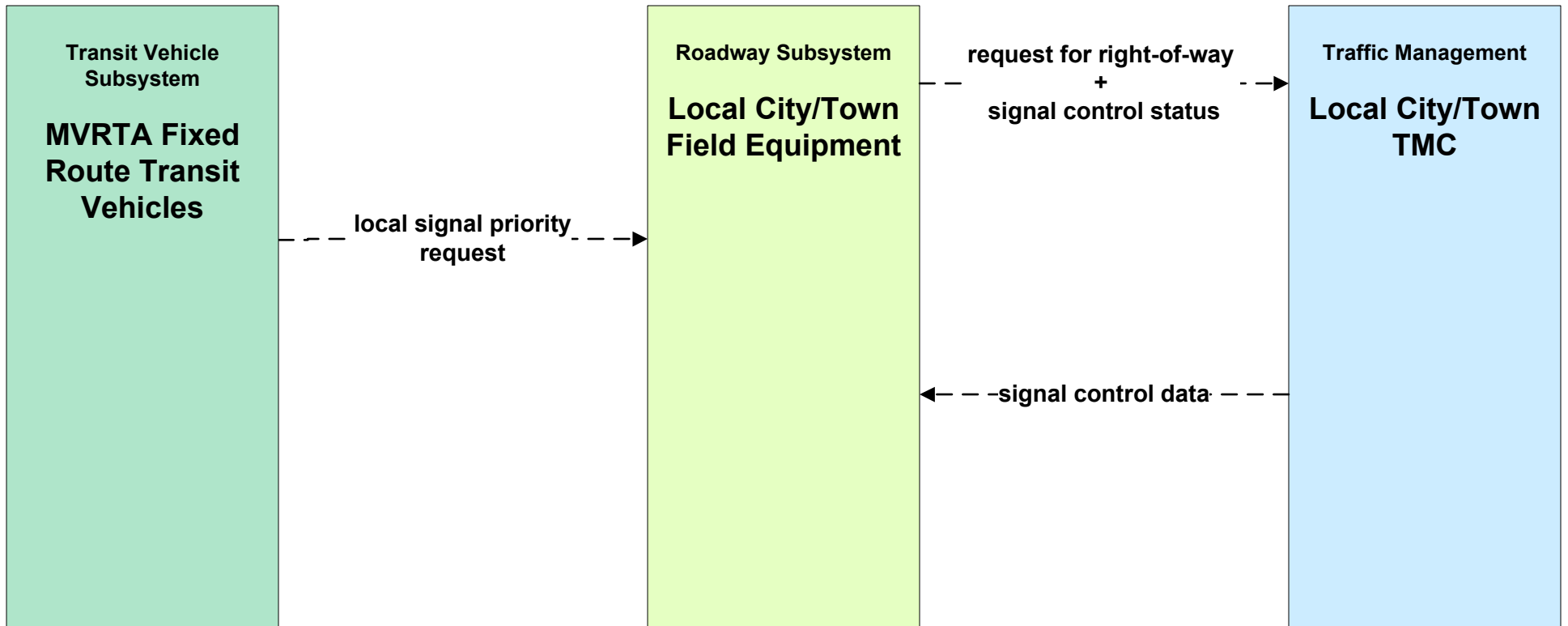
APTS09 - Transit Signal Priority GATRA



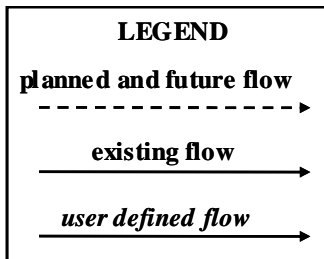
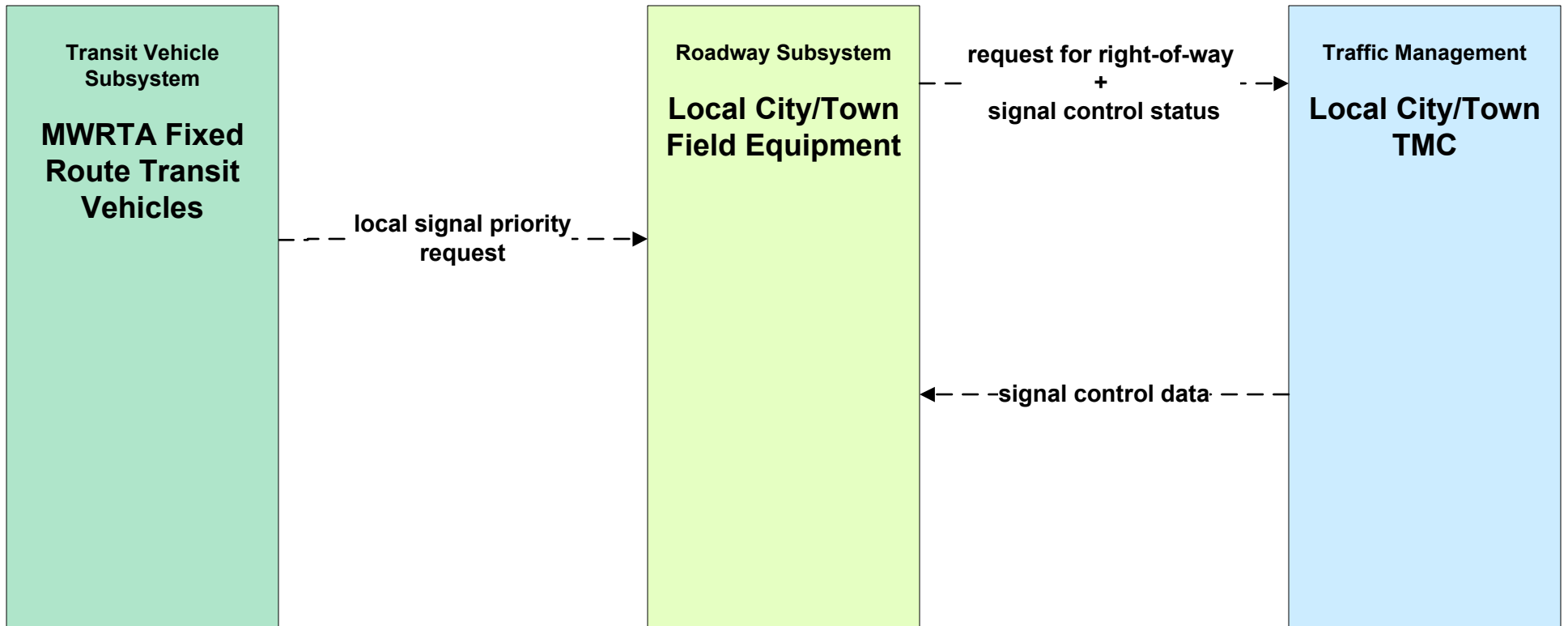
APTS09 - Transit Signal Priority LRTA



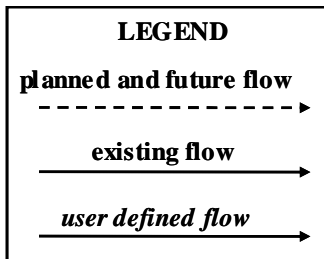
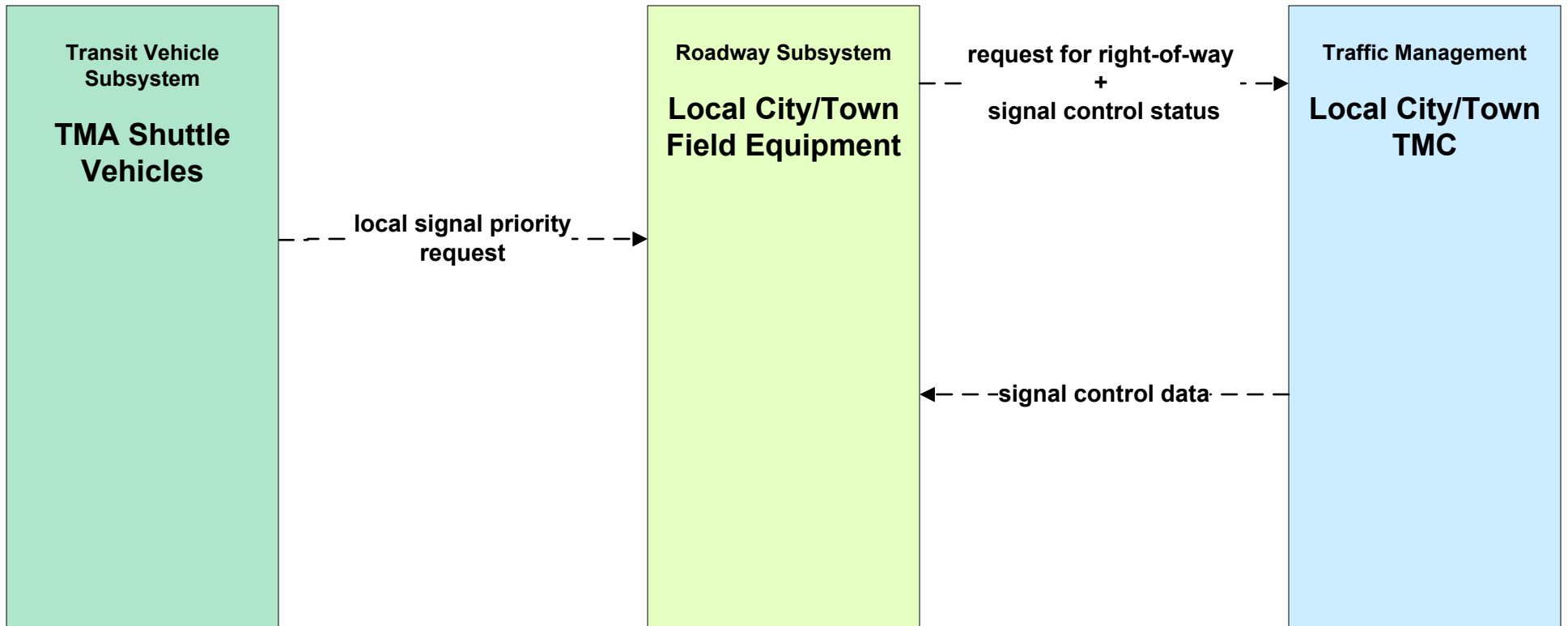
APTS09 - Transit Signal Priority MVRTA



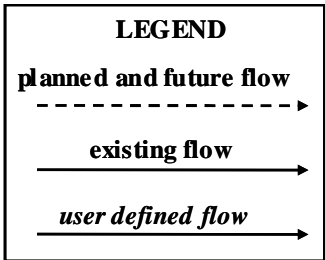
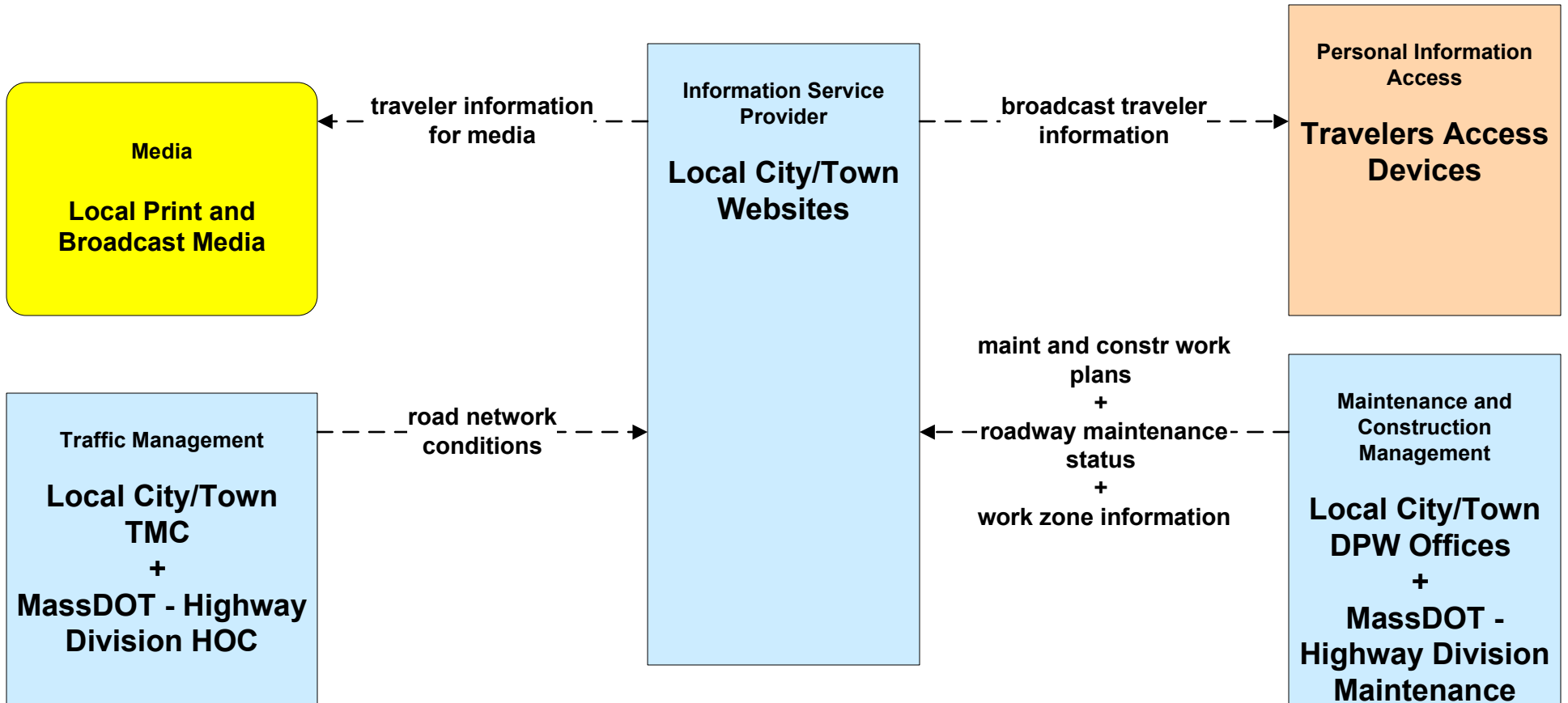
APTS09 - Transit Signal Priority MWRTA



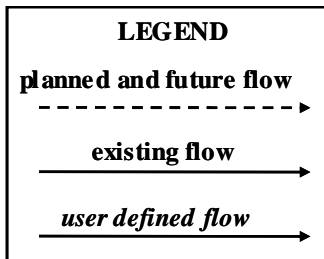
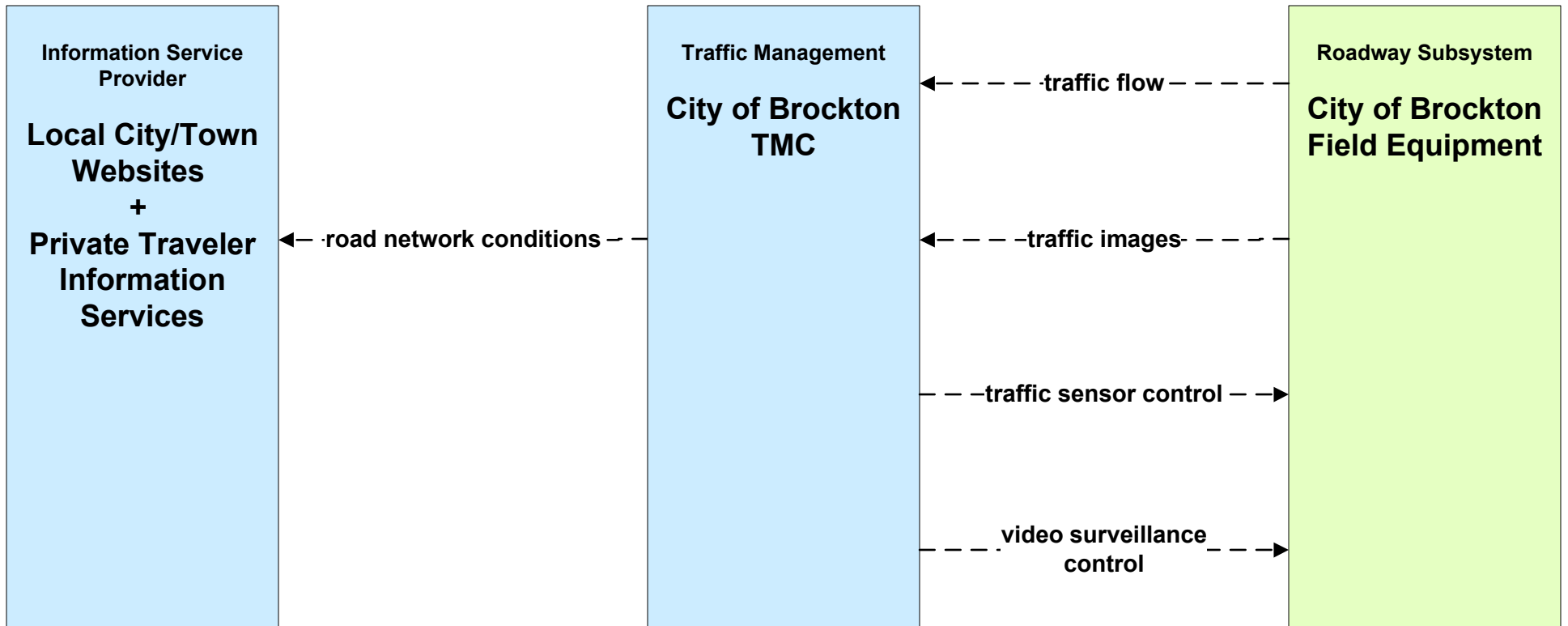
APTS09 - Transit Signal Priority TMA Shuttles



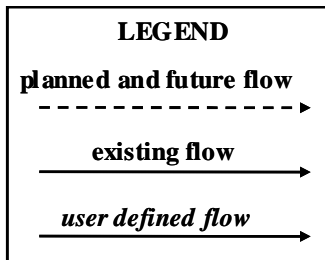
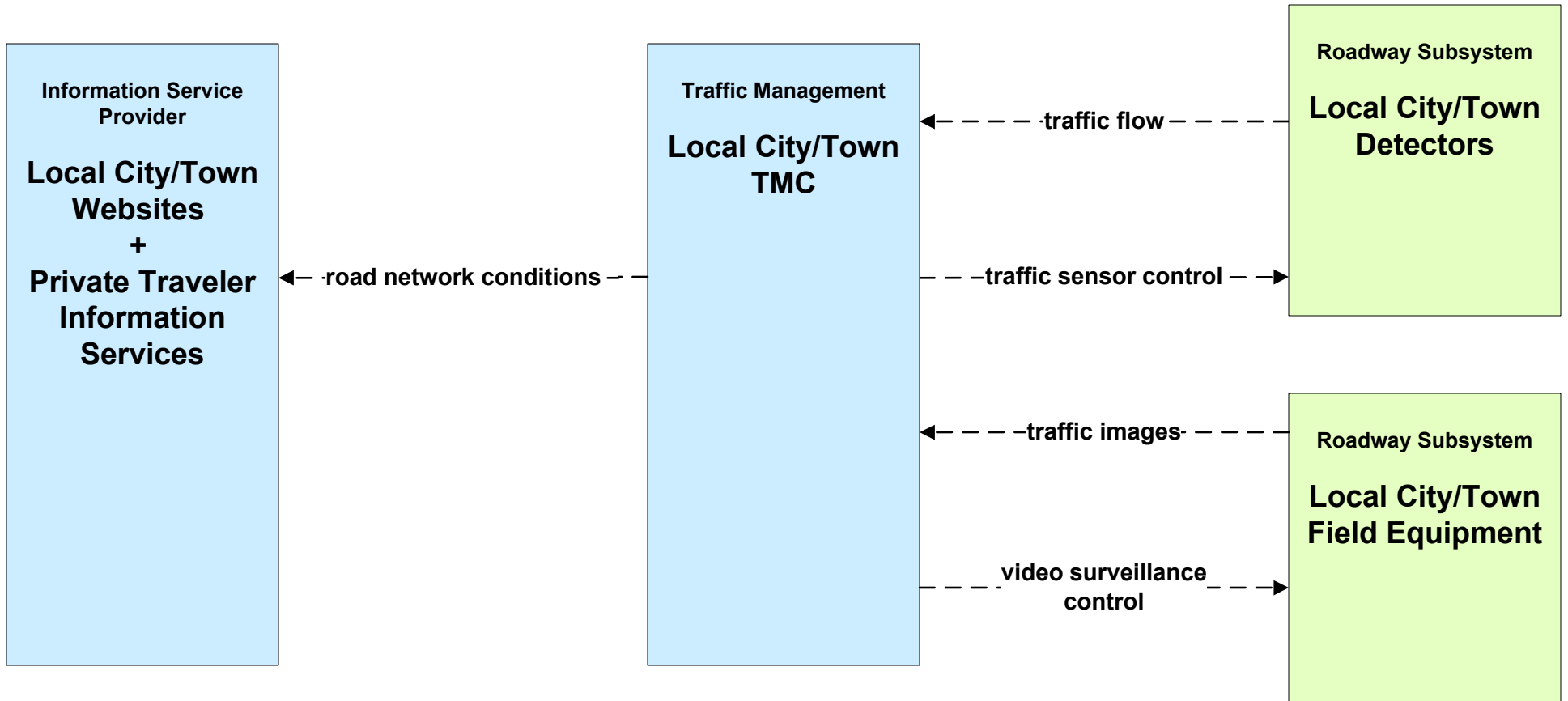
**ATIS02 - Interactive Traveler Information
Local Cities/Towns**



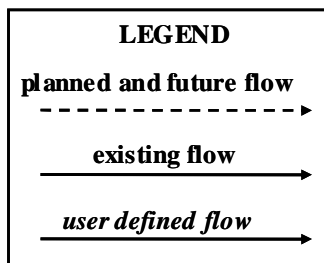
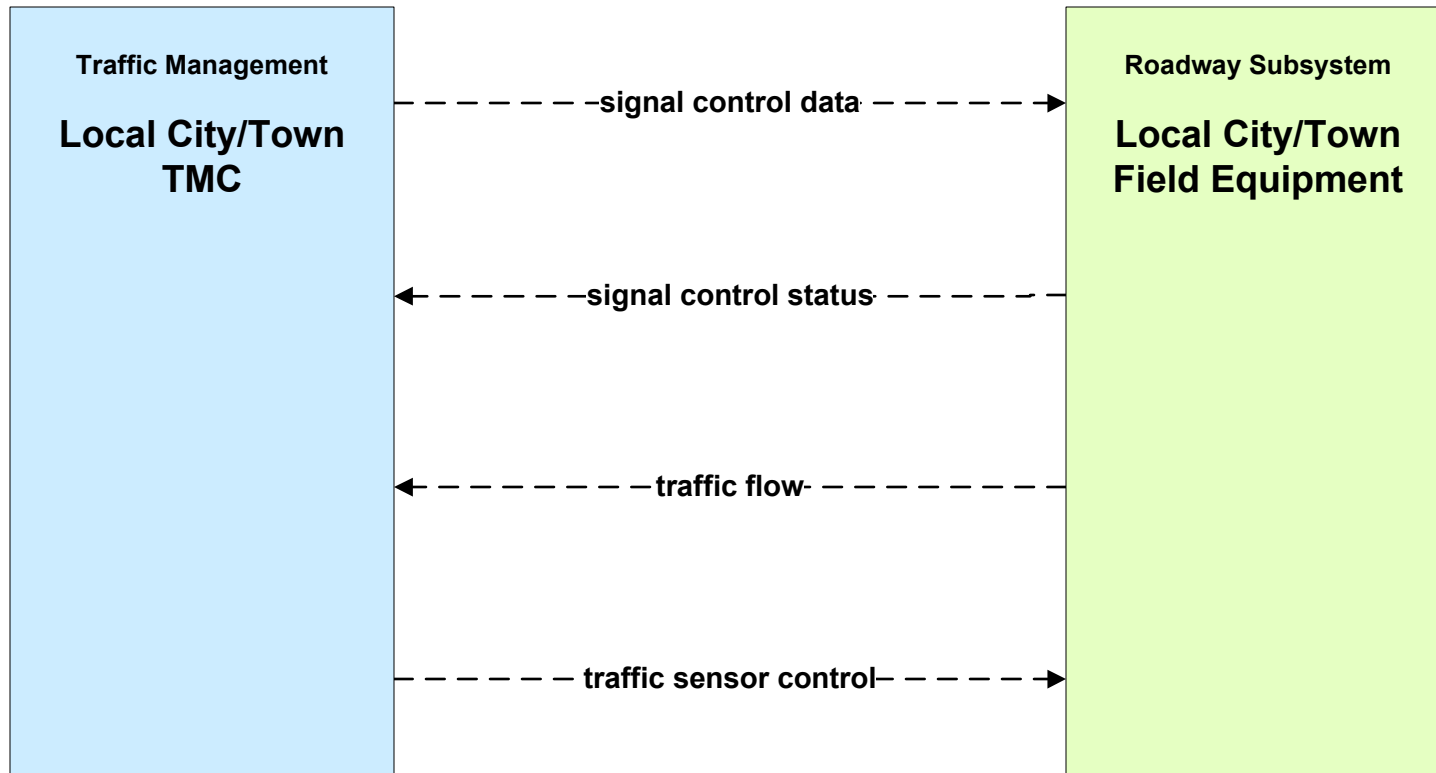
ATMS01 - Network Surveillance City of Brockton



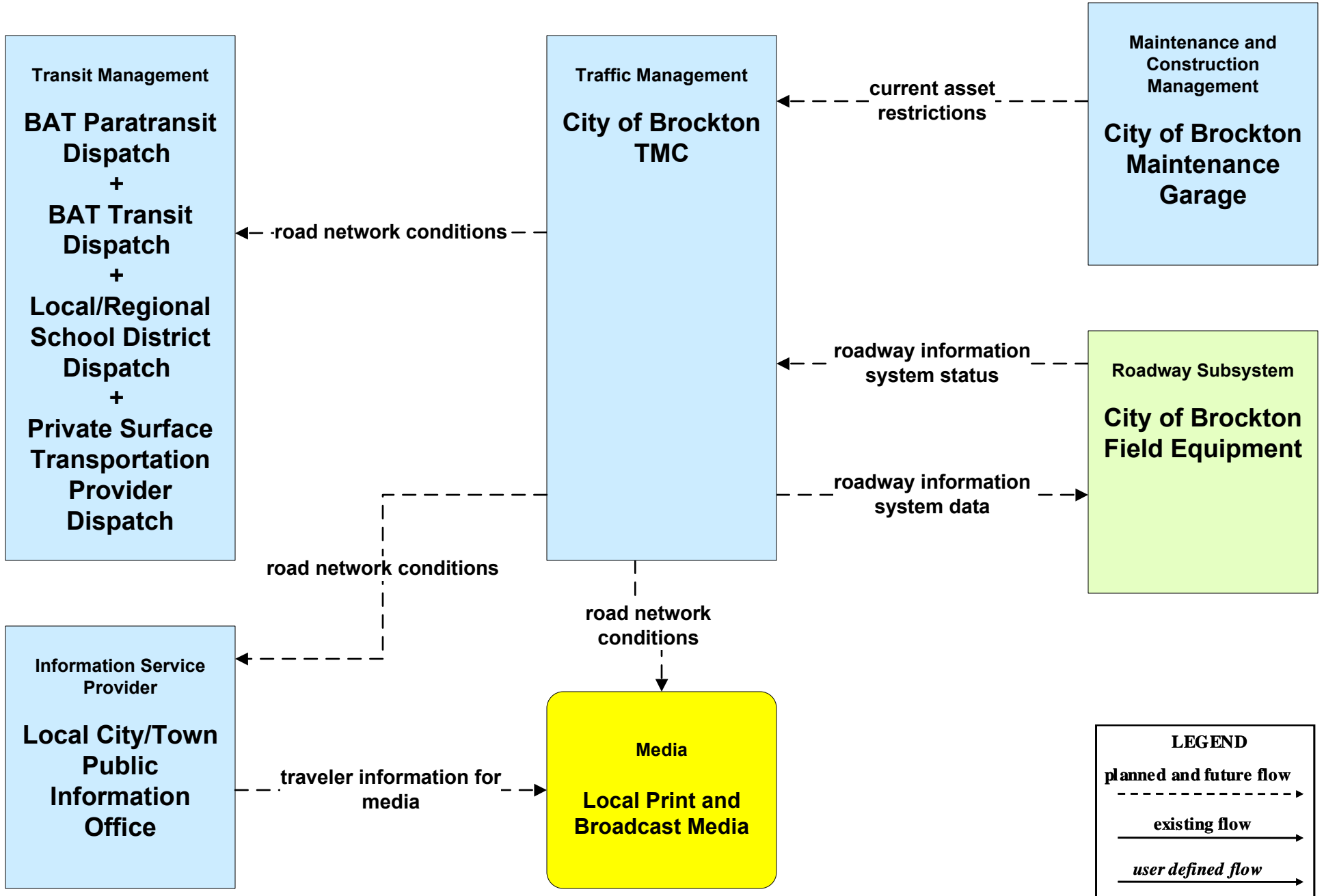
ATMS01 - Network Surveillance Local Cities/Towns



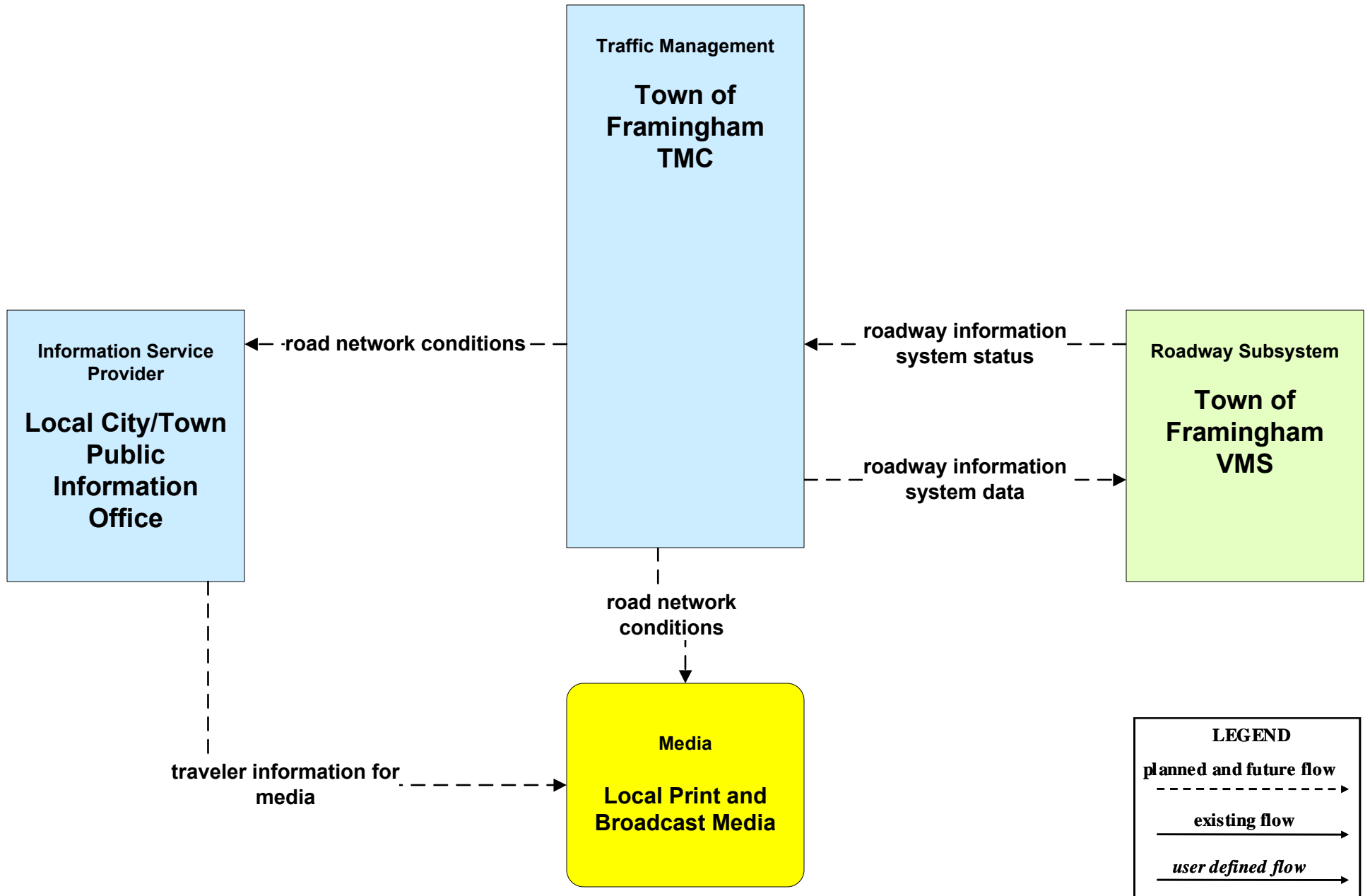
ATMS03 - Surface Street Control Local Cities/Towns



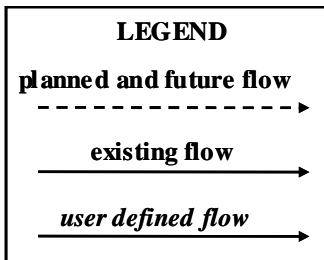
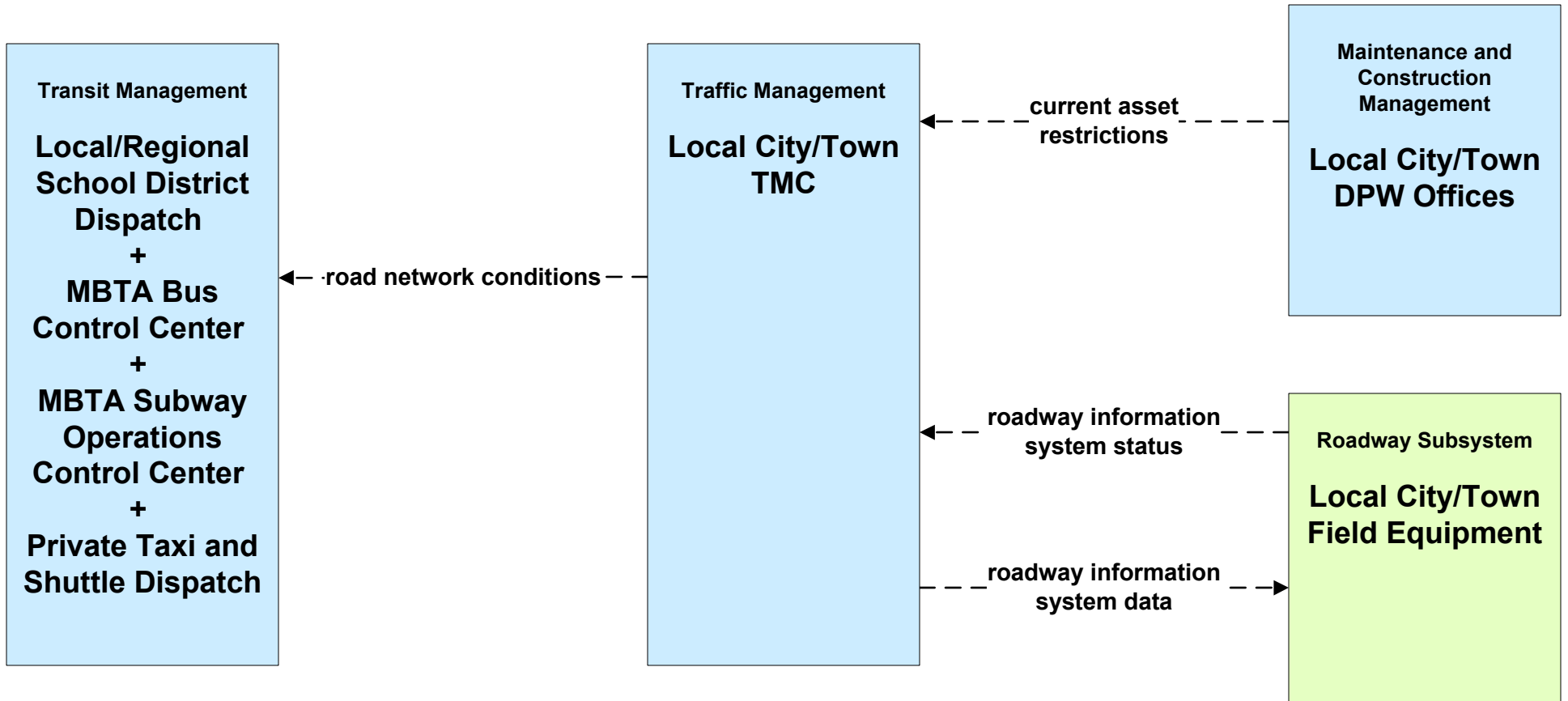
ATMS06 - Traffic Information Dissemination City of Brockton



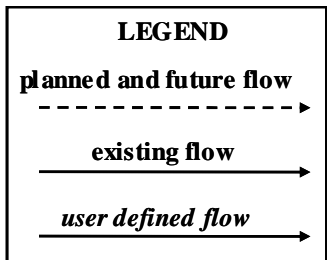
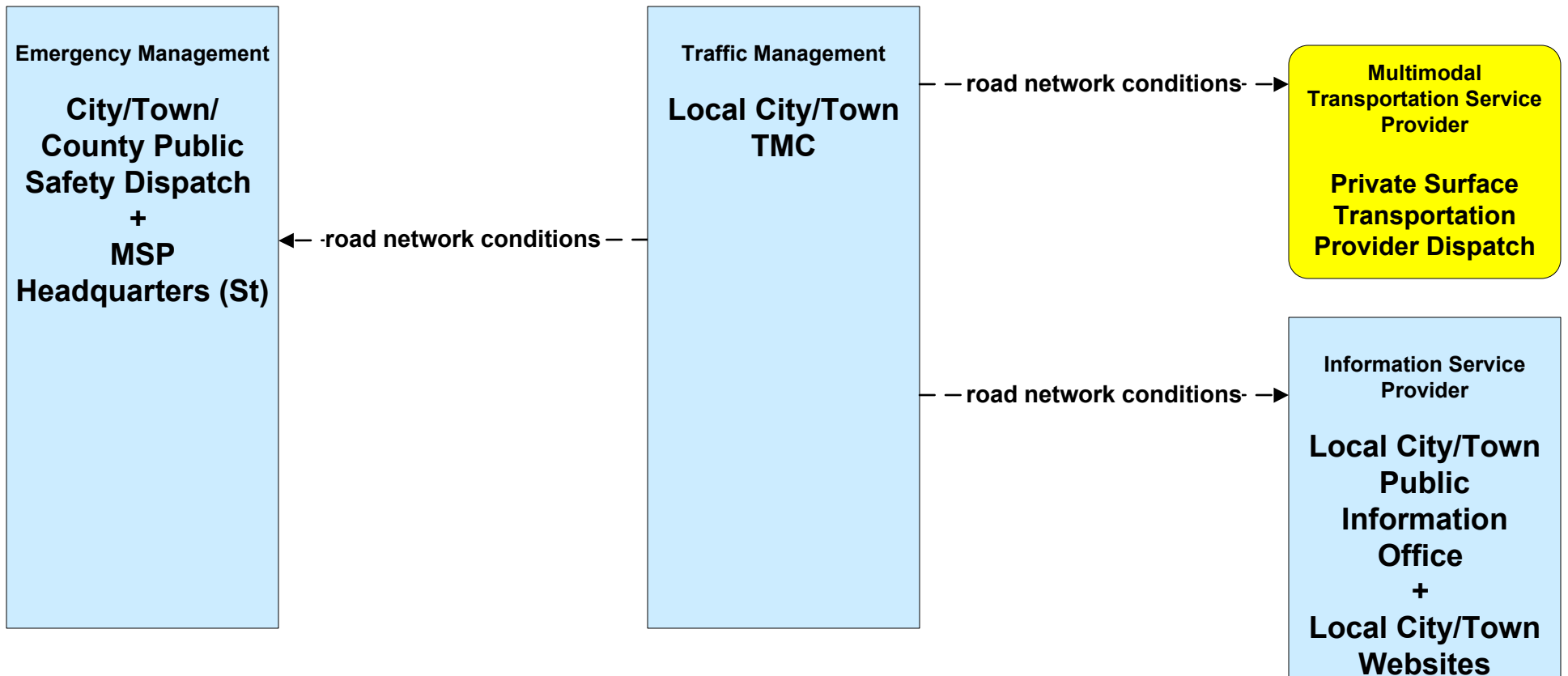
ATMS06 - Traffic Information Dissemination Town of Framingham



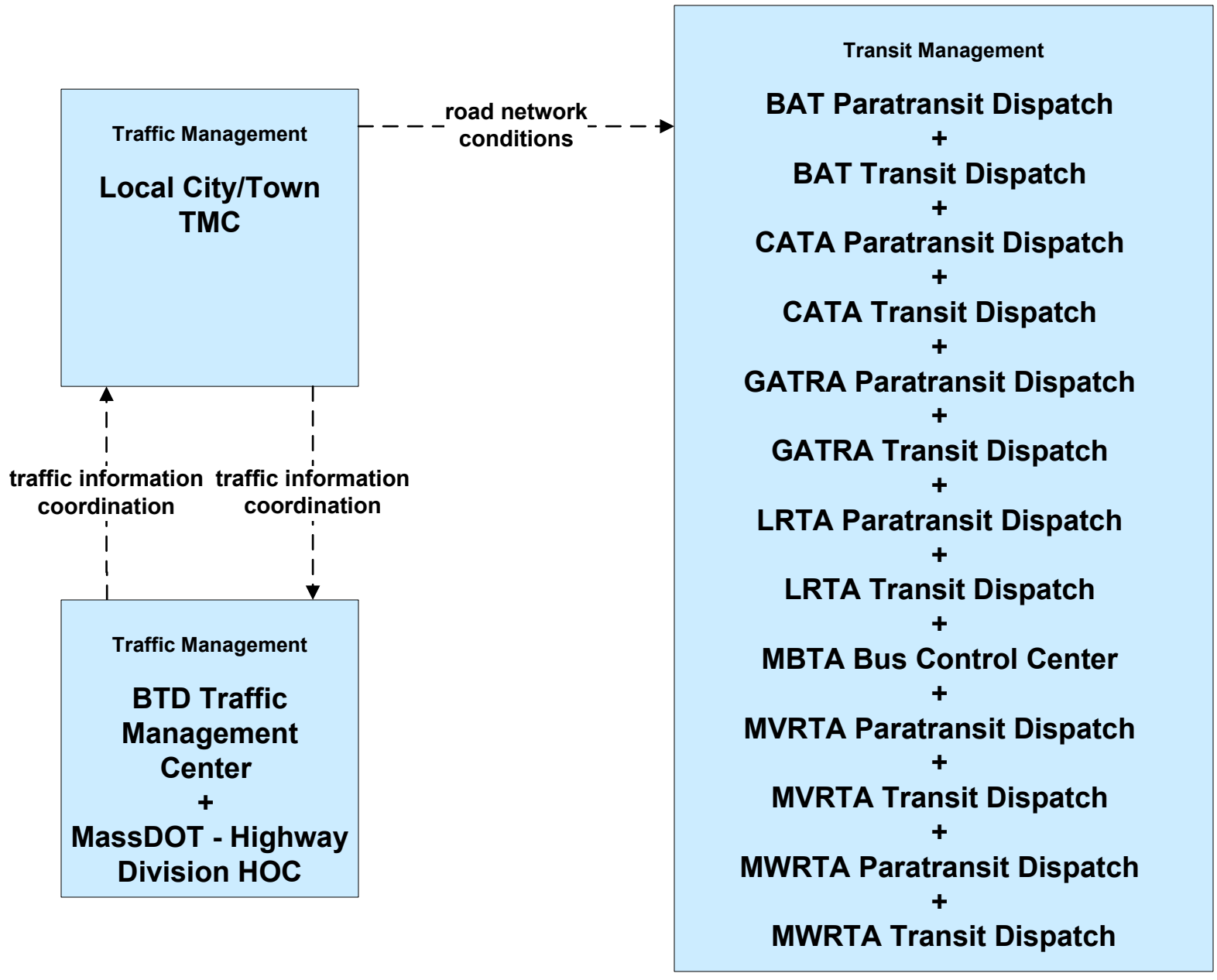
**ATMS06 - Traffic Information Dissemination
Local Cities/Towns (1 of 2)**



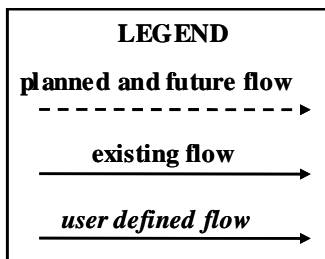
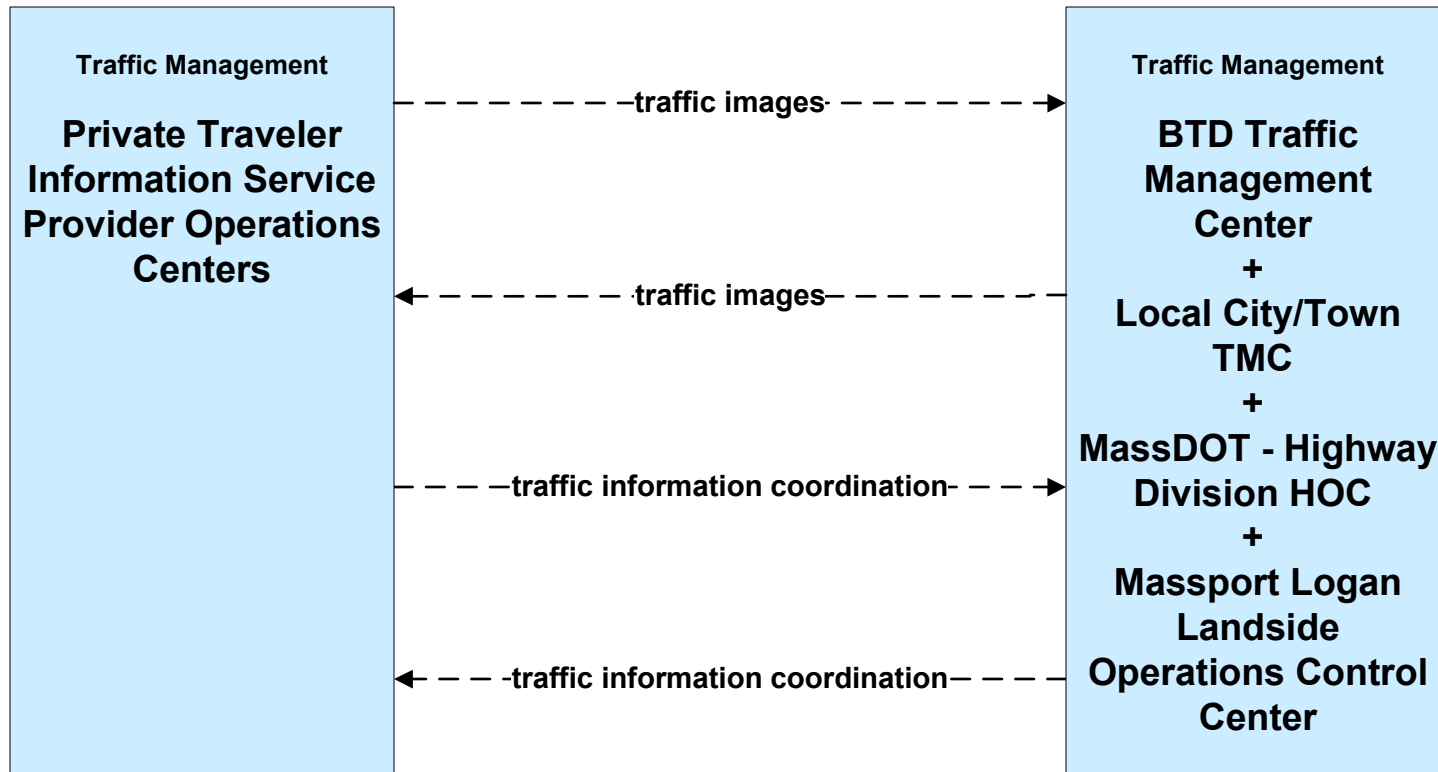
**ATMS06 - Traffic Information Dissemination
Local Cities/Towns (2 of 2)**



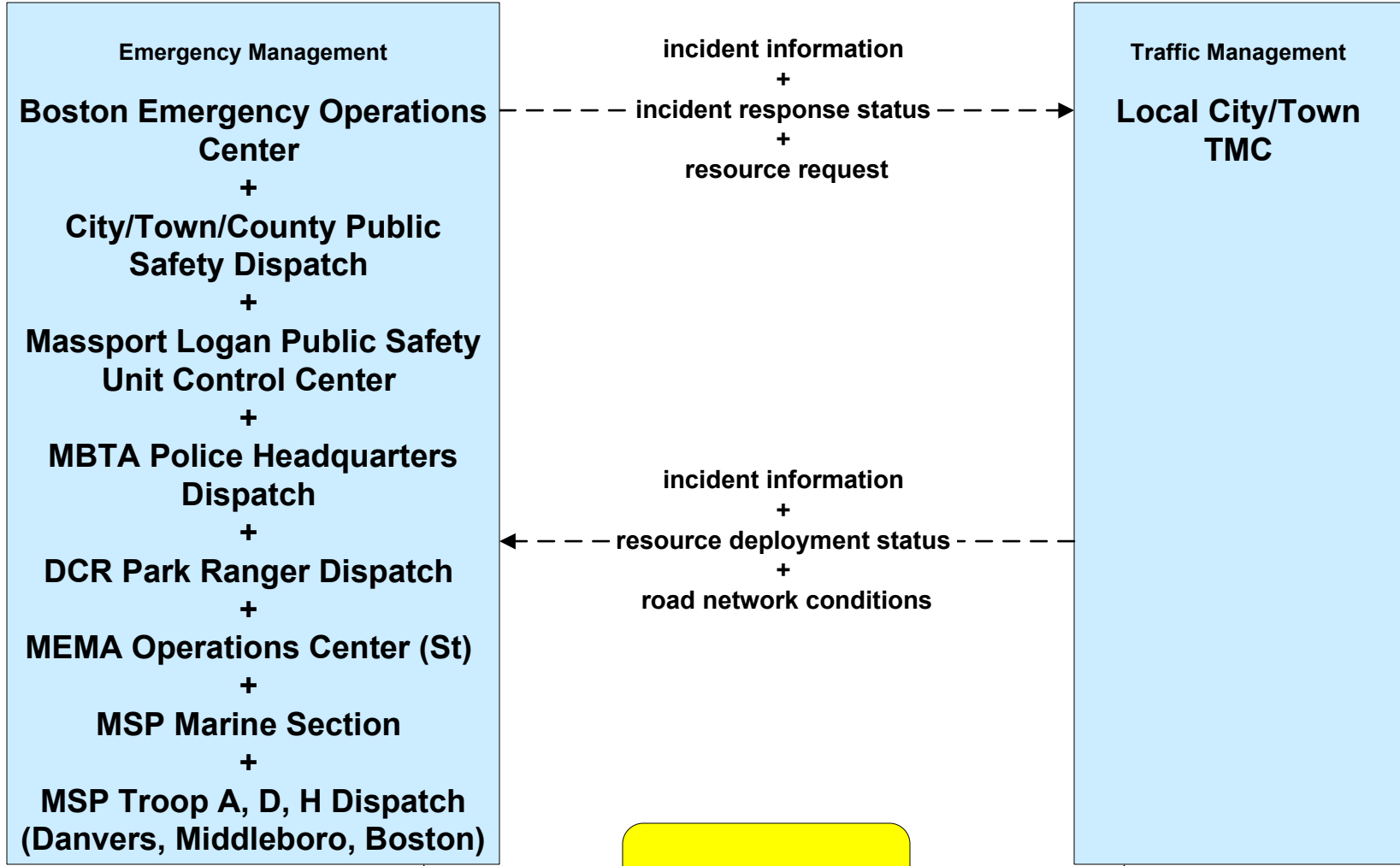
ATMS07 - Regional Traffic Control Local Cities/Towns



ATMS07 - Regional Traffic Control
Private Traveler Information Service Providers Operations Centers



ATMS08 - Incident Management Local Cities/Towns (TM/EM)



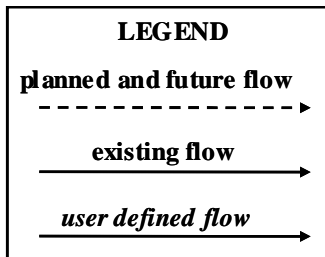
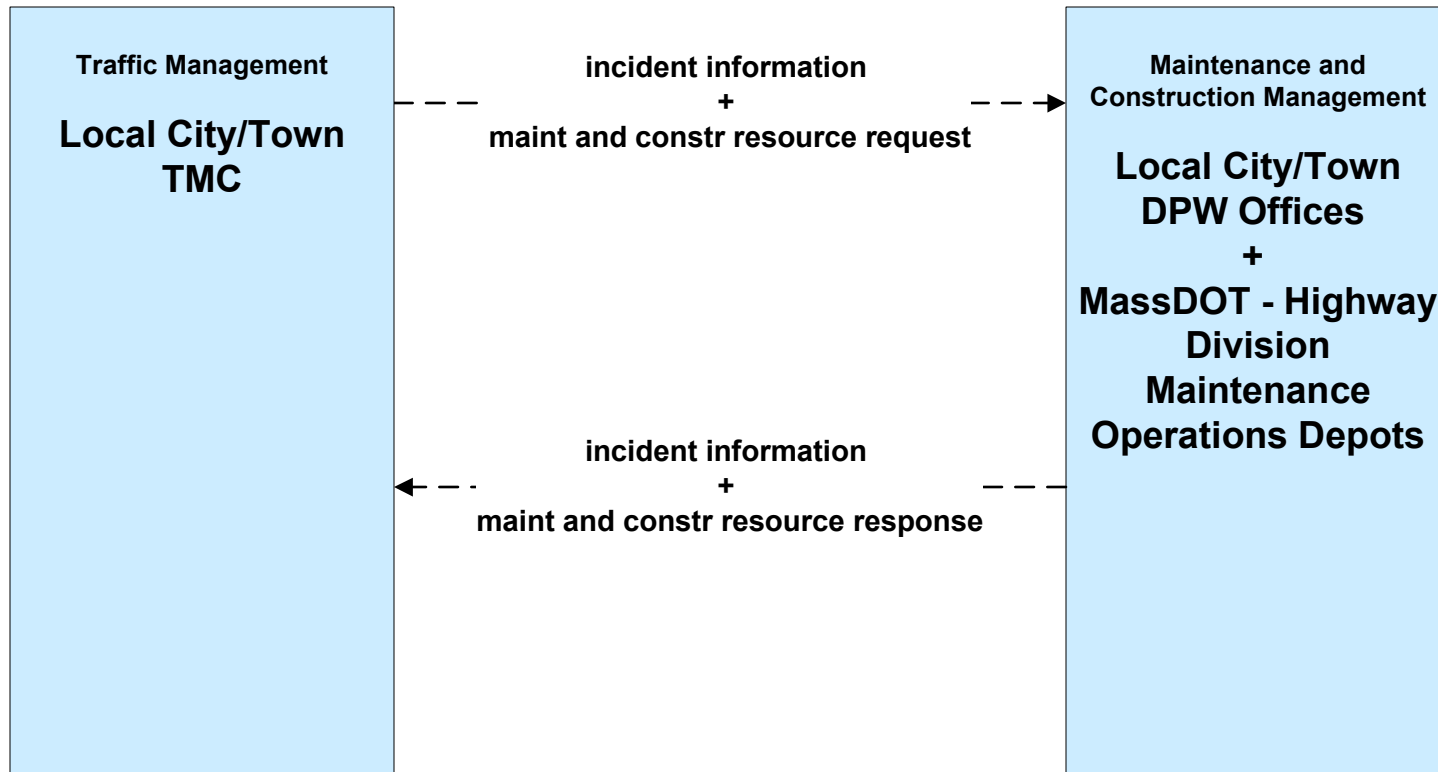
LEGEND

- planned and future flow* (dashed arrow)
- existing flow* (solid arrow)
- user defined flow* (solid arrow)

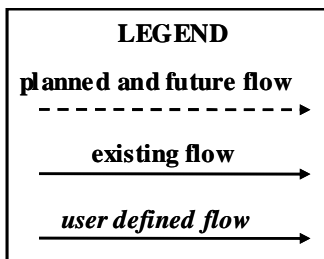
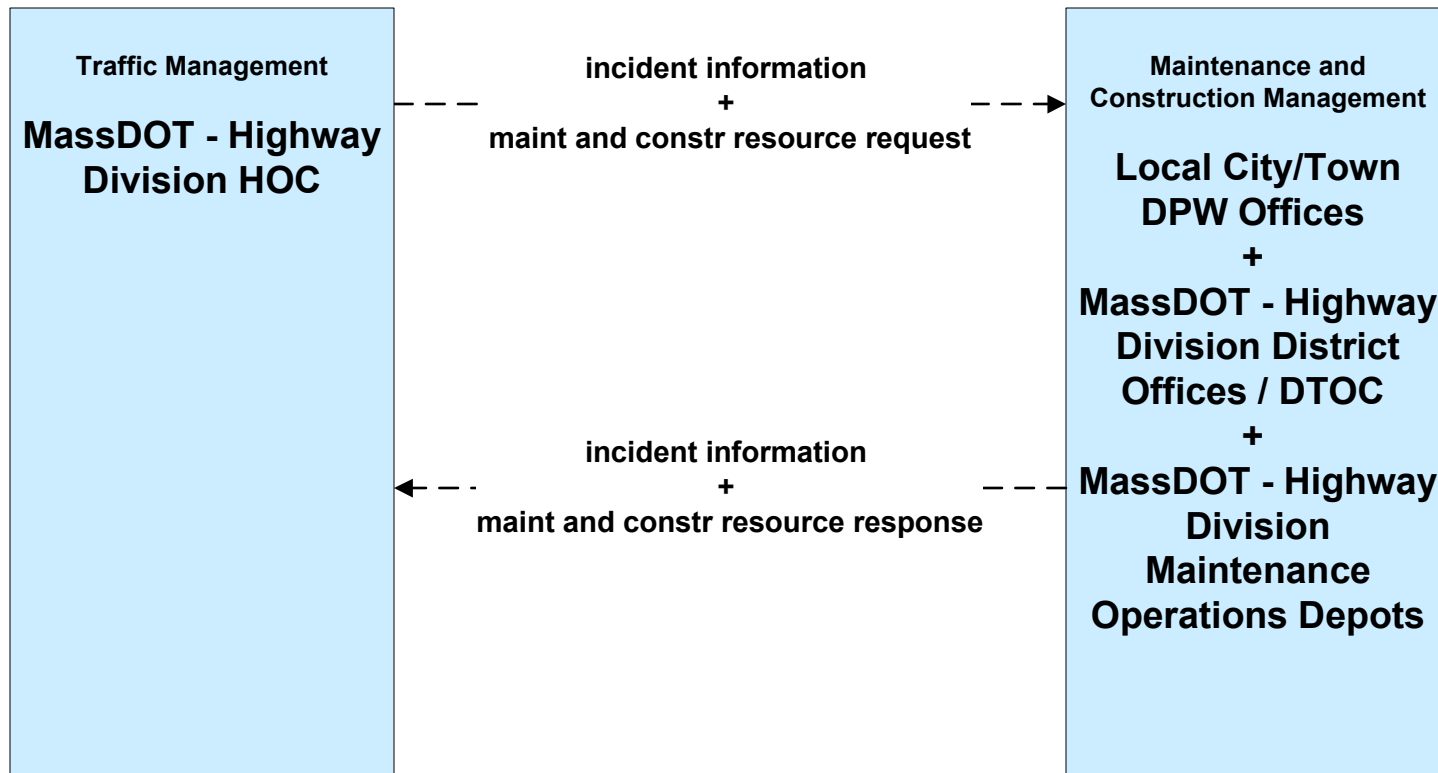
**Event Promoters
Regional Event Promoters**



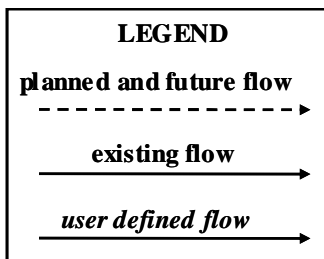
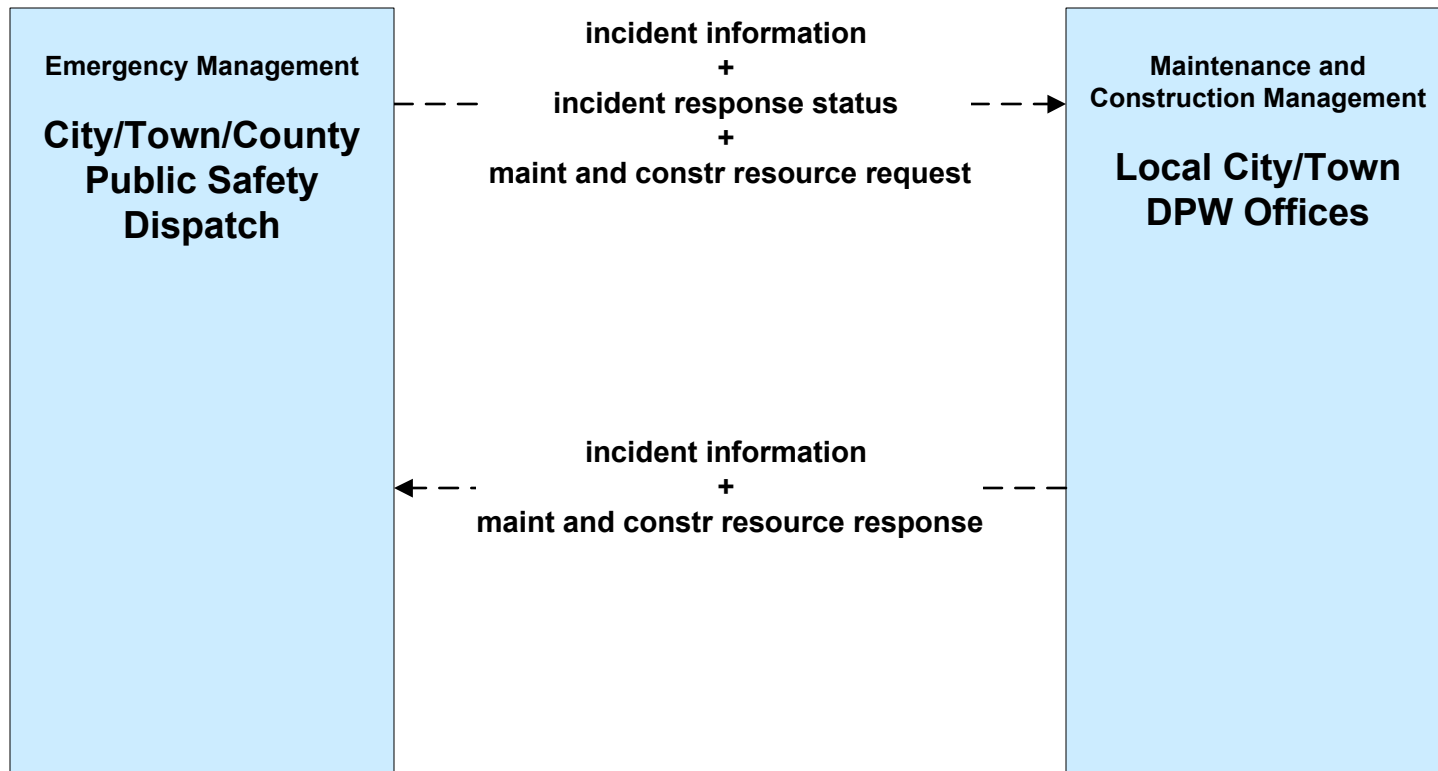
**ATMS08 - Incident Management
Local Cities/Towns (TM/MCM)**



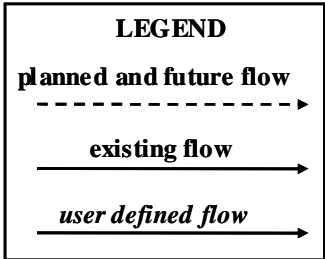
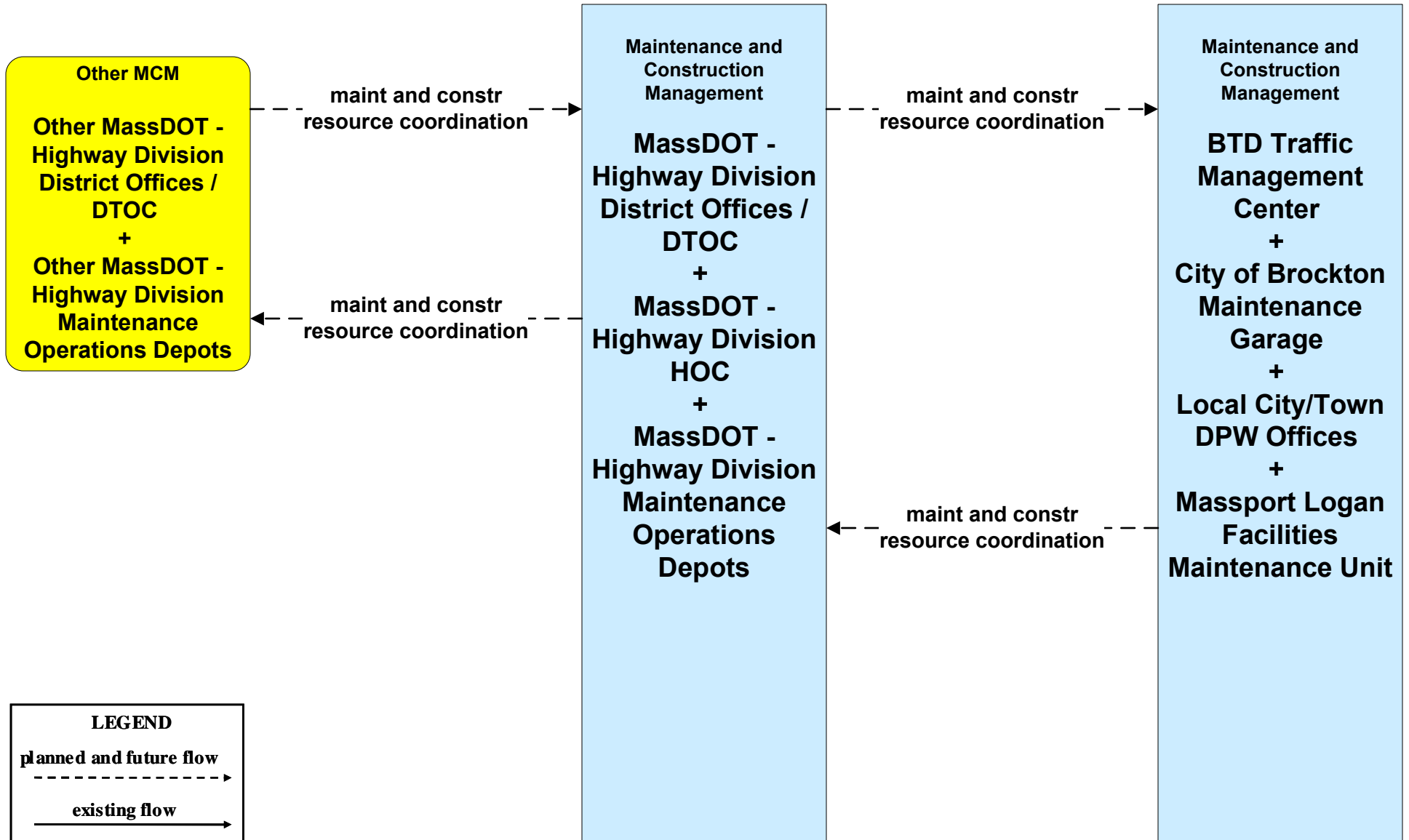
**ATMS08 - Incident Management
MassDOT - Highway Division (TM/MCM)**



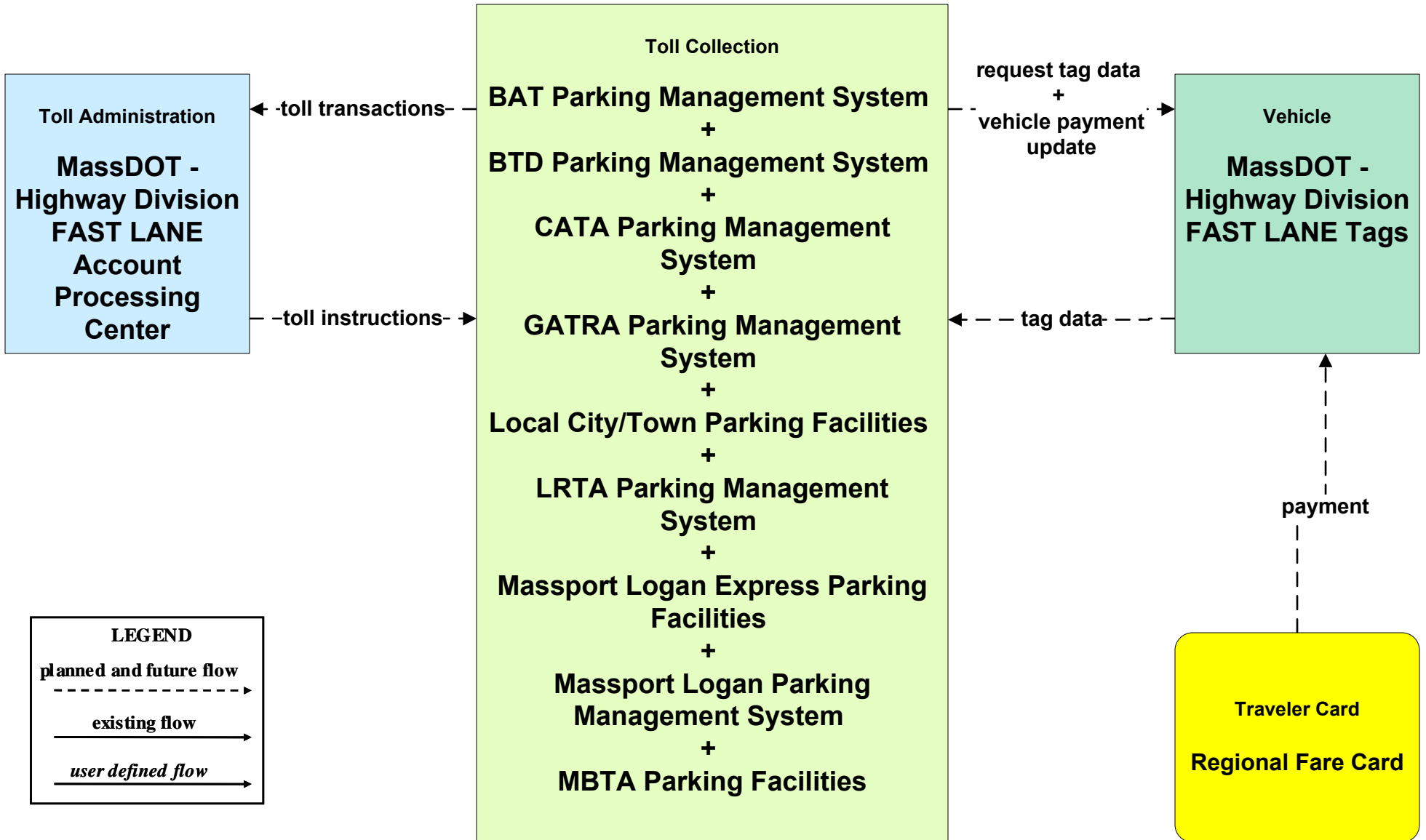
**ATMS08 - Incident Management
Local City/Town (EM/MCM)**



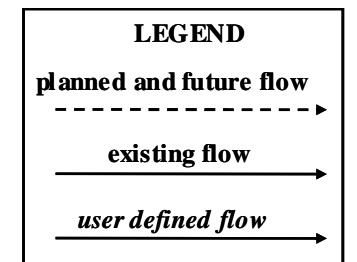
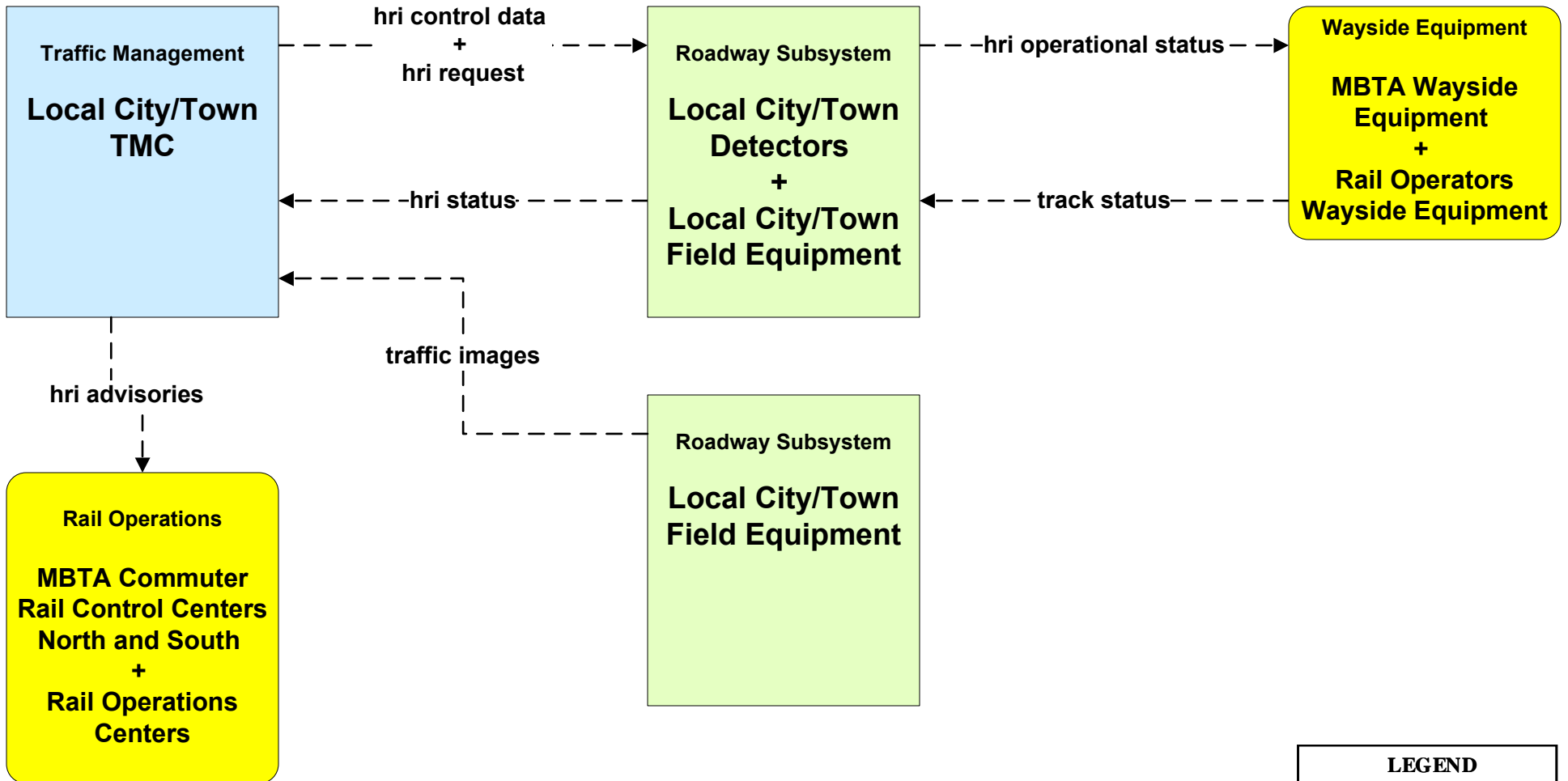
**ATMS08 - Incident Management
MassDOT - Highway Division (MCM to Other MCM)**



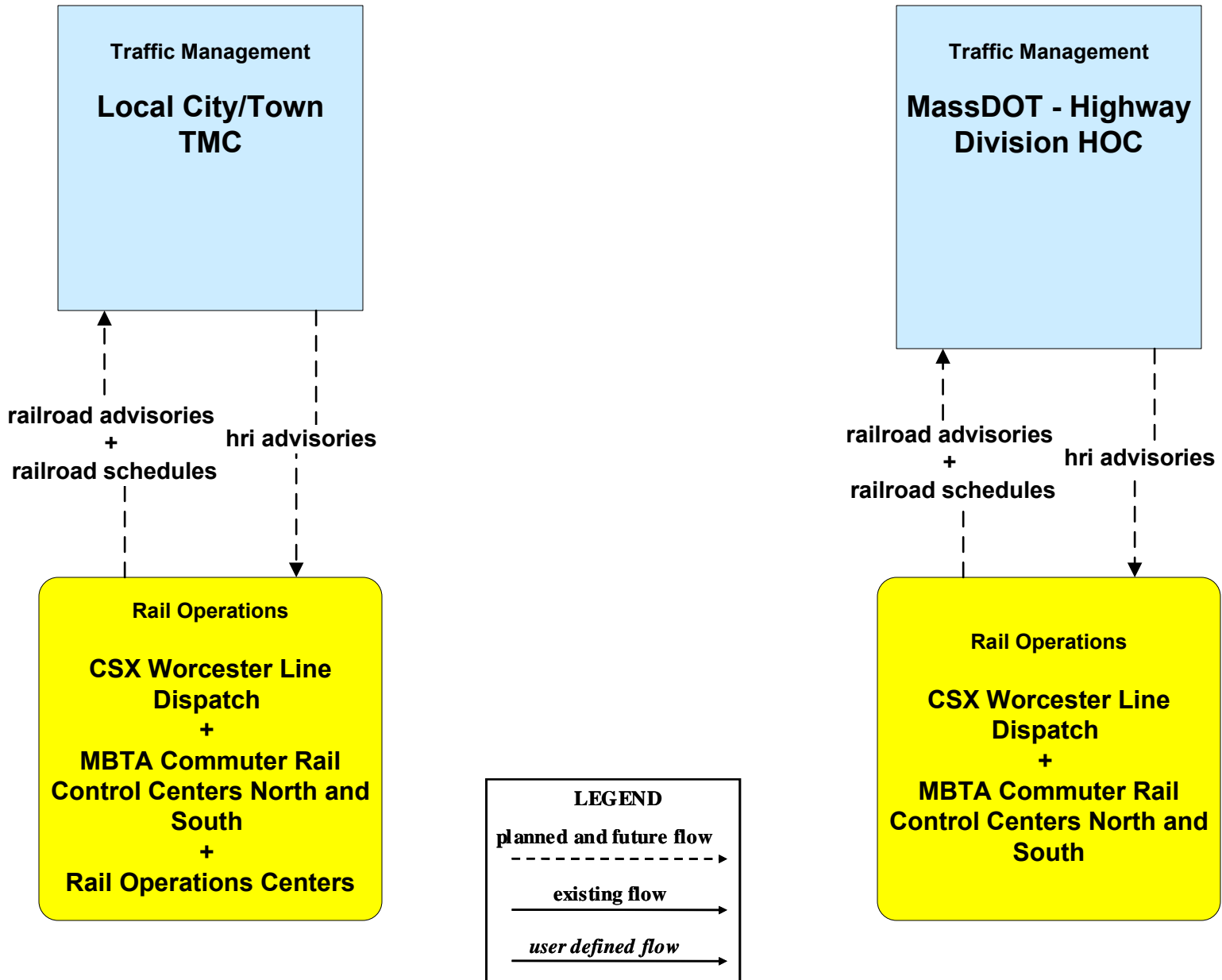
**ATMS10 - Electronic Toll Collection
MassDOT - Highway Division (2 of 3)**



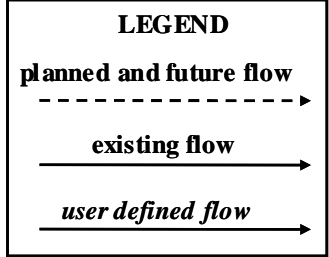
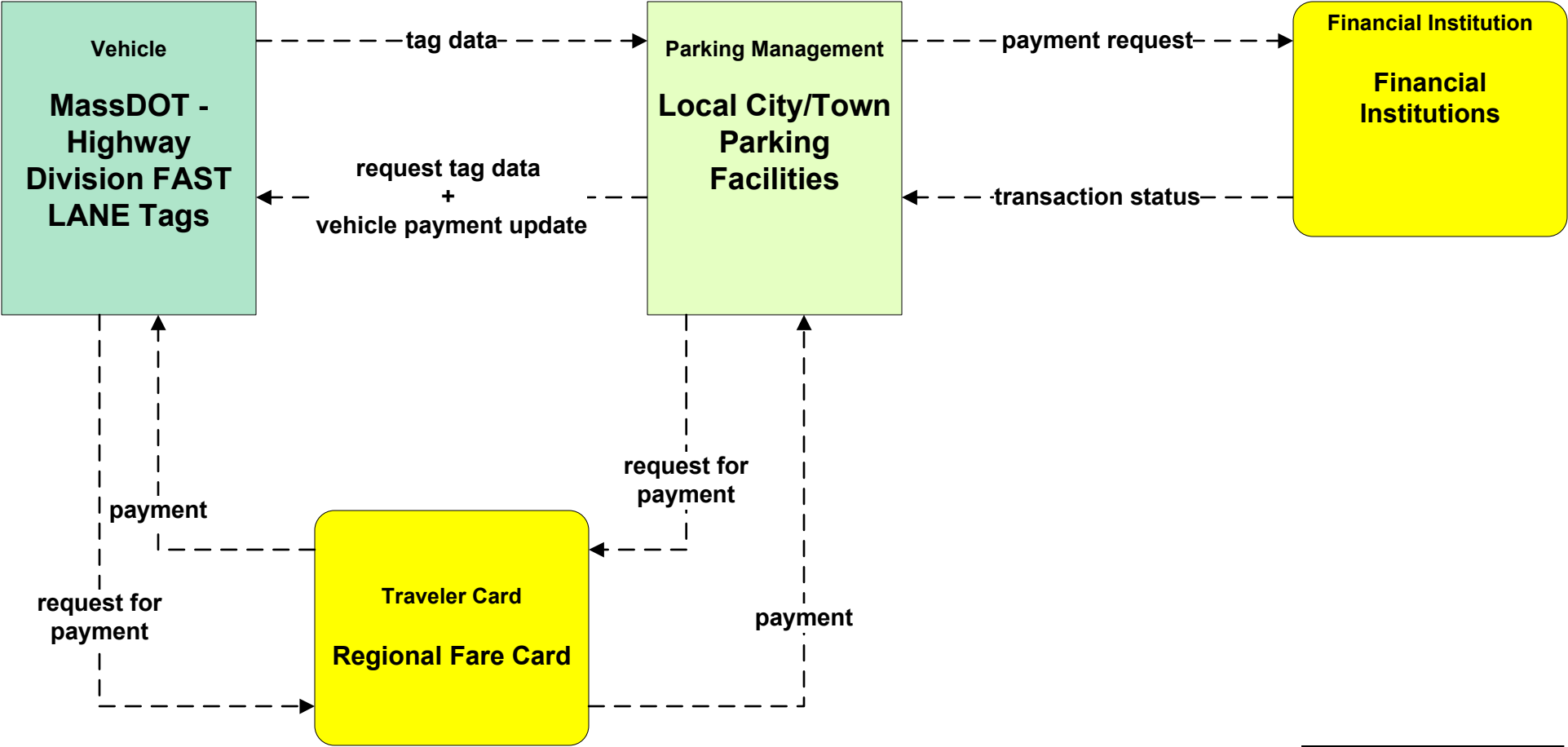
ATMS13 - Standard Railroad Crossing Local Cities/Towns



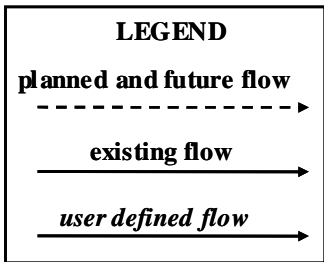
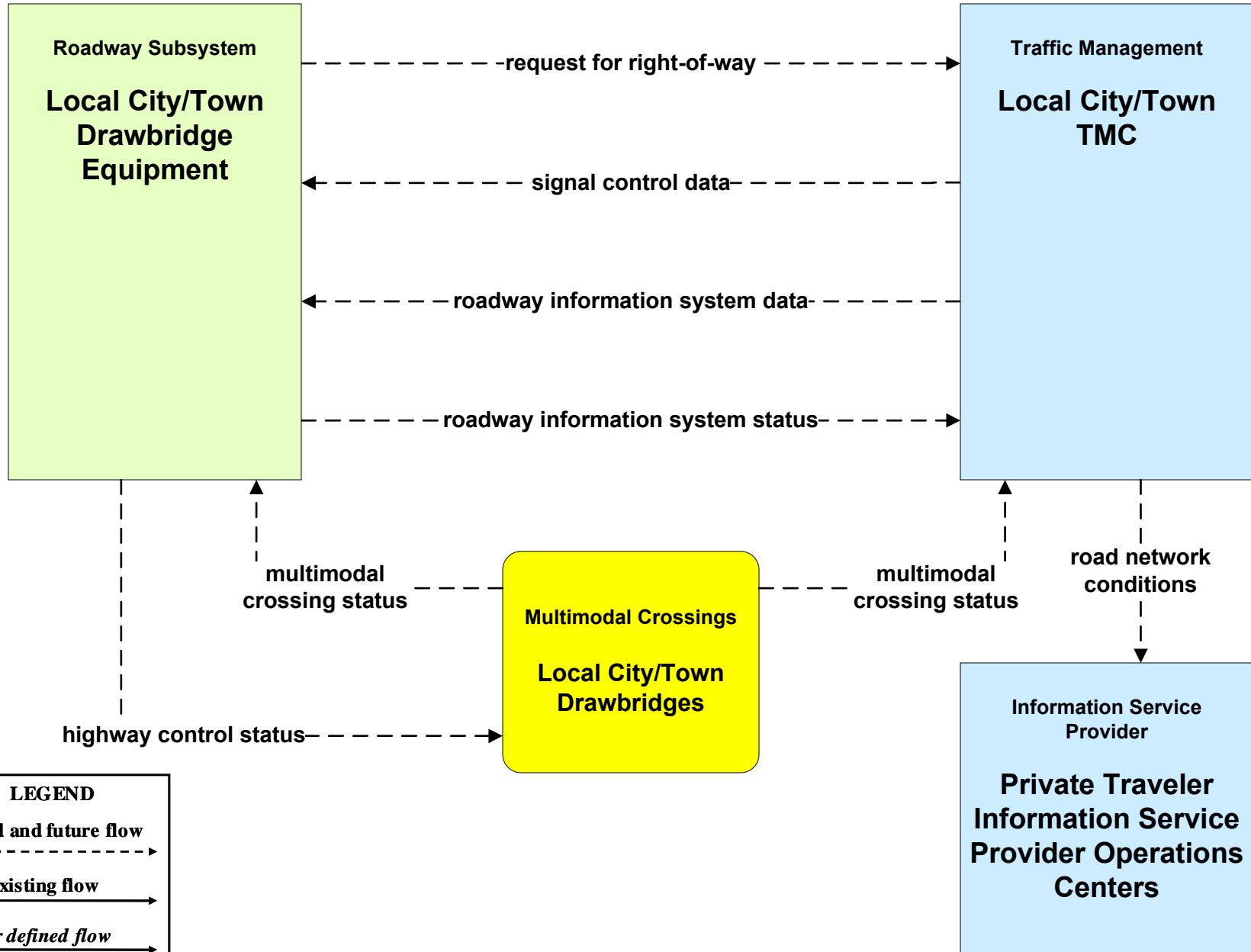
**ATMS15 - Railroad Operations Coordination
MassDOT - Highway Division and Local Cities/Towns**



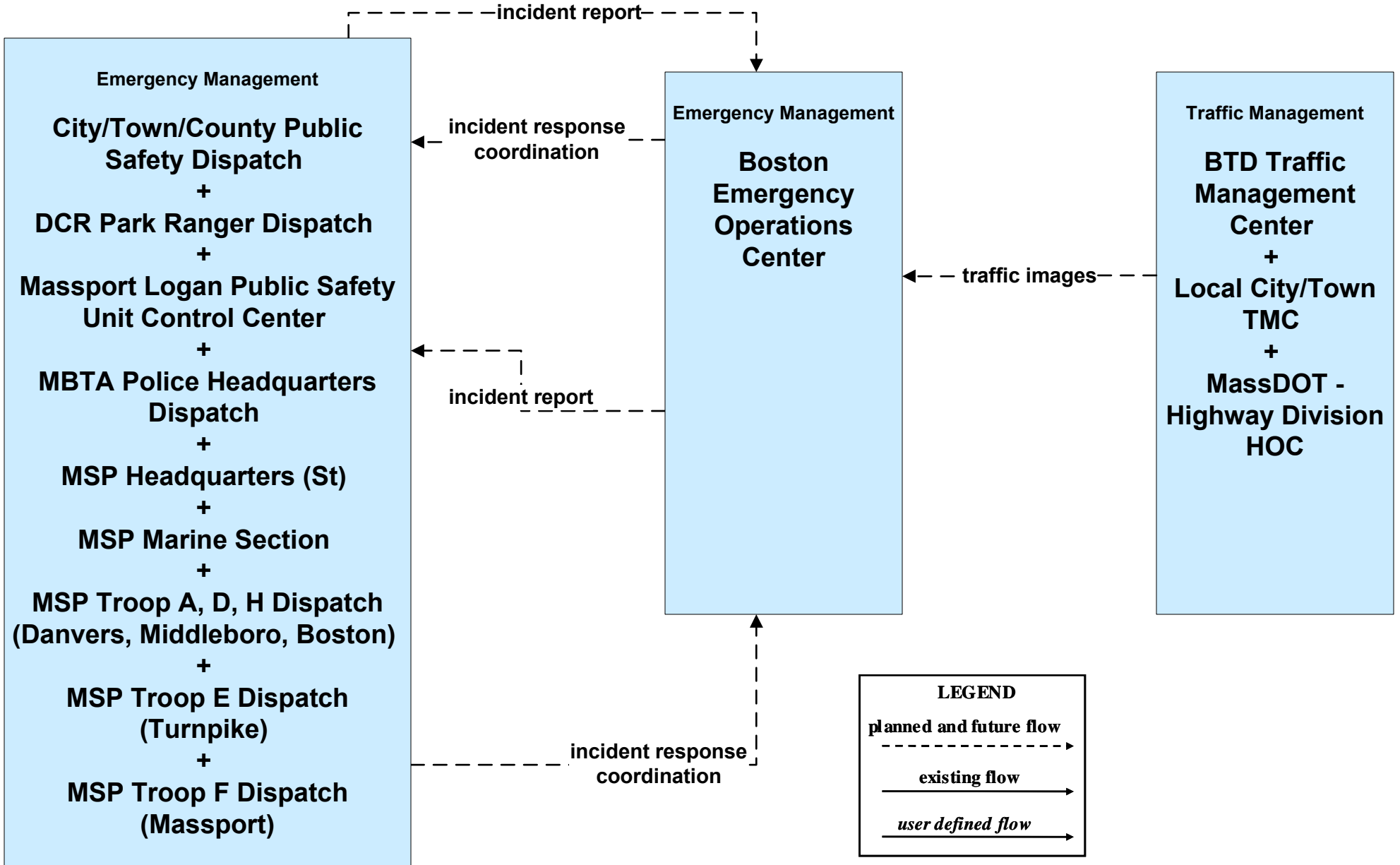
ATMS16 - Parking Facility Management Local Cities/Towns



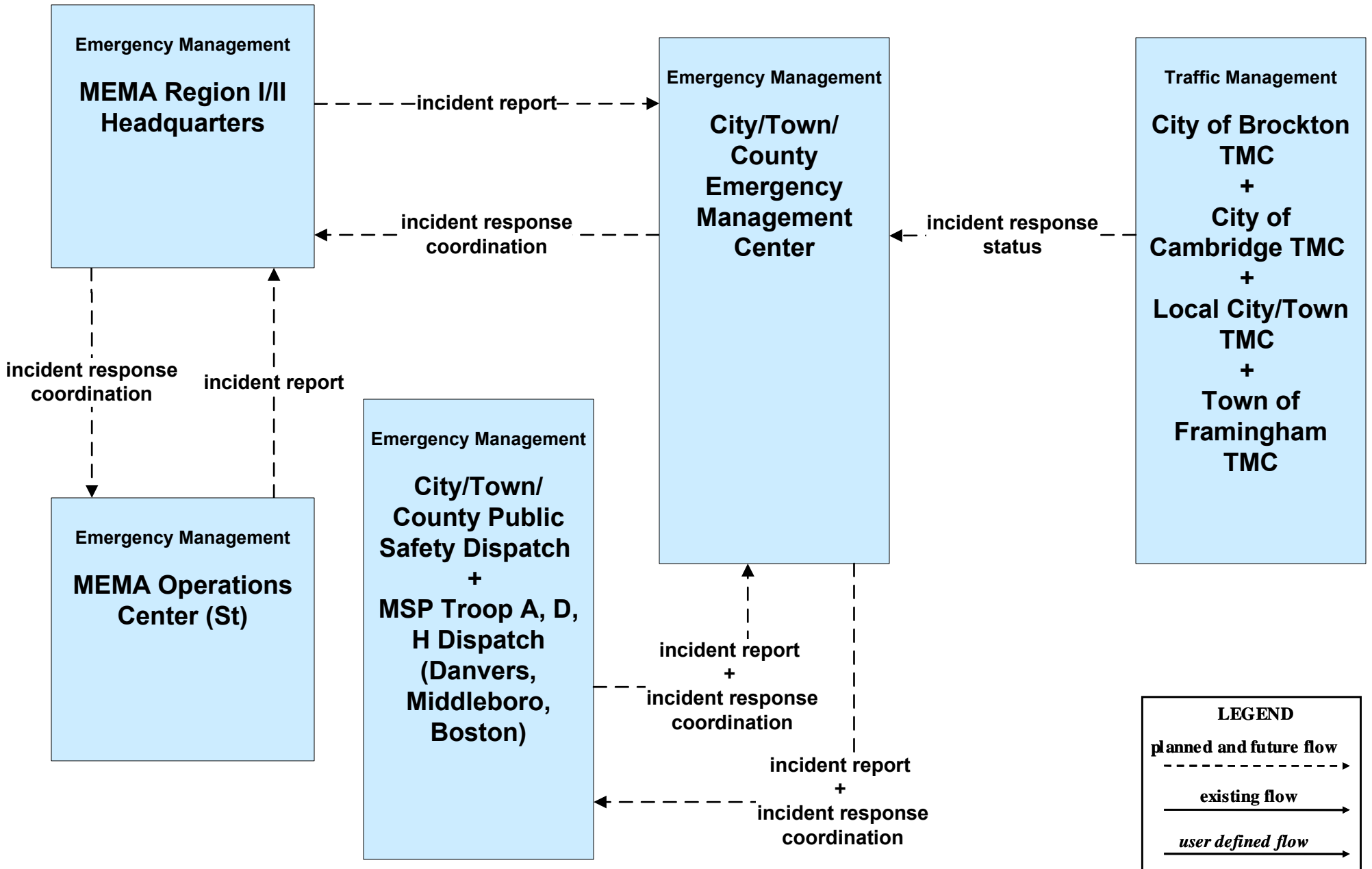
ATMS20 - Drawbridge Management Local Cities/Towns



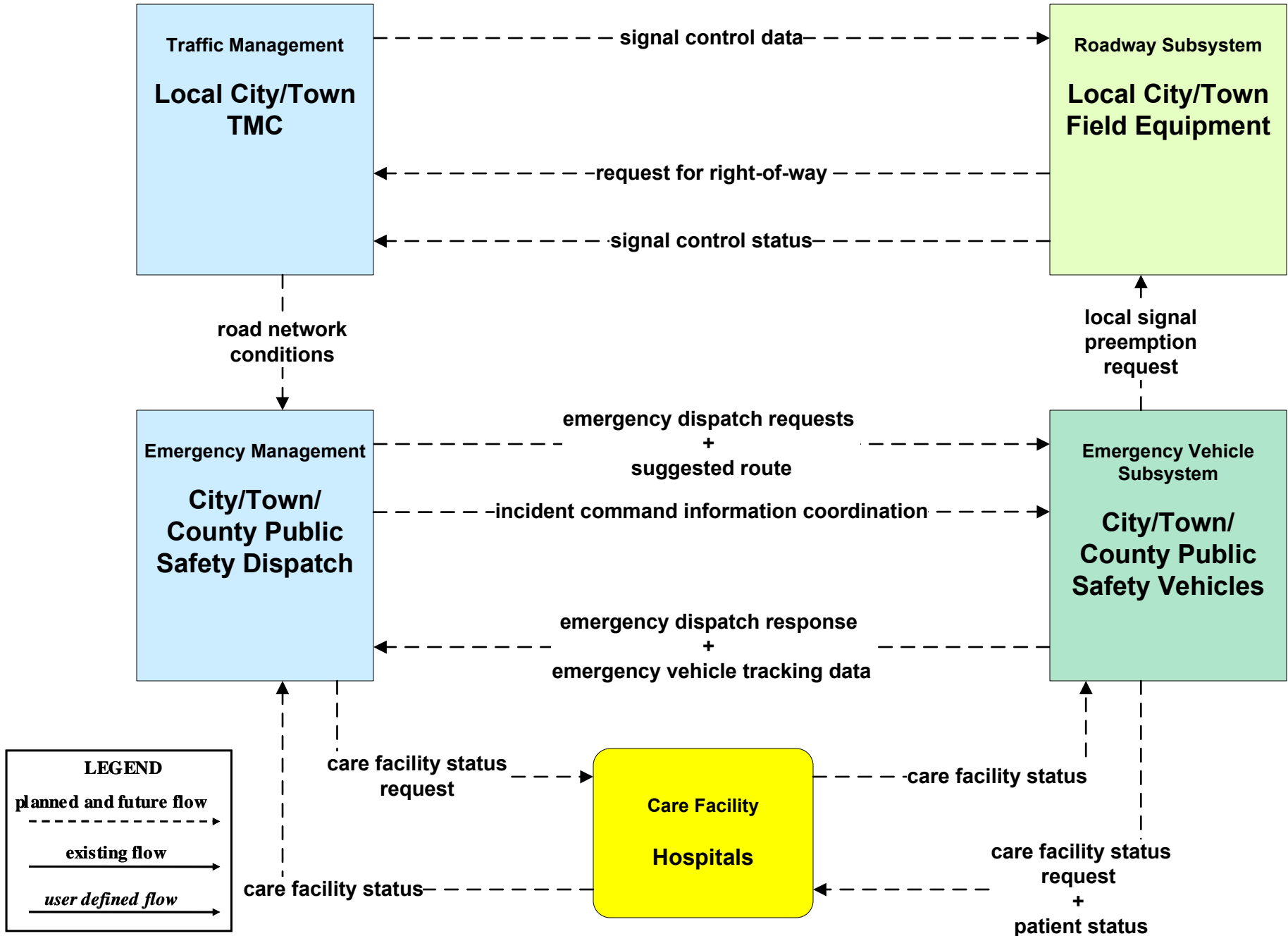
**EM01 - Emergency Response Coordination
Boston Emergency Operations Center**



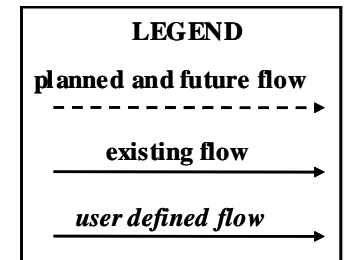
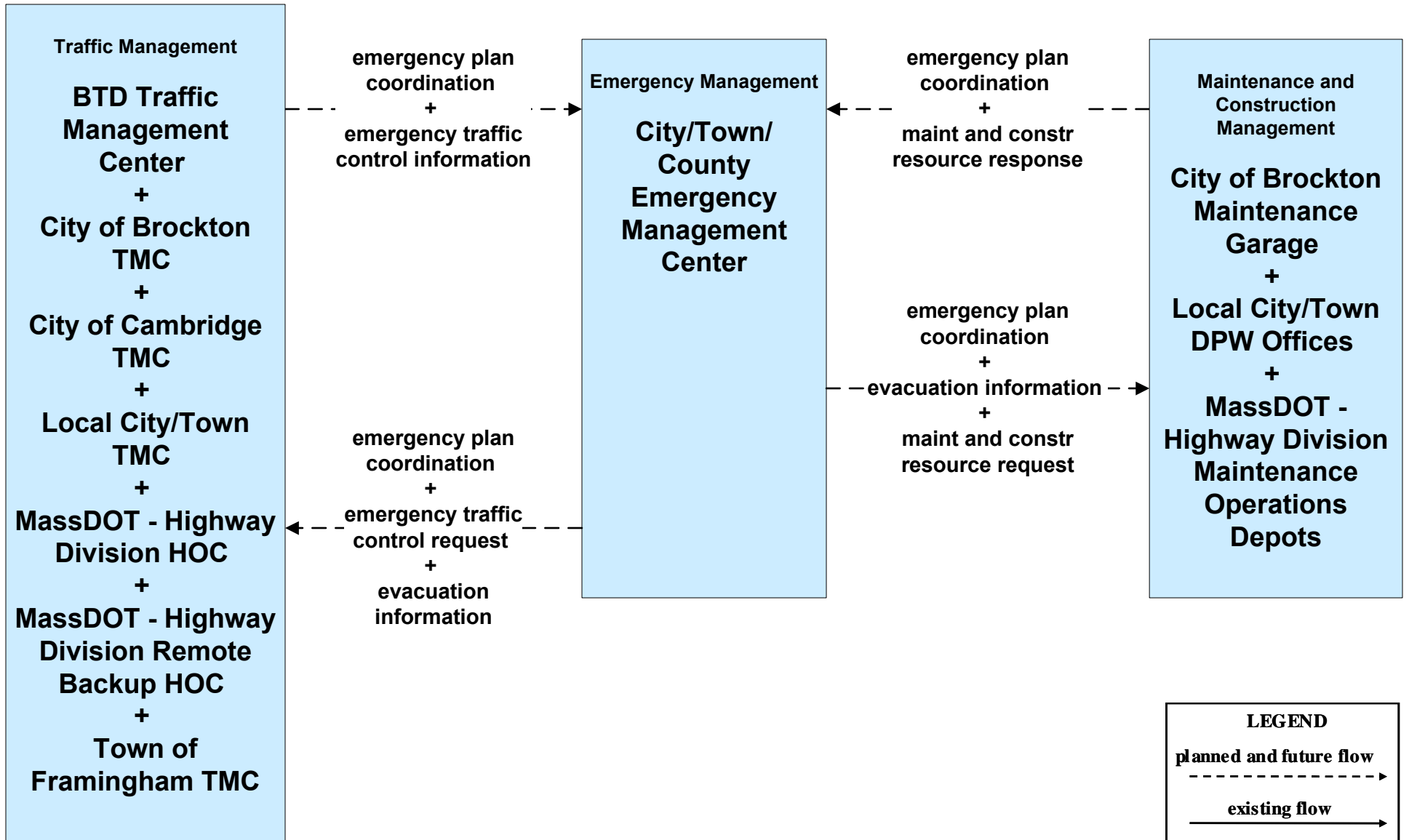
**EM01 - Emergency Response Coordination
City/Town/County Emergency Management Center**



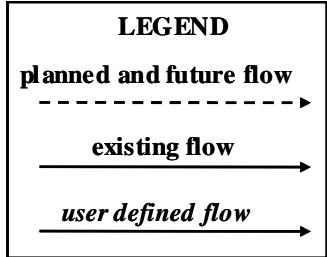
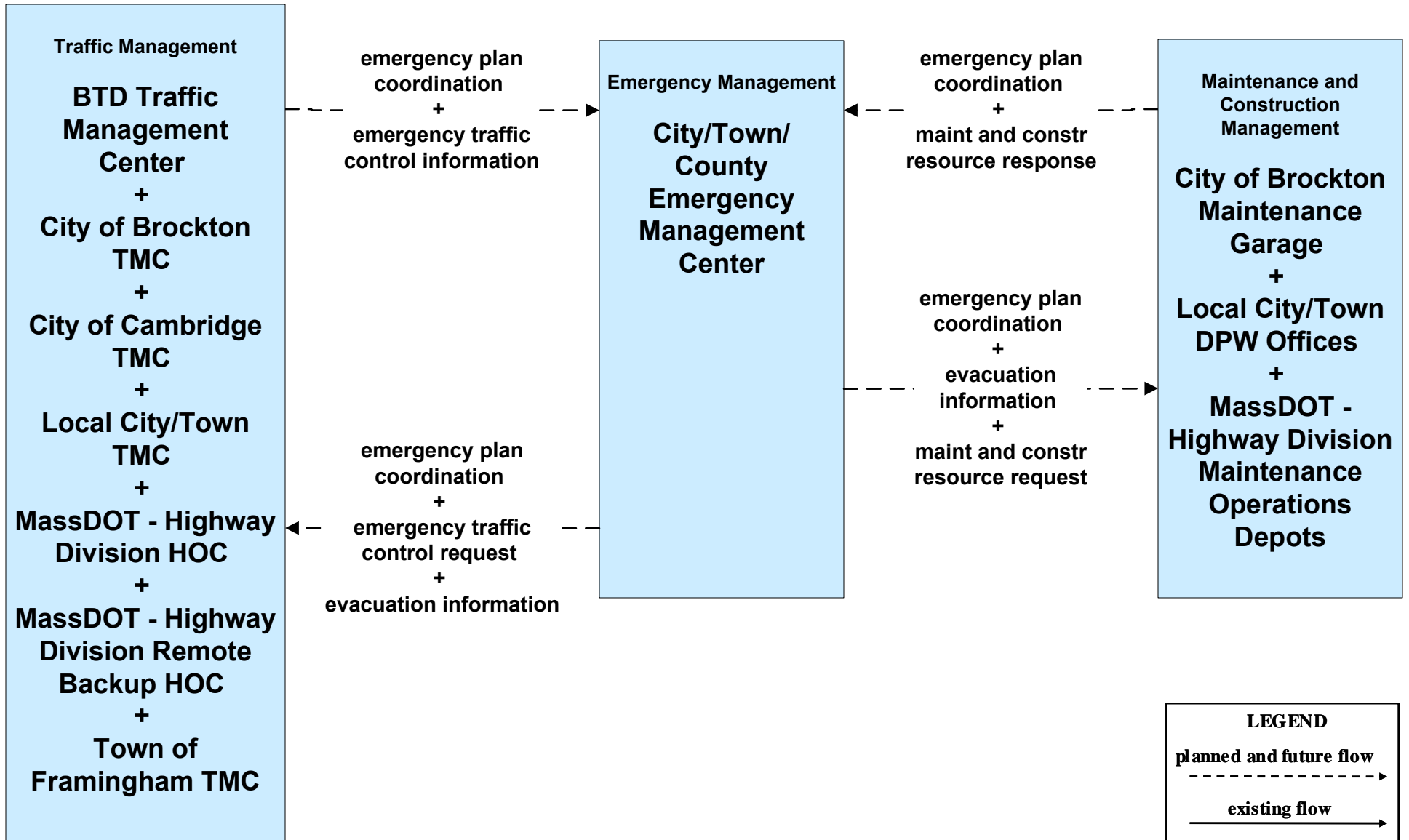
EM02 - Emergency Routing Local Cities/Towns/Counties



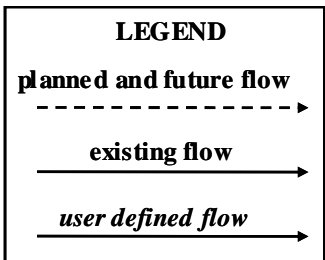
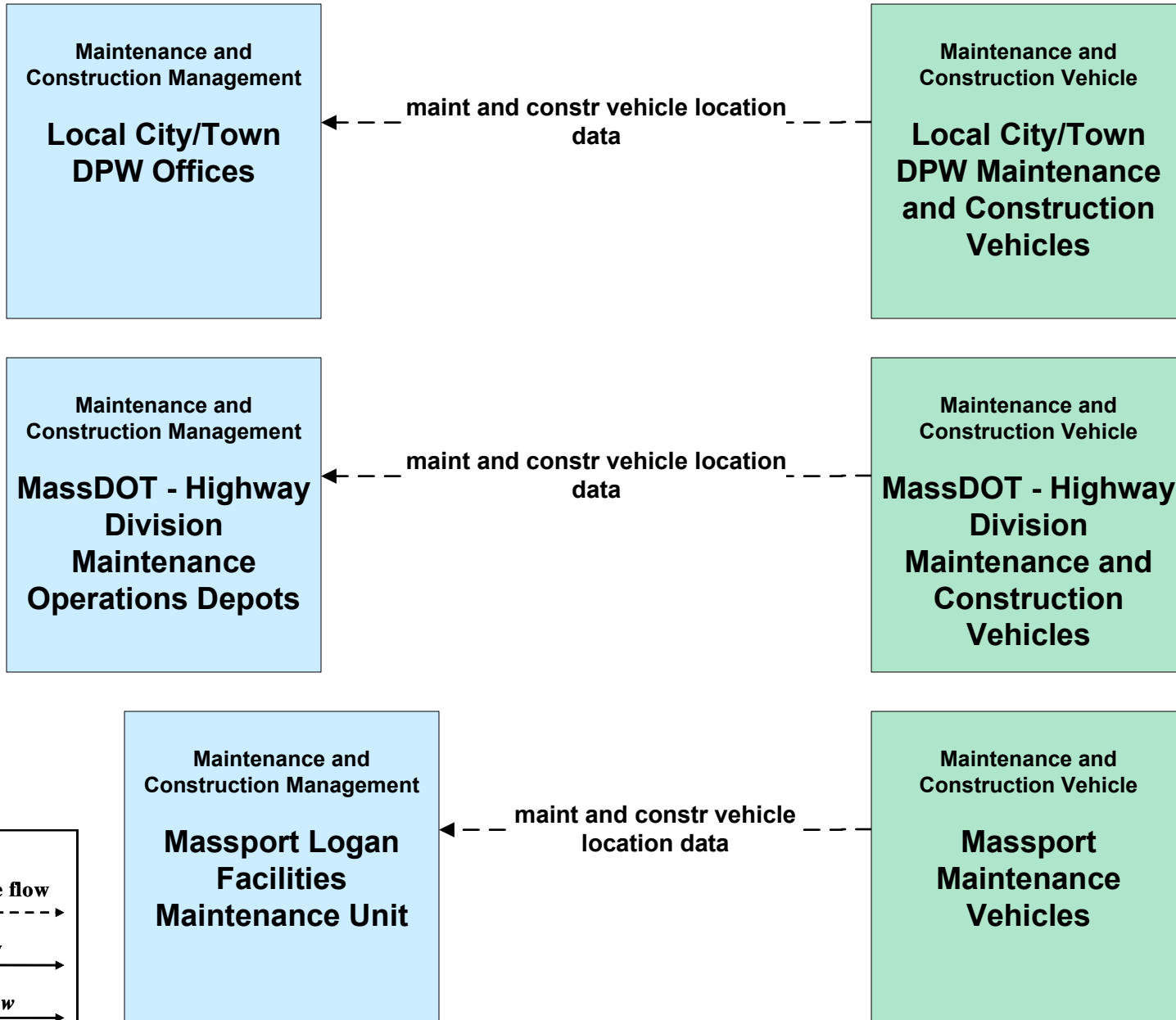
EM08 - Disaster Response
City/Town/County Emergency Management Center (1 of 2)



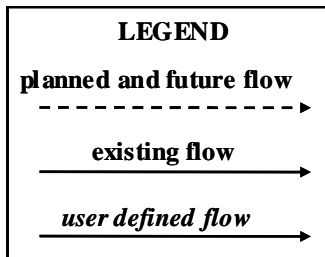
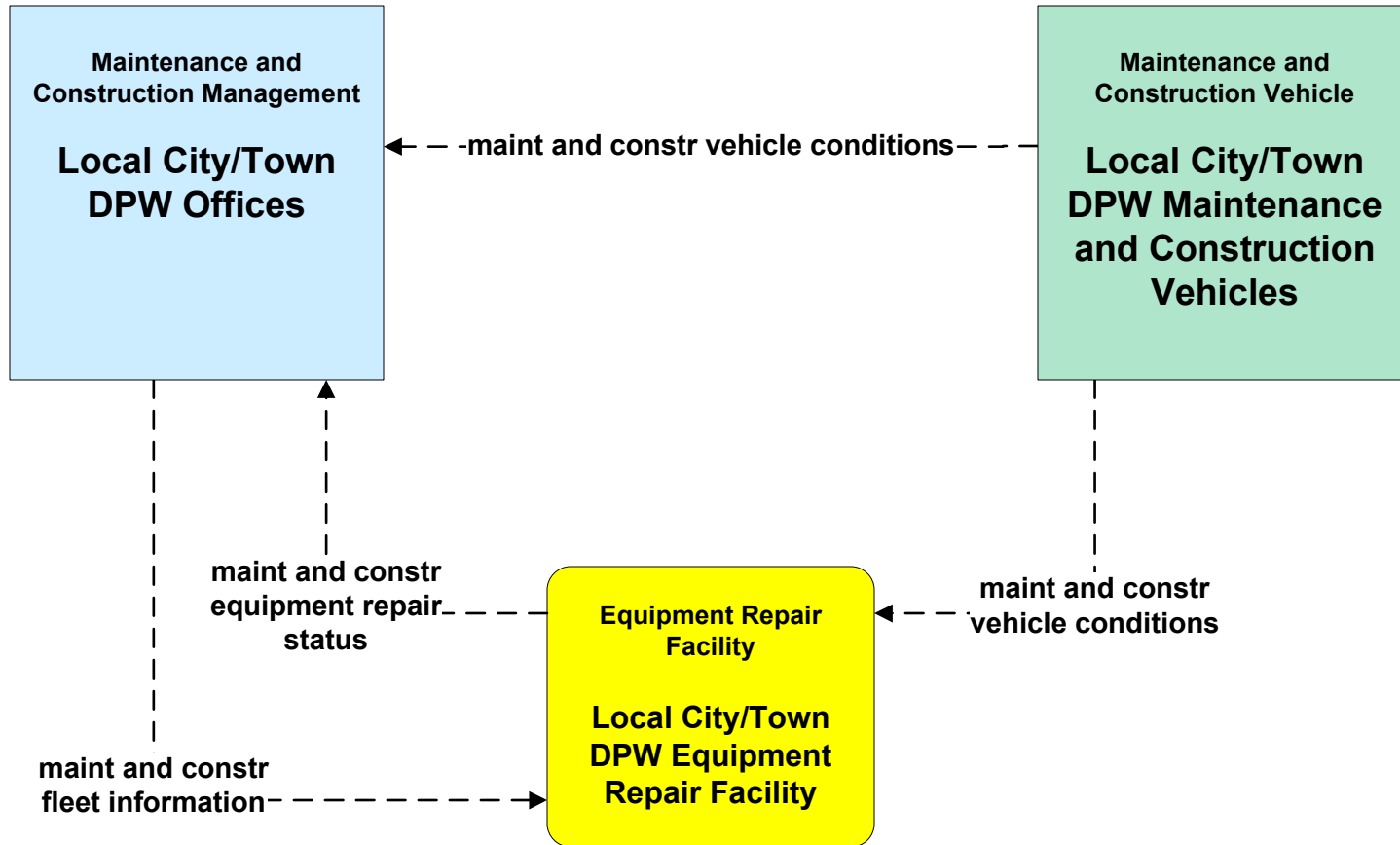
**EM09 - Evacuation and Reentry Management
City/Town/County Emergency Management Center (1 of 2)**



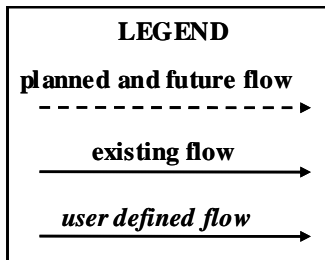
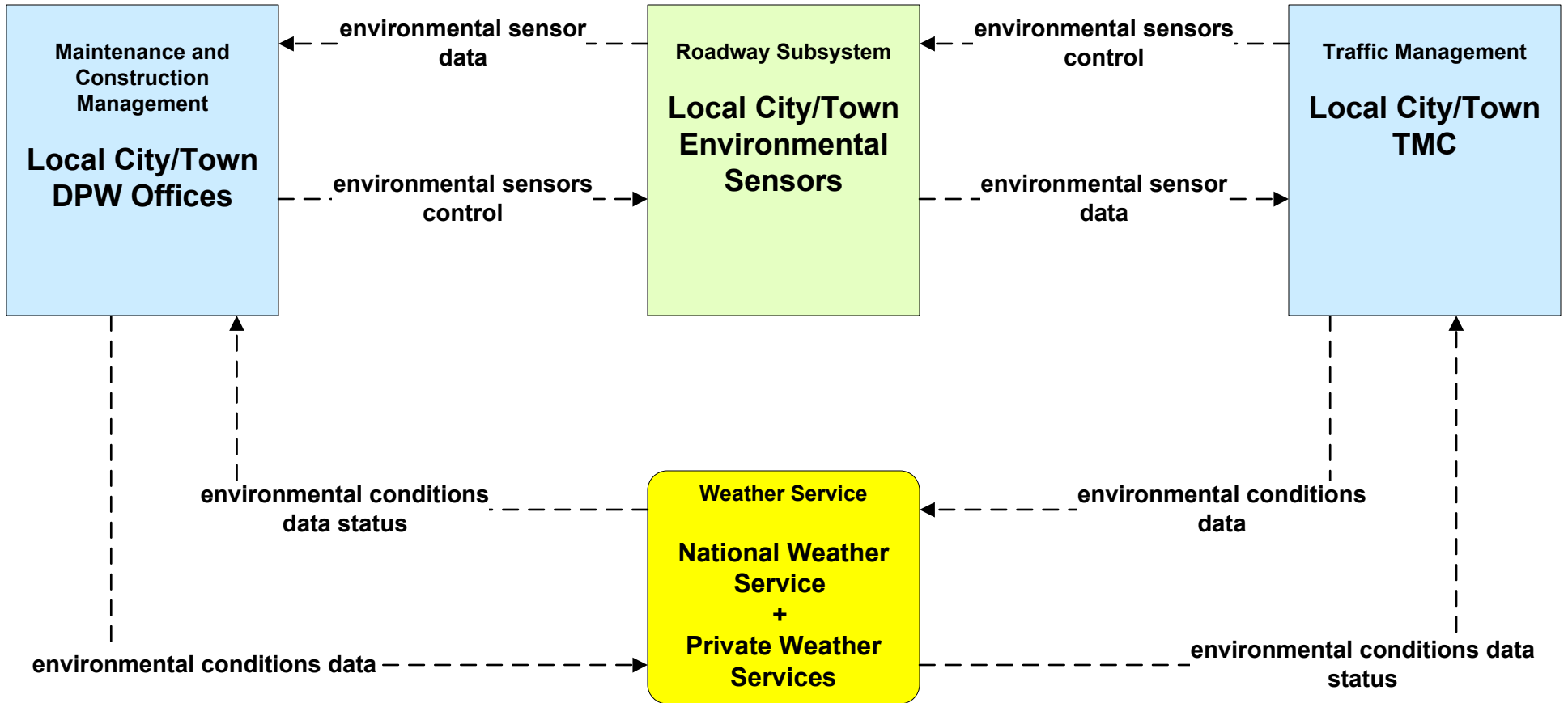
MC01 - Maintenance and Construction Vehicle Tracking
Local Cities/Towns and MassDOT - Highway Division



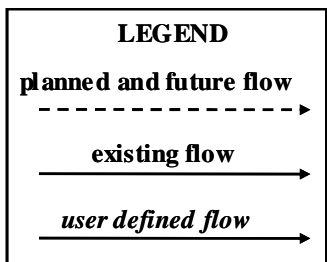
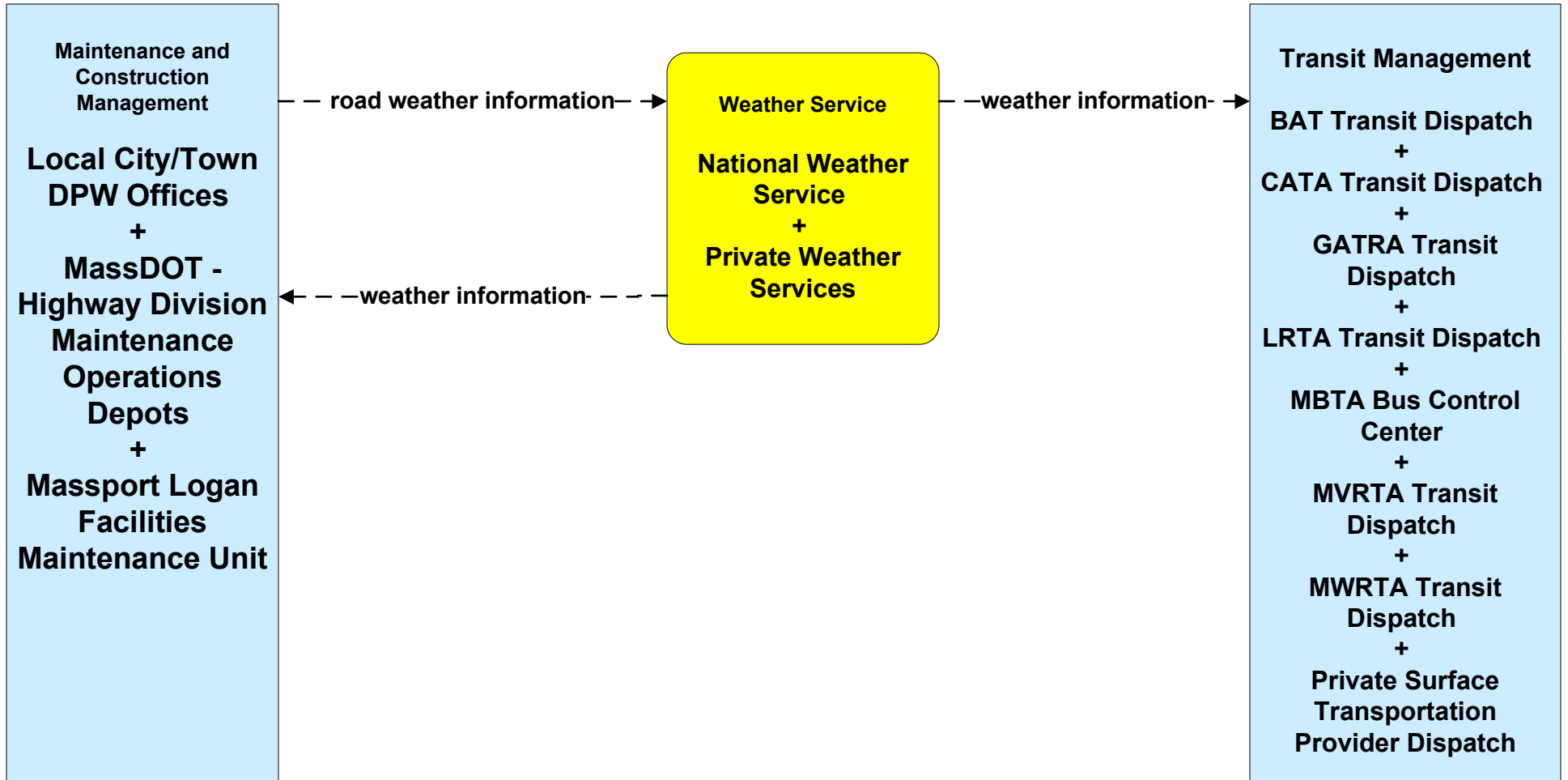
**MC02 - Maintenance and Construction Vehicle Maintenance
Local Cities/Towns**



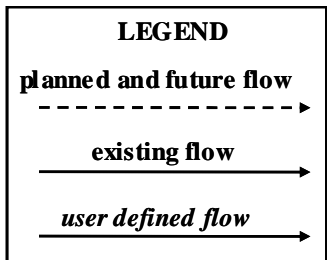
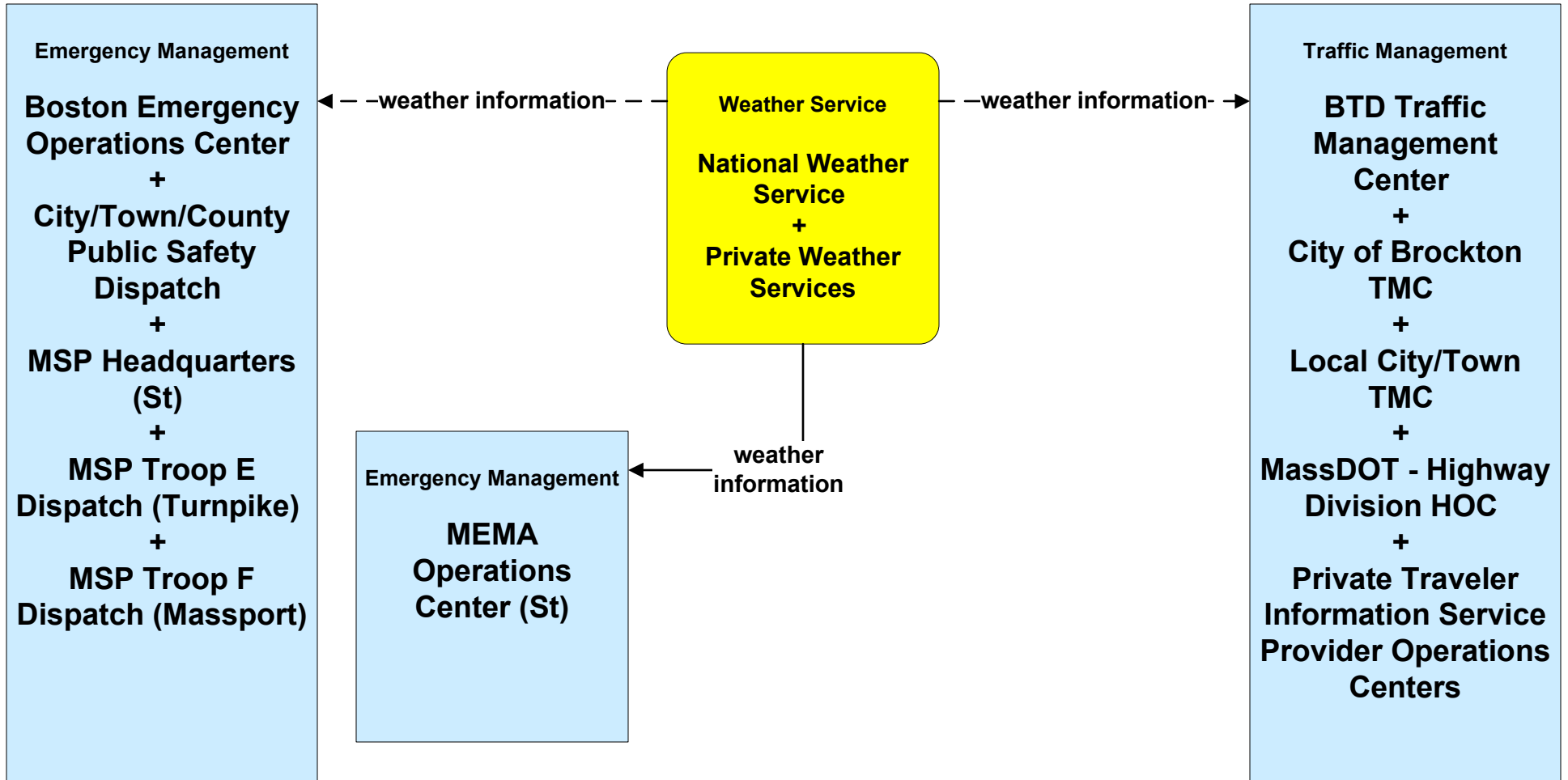
MC03 - Road Weather Data Collection Local Cities/Towns



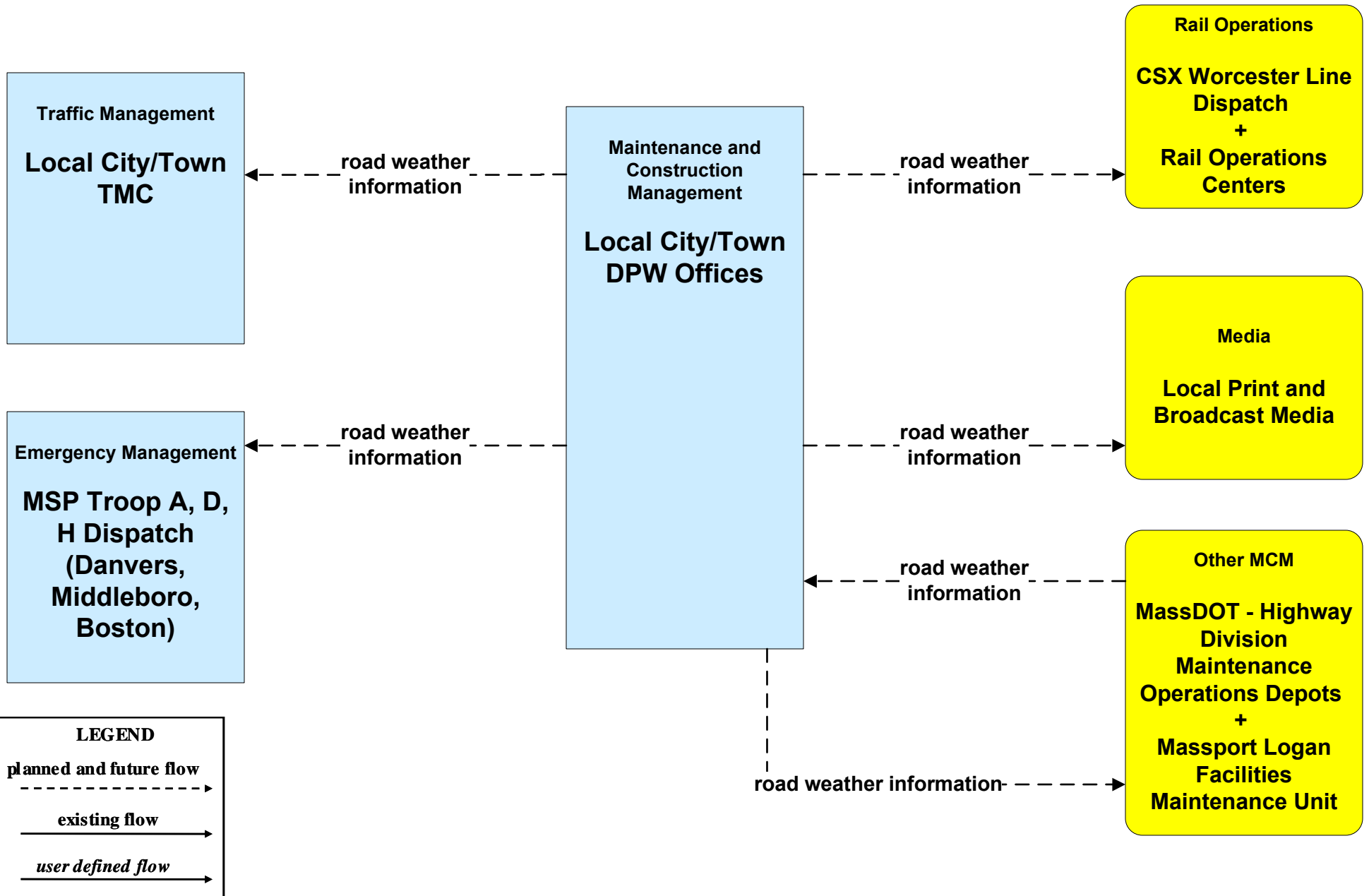
**MC04 - Weather Information Processing and Distribution
Private and National Weather Services (1 of 2)**



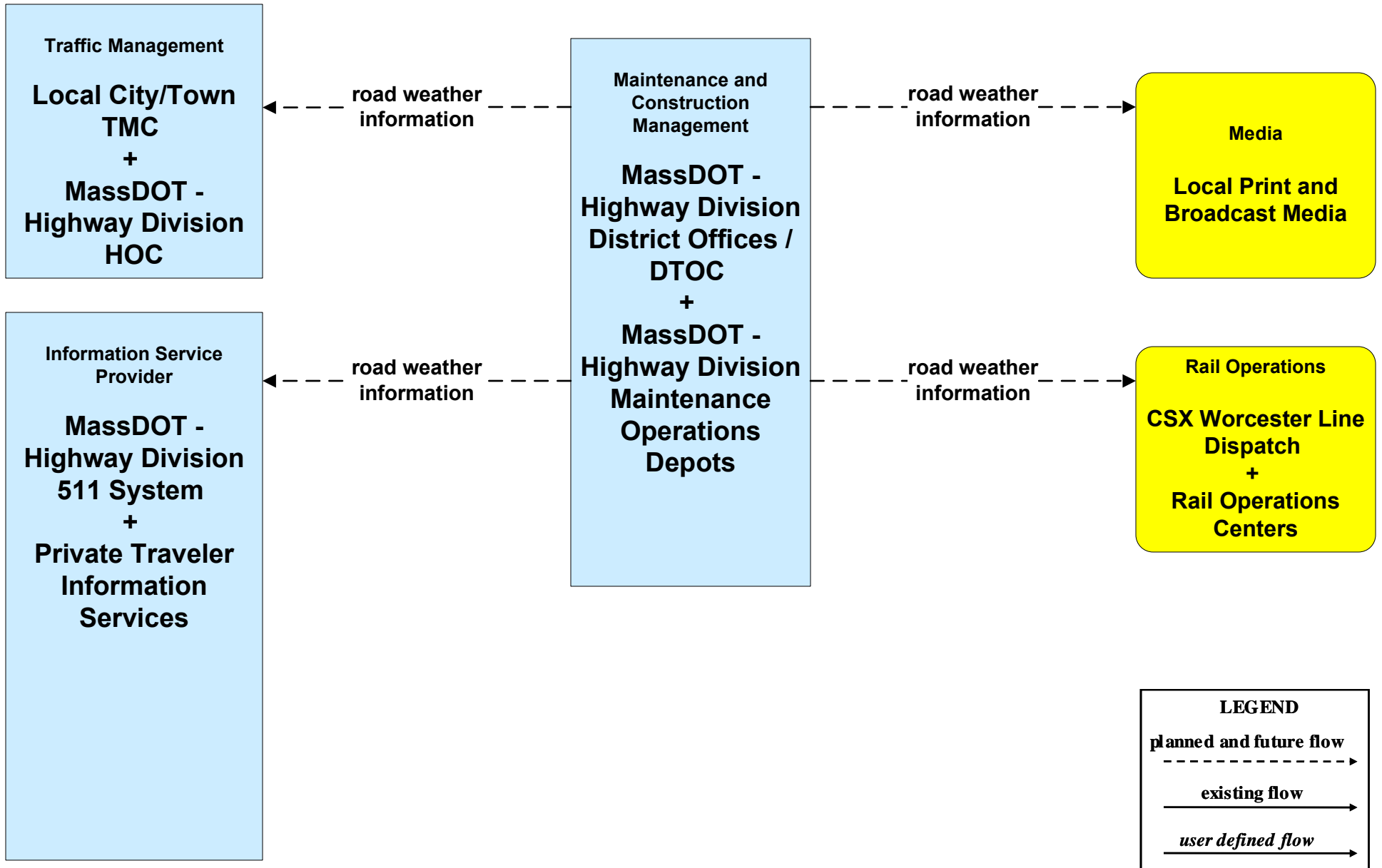
**MC04 - Weather Information Processing and Distribution
Private and National Weather Services (2 of 2)**



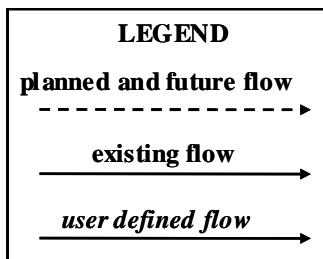
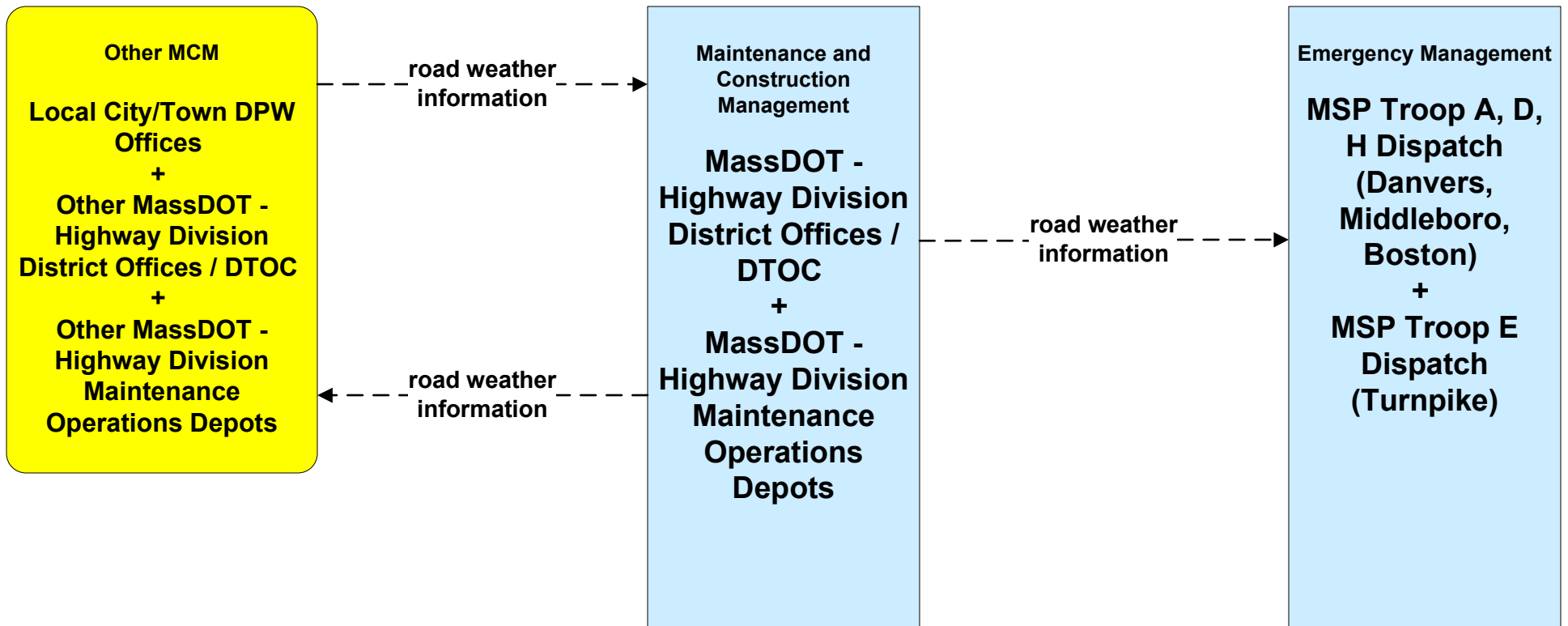
**MC04 - Weather Information Processing and Distribution
Local Cities/Towns**



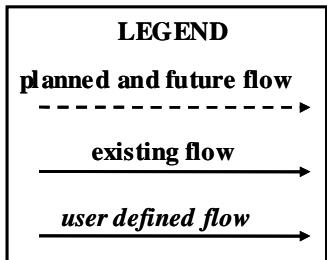
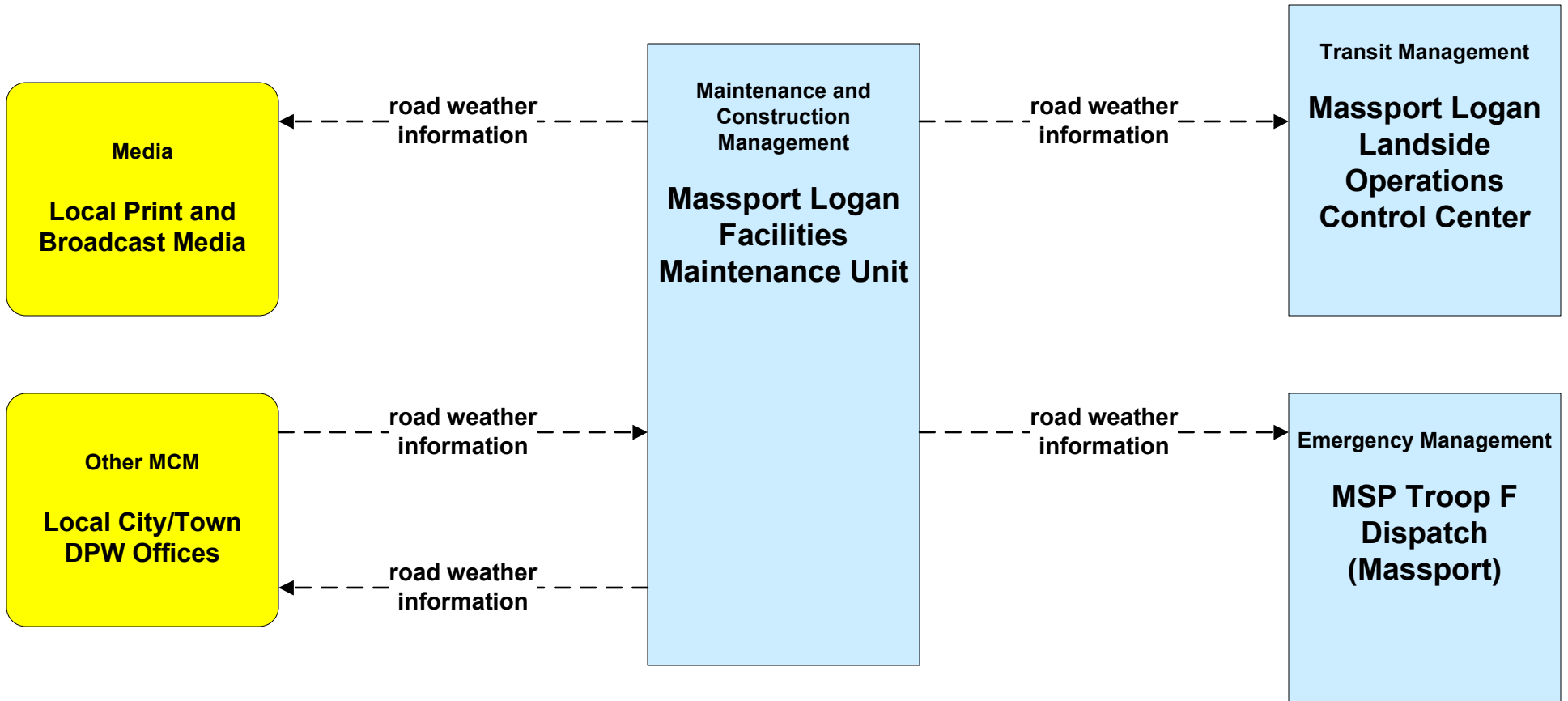
**MC04 - Weather Information Processing and Distribution
MassDOT - Highway Division (1 of 2)**



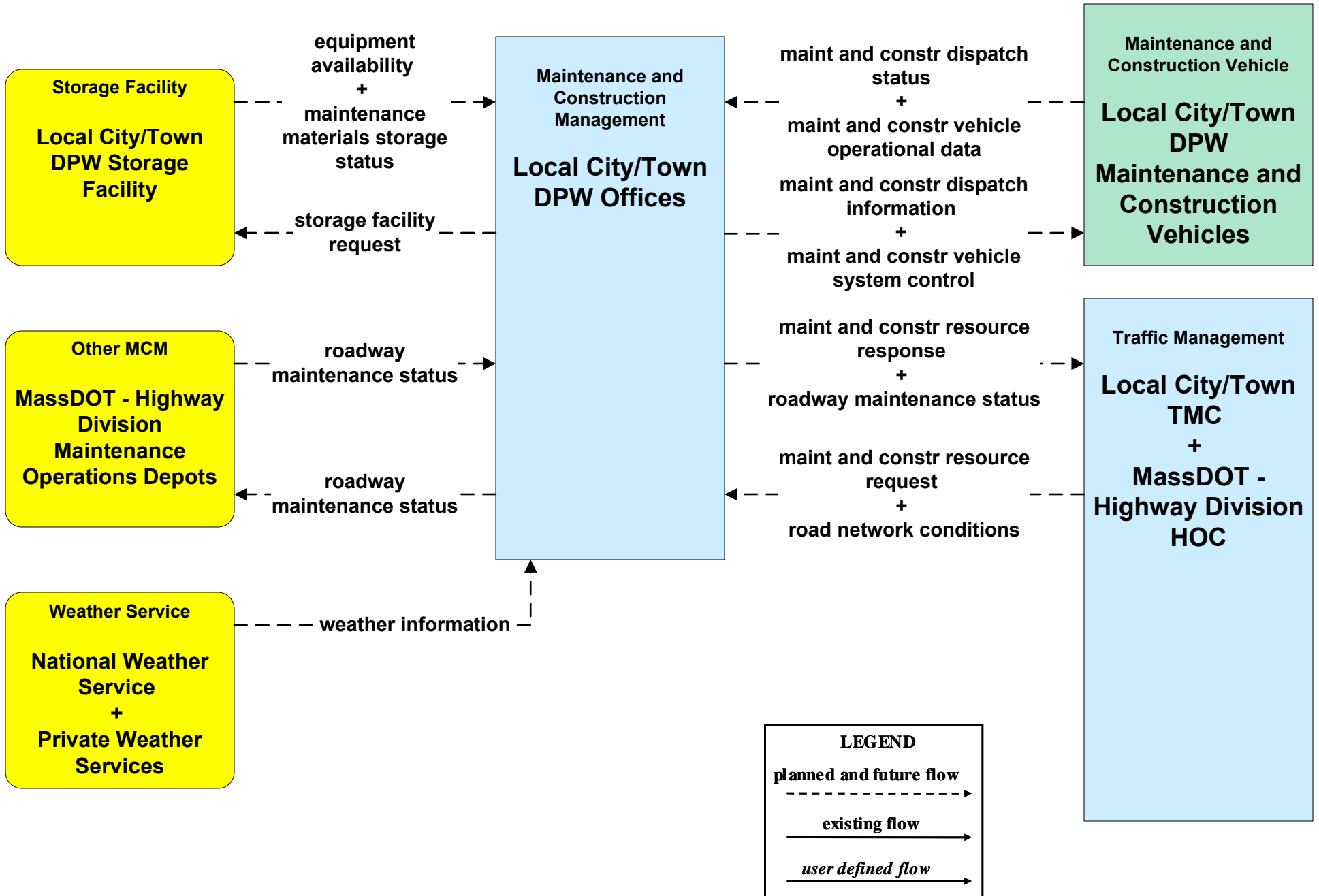
**MC04 - Weather Information Processing and Distribution
MassDOT - Highway Division (2 of 2)**



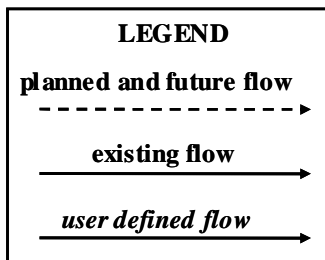
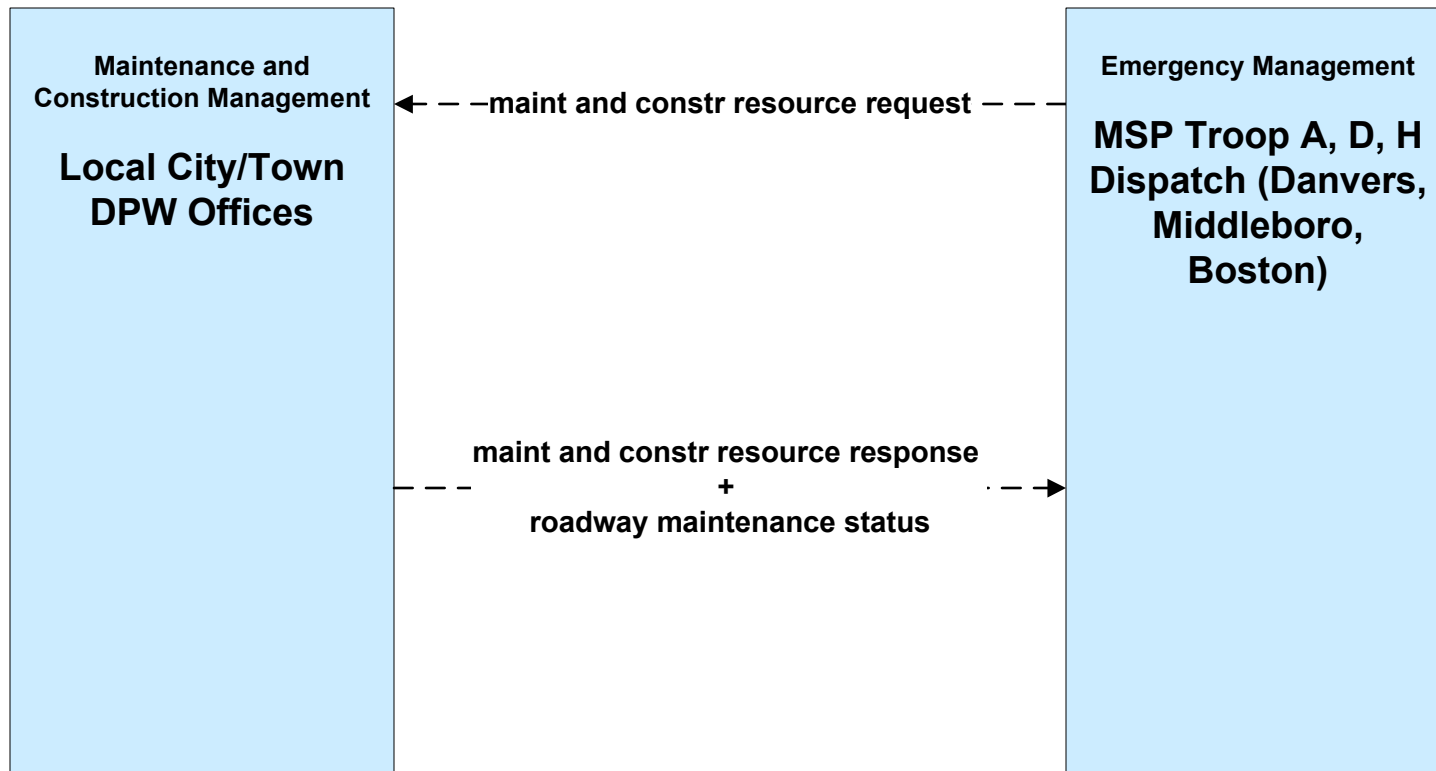
**MC04 - Weather Information Processing and Distribution
Massport**



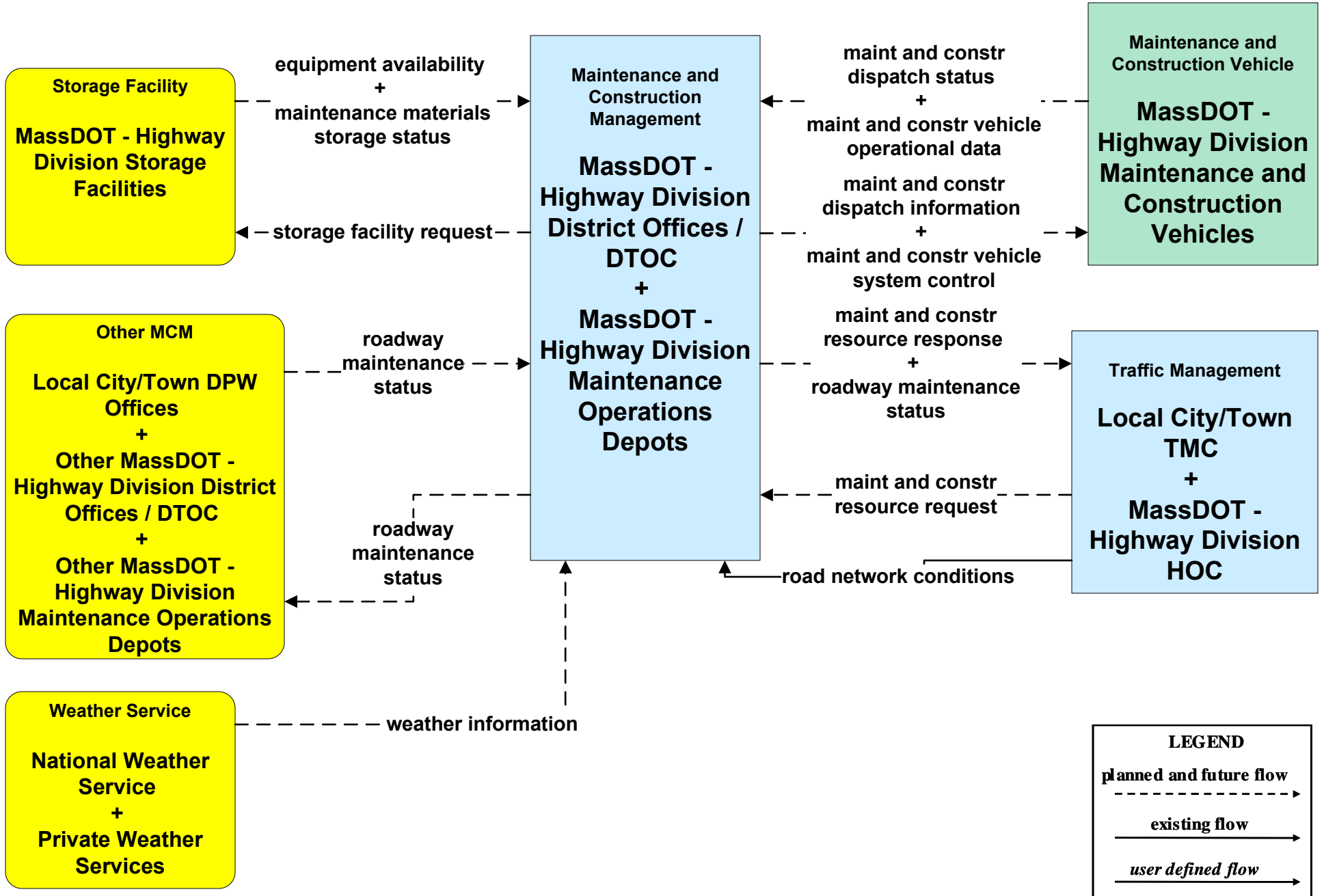
**MC06 - Winter Maintenance
Local Cities/Towns (1 of 2)**



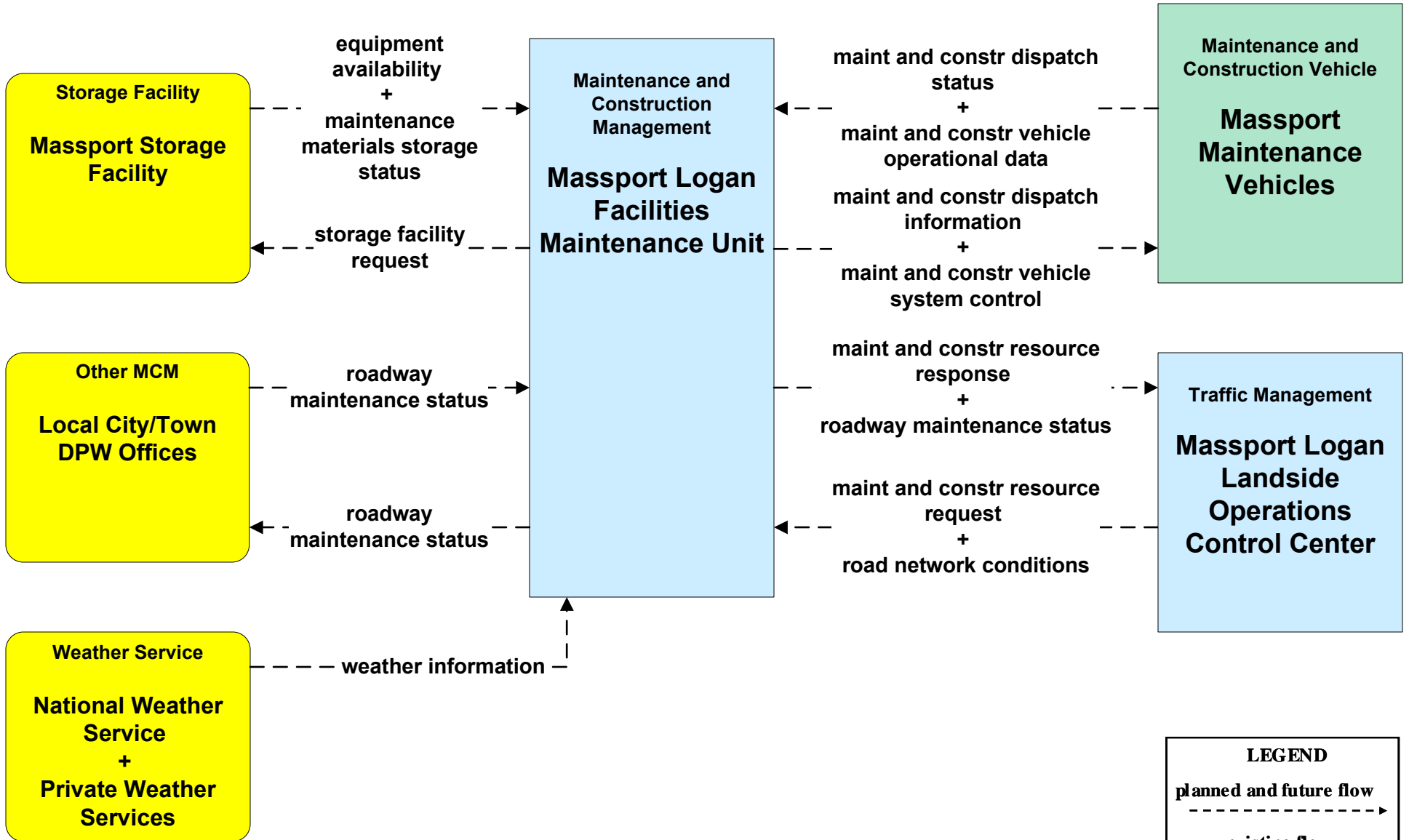
**MC06 - Winter Maintenance
Local Cities/Towns (2 of 2)**



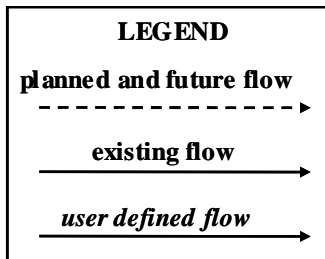
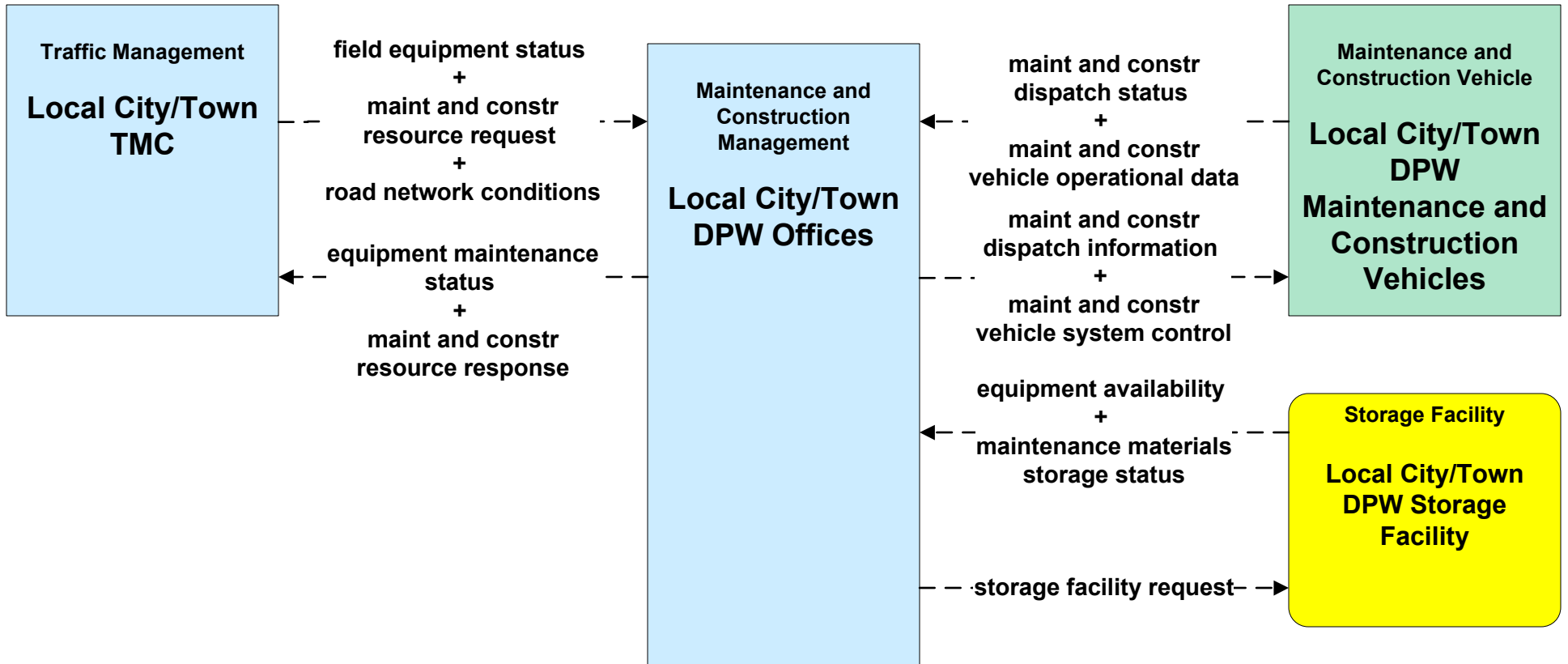
**MC06 - Winter Maintenance
MassDOT - Highway Division (1 of 2)**



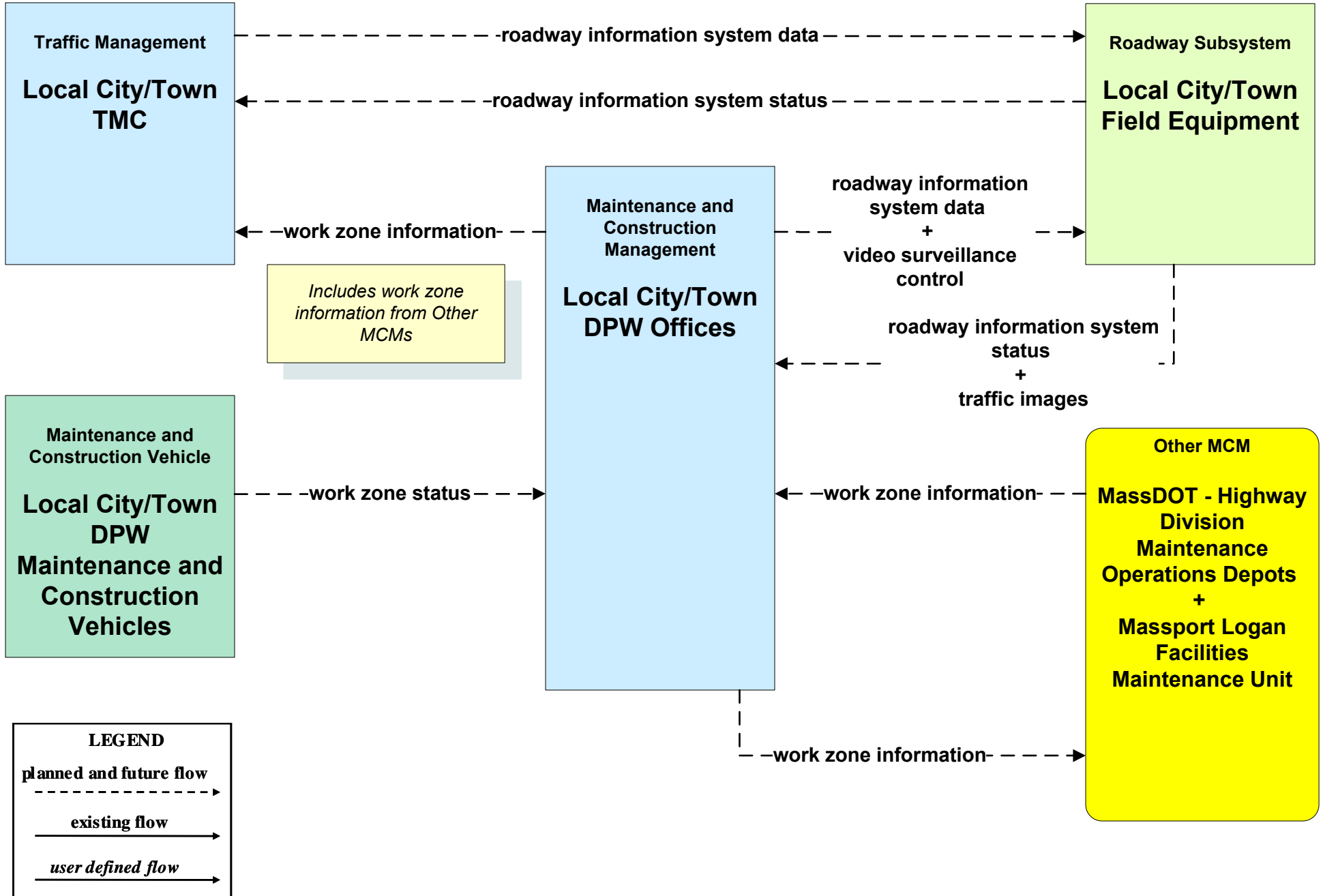
**MC06 - Winter Maintenance
Massport (1 of 2)**



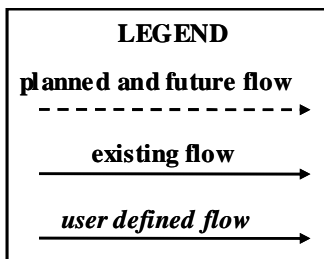
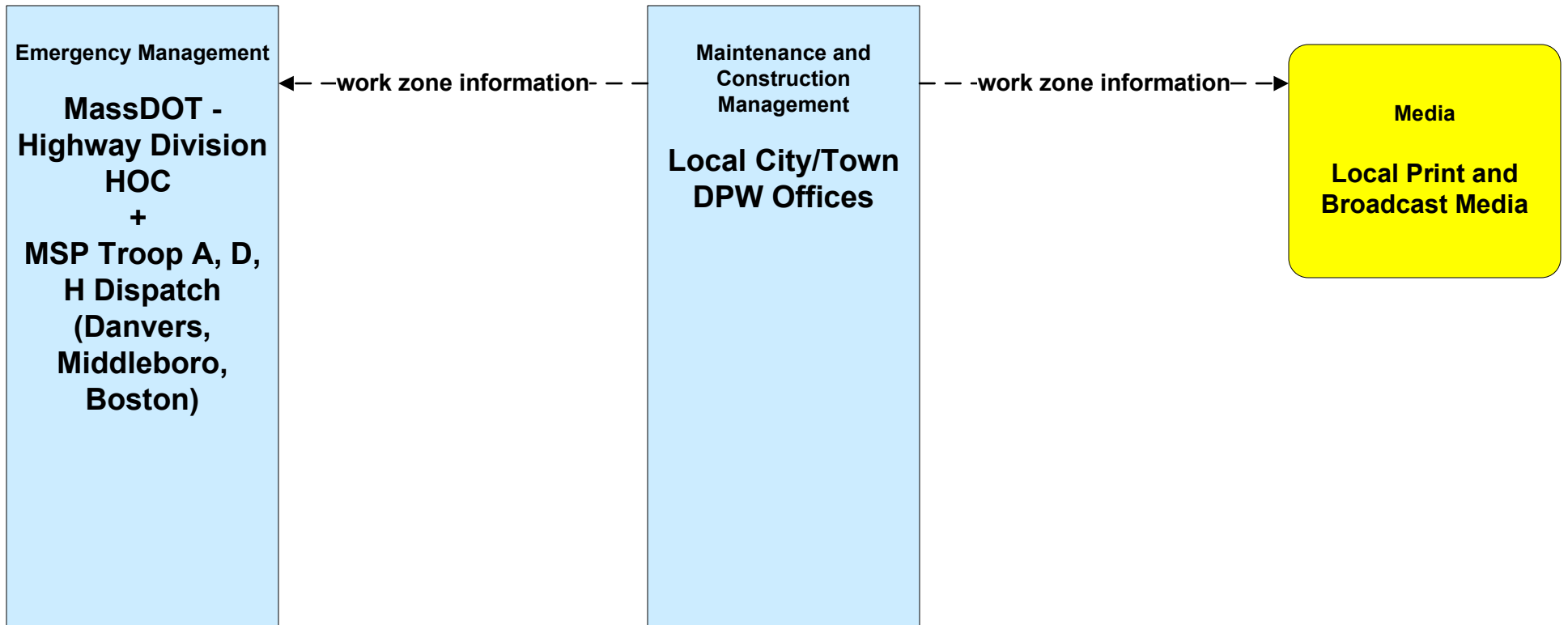
**MC07 - Roadway Maintenance and Construction
Local Cities/Towns**



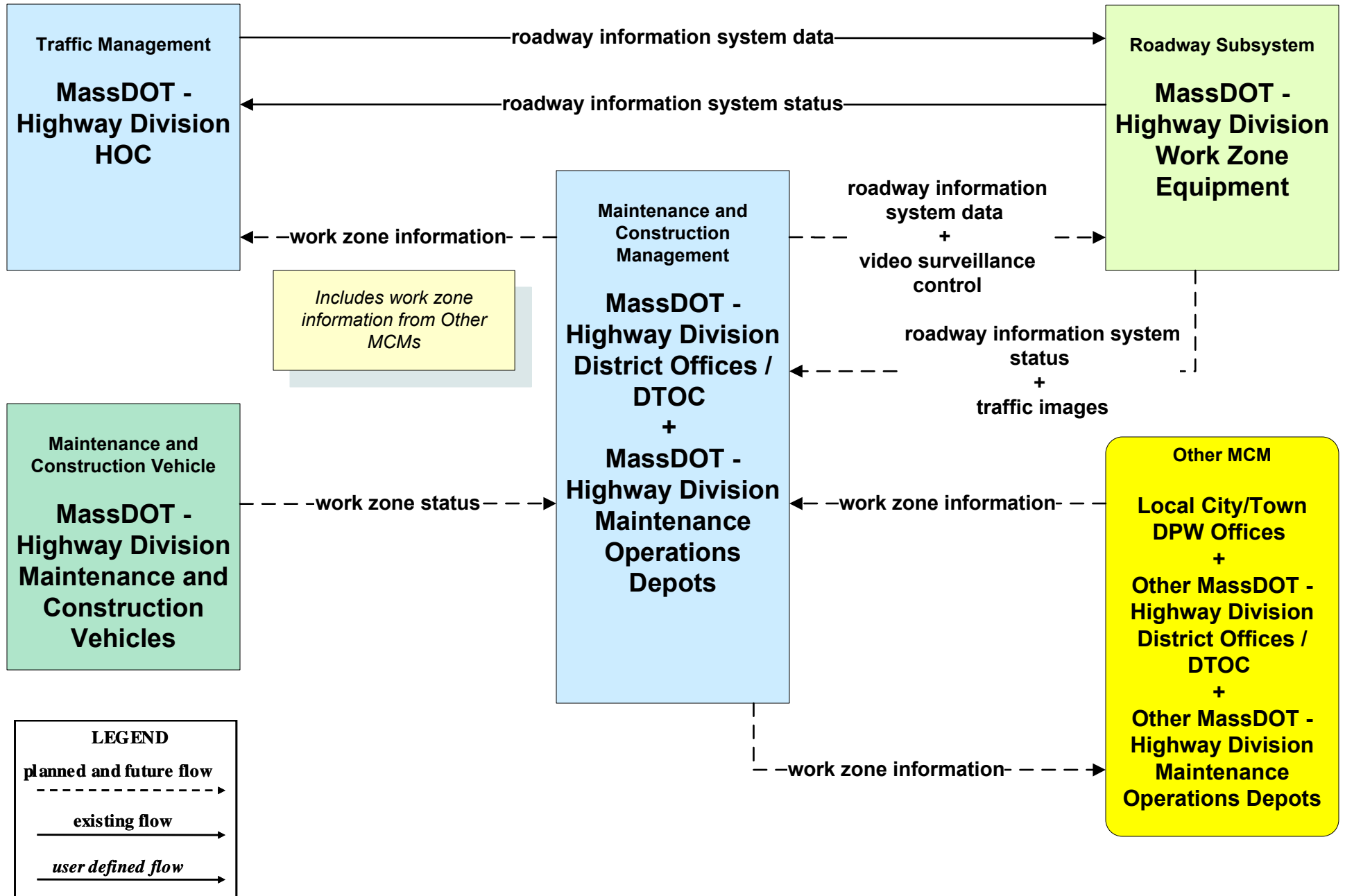
MC08 - Workzone Management Local Cities/Towns (1 of 2)



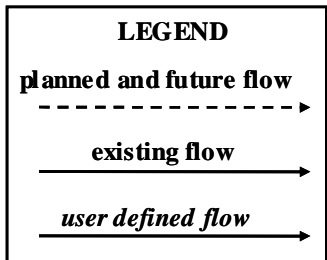
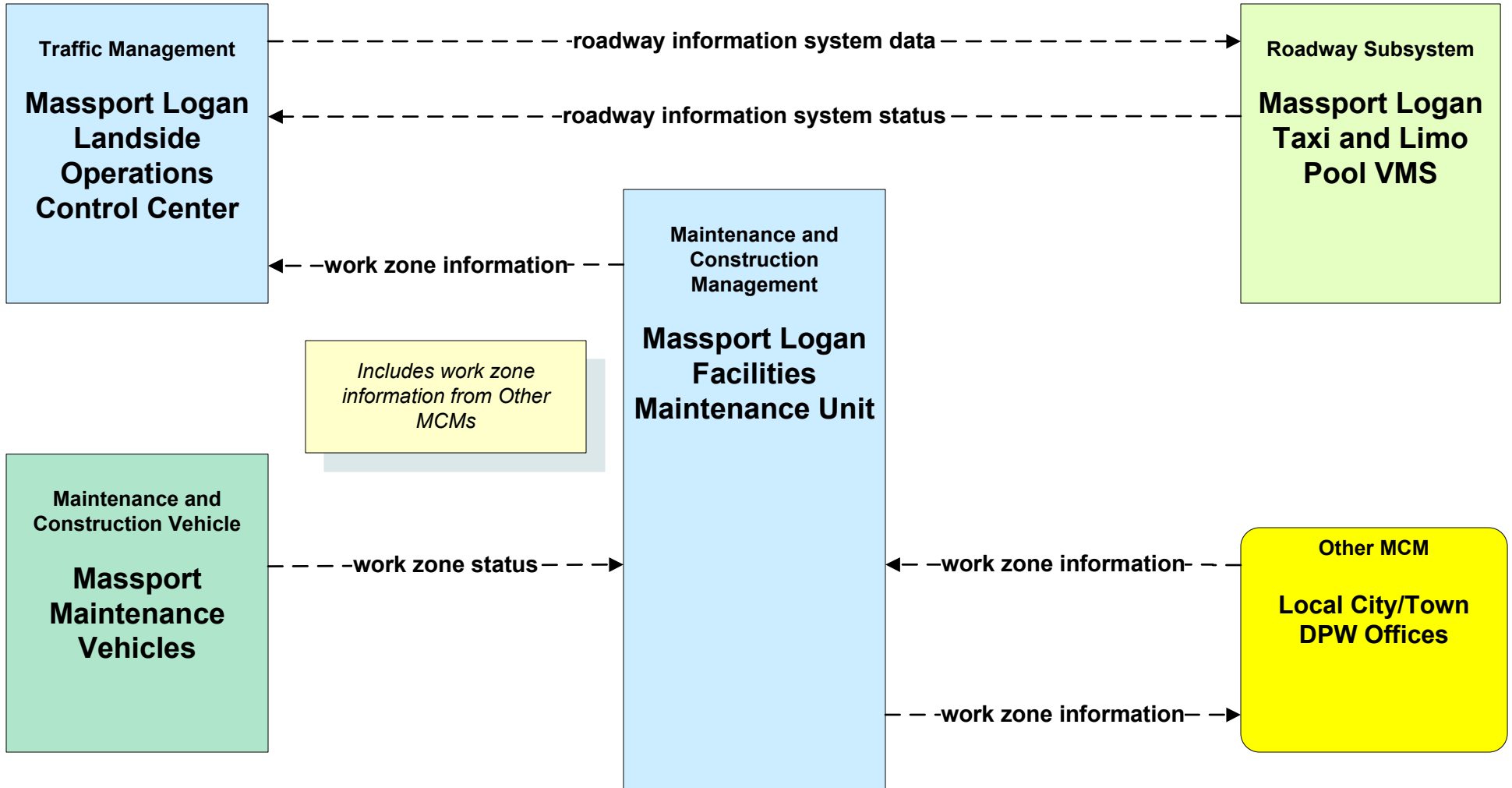
**MC08 - Workzone Management
Local Cities/Towns (2 of 2)**



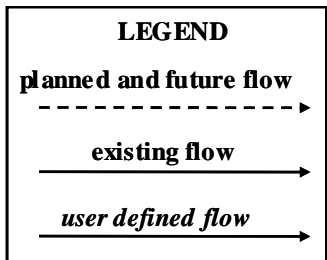
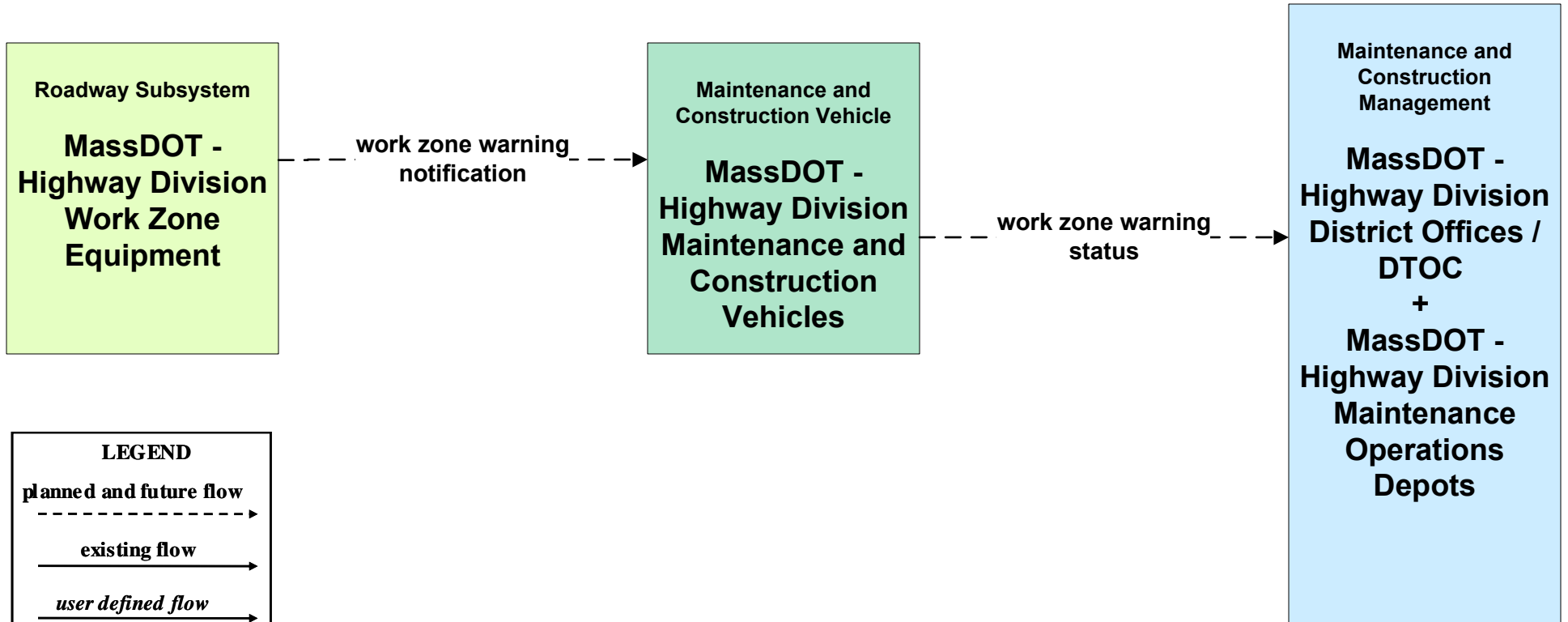
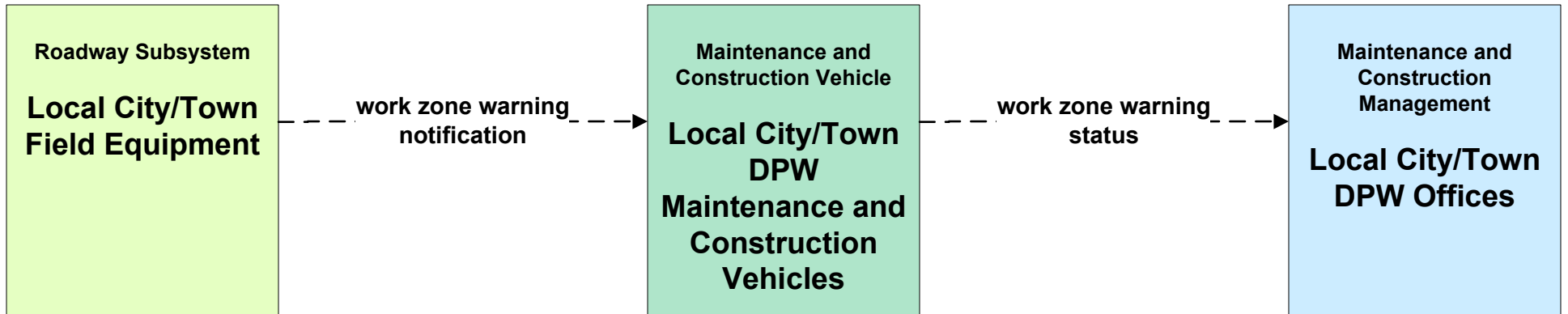
**MC08 - Workzone Management
MassDOT - Highway Division (1 of 2)**



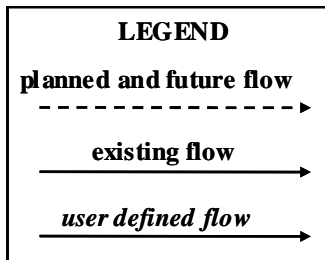
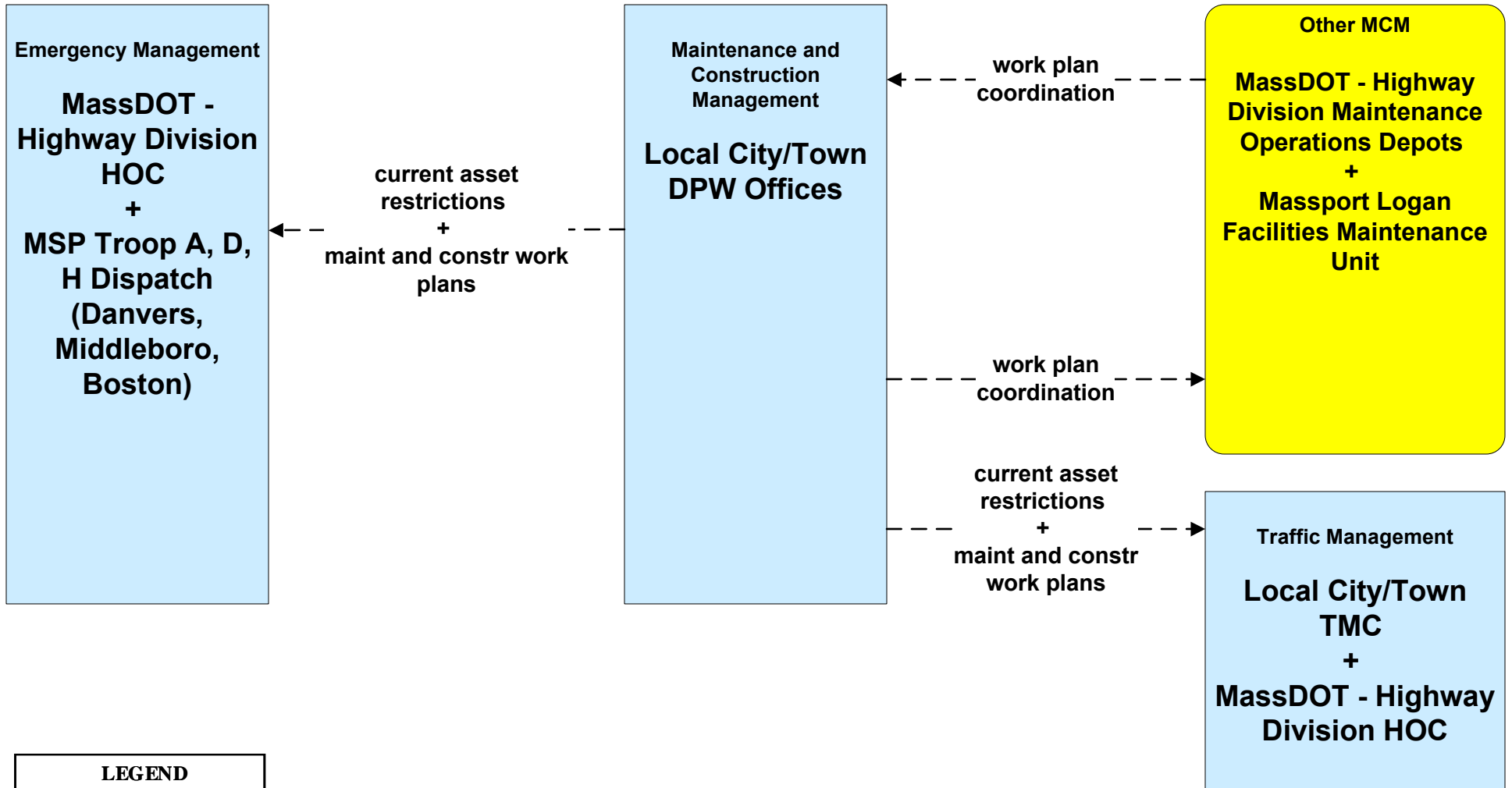
**MC08 - Workzone Management
Massport (1 of 2)**



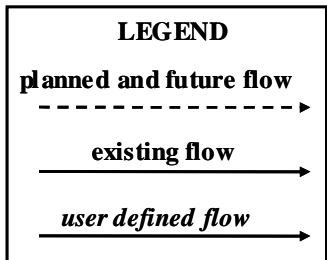
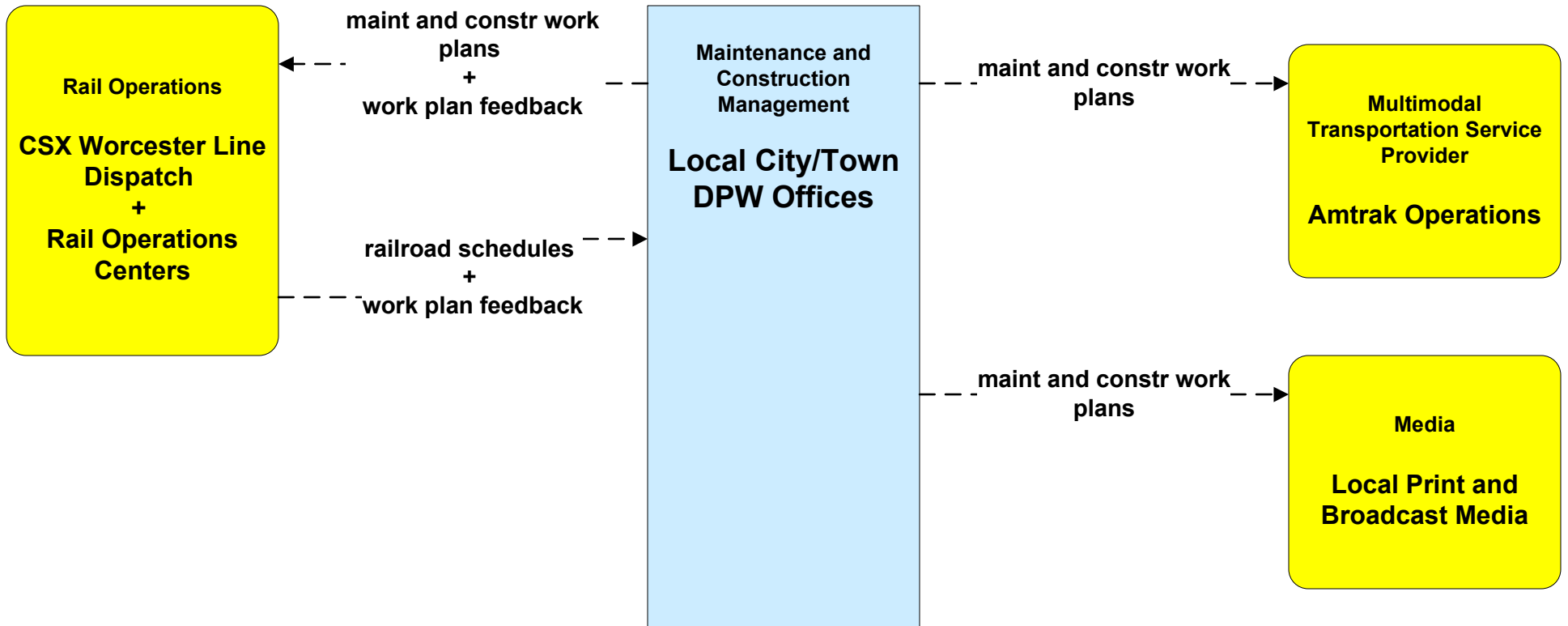
MC09 - Workzone Safety Monitoring
Local Cities/Towns and MassDOT - Highway Division



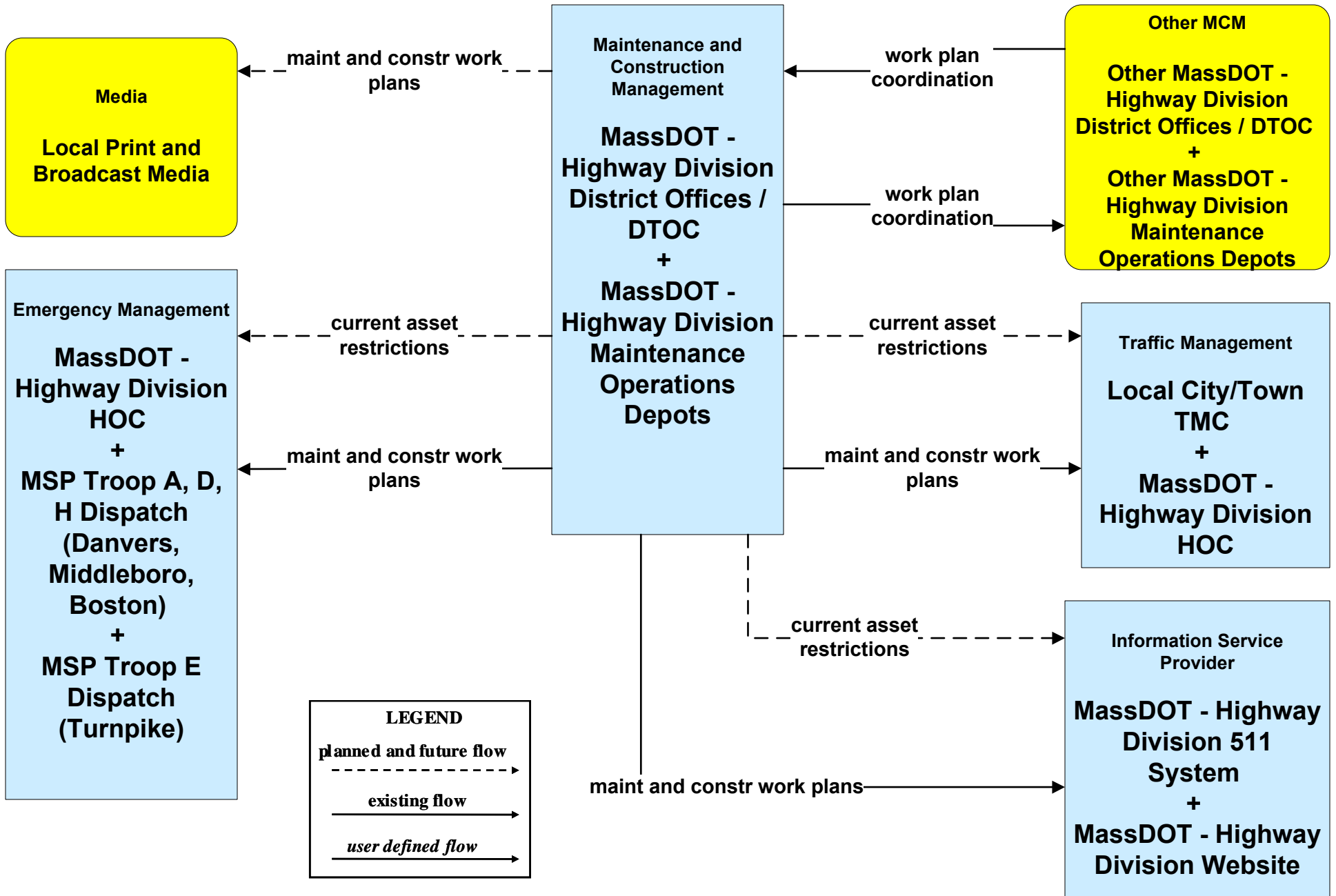
**MC10 - Maintenance and Construction Activity Coordination
Local Cities/Towns (1 of 2)**



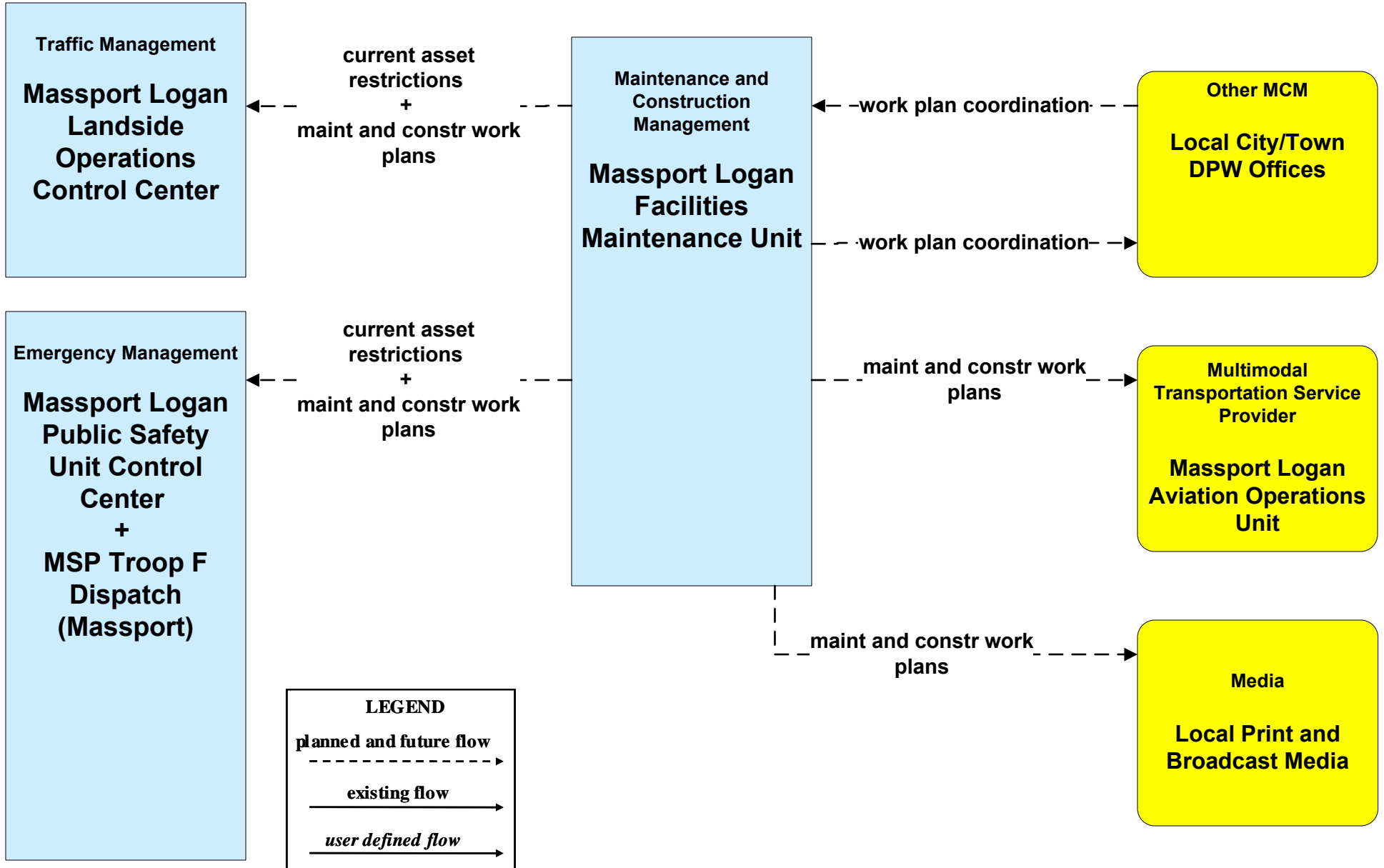
**MC10 - Maintenance and Construction Activity Coordination
Local Cities/Towns (2 of 2)**



**MC10 - Maintenance and Construction Activity Coordination
MassDOT - Highway Division**



MC10 - Maintenance and Construction Activity Coordination Massport



MC12 - Infrastructure Monitoring Local Cities/Towns

