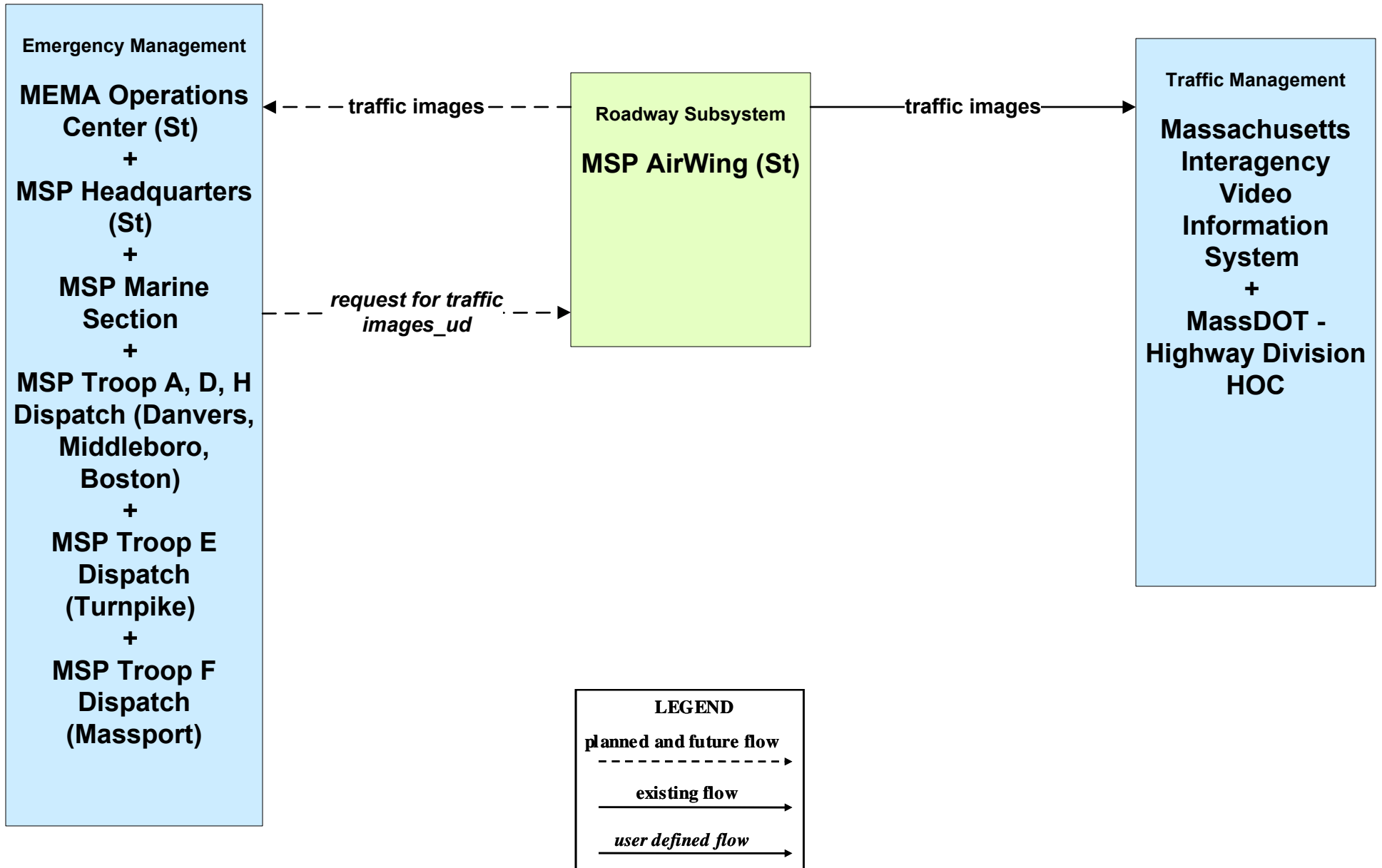
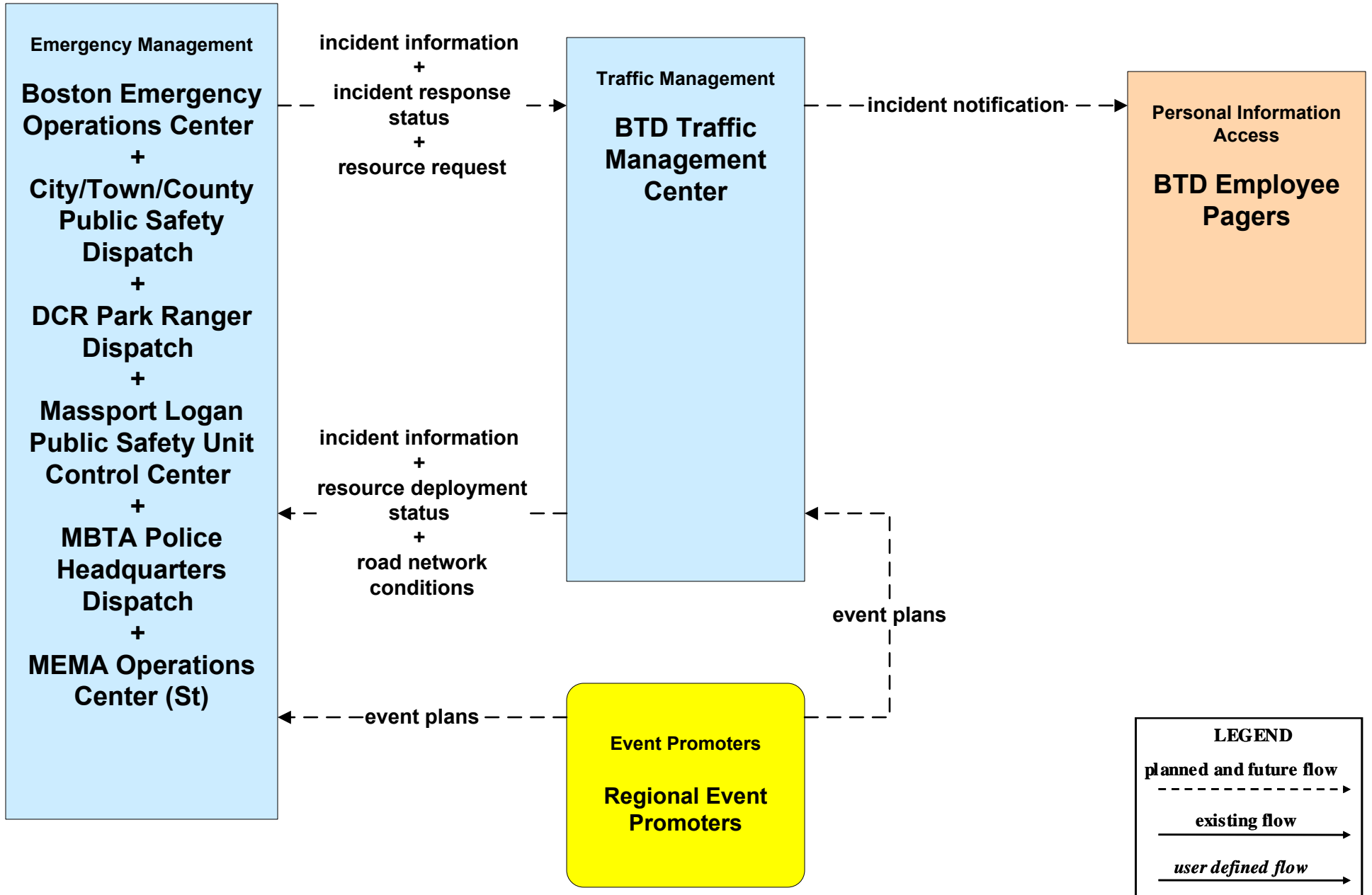


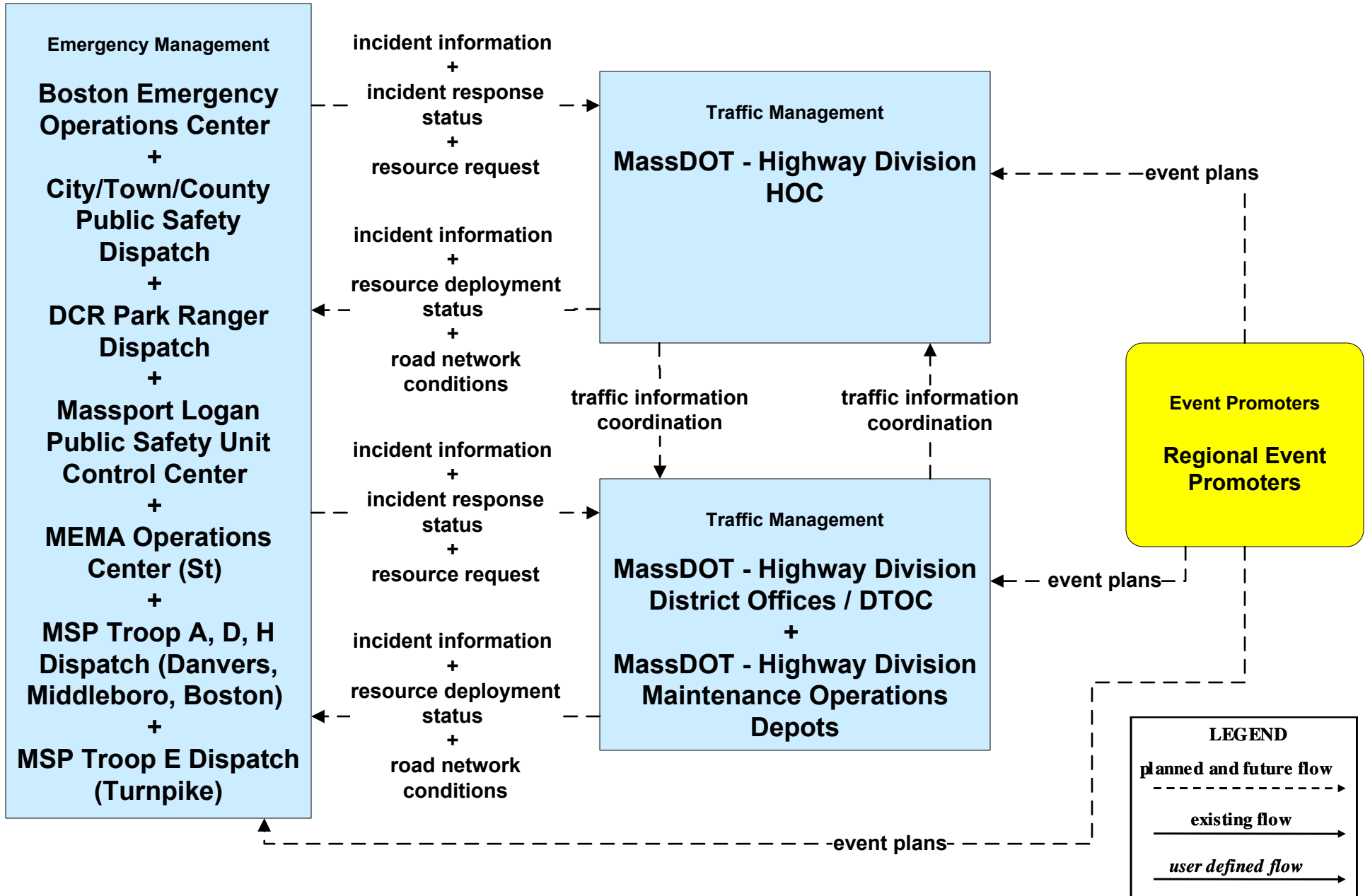
**ATMS01 - Network Surveillance
MSP**



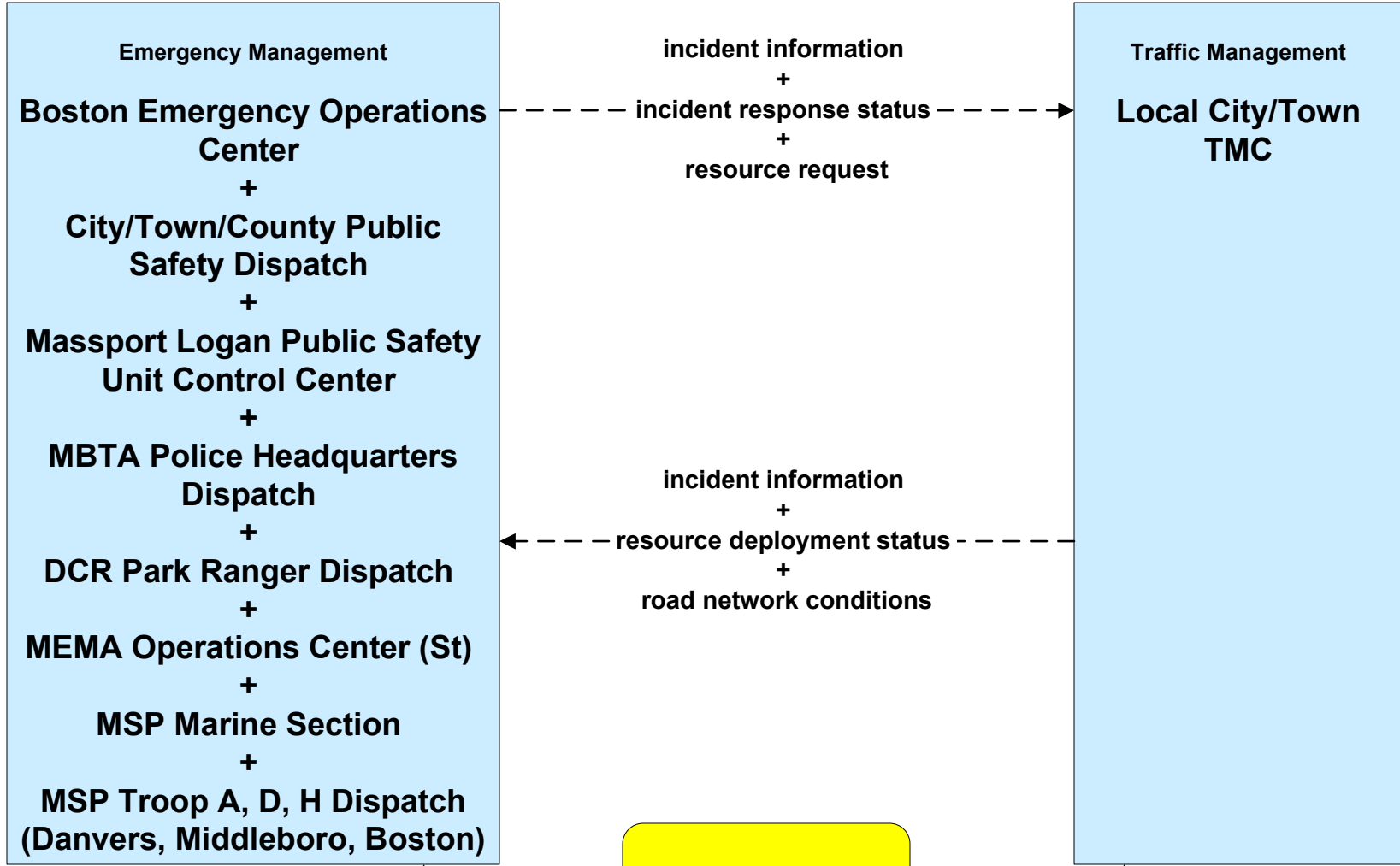
**ATMS08 - Incident Management
Boston Transportation Department (TM/EM)**



**ATMS08 - Incident Management
MassDOT - Highway Division (TM/EM)**



**ATMS08 - Incident Management
Local Cities/Towns (TM/EM)**

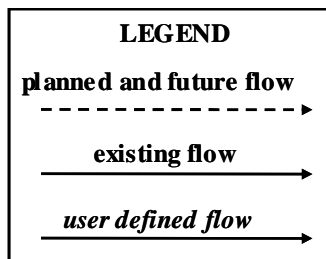
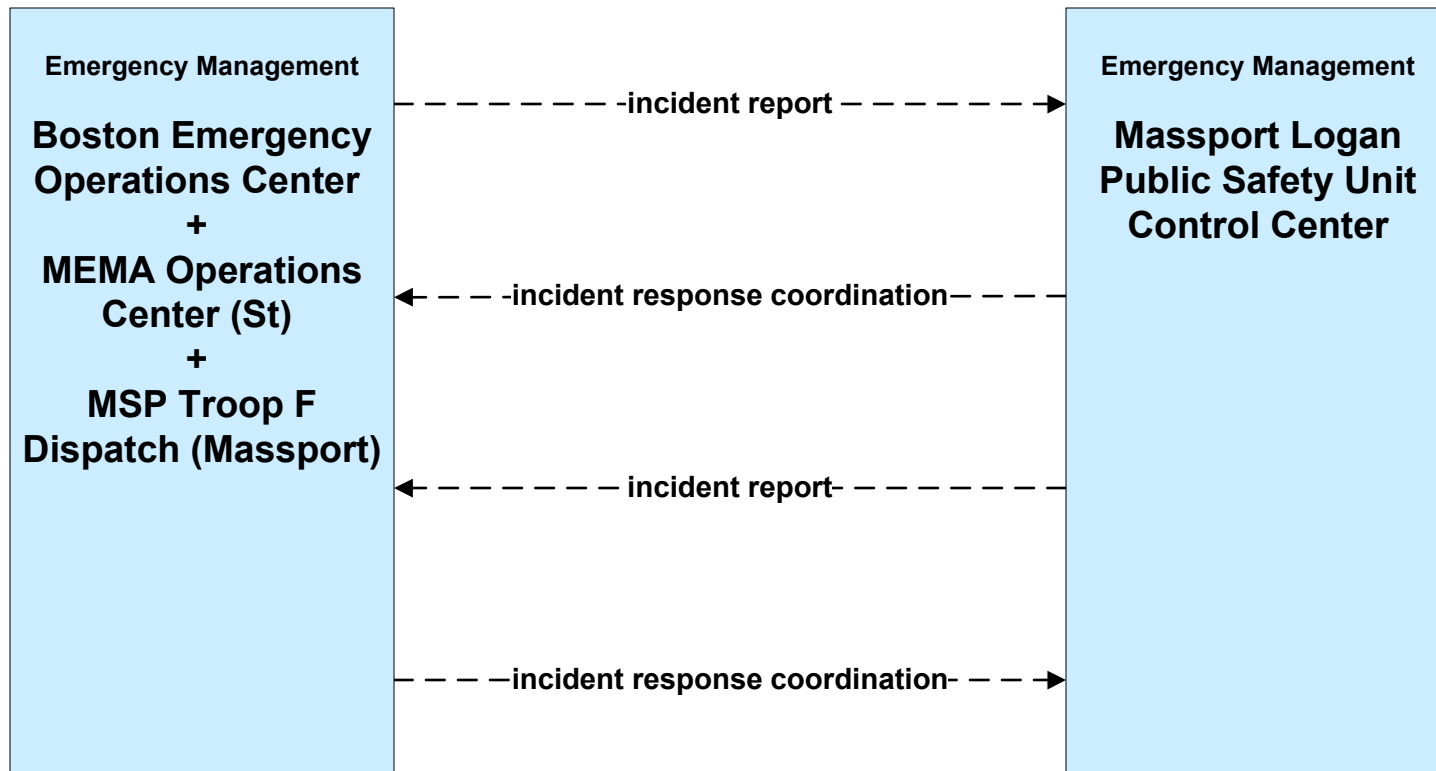


LEGEND

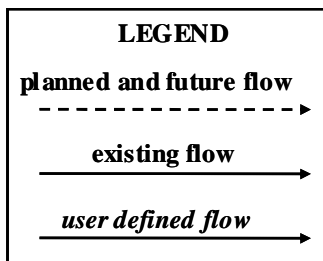
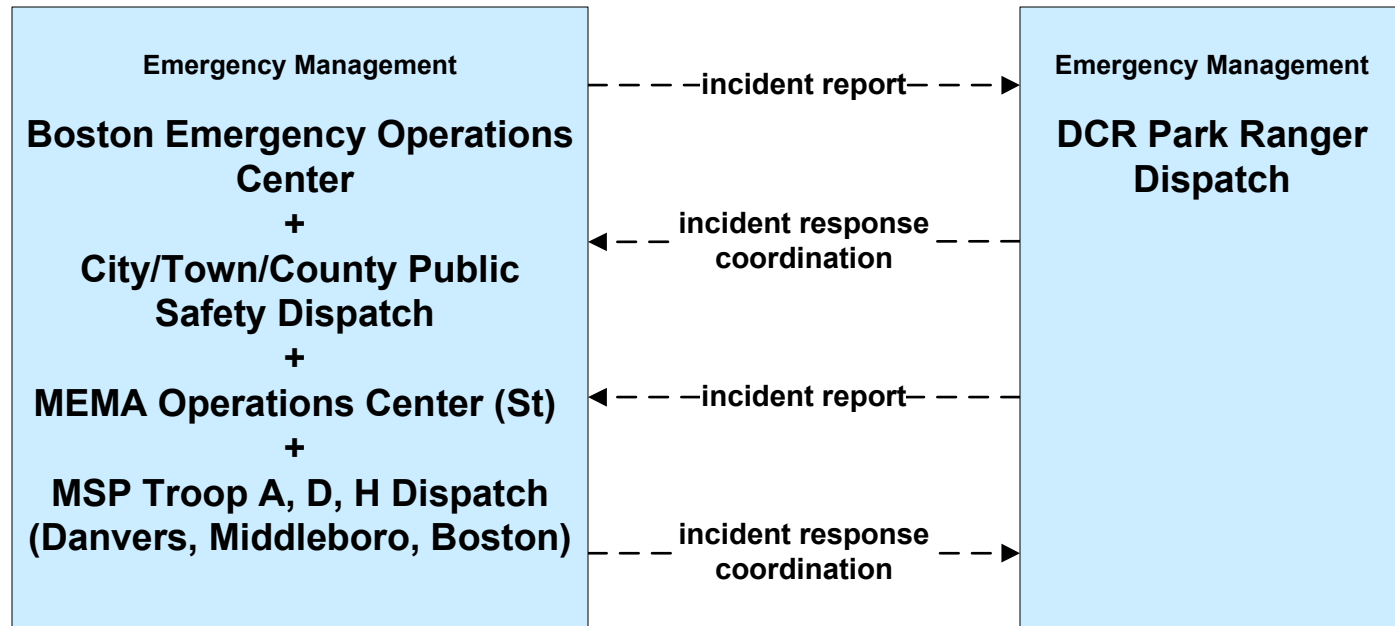
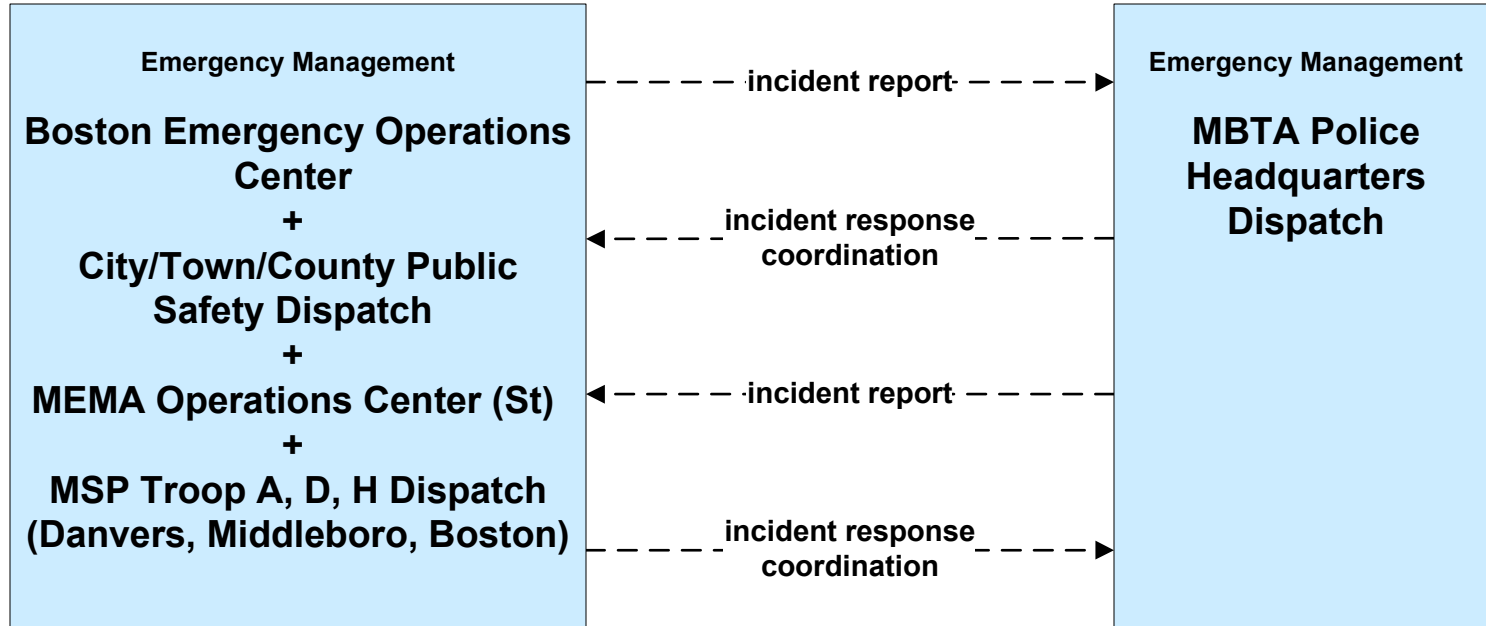
- planned and future flow (dashed arrow)
- existing flow (solid arrow)
- user defined flow (solid arrow)



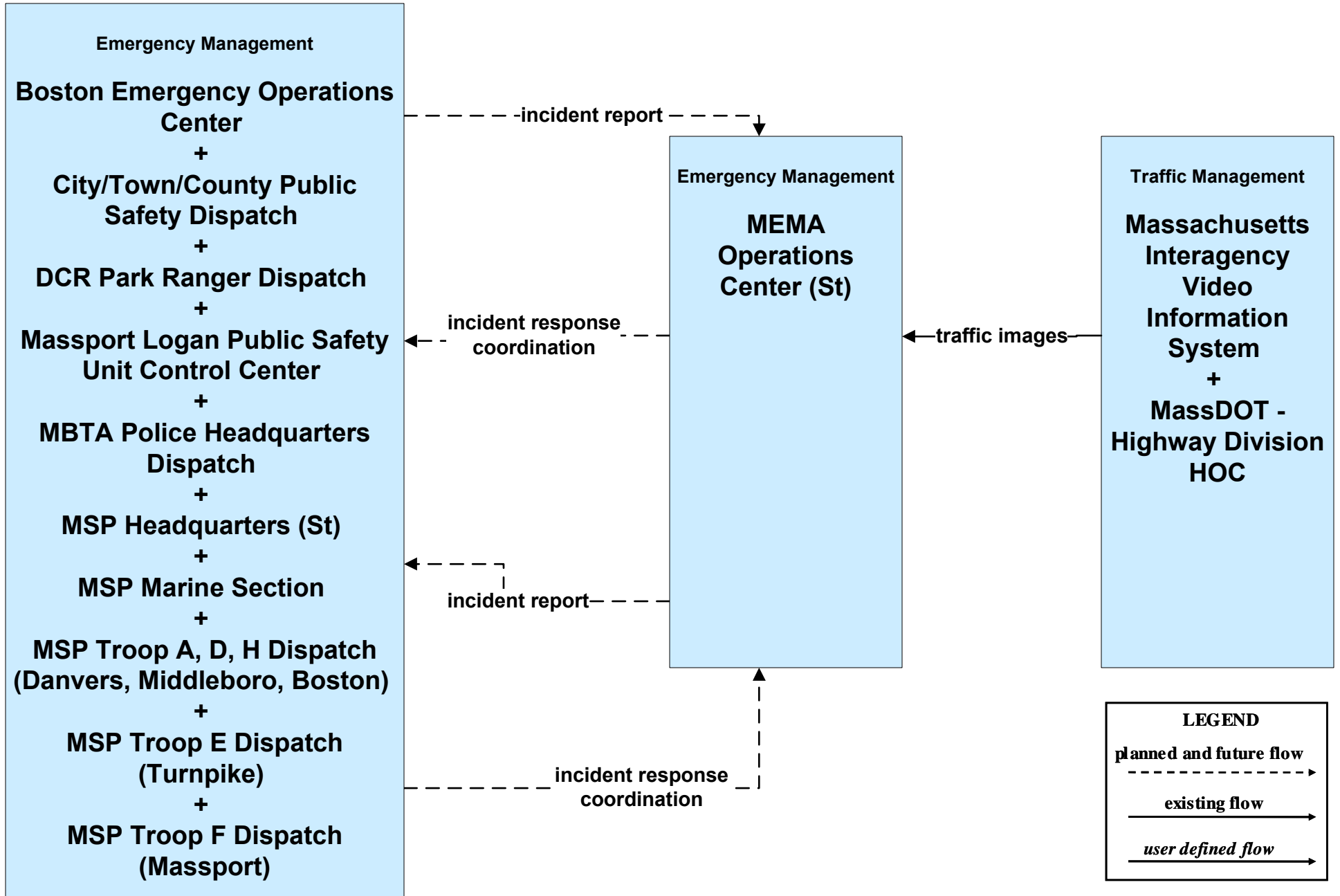
EM01 - Emergency Response Coordination Massport



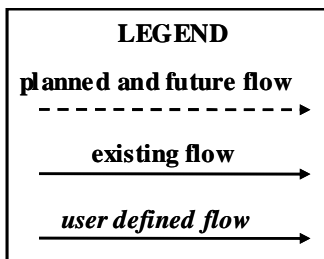
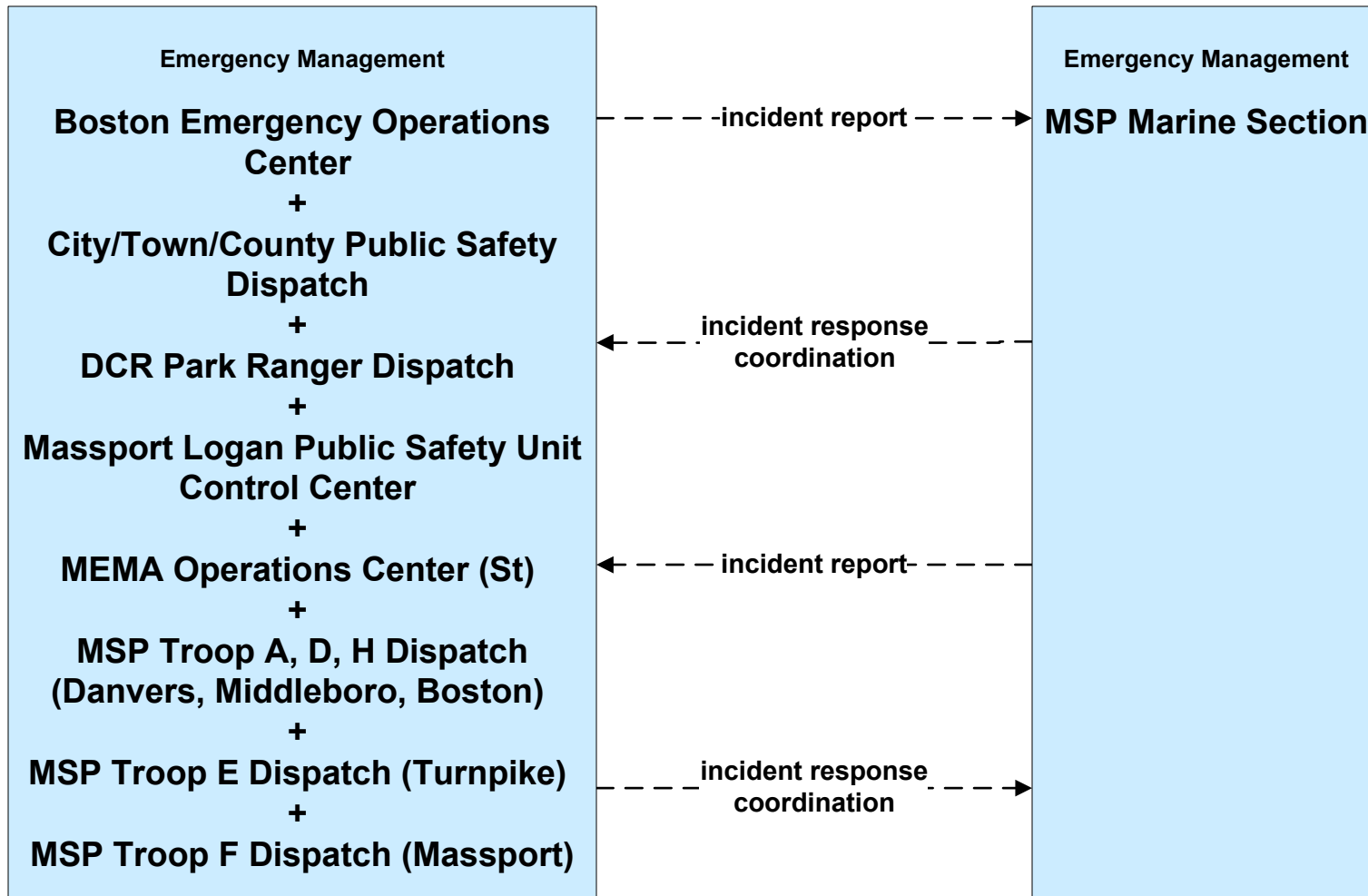
**EM01 - Emergency Response Coordination
MBTA and DCR Dispatch**



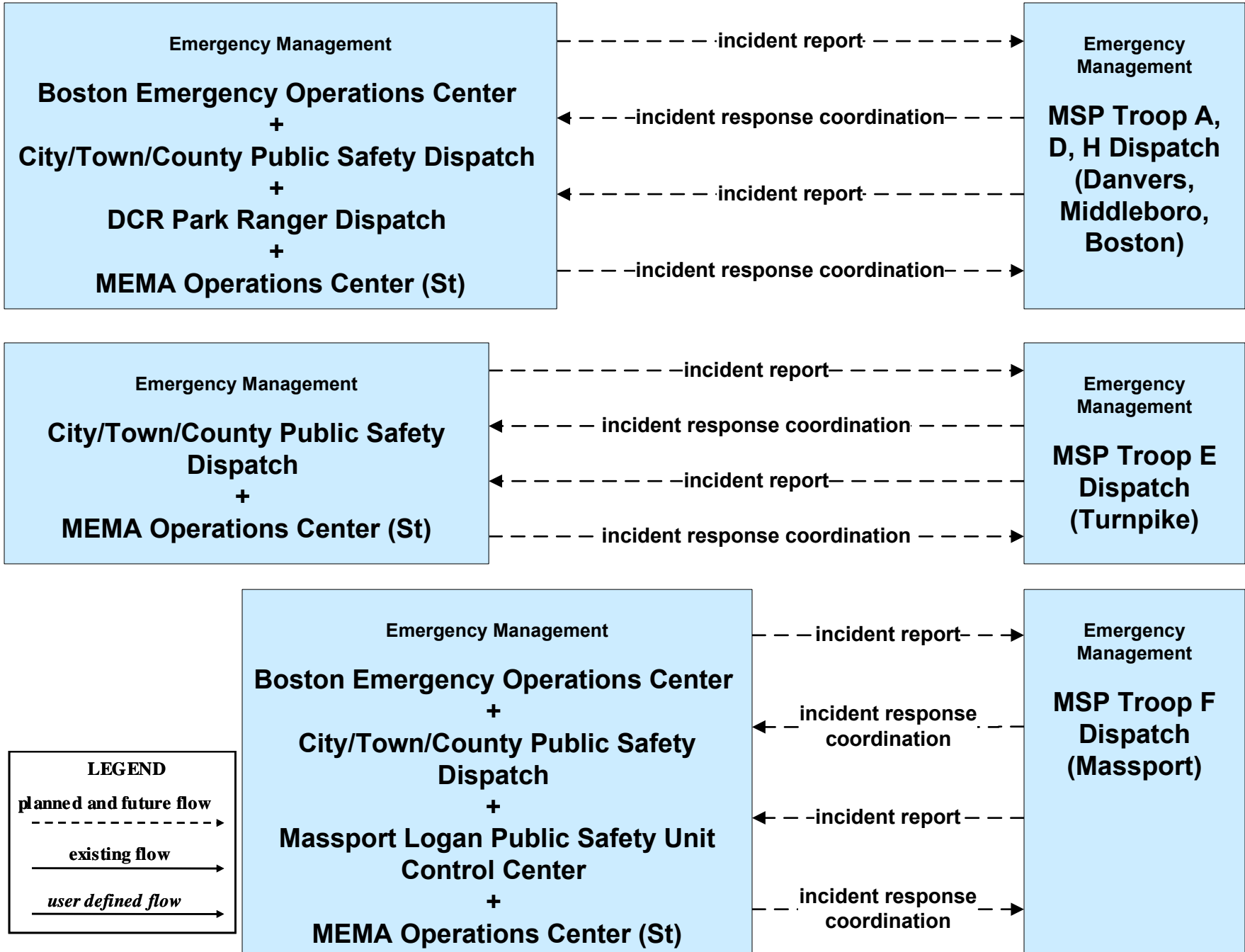
**EM01 - Emergency Response Coordination
MEMA**



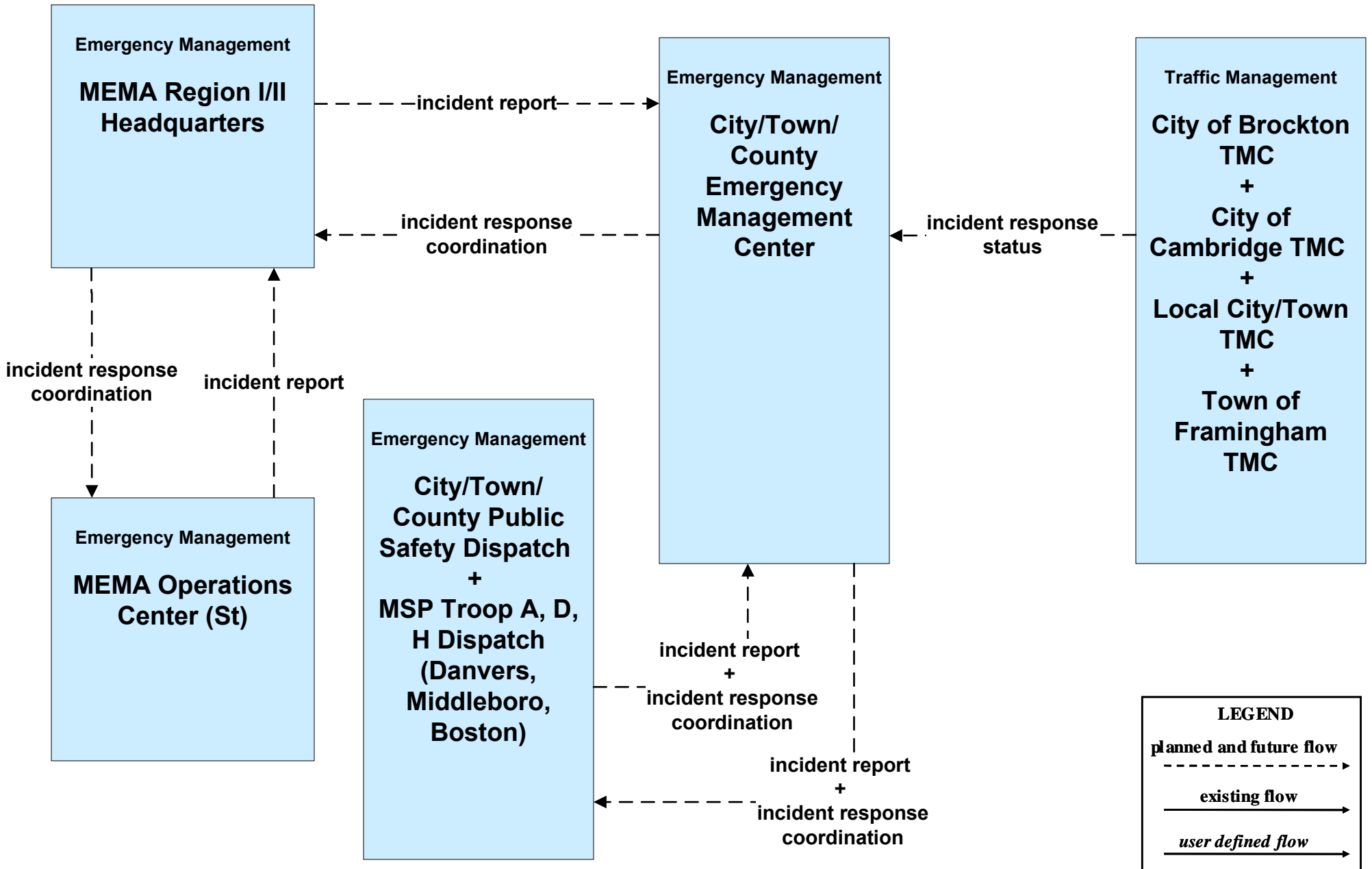
**EM01 - Emergency Response Coordination
MSP Marine Division**



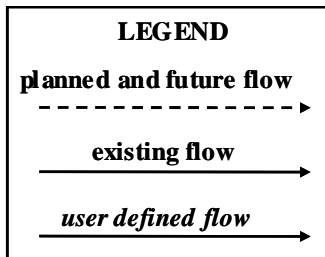
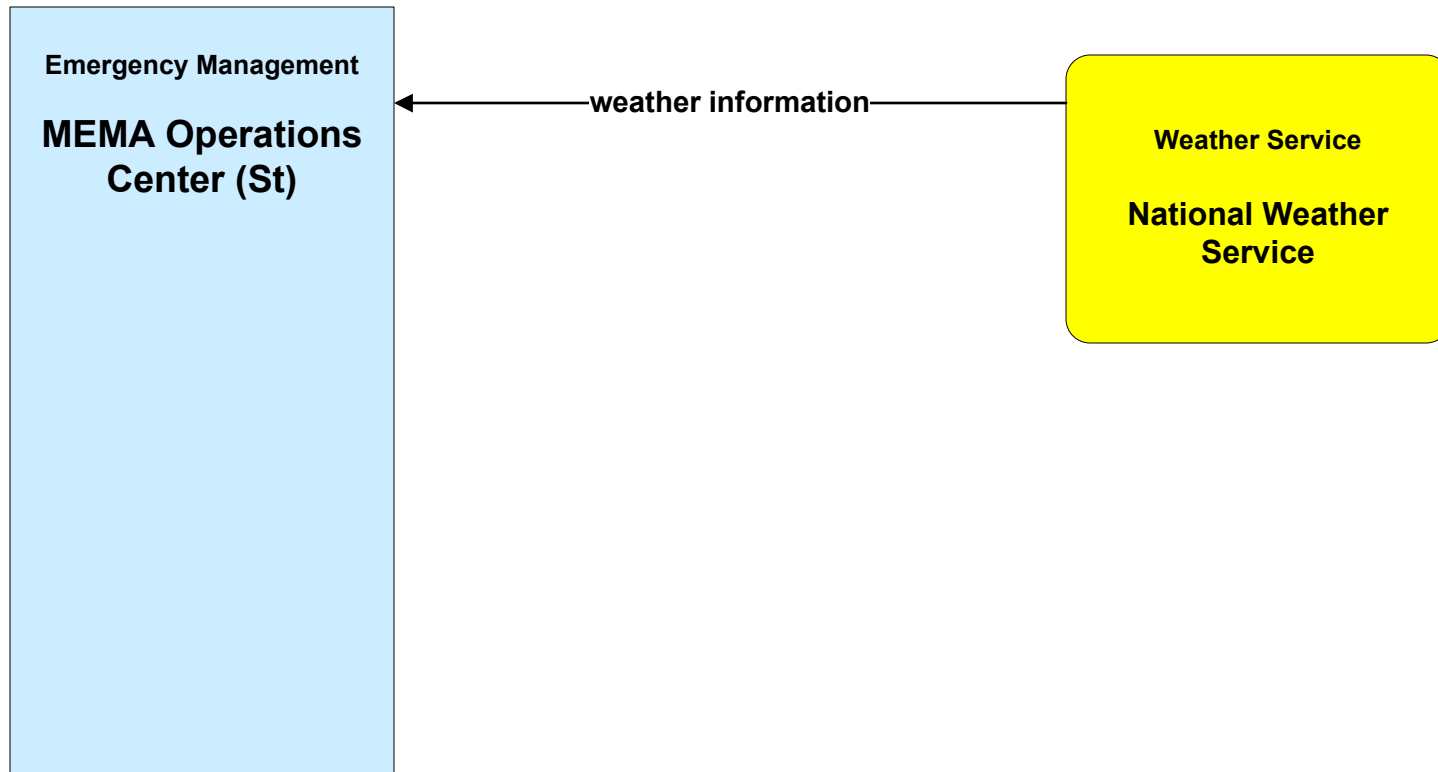
EM01 - Emergency Response Coordination MSP



**EM01 - Emergency Response Coordination
City/Town/County Emergency Management Center**



**MC03 - Road Weather Data Collection
MEMA**



**MC04 - Weather Information Processing and Distribution
Private and National Weather Services (2 of 2)**

