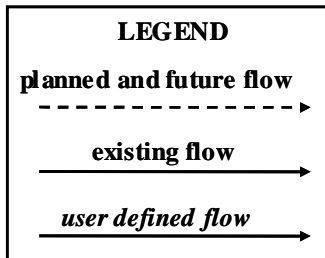
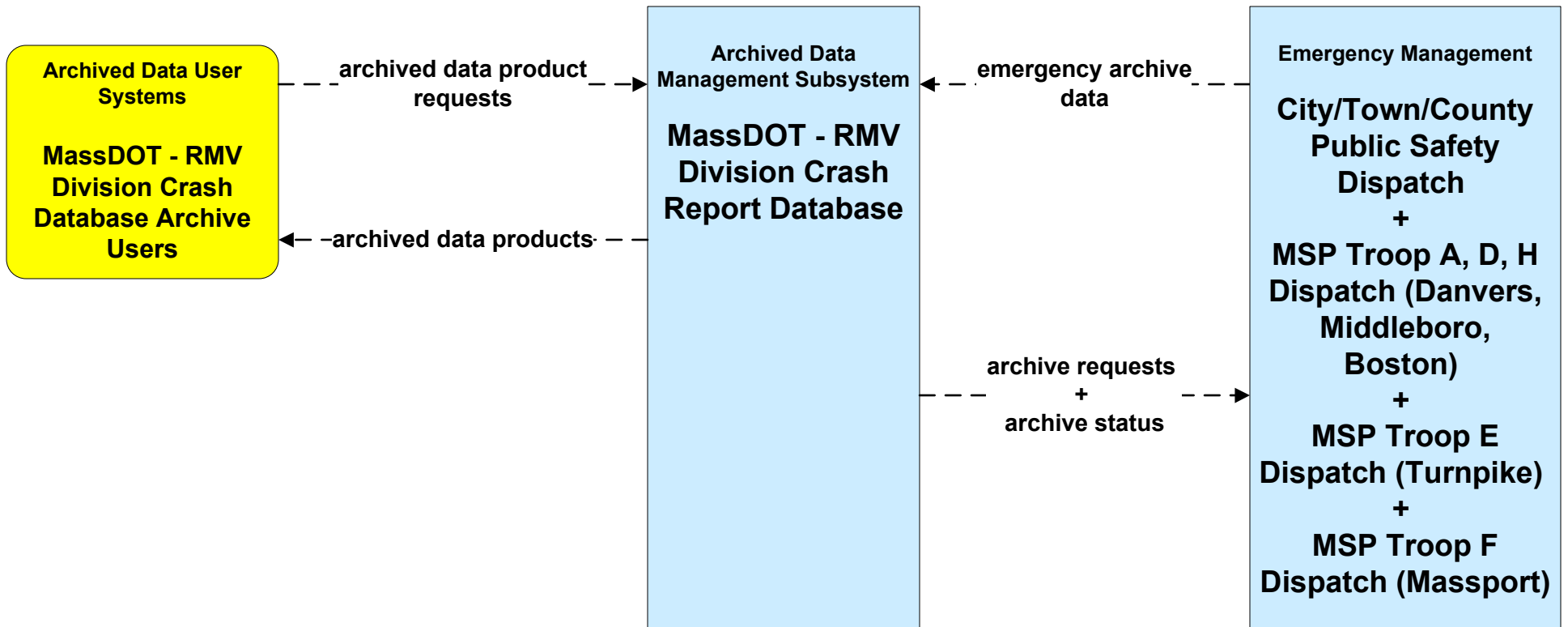
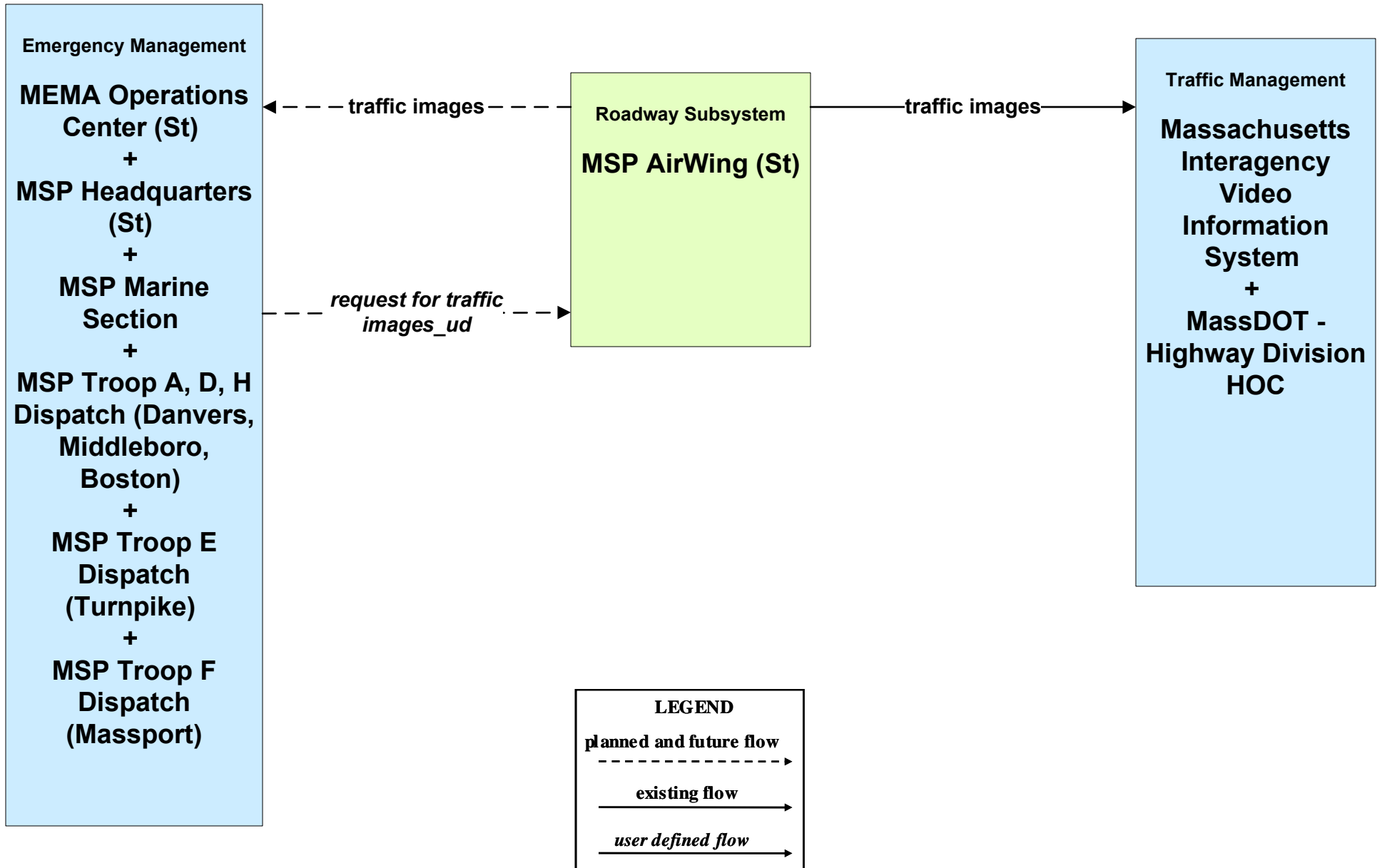


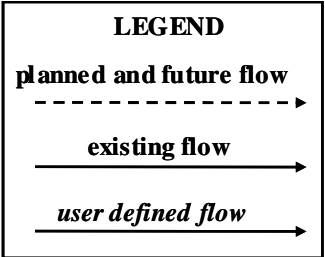
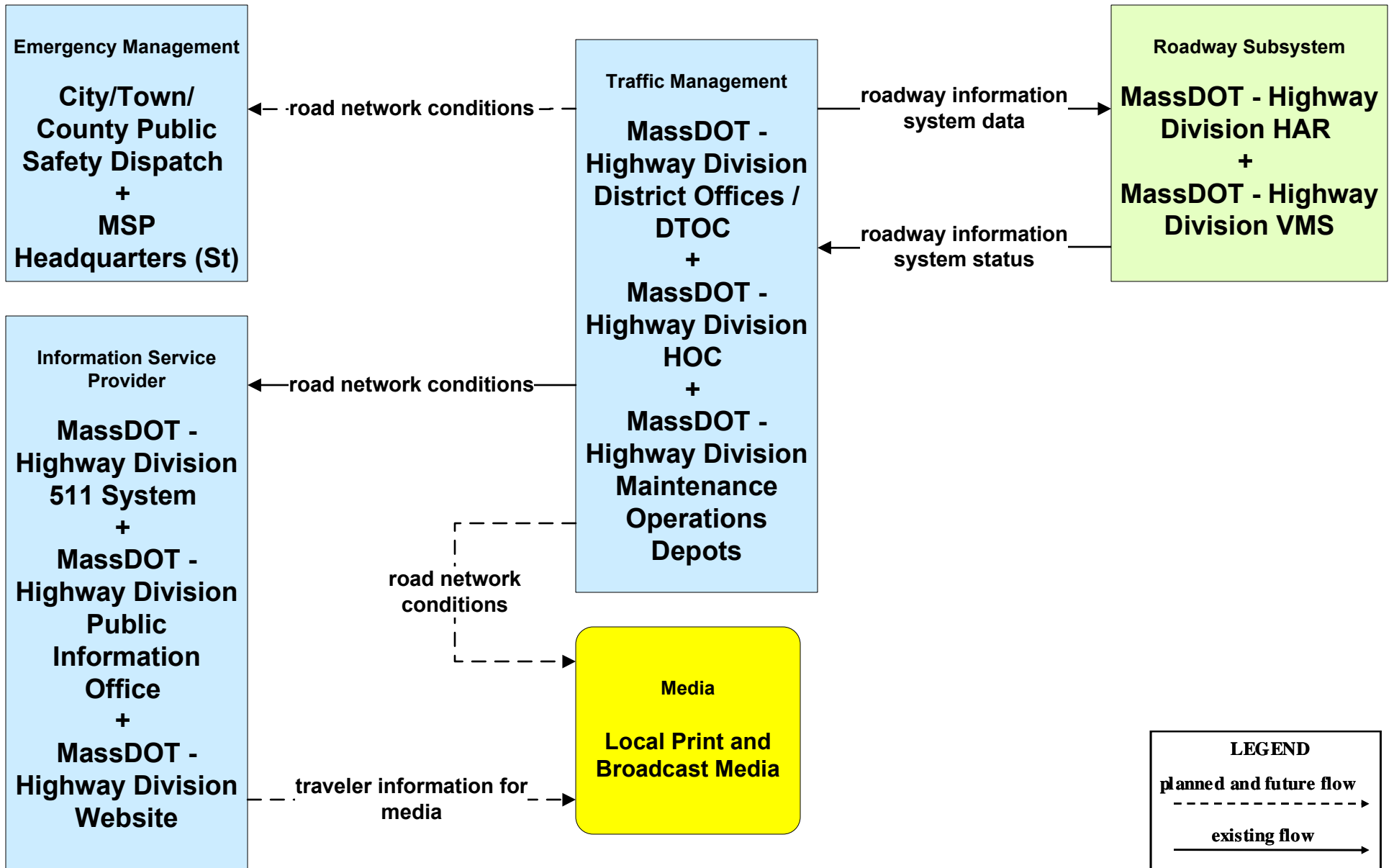
**AD1 - ITS Data Mart
MassDOT - RMV Crash Report Database**



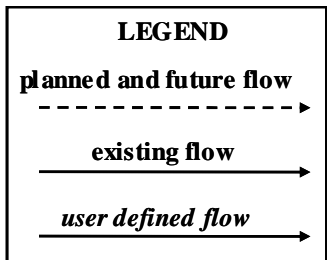
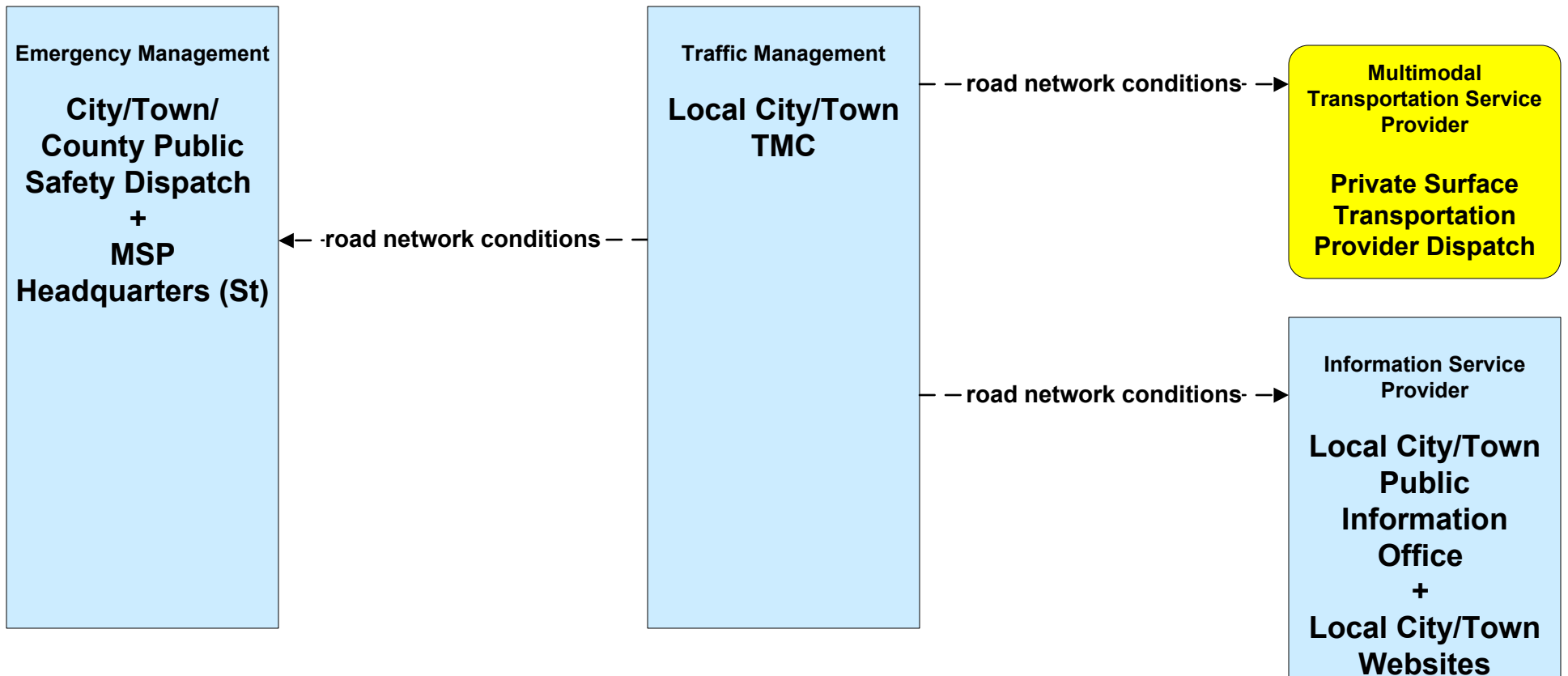
**ATMS01 - Network Surveillance
MSP**



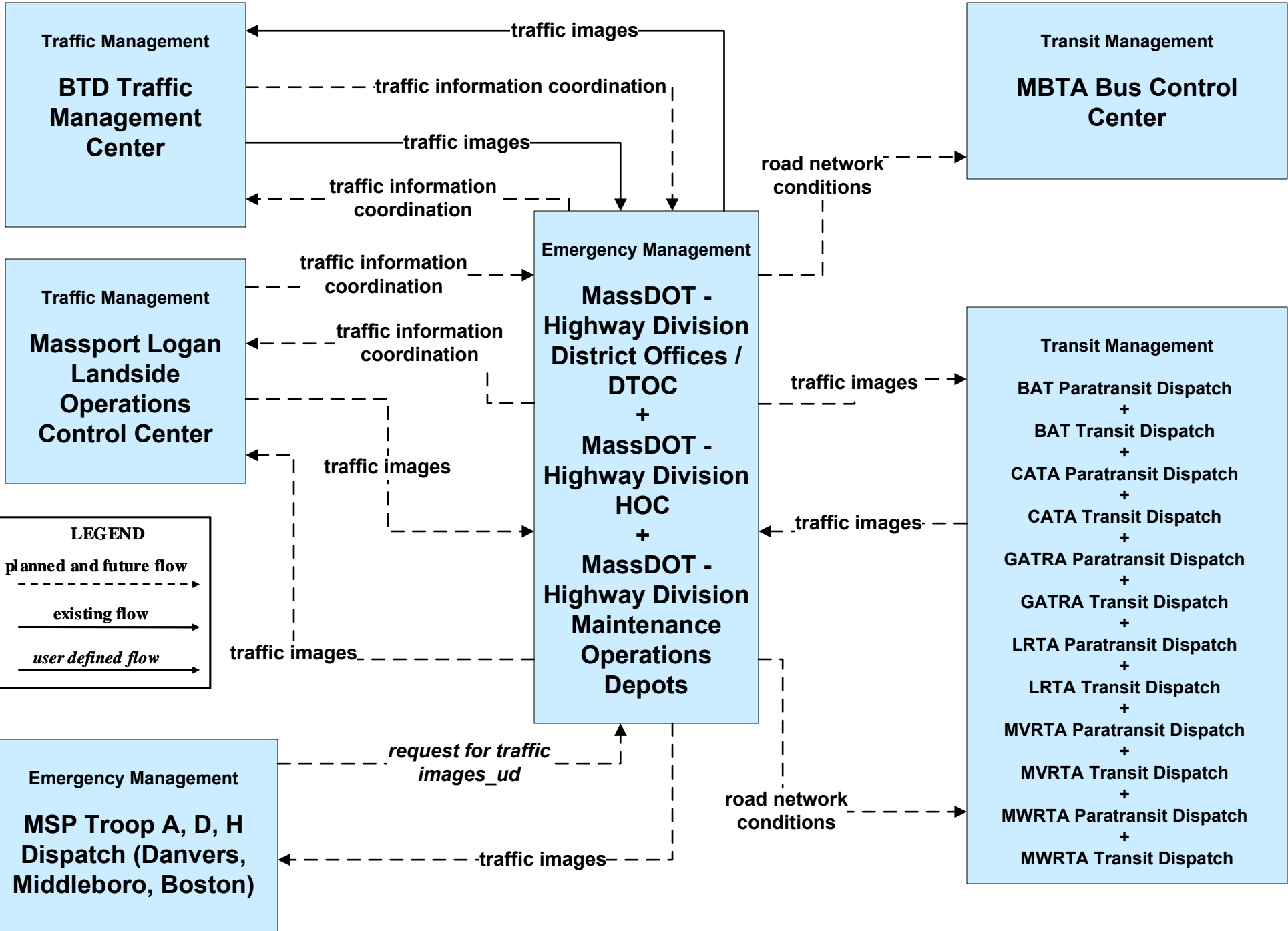
**ATMS06 - Traffic Information Dissemination
MassDOT - Highway Division (1 of 2)**



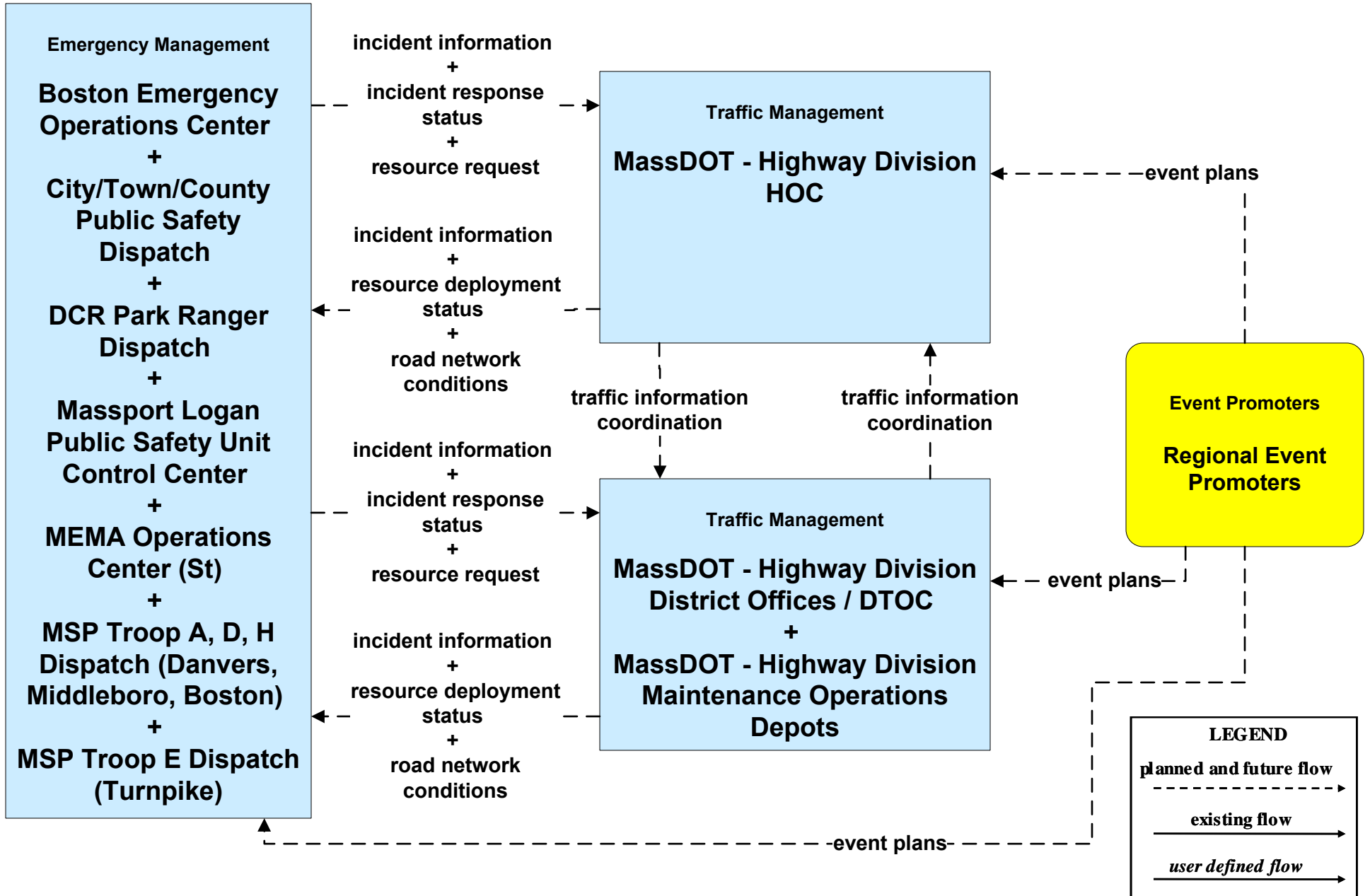
**ATMS06 - Traffic Information Dissemination
Local Cities/Towns (2 of 2)**



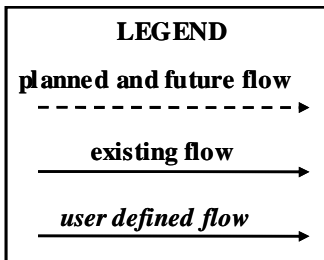
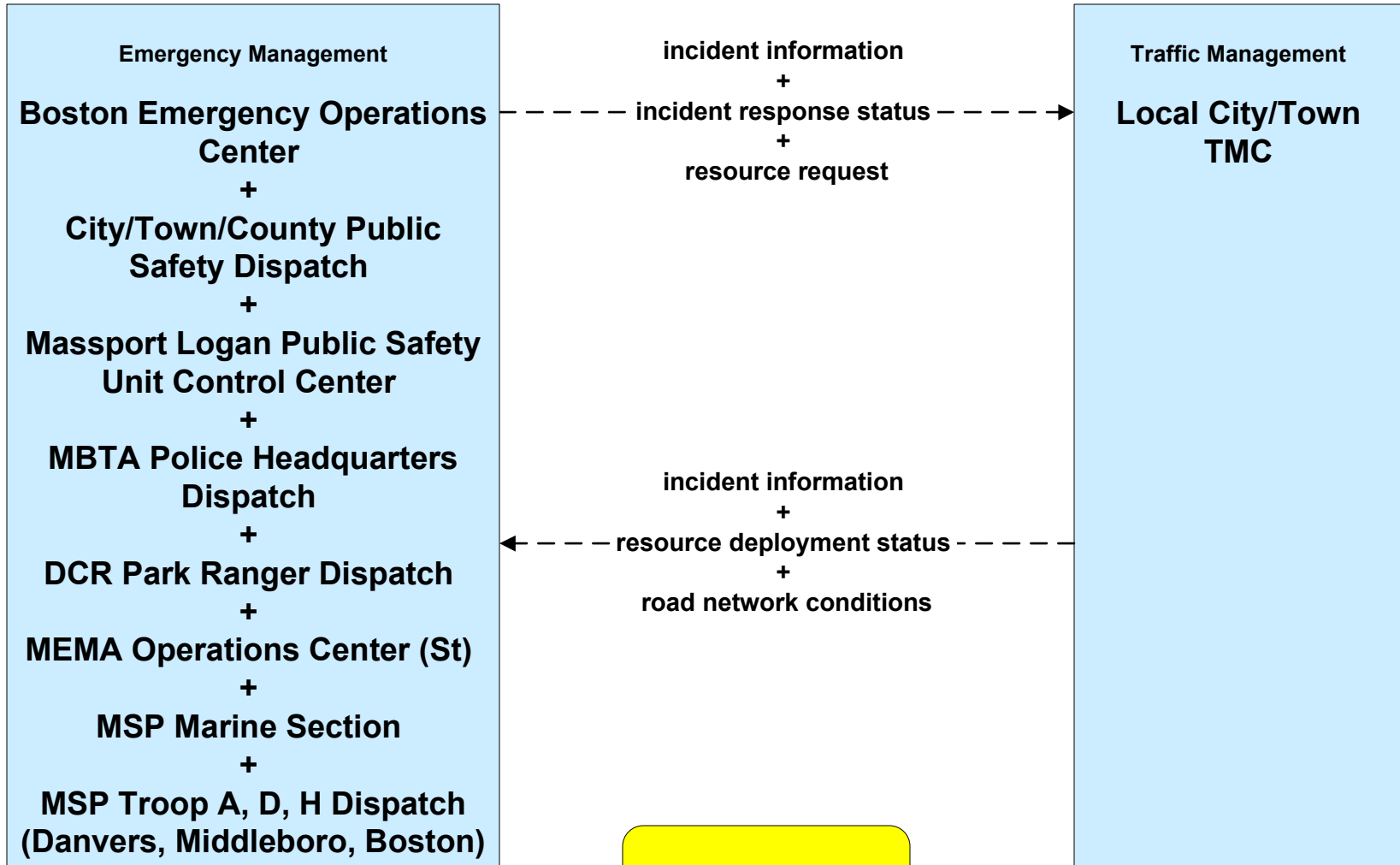
**ATMS07 - Regional Traffic Control
MassDOT - Highway Division (2 of 2)**



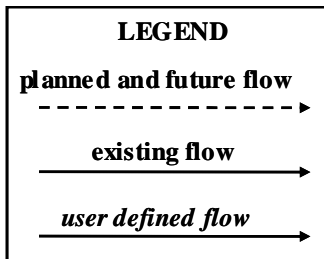
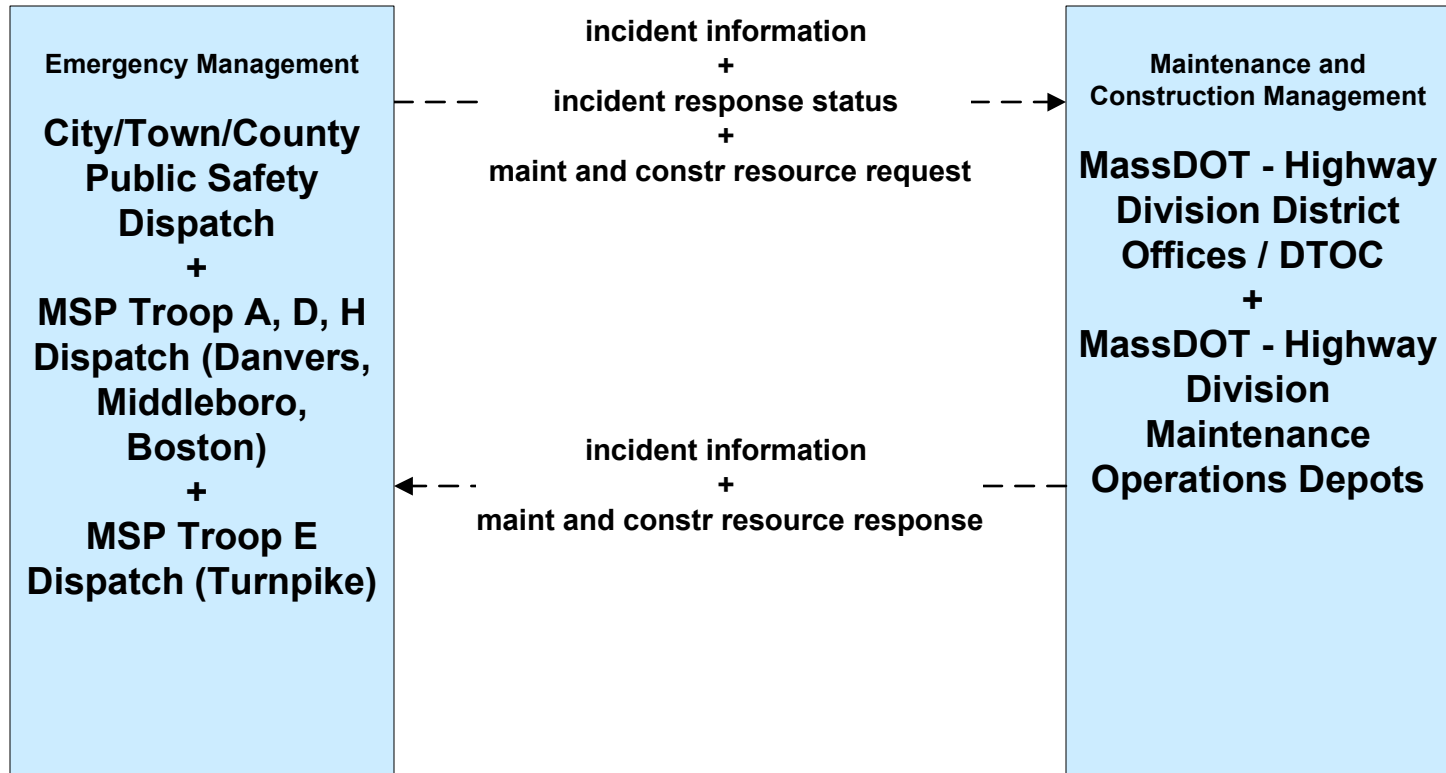
**ATMS08 - Incident Management
MassDOT - Highway Division (TM/EM)**



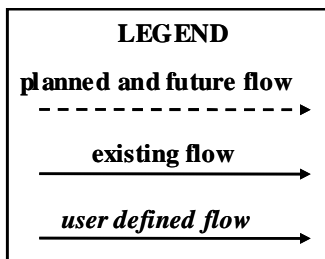
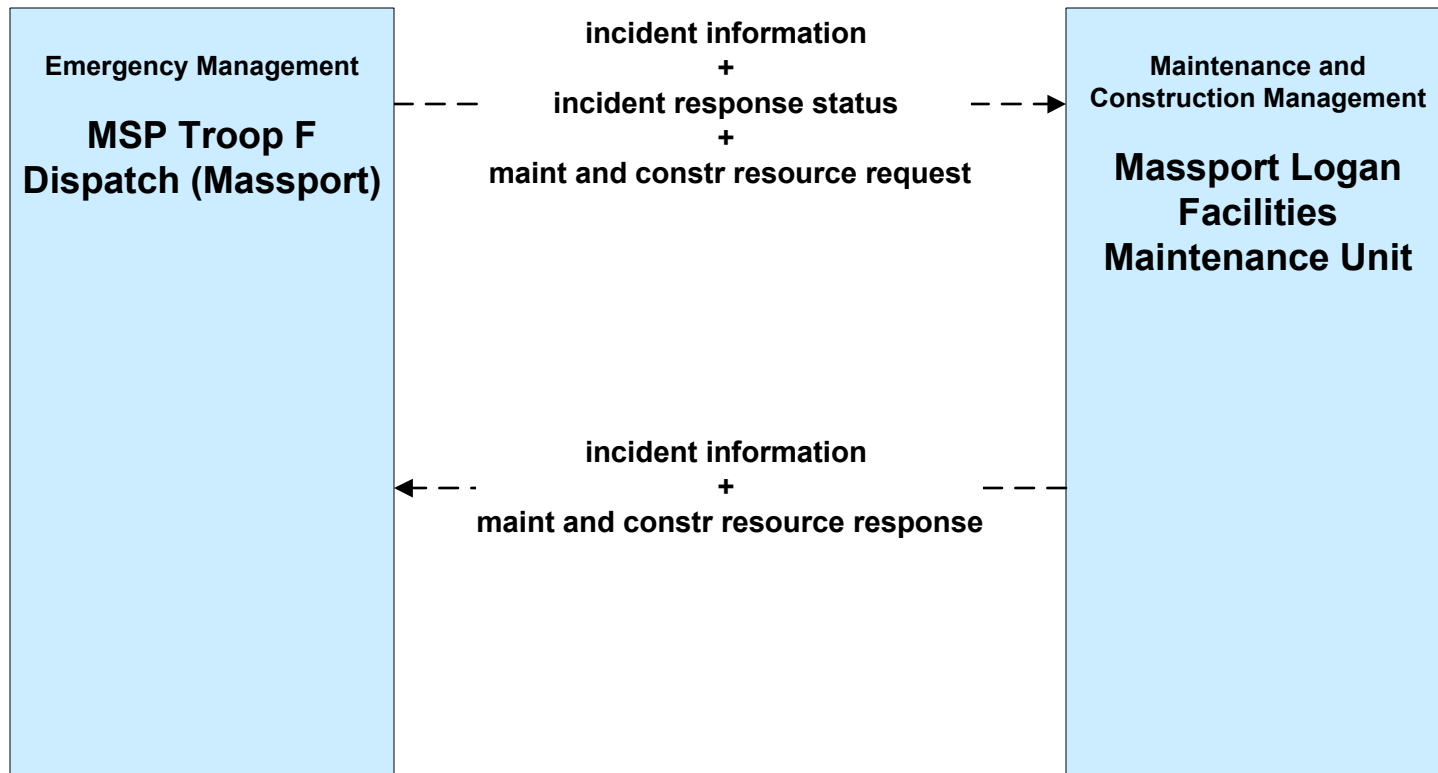
**ATMS08 - Incident Management
Local Cities/Towns (TM/EM)**



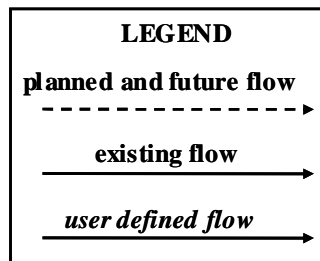
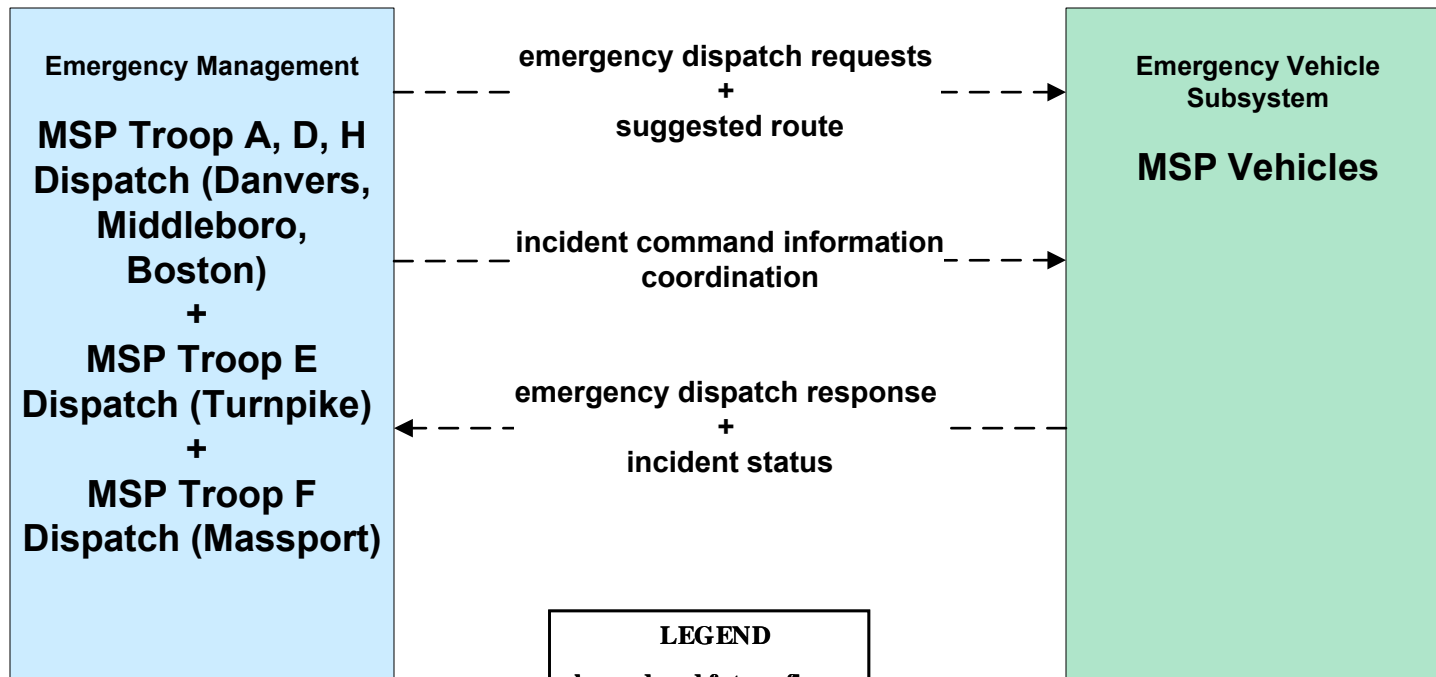
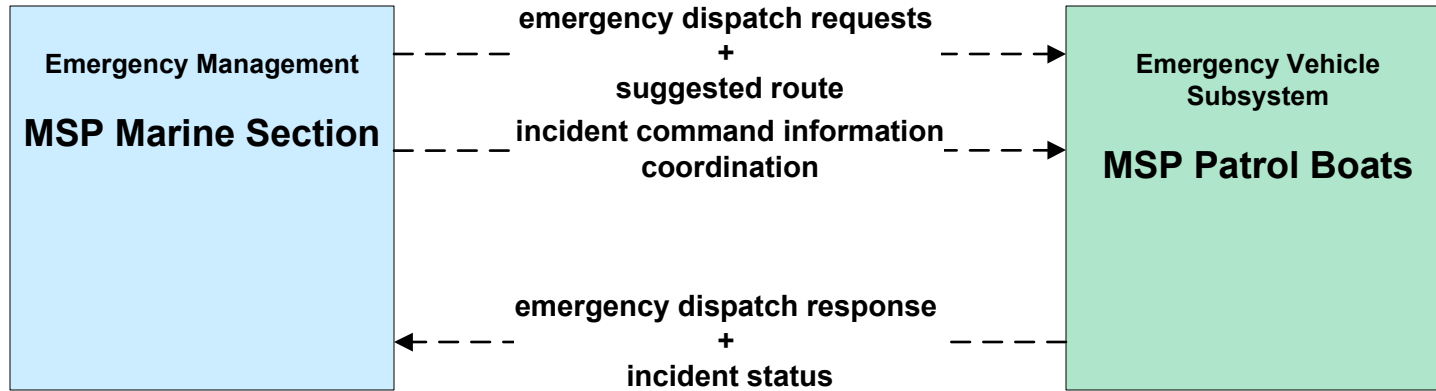
**ATMS08 - Incident Management
MassDOT - Highway Division (EM/MCM)**



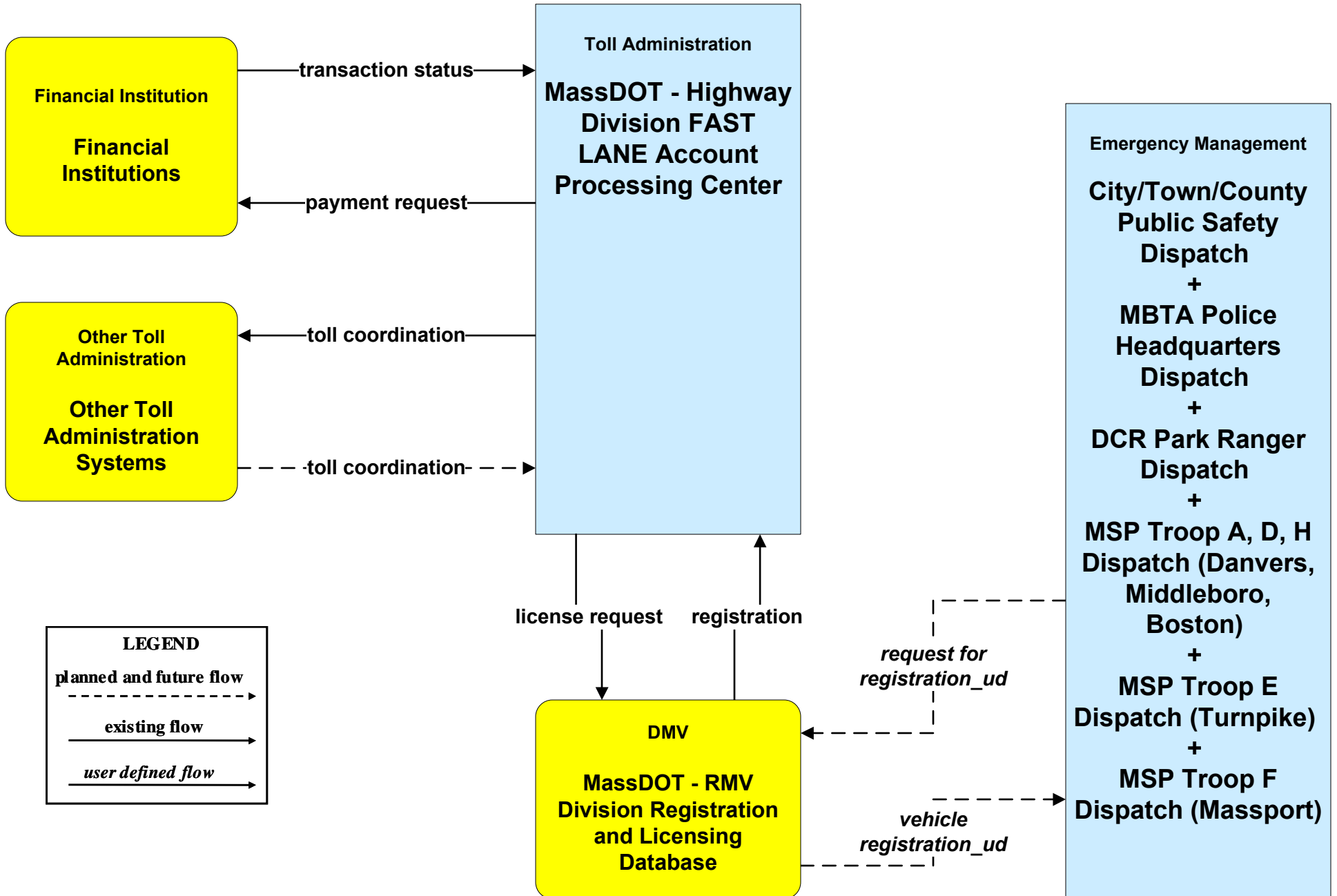
**ATMS08 - Incident Management
Massport (EM/MCM)**



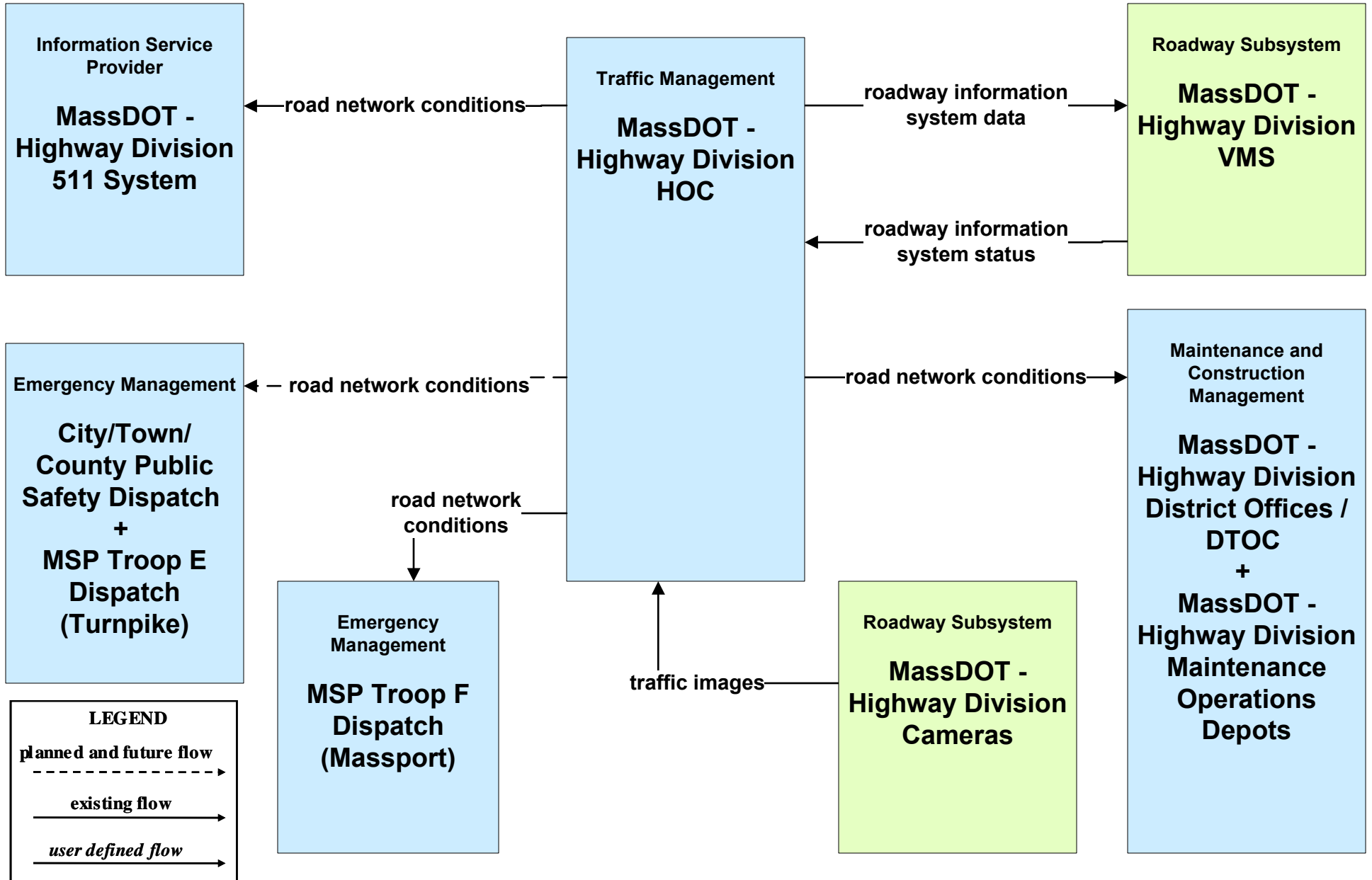
ATMS08 - Incident Management MSP (EM/EV)



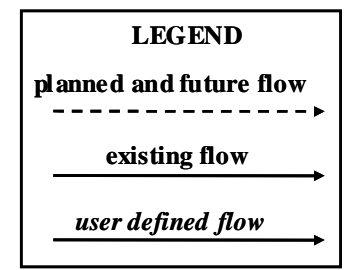
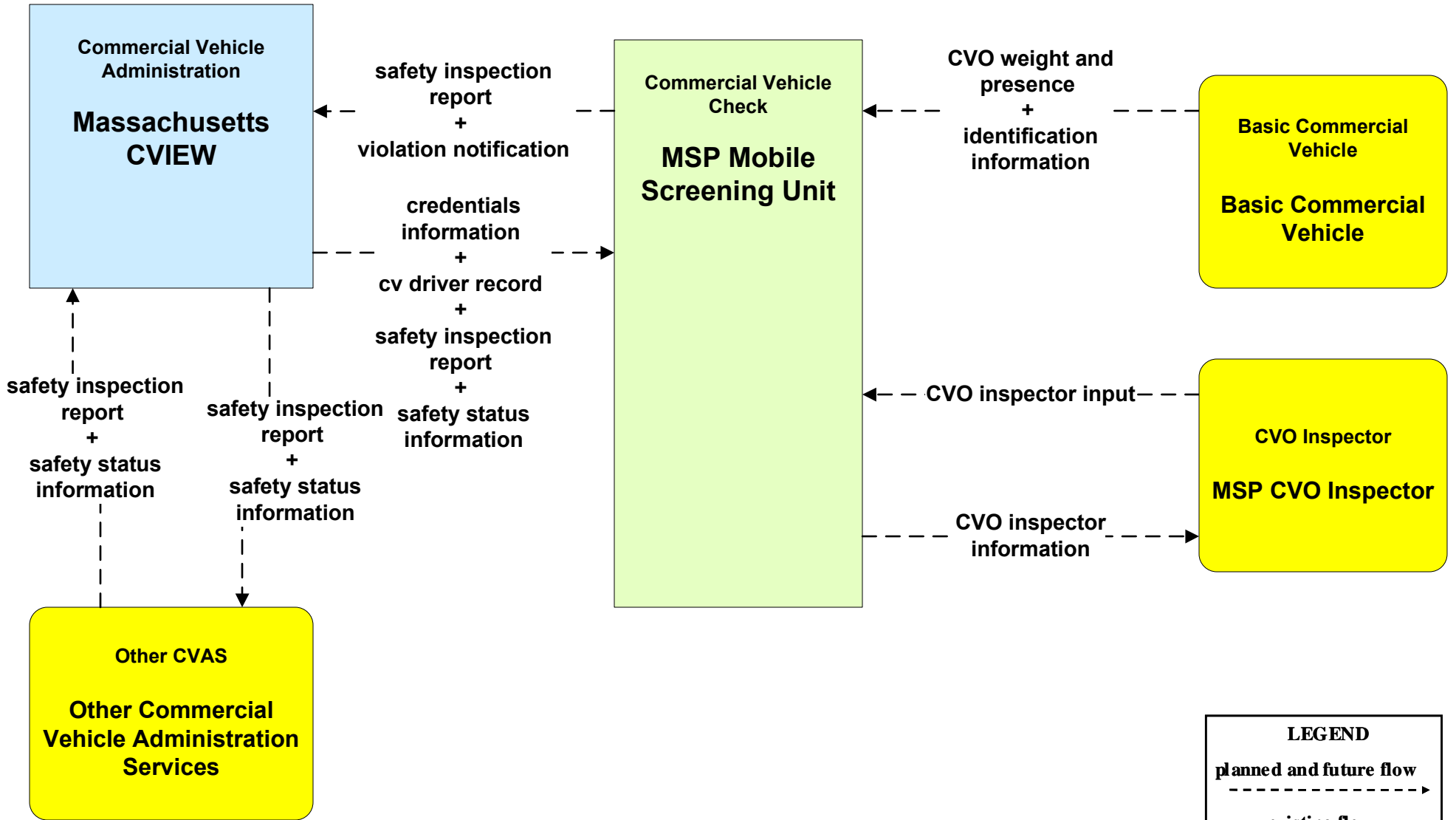
**ATMS10 - Electronic Toll Collection
MassDOT - Highway Division (3 of 3)**



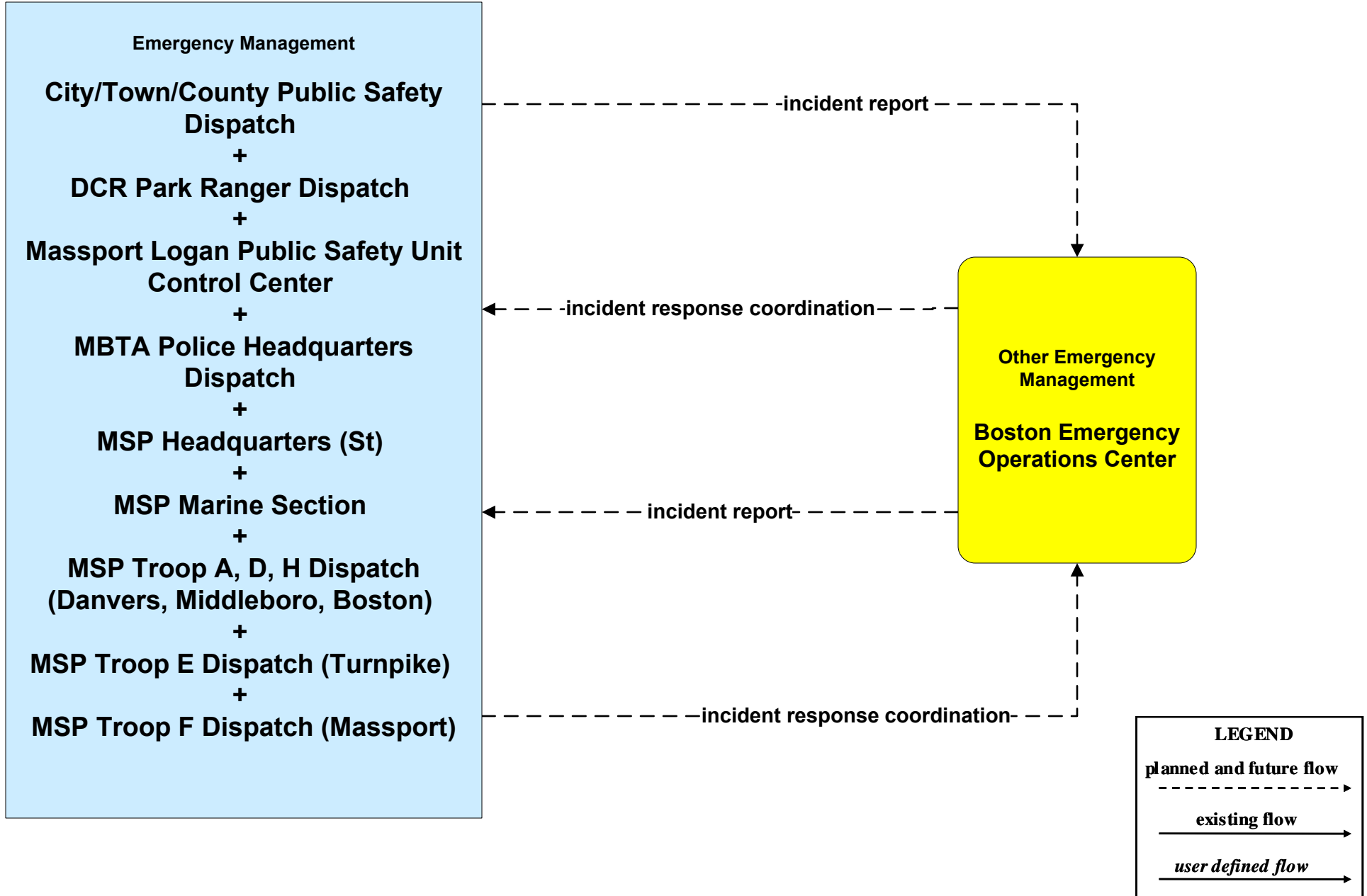
**ATMS21 - Road Closure Management
MassDOT - Highway Division**



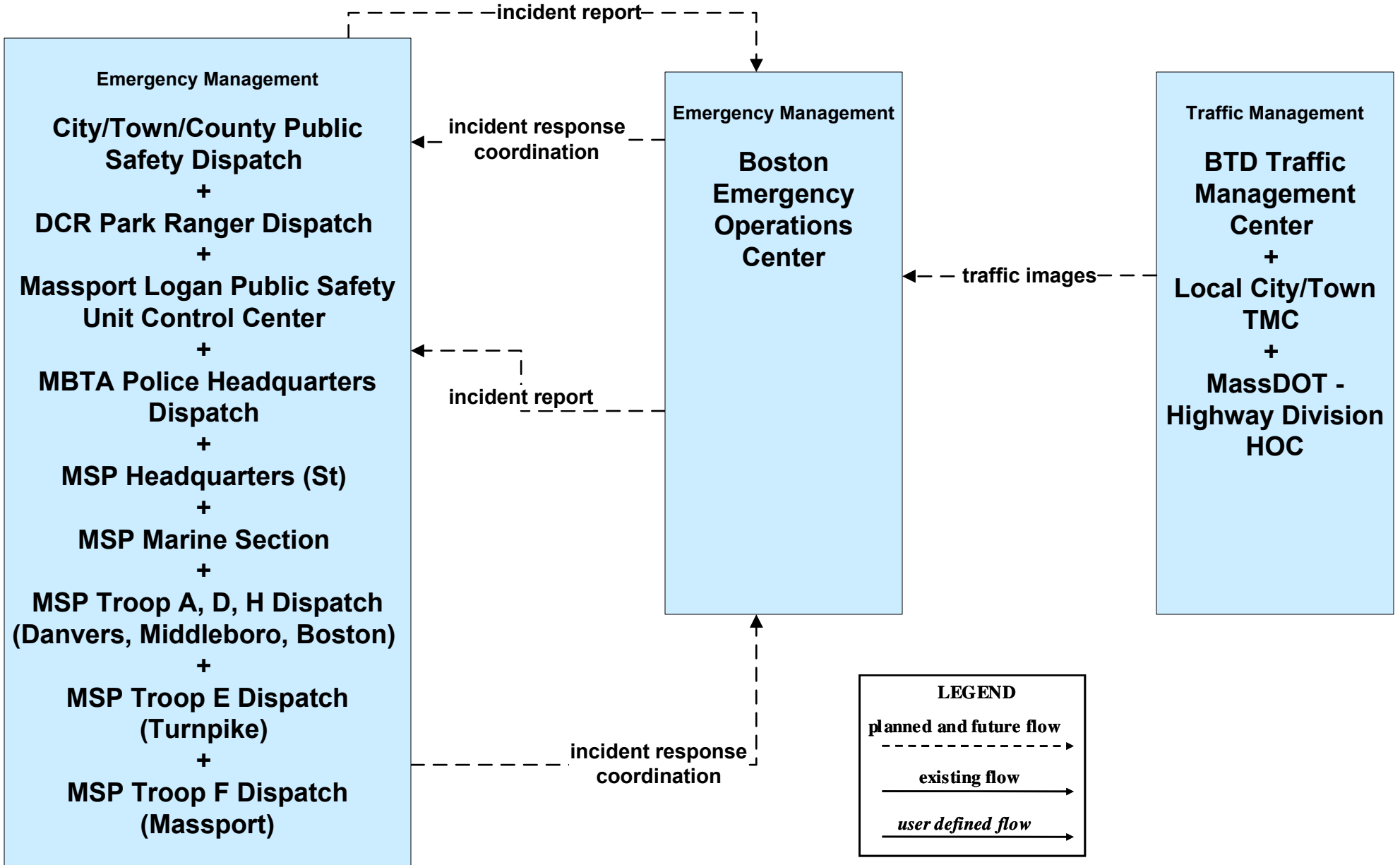
CVO07 - Roadside CVO Safety MSP



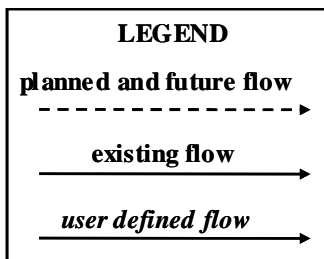
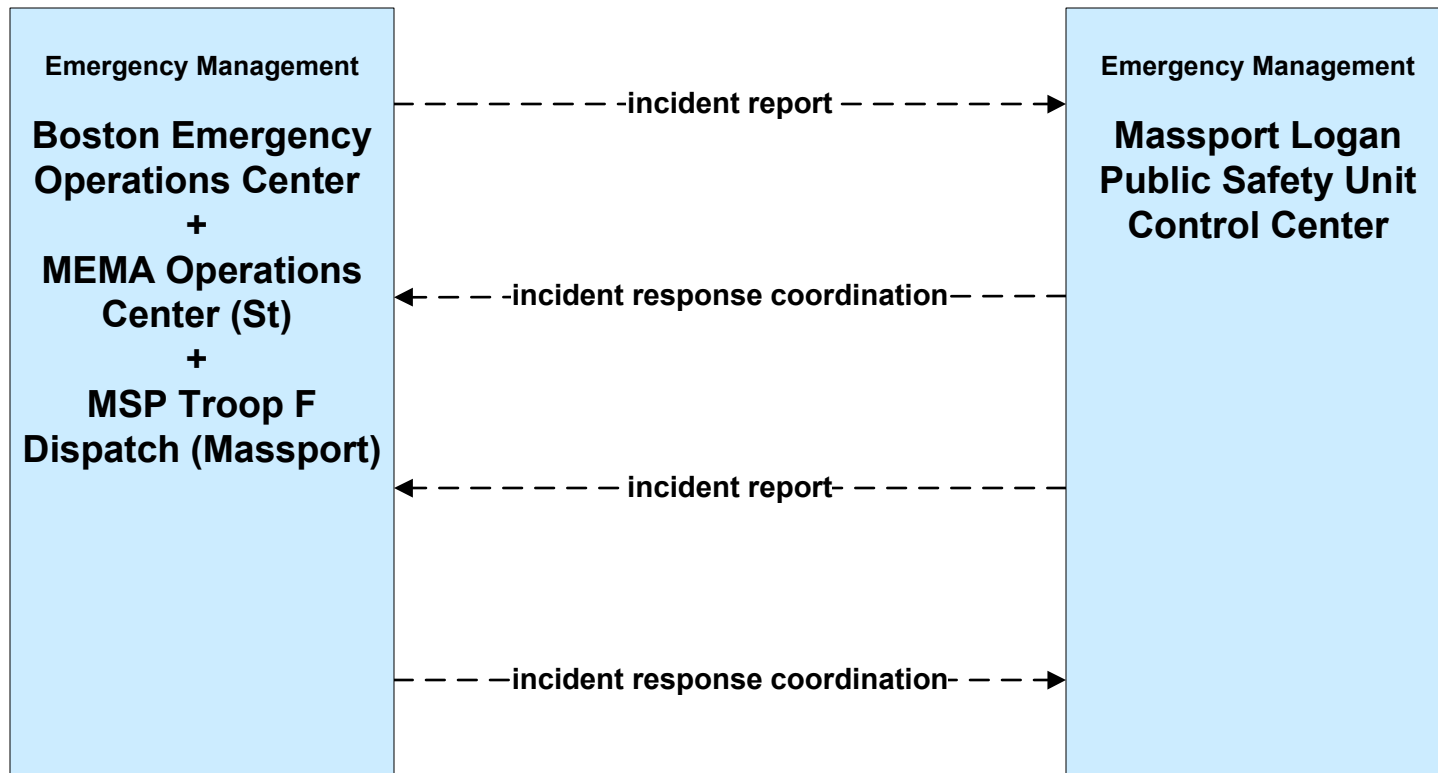
**EM01 - Emergency Response Coordination
PSNA Network**



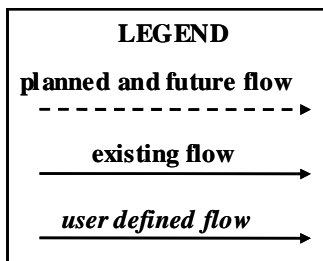
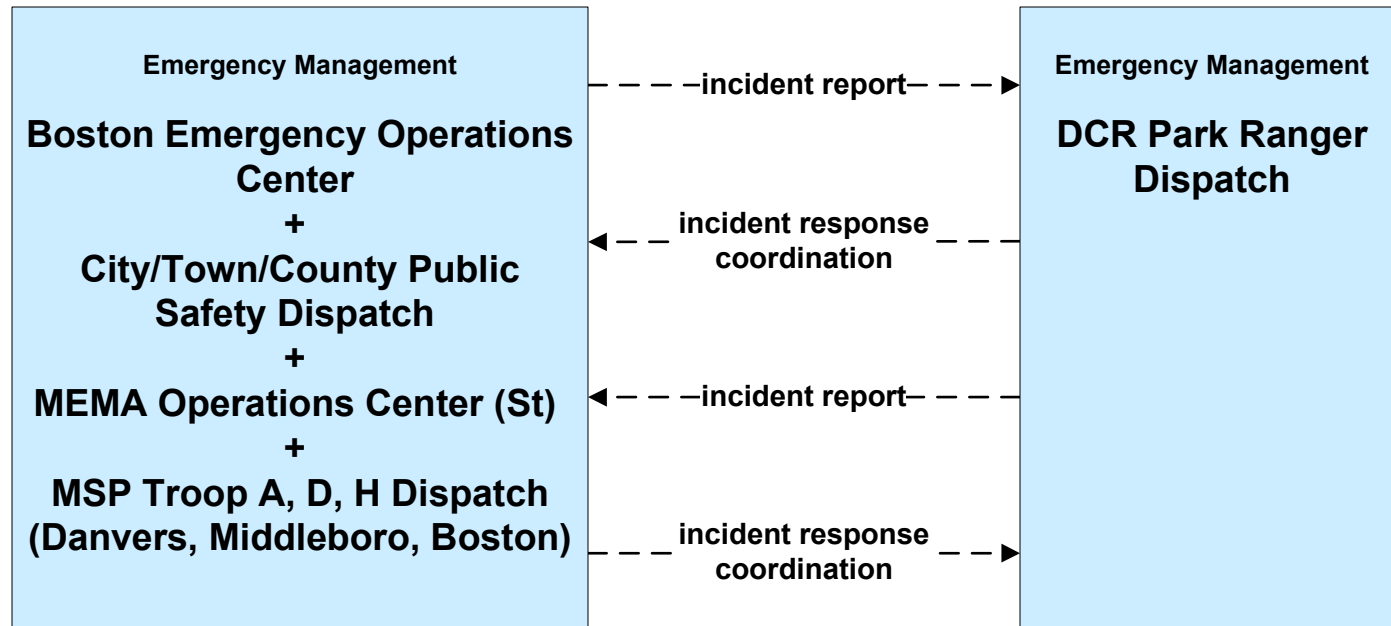
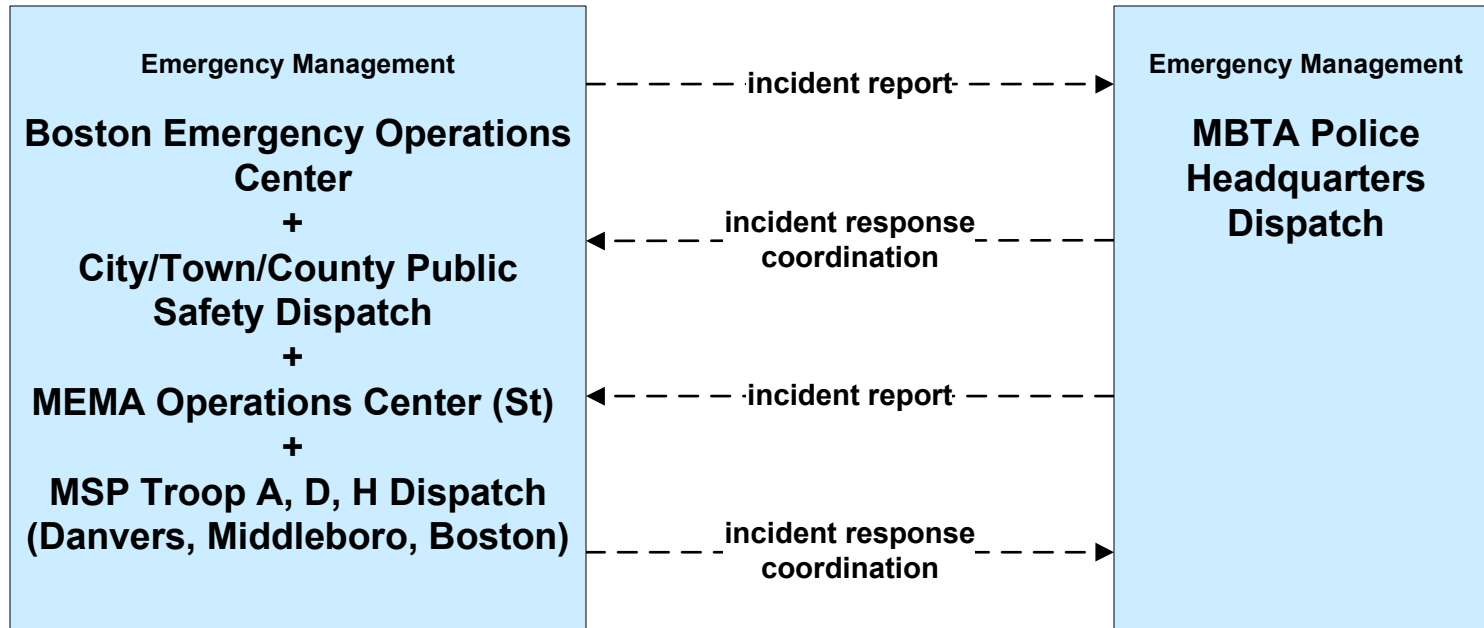
**EM01 - Emergency Response Coordination
Boston Emergency Operations Center**



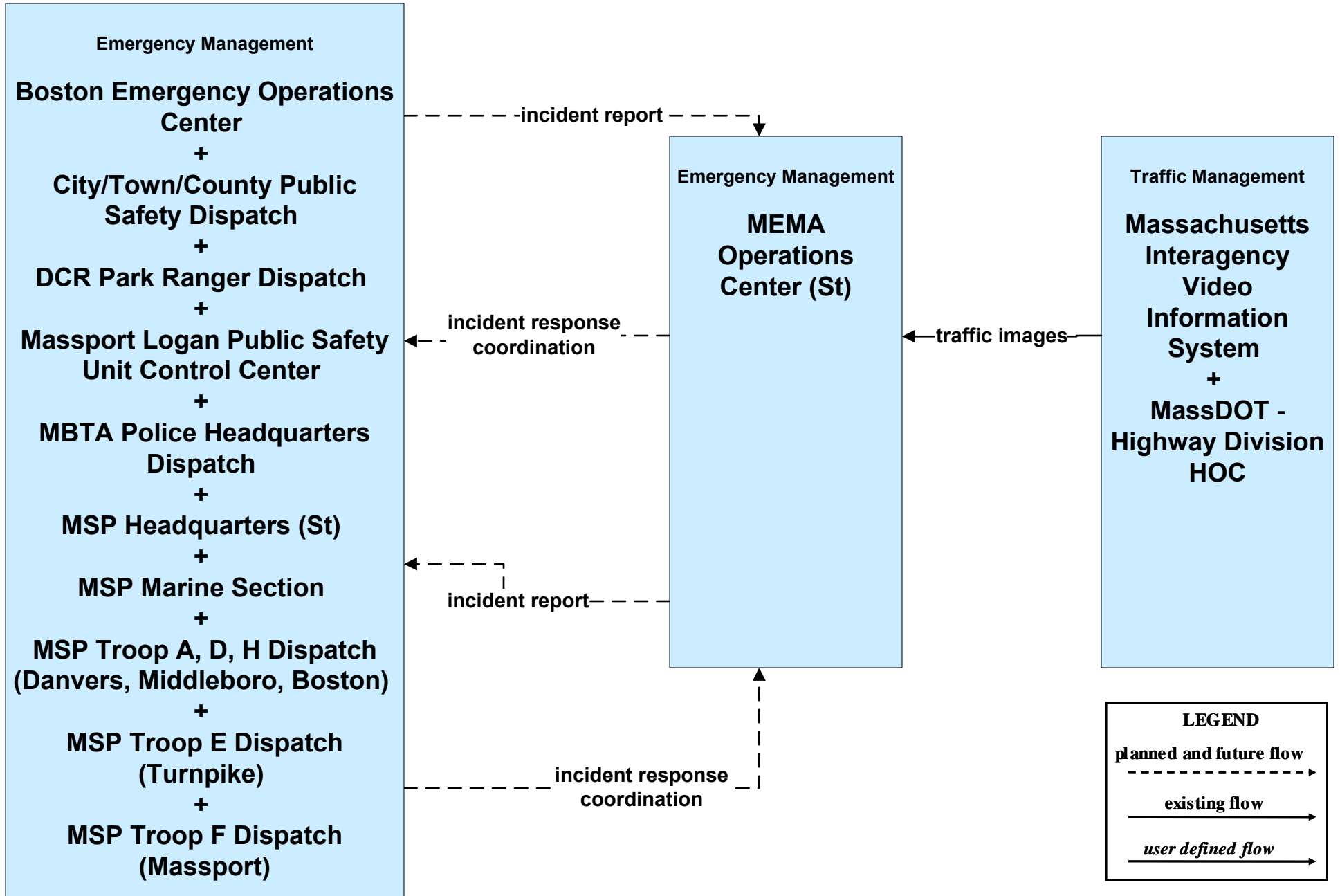
EM01 - Emergency Response Coordination Massport



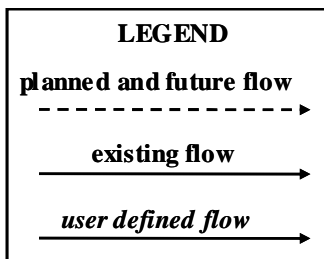
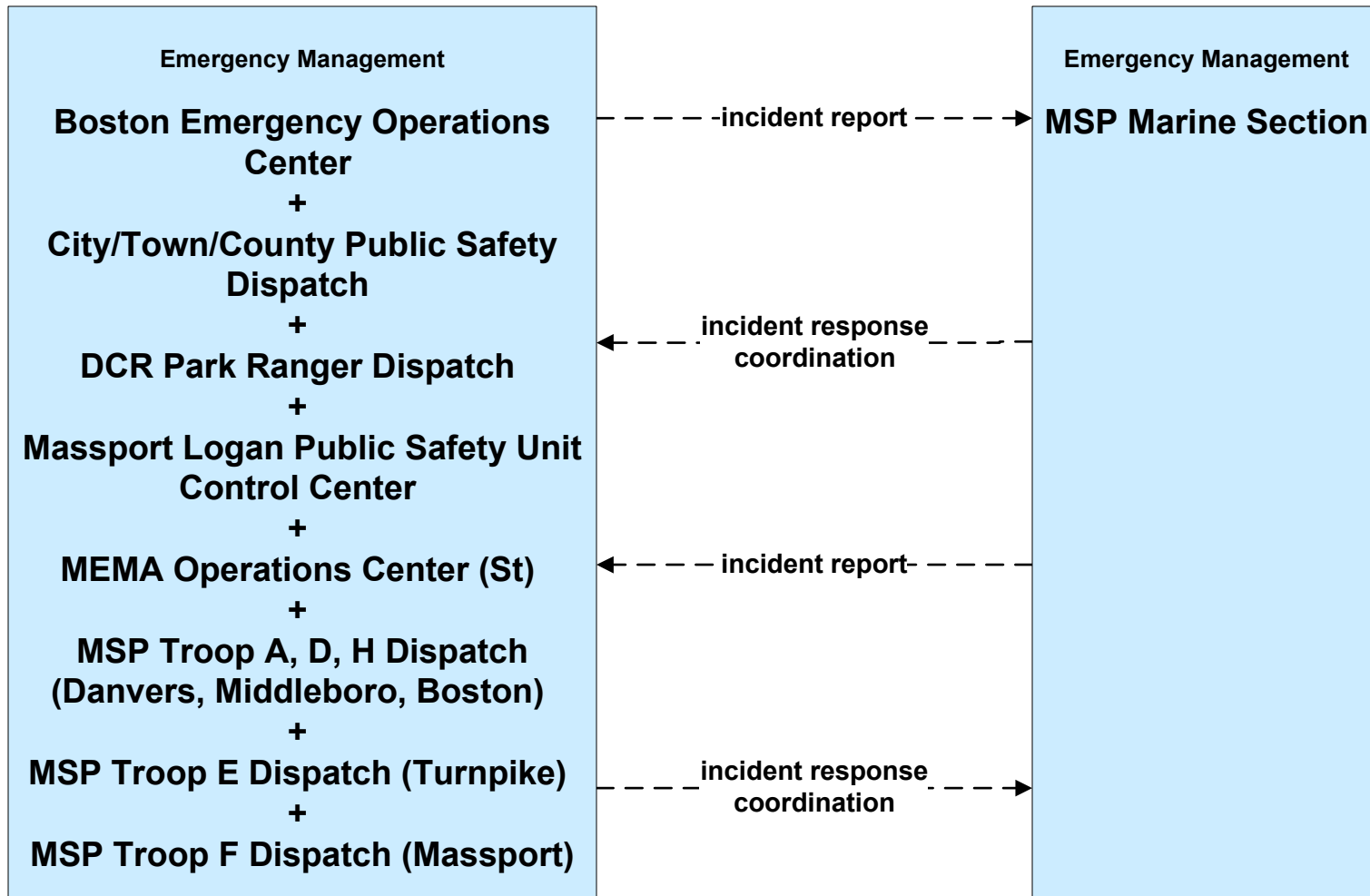
**EM01 - Emergency Response Coordination
MBTA and DCR Dispatch**



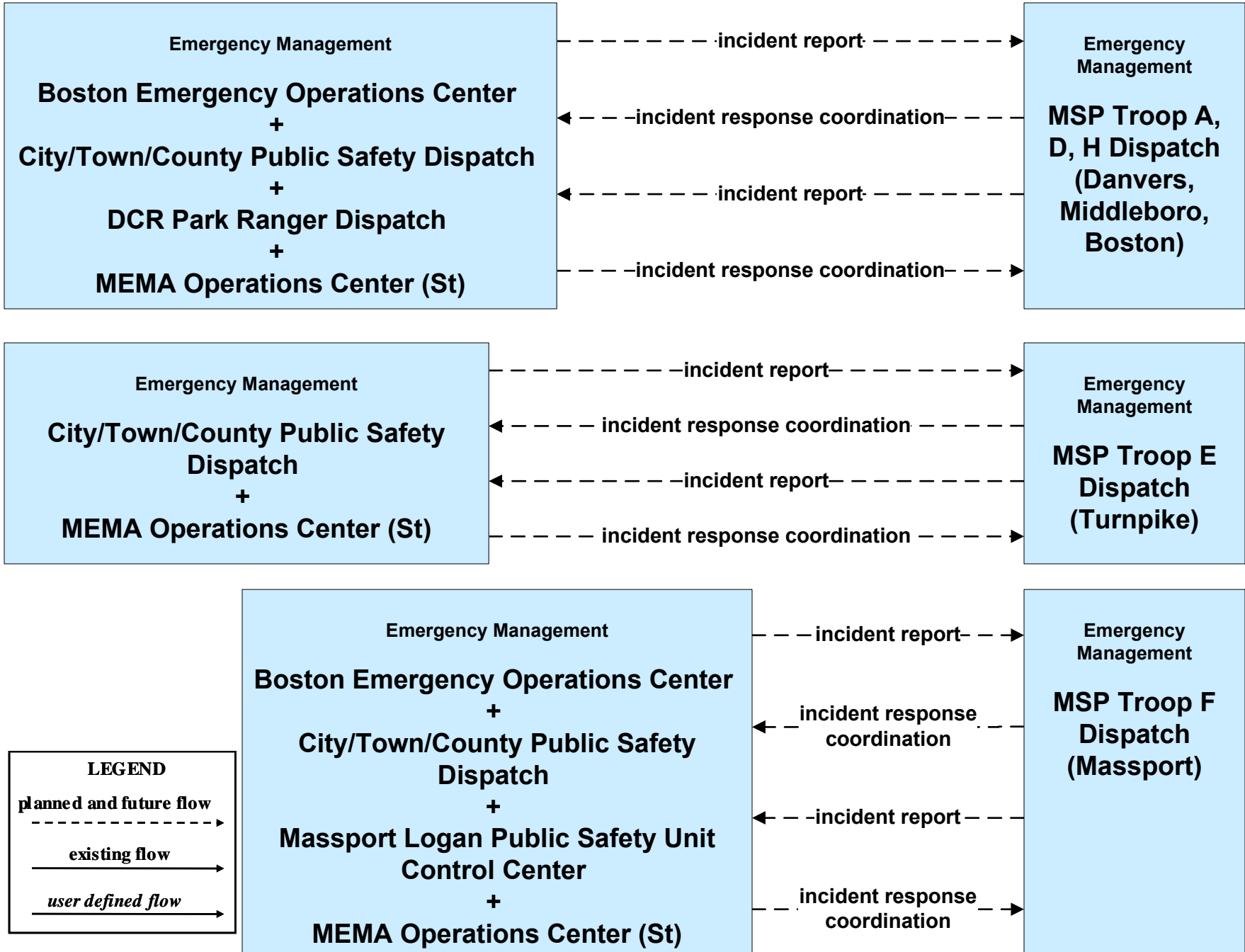
**EM01 - Emergency Response Coordination
MEMA**



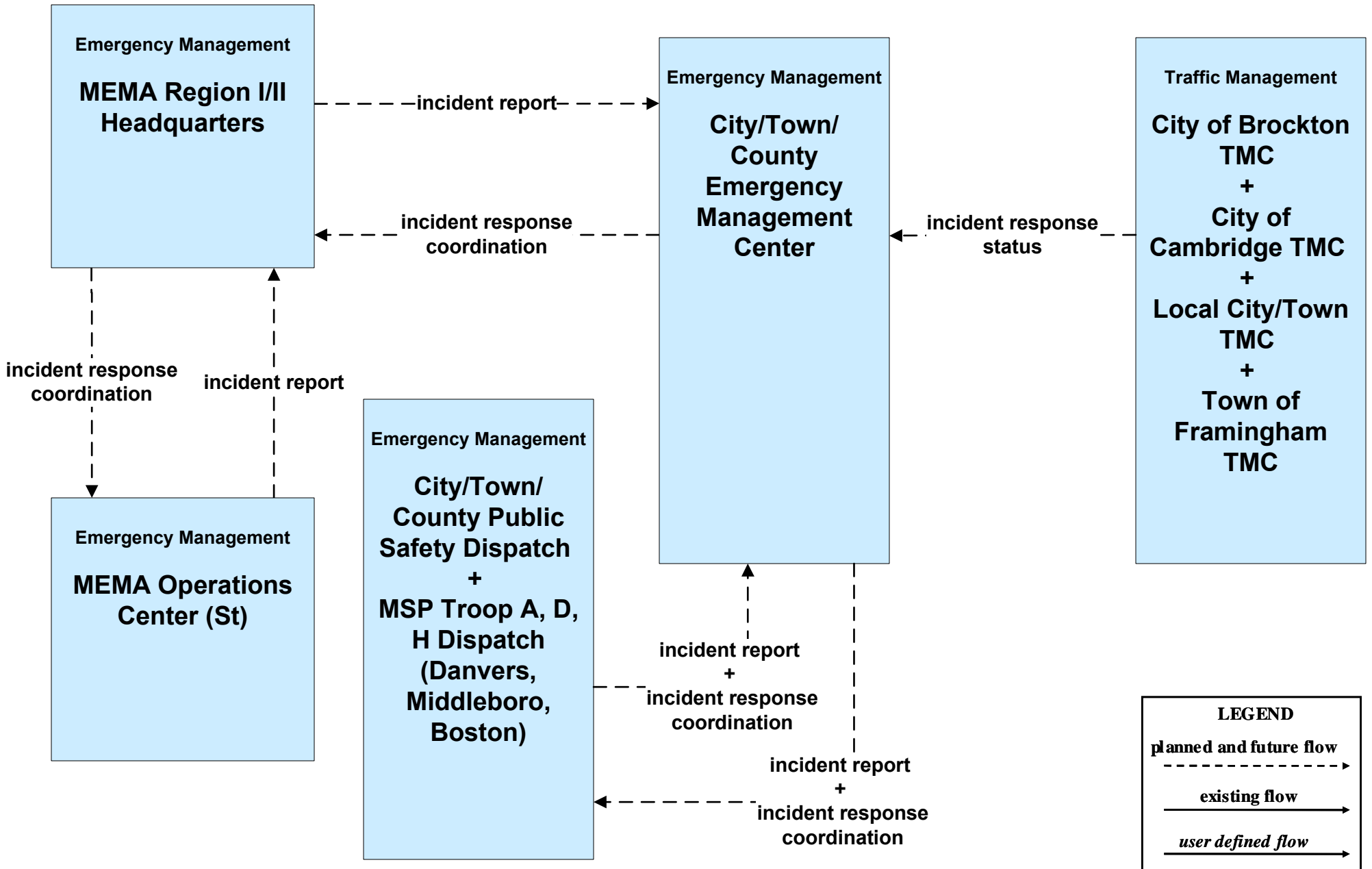
**EM01 - Emergency Response Coordination
MSP Marine Division**



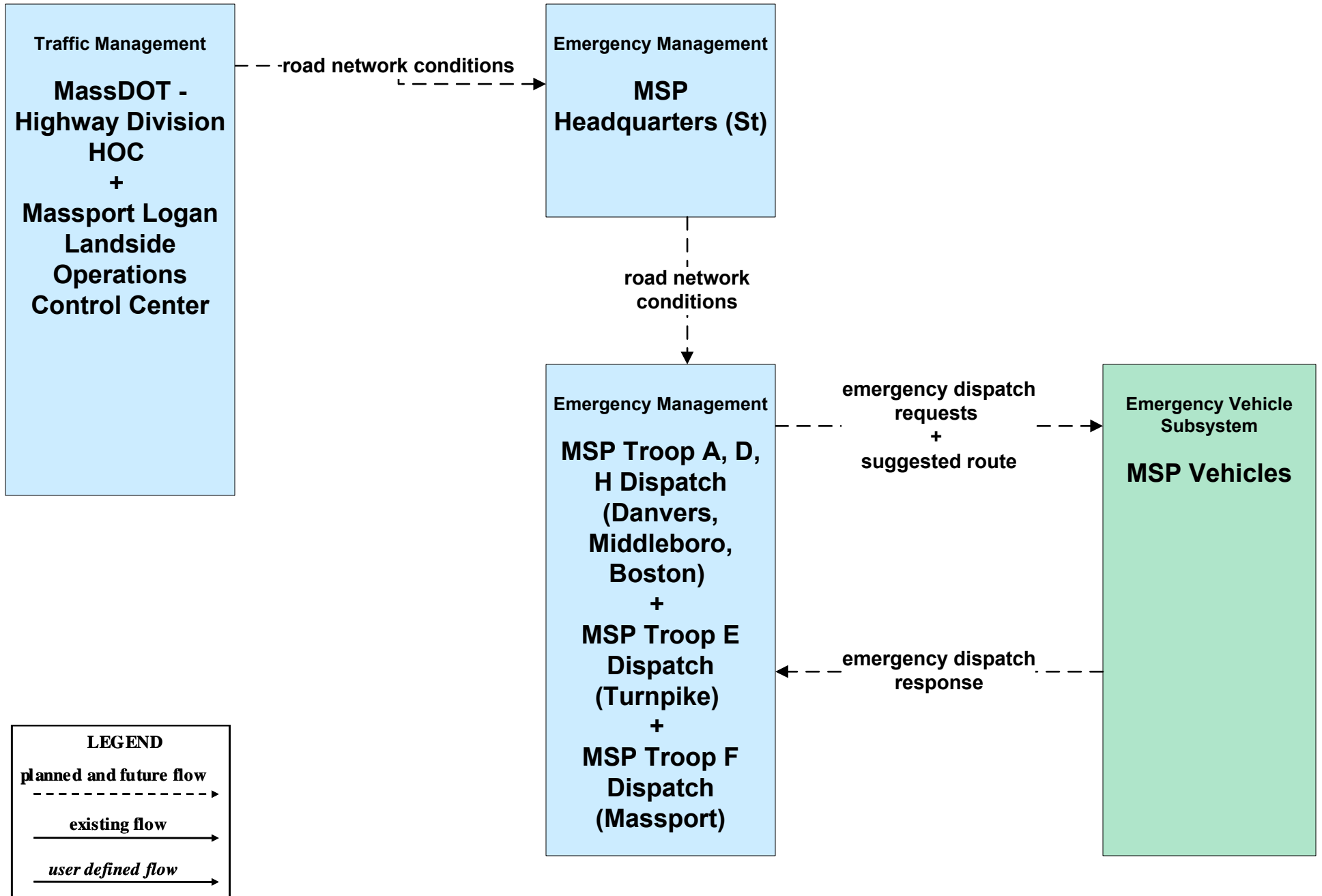
EM01 - Emergency Response Coordination MSP



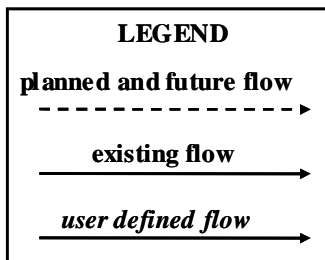
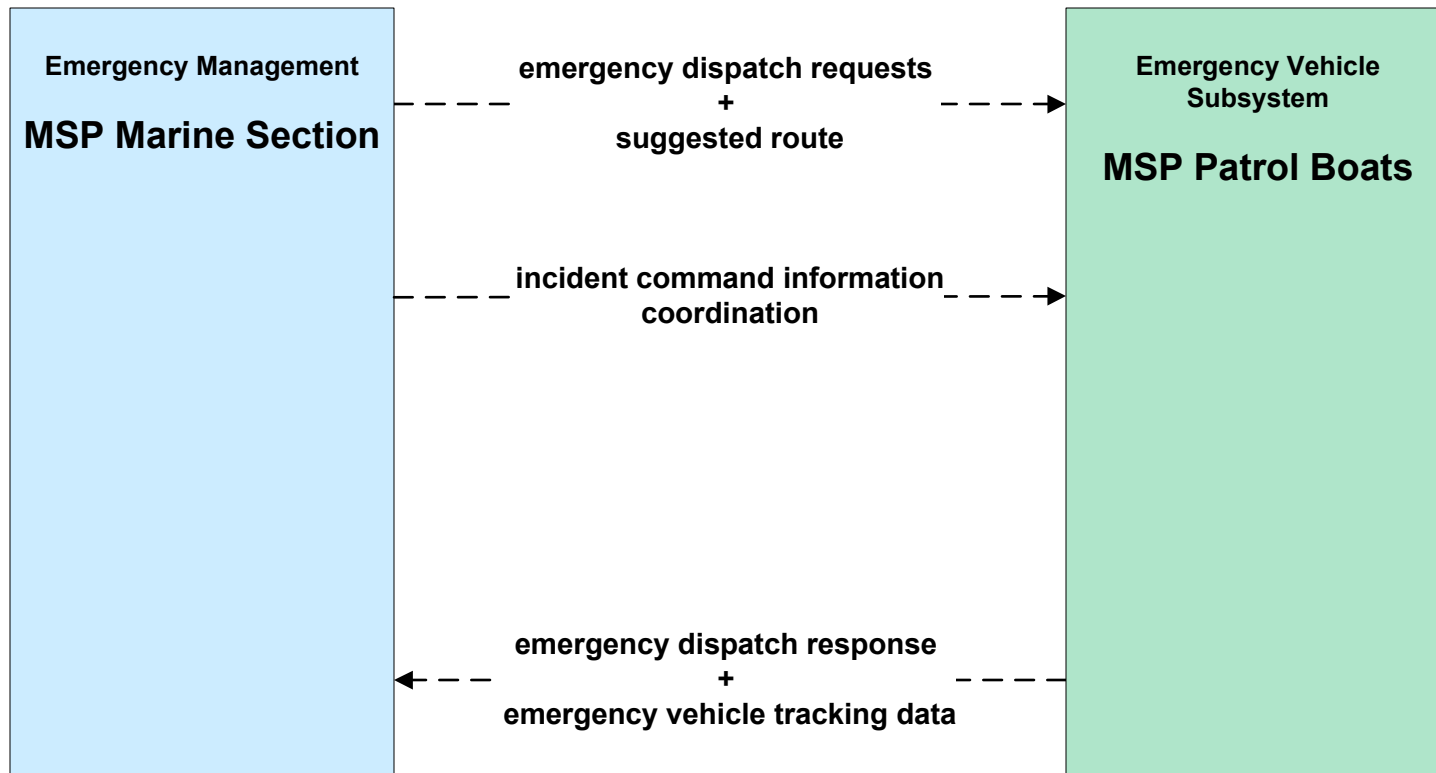
**EM01 - Emergency Response Coordination
City/Town/County Emergency Management Center**



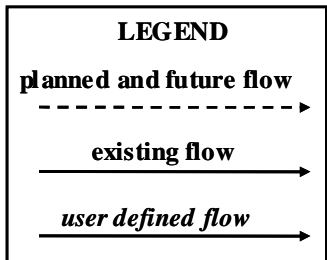
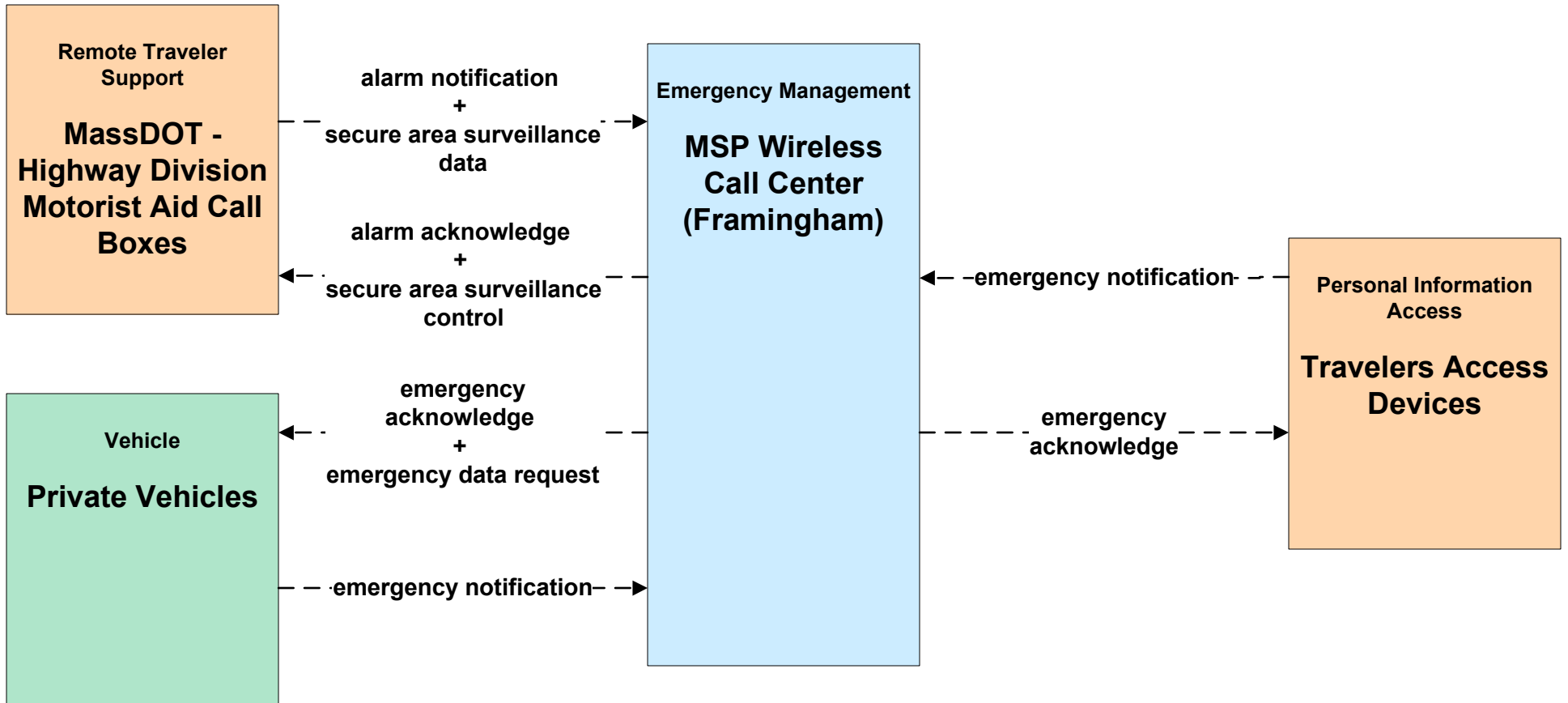
EM02 - Emergency Routing MSP



EM02 - Emergency Routing MSP Patrol Boats



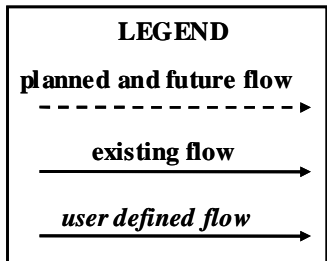
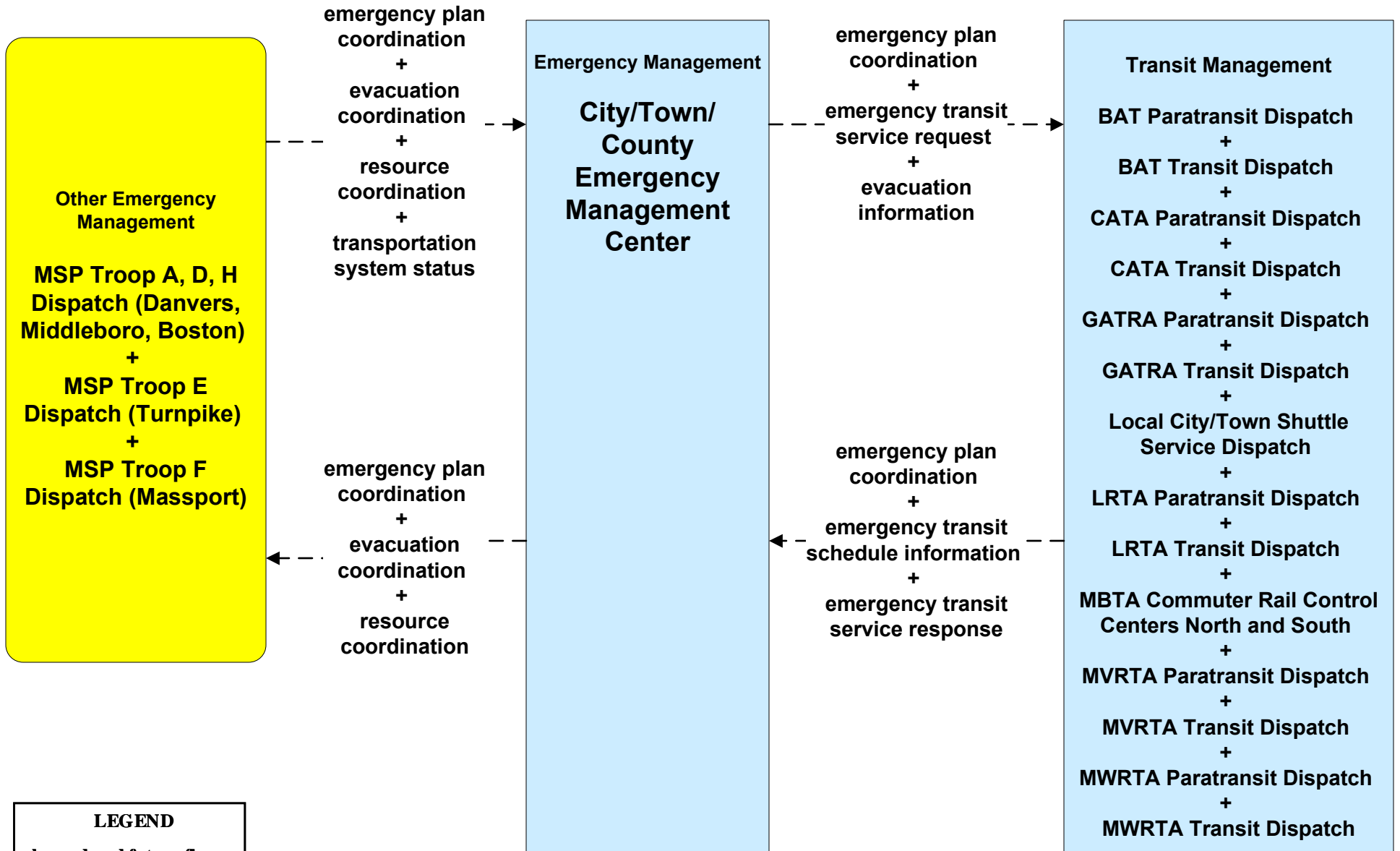
EM03 - Mayday Support MSP Wireless Call Center



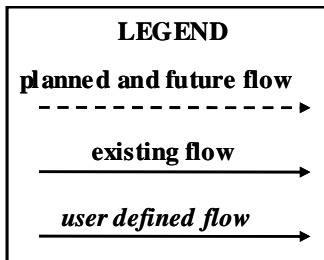
Depending if PSAP will accept data messages from their clients.

EM08 - Disaster Response

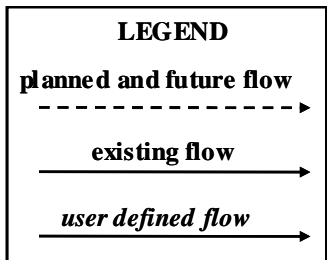
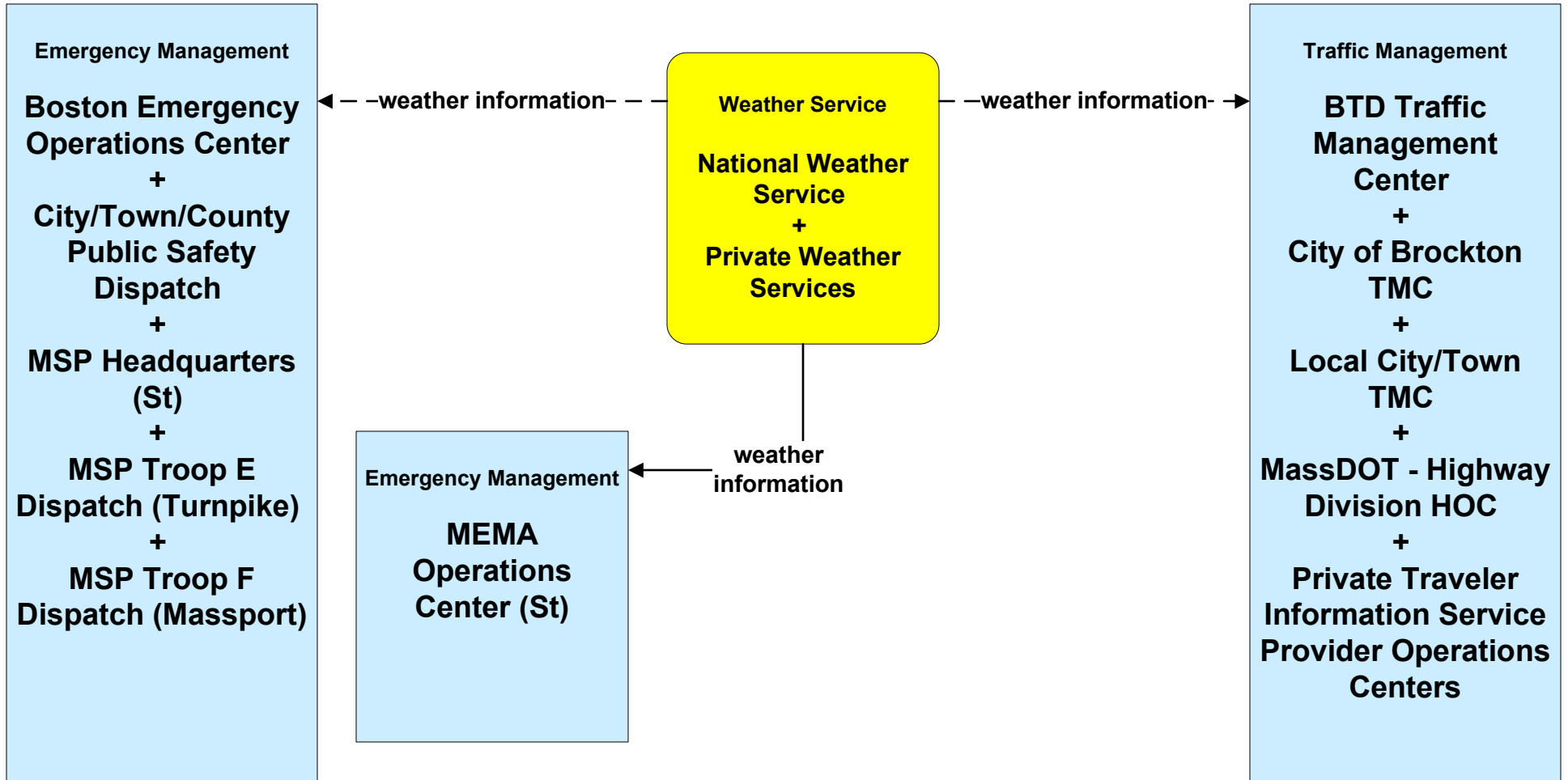
City/Town/County Emergency Management Center (2 of 2)



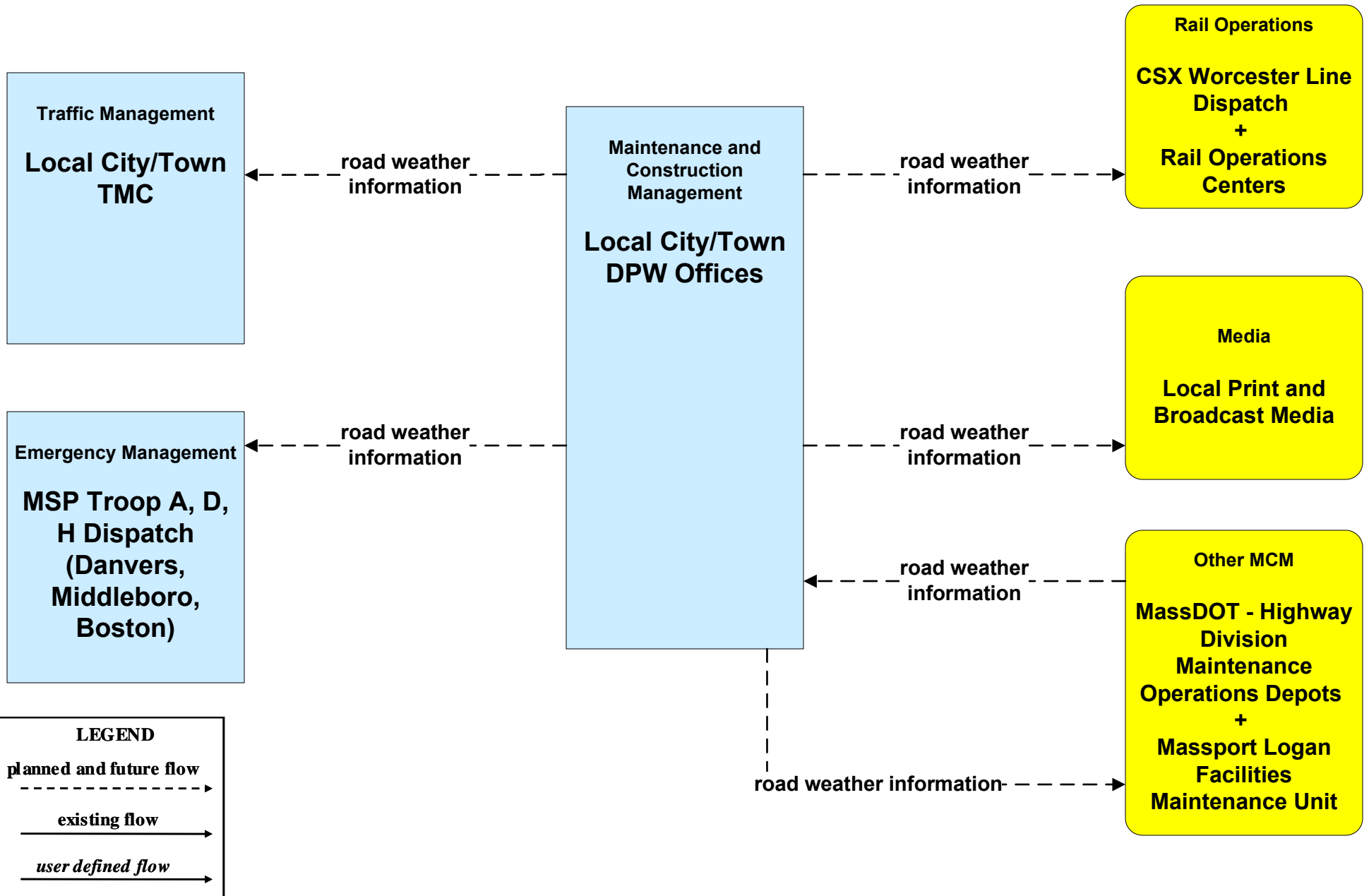
**EM09 - Evacuation and Reentry Management
City/Town/County Emergency Management Center (2 of 2)**



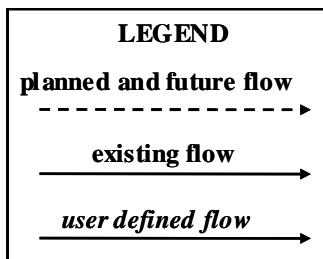
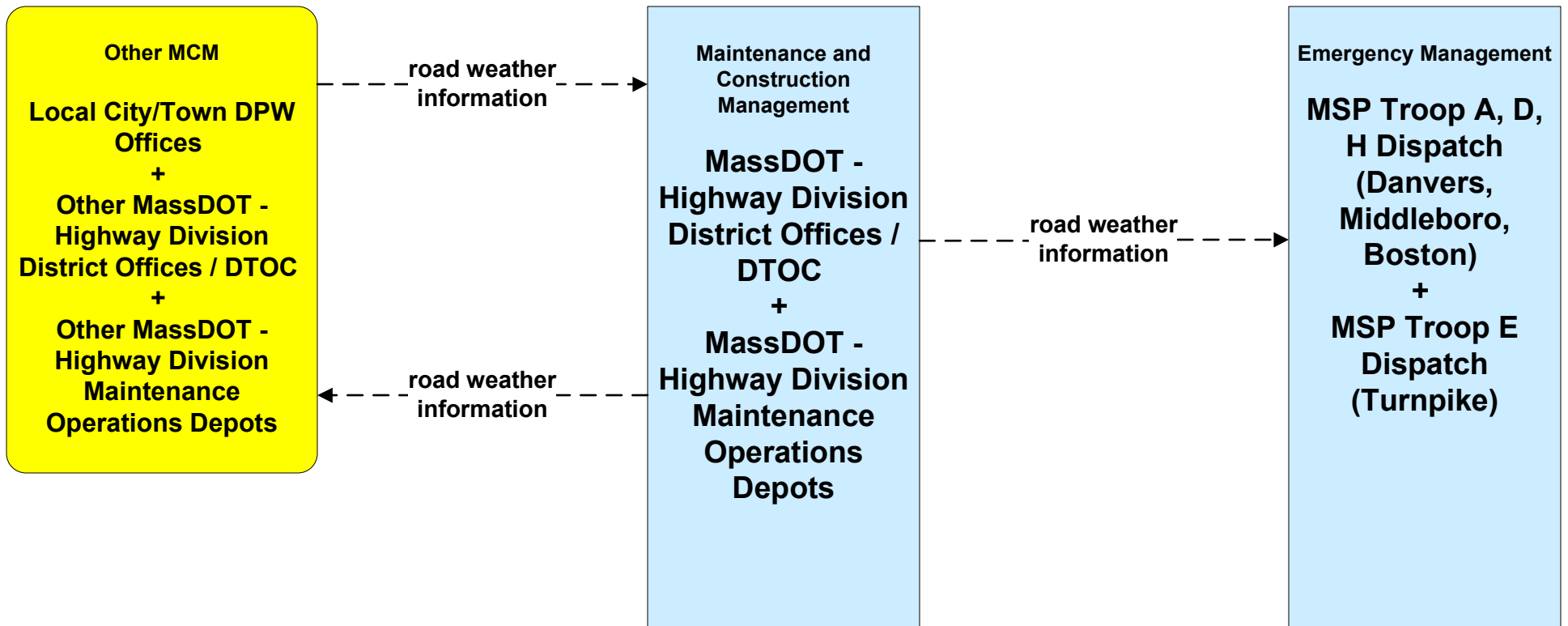
**MC04 - Weather Information Processing and Distribution
Private and National Weather Services (2 of 2)**



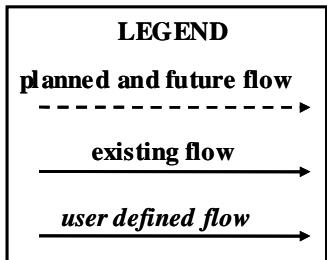
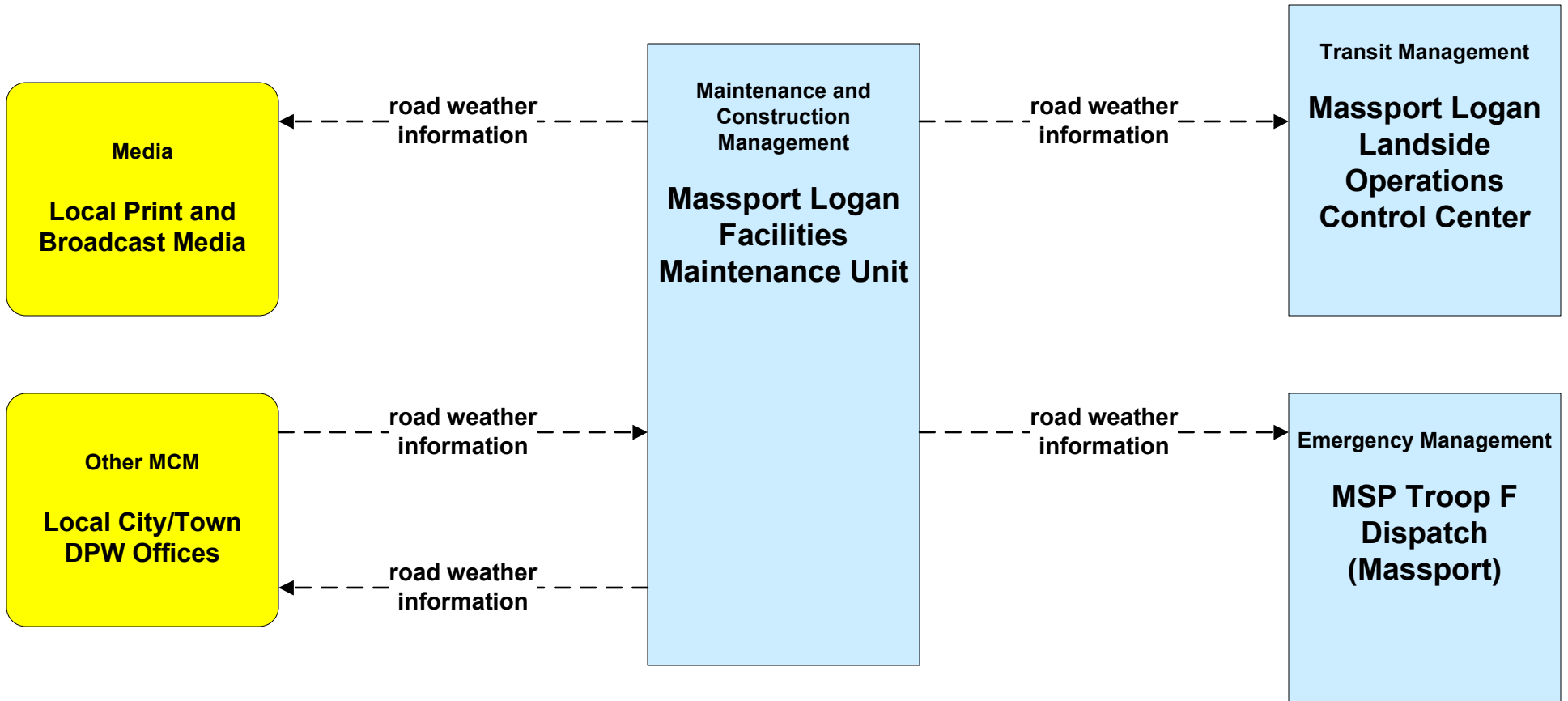
**MC04 - Weather Information Processing and Distribution
Local Cities/Towns**



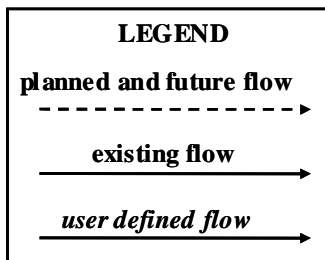
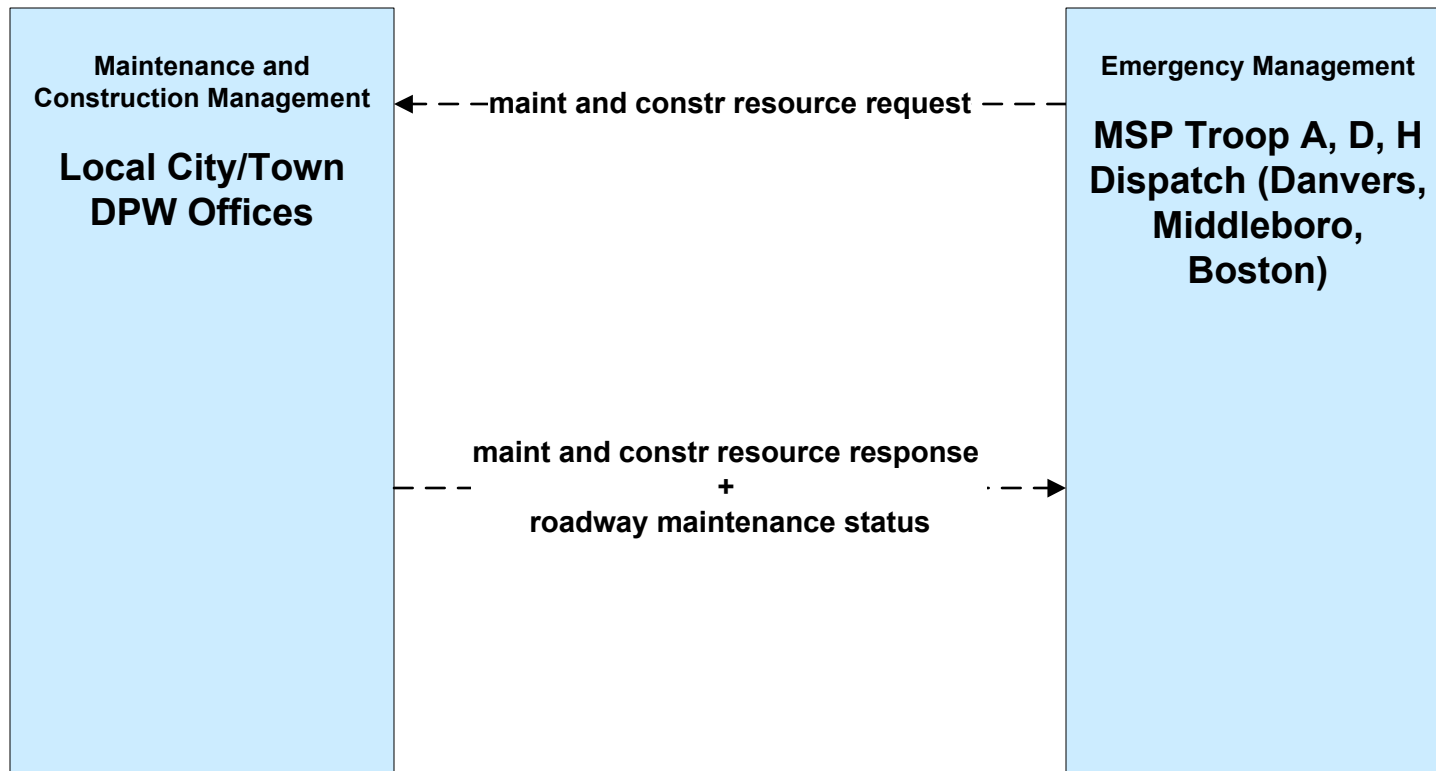
**MC04 - Weather Information Processing and Distribution
MassDOT - Highway Division (2 of 2)**



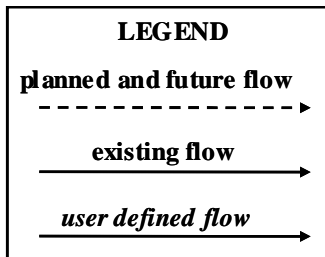
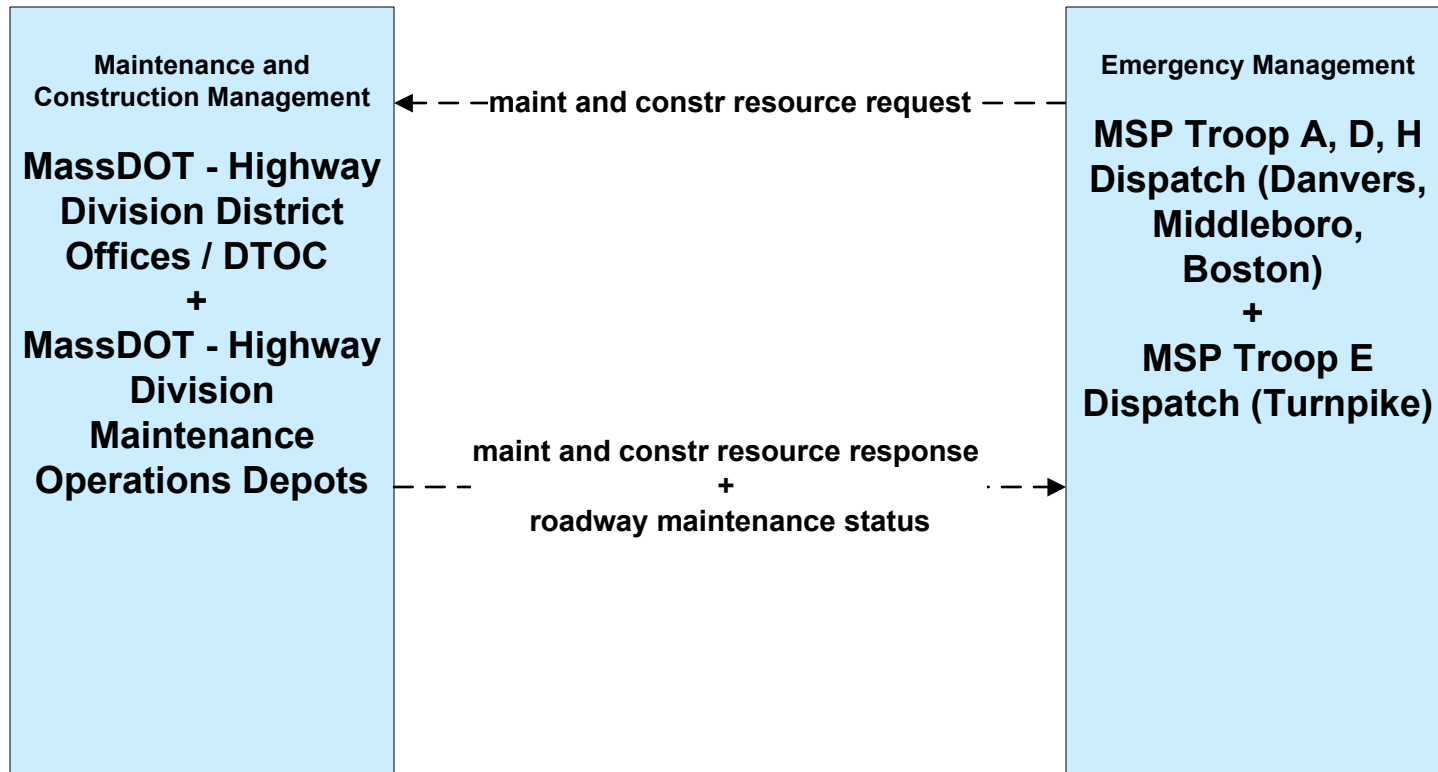
**MC04 - Weather Information Processing and Distribution
Massport**



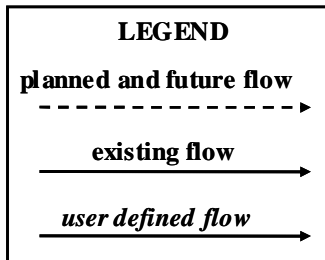
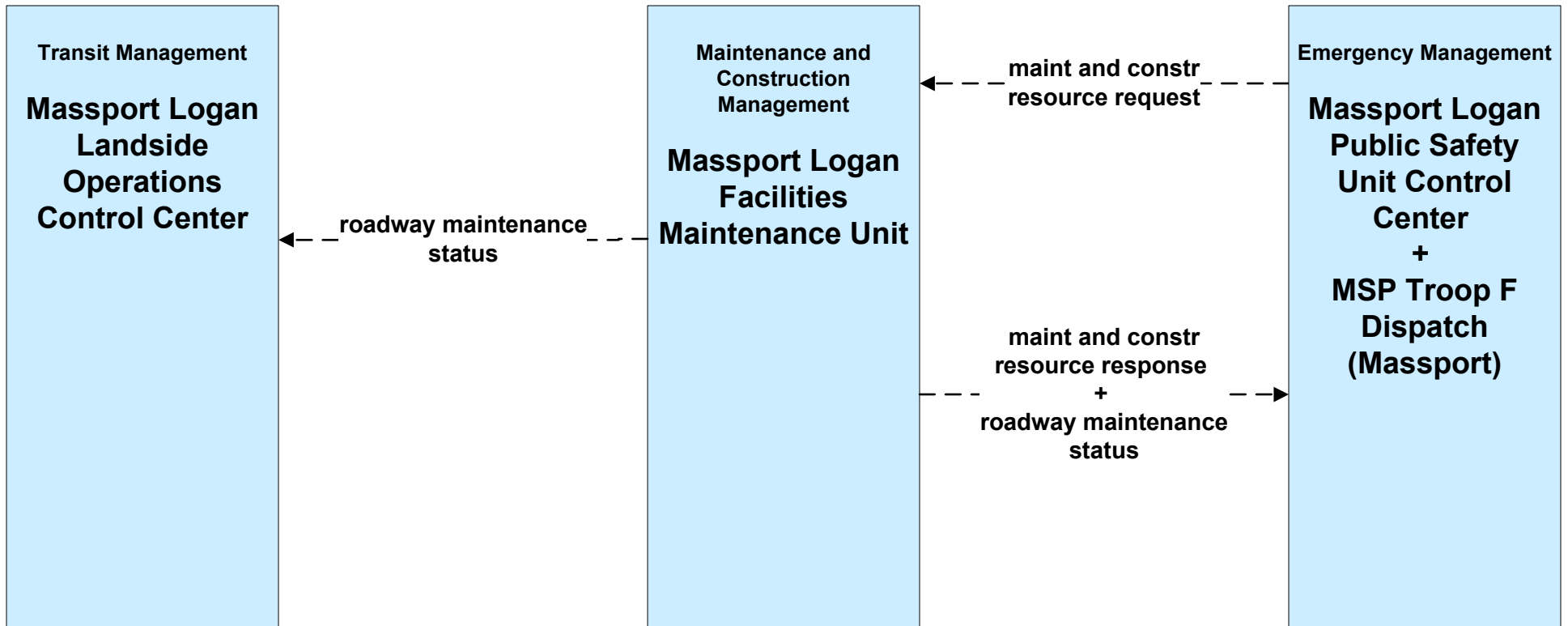
**MC06 - Winter Maintenance
Local Cities/Towns (2 of 2)**



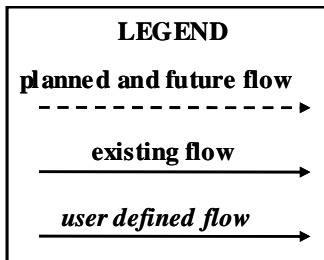
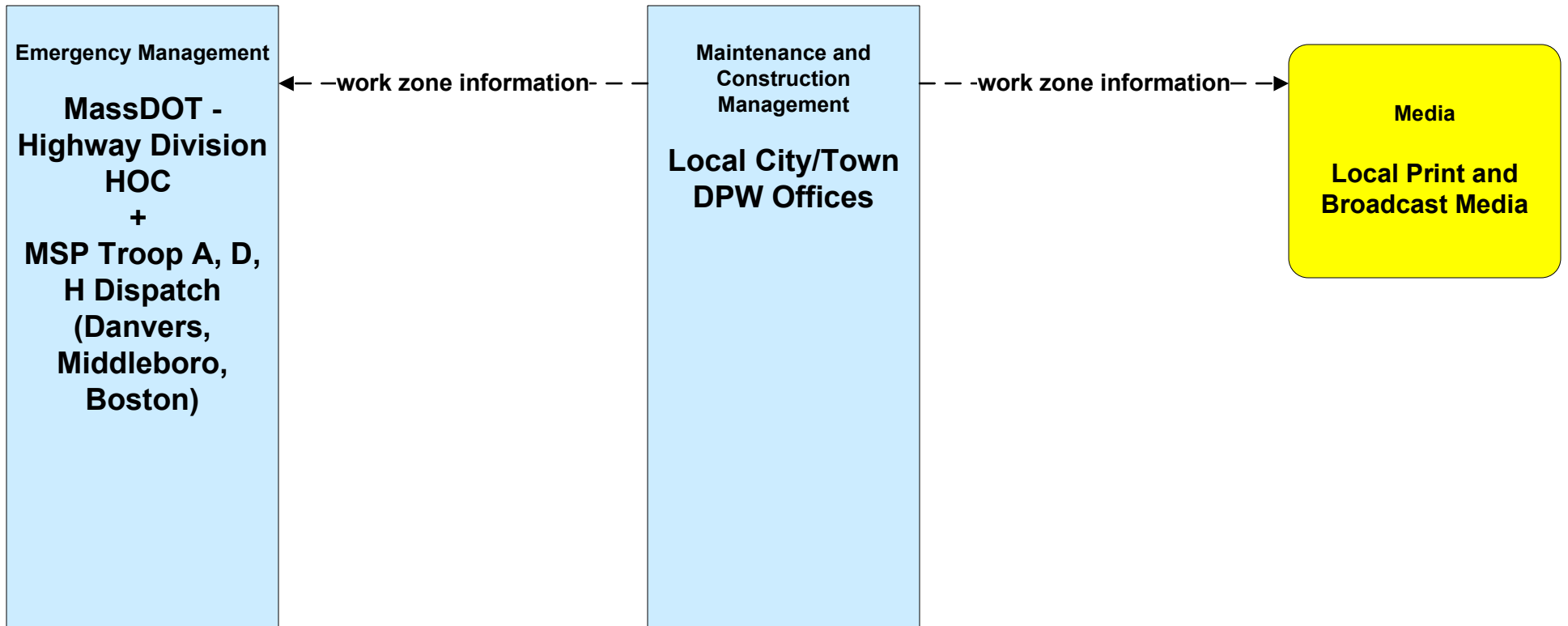
**MC06 - Winter Maintenance
MassDOT - Highway Division (2 of 2)**



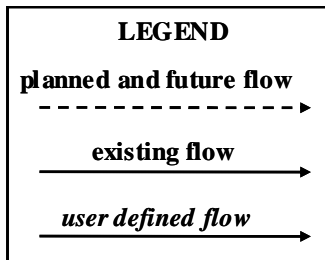
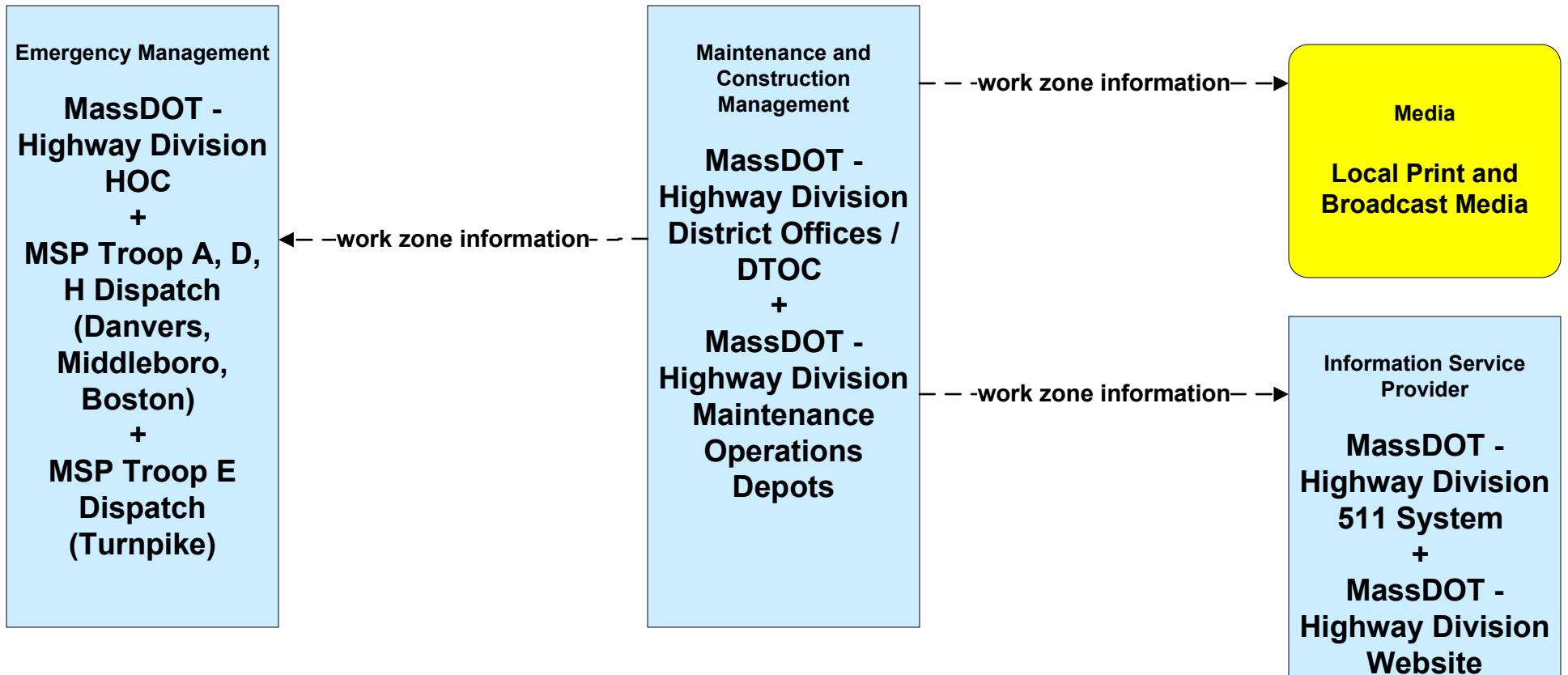
**MC06 - Winter Maintenance
Massport (2 of 2)**



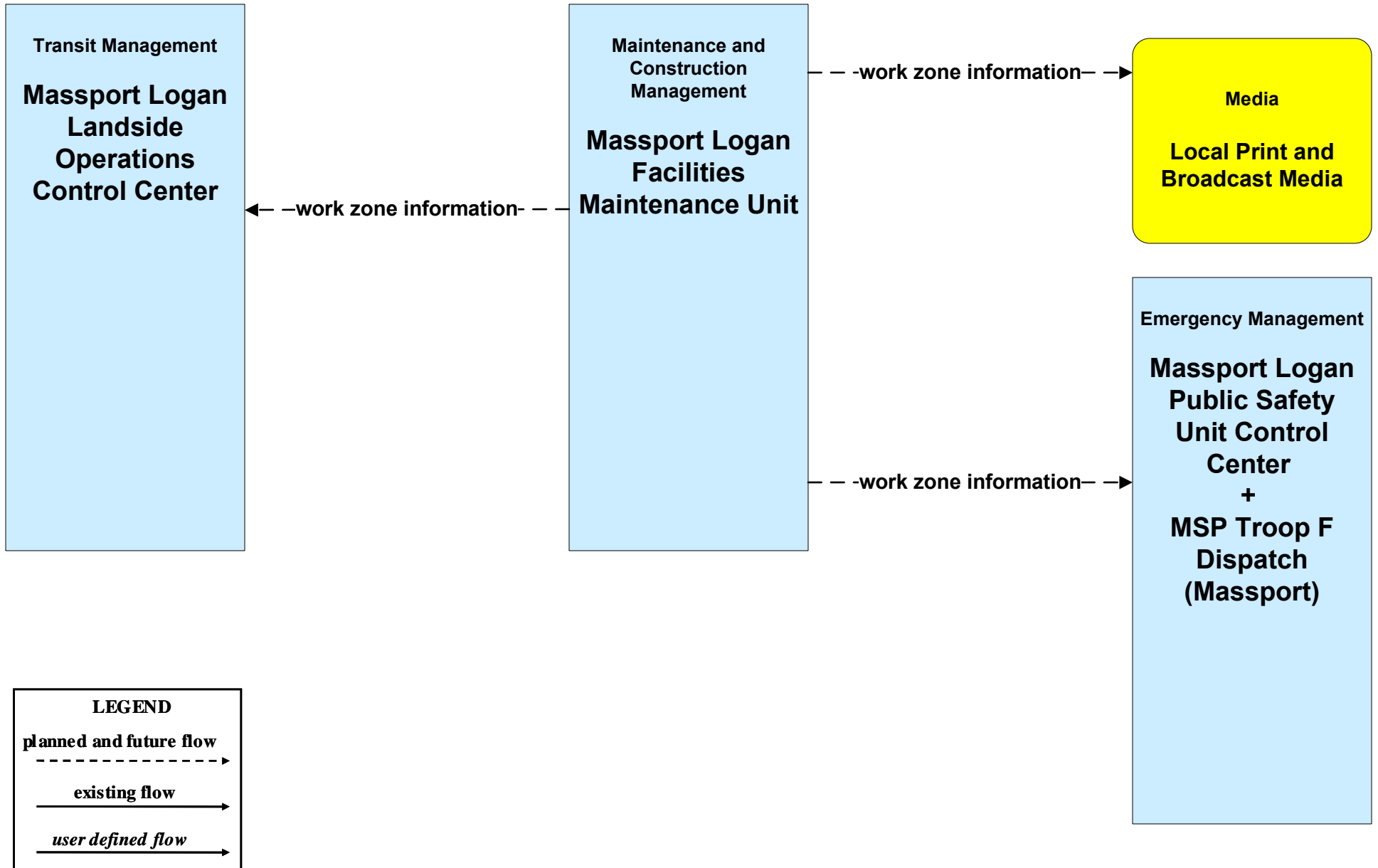
**MC08 - Workzone Management
Local Cities/Towns (2 of 2)**



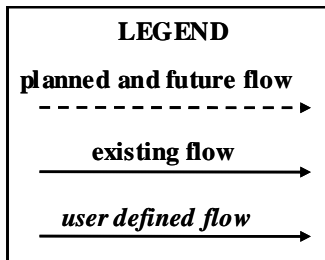
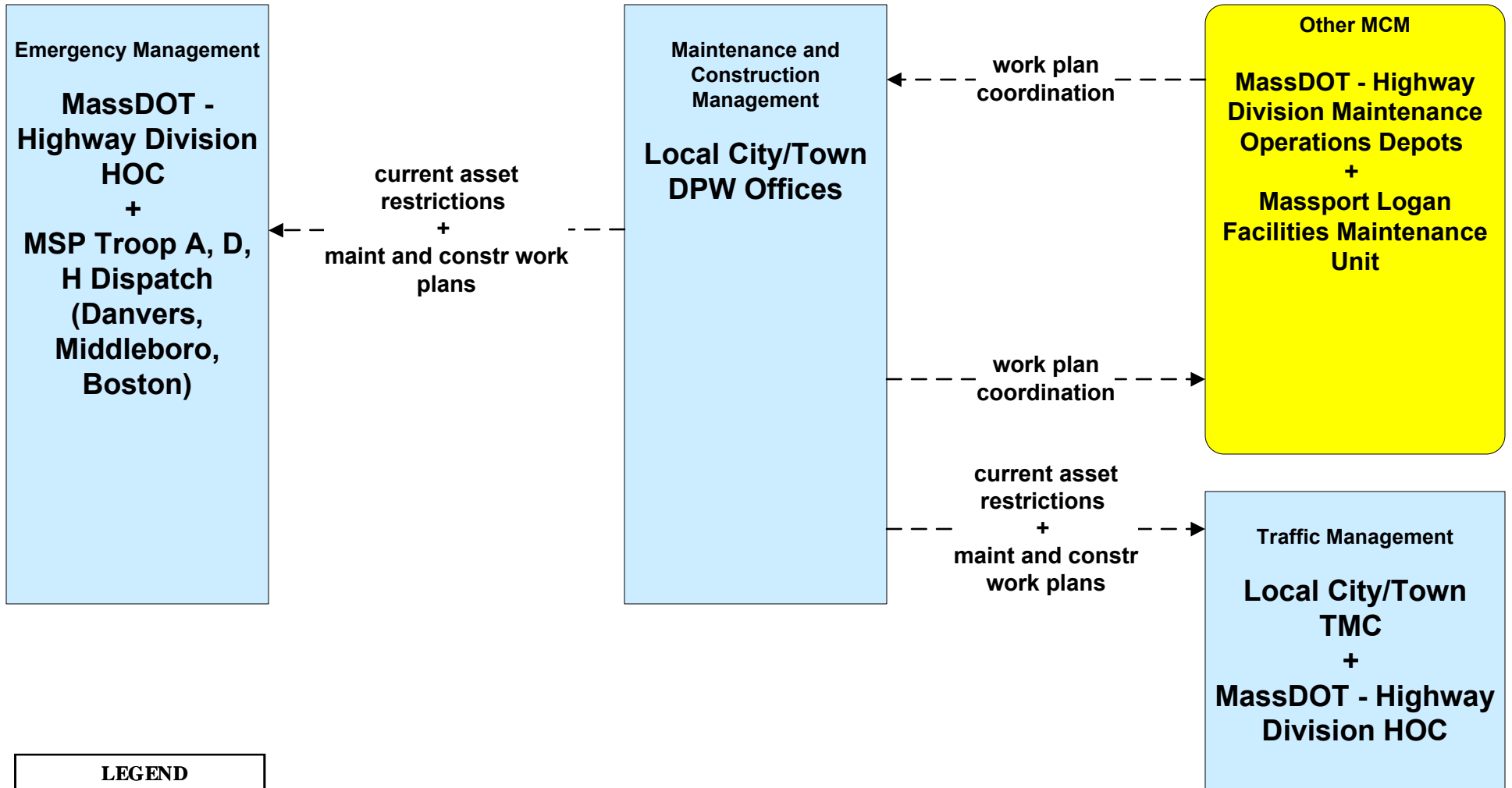
**MC08 - Workzone Management
MassDOT - Highway Division (2 of 2)**



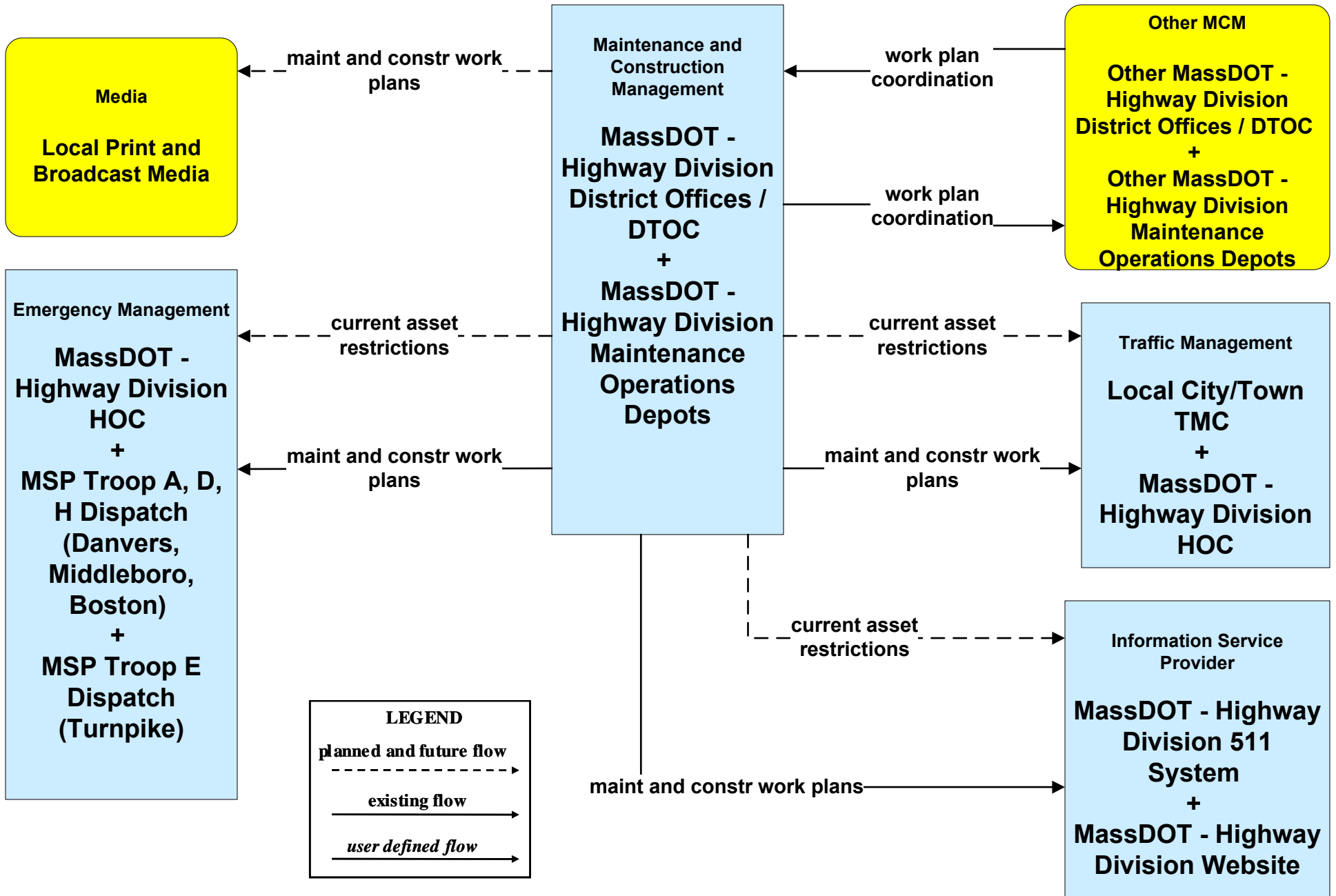
**MC08 - Workzone Management
Massport (2 of 2)**



**MC10 - Maintenance and Construction Activity Coordination
Local Cities/Towns (1 of 2)**



**MC10 - Maintenance and Construction Activity Coordination
MassDOT - Highway Division**



MC10 - Maintenance and Construction Activity Coordination Massport

