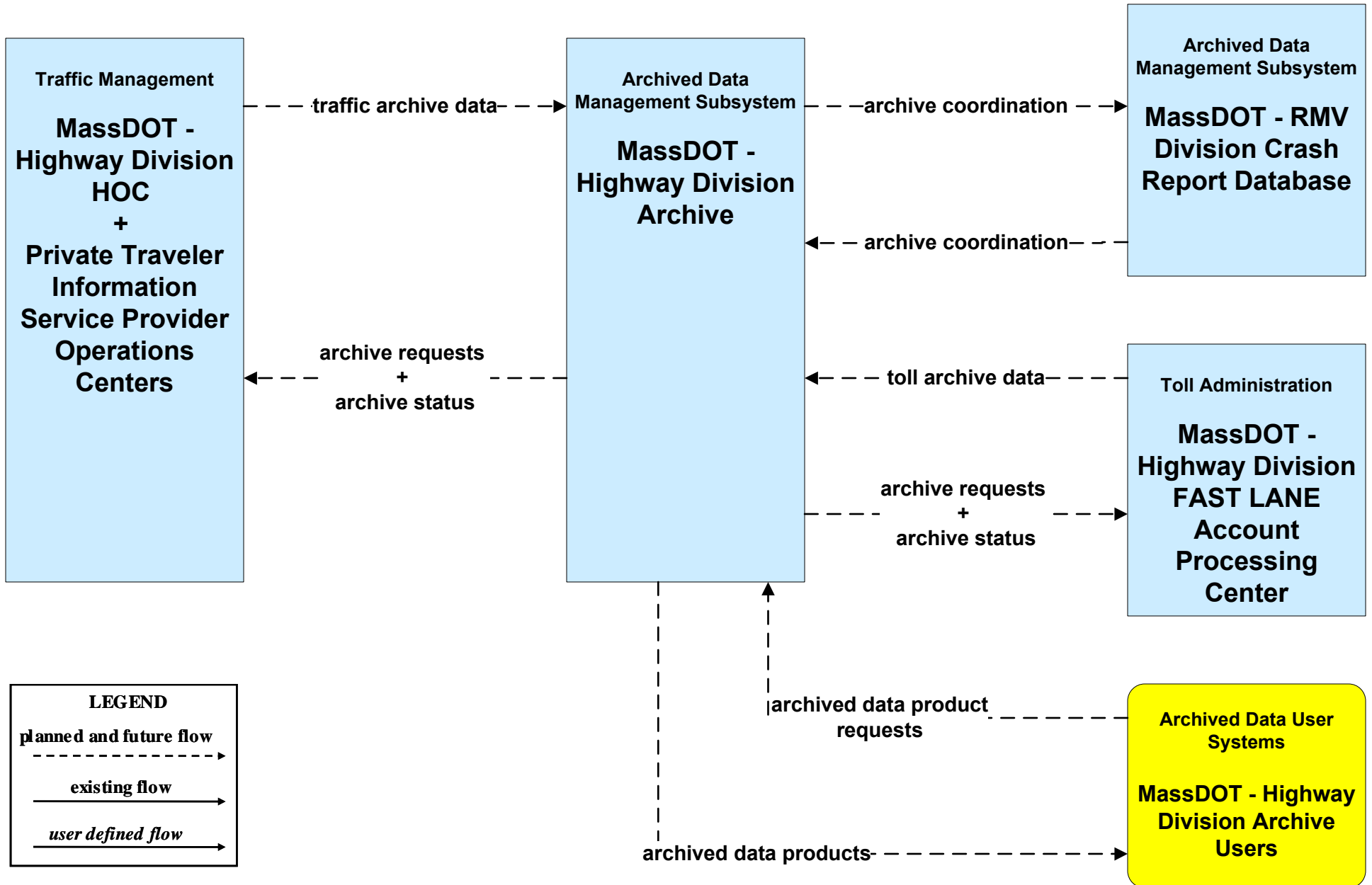
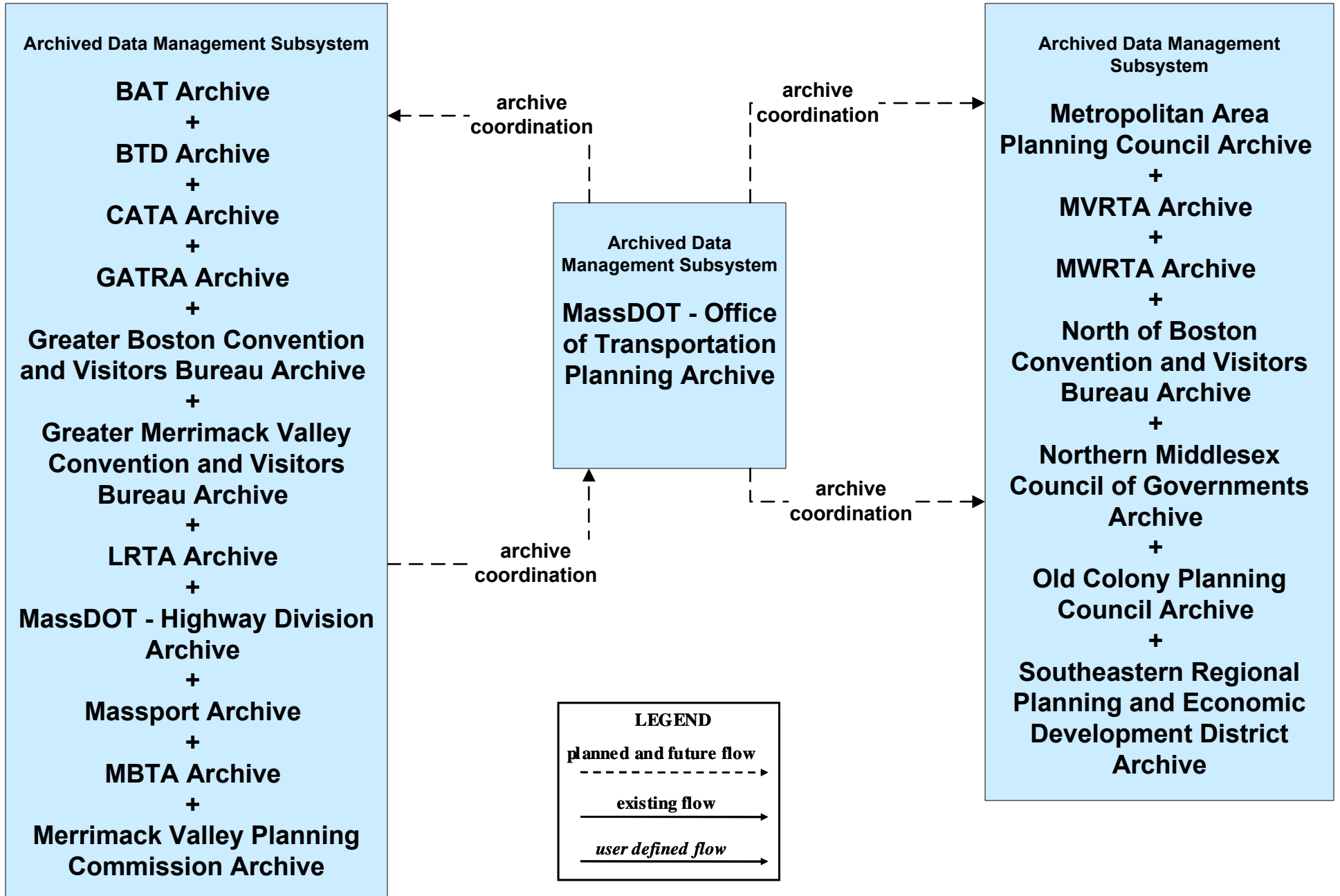


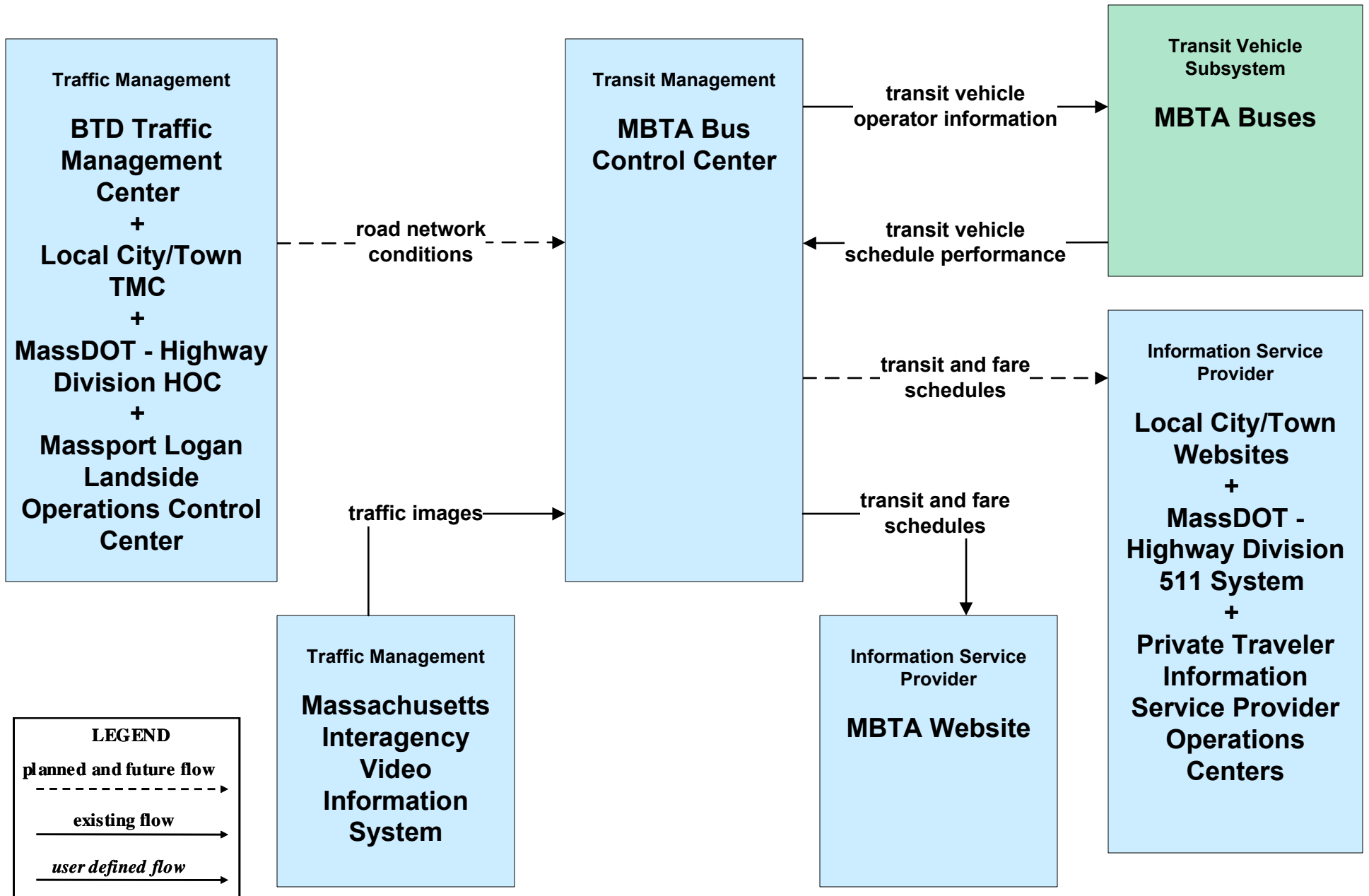
**AD1 - ITS Data Mart
MassDOT - Highway Division**



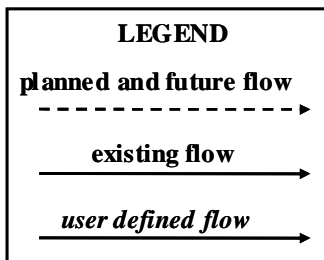
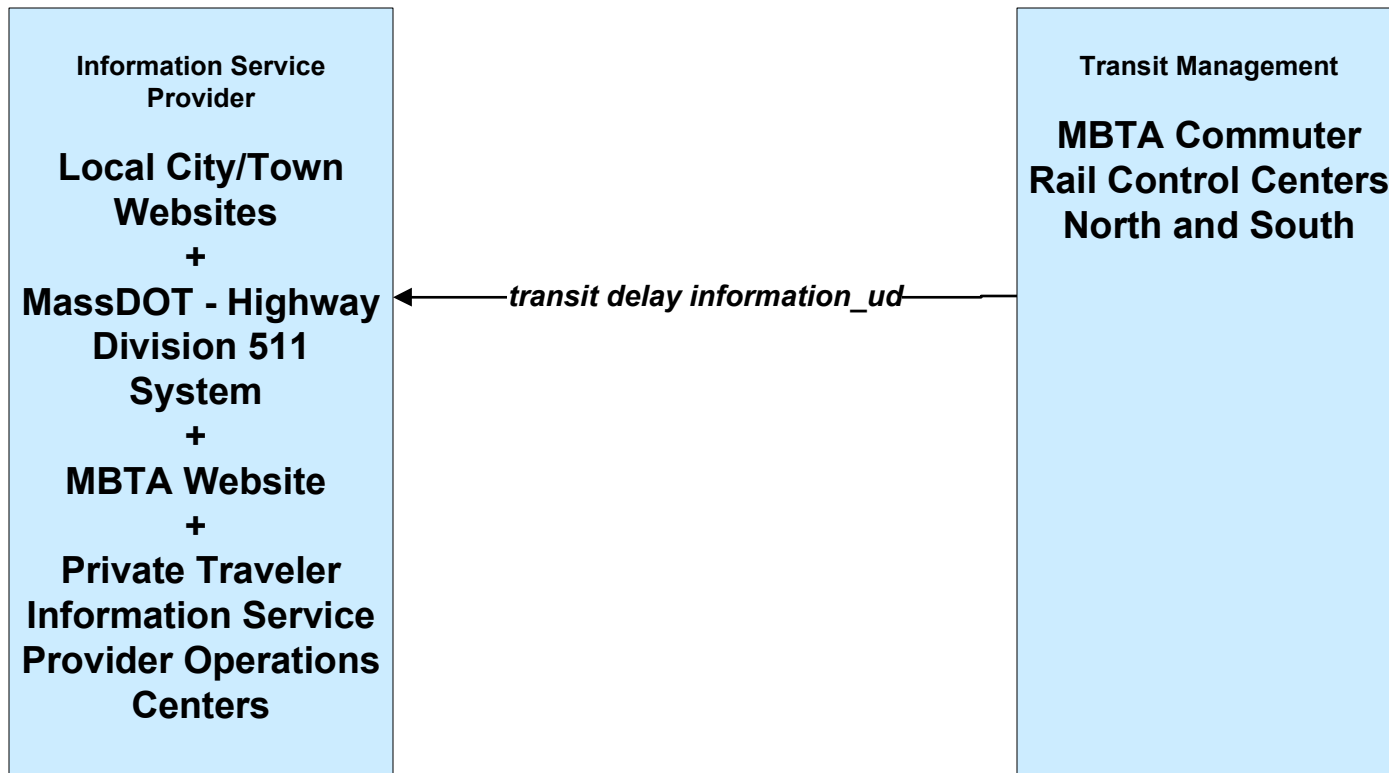
**AD3 - ITS Virtual Data Warehouse
MassDOT - Office of Transportation Planning**



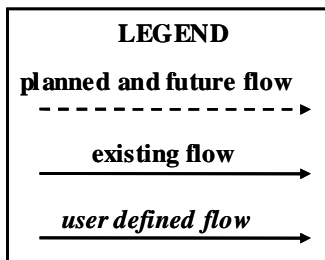
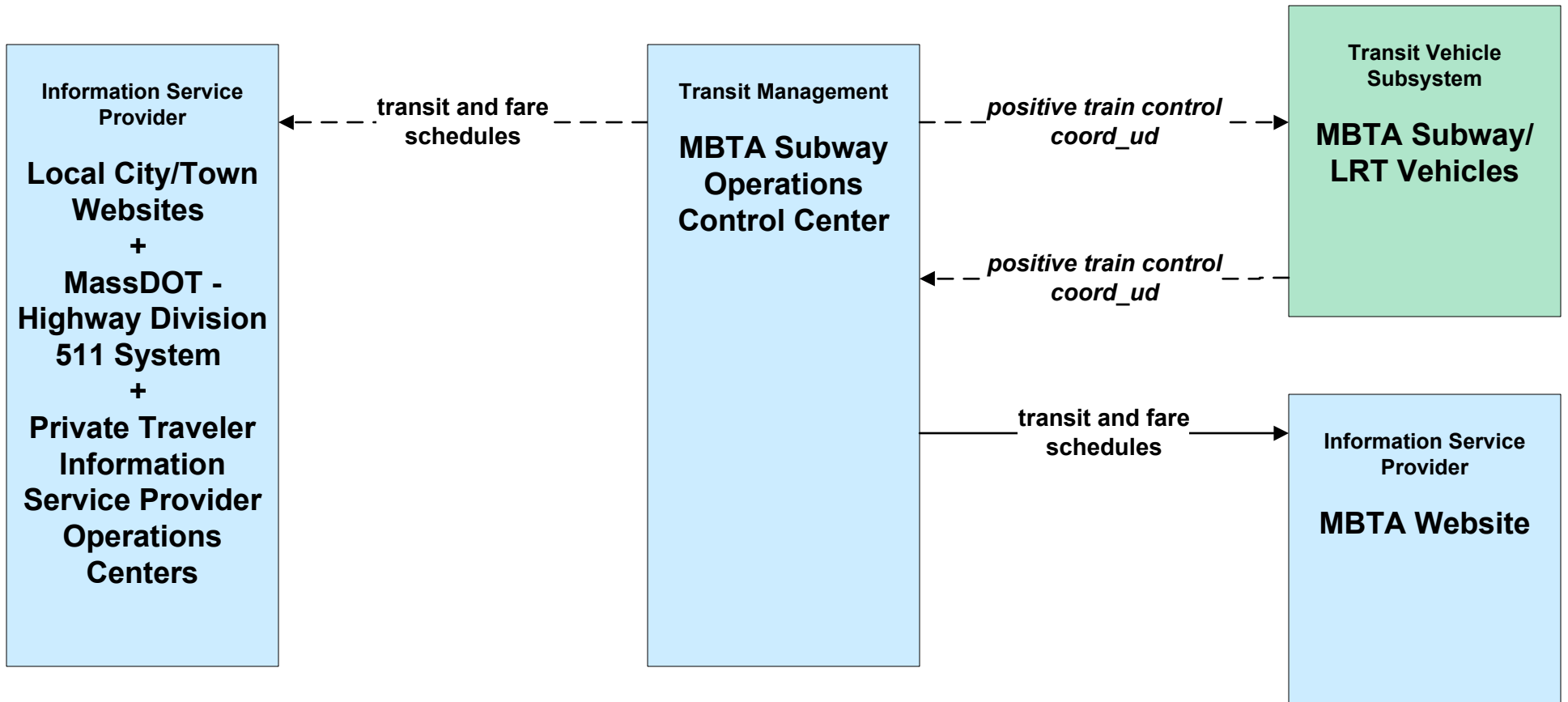
**APTS02 - Transit Fixed-Route Operations
MBTA Bus**



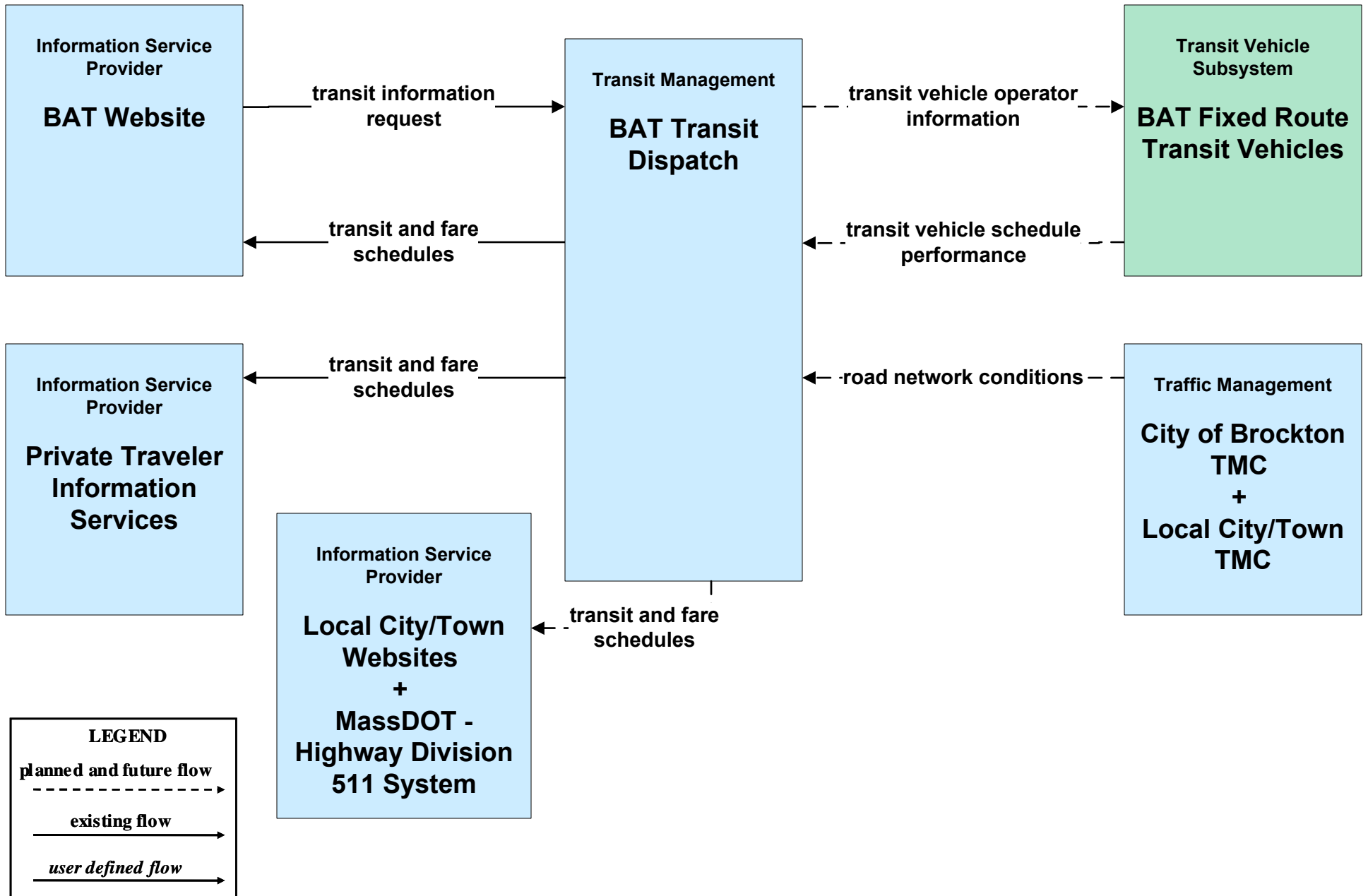
**APTS02 - Transit Fixed-Route Operations
MBTA Commuter Rail**



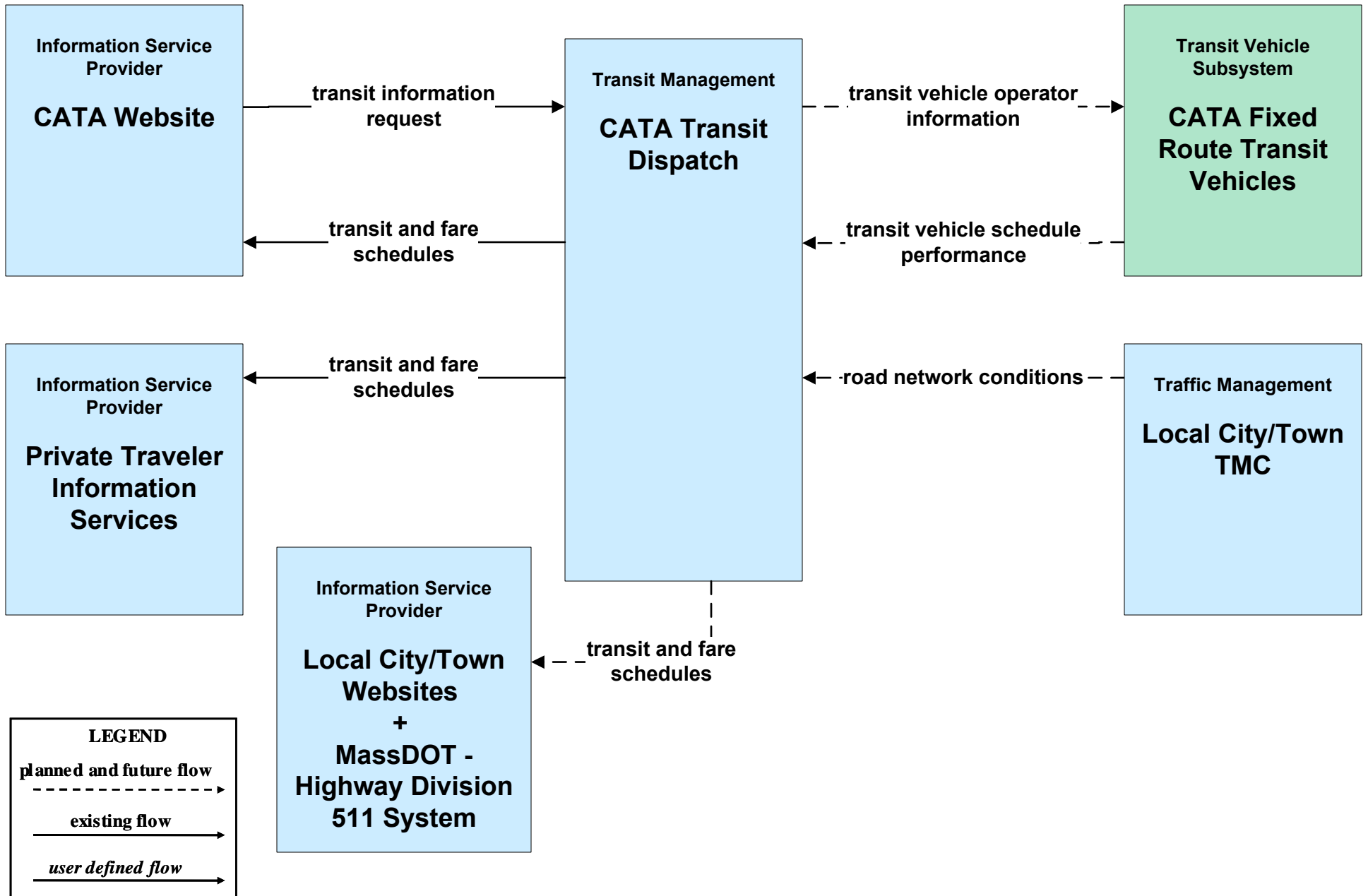
**APTS02 - Transit Fixed-Route Operations
MBTA Subway**



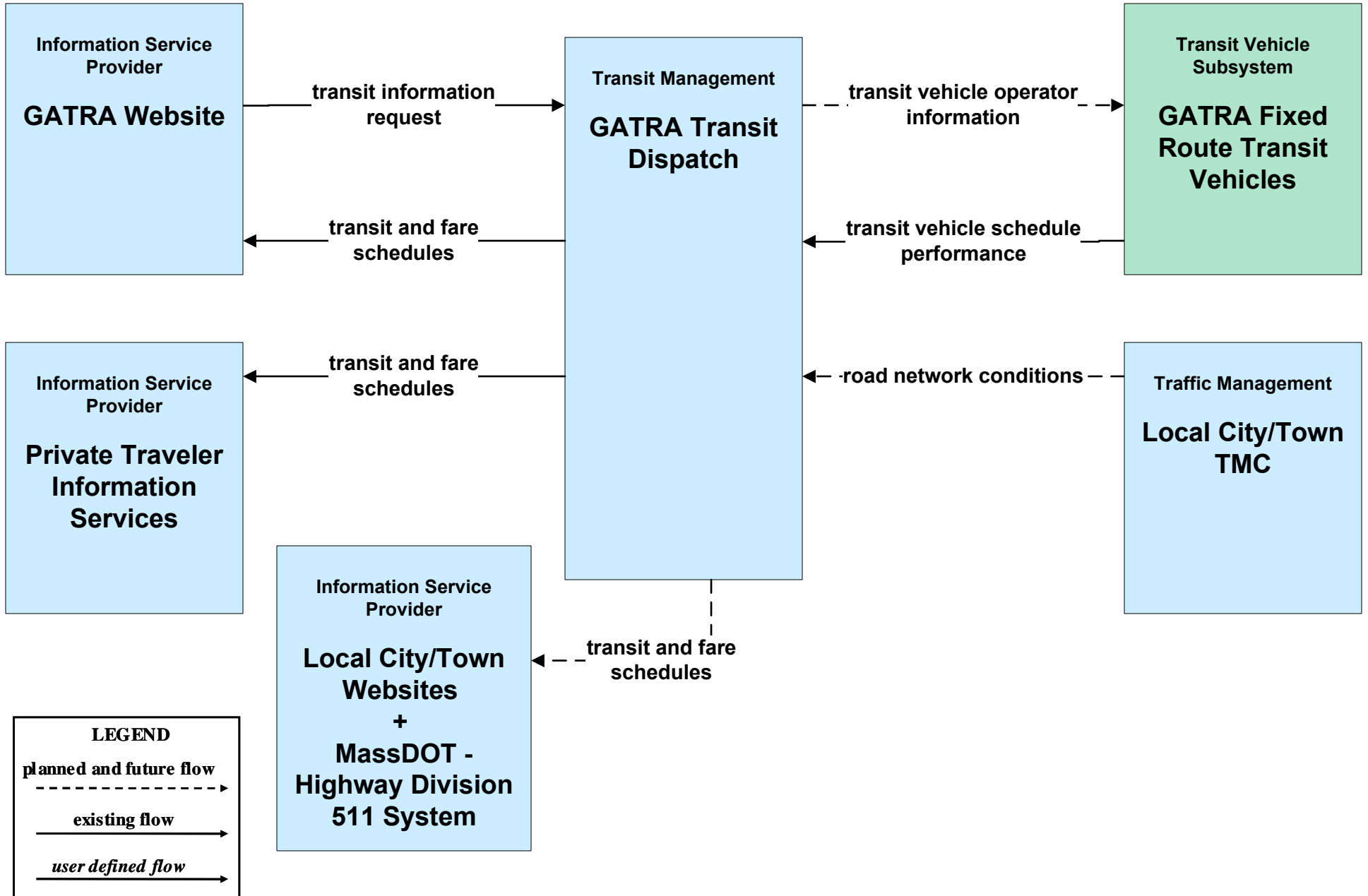
APTS02 - Transit Fixed-Route Operations BAT



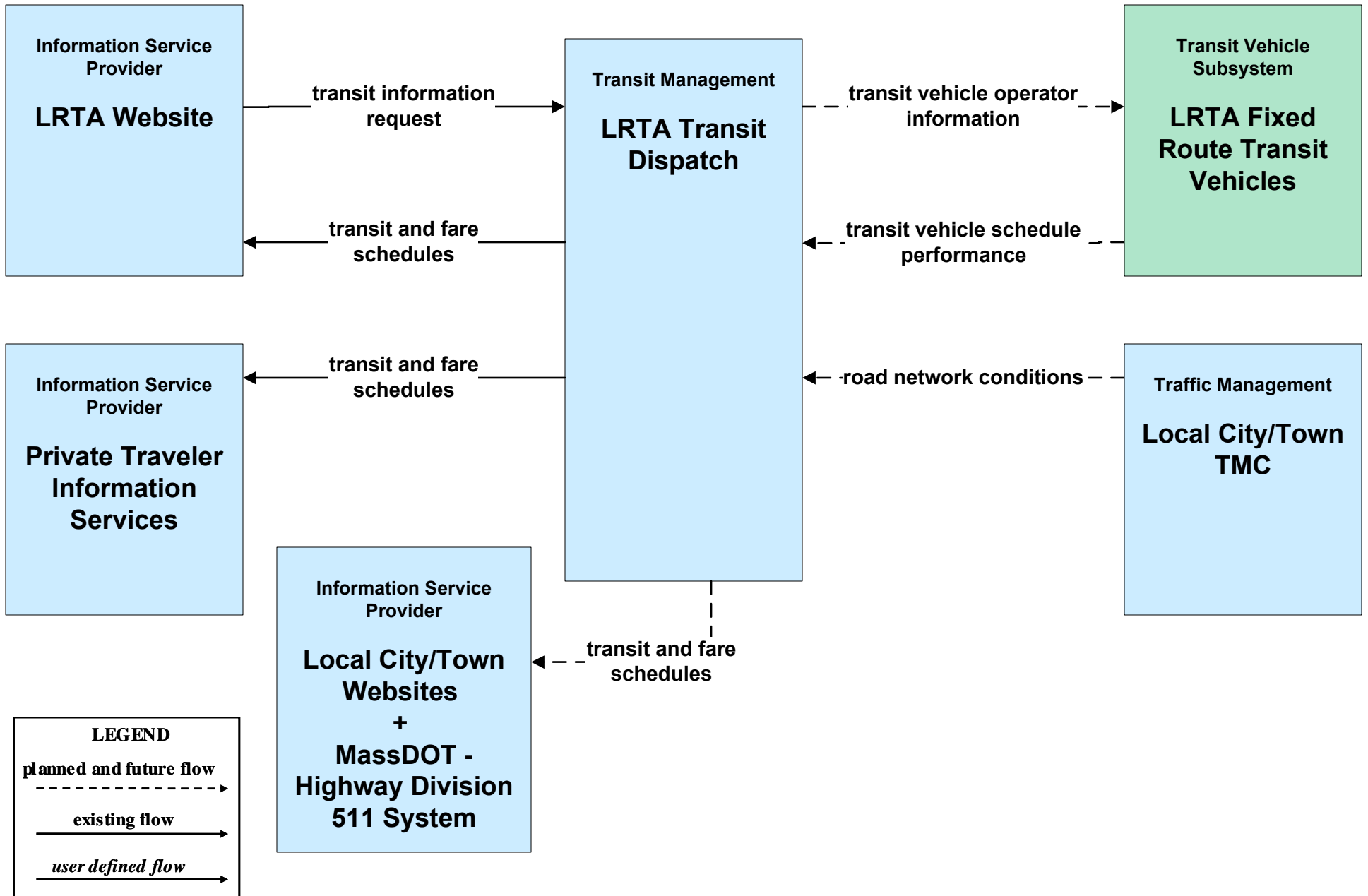
APTS02 - Transit Fixed-Route Operations CATA



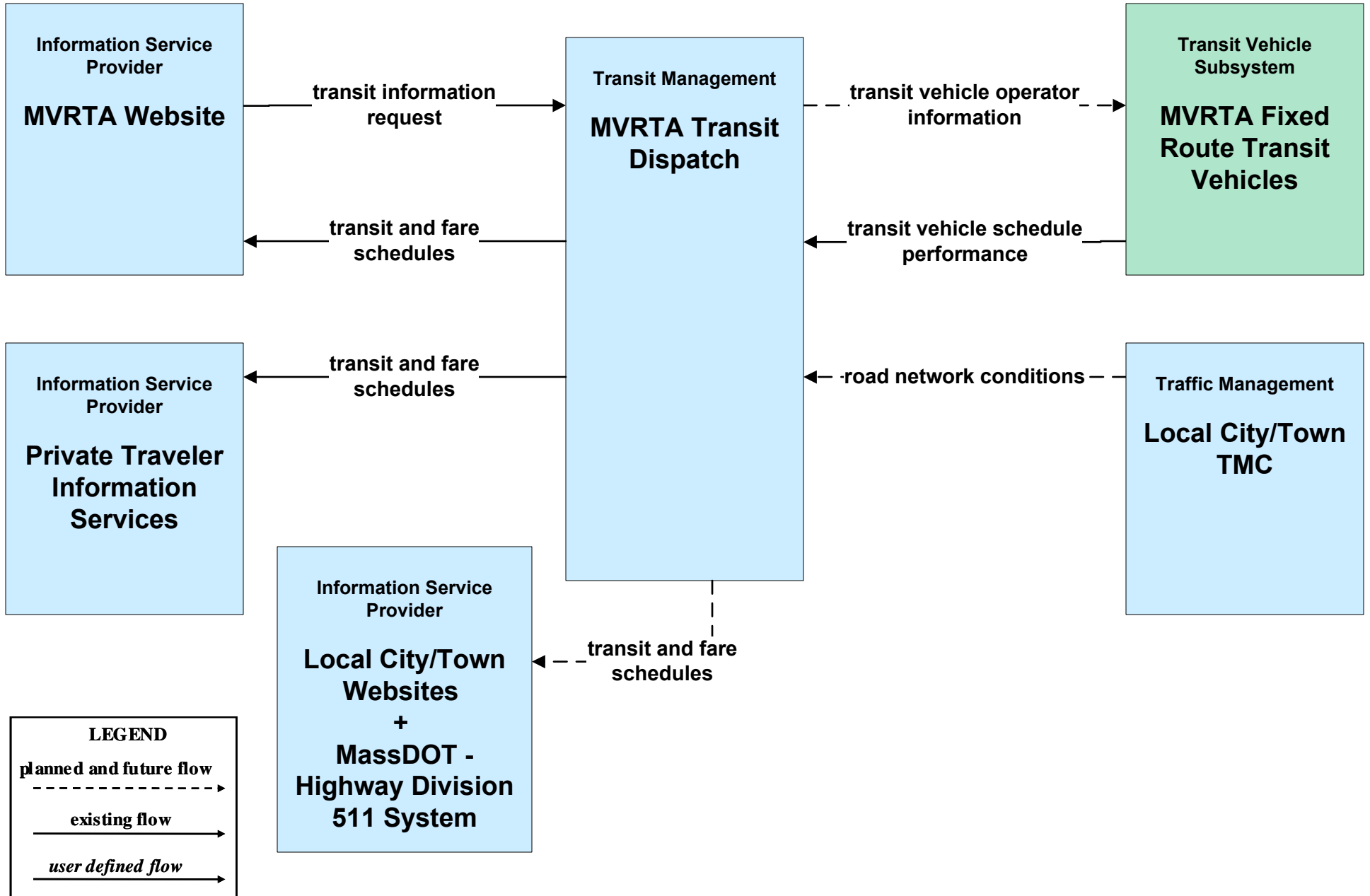
**APTS02 - Transit Fixed-Route Operations
GATRA**



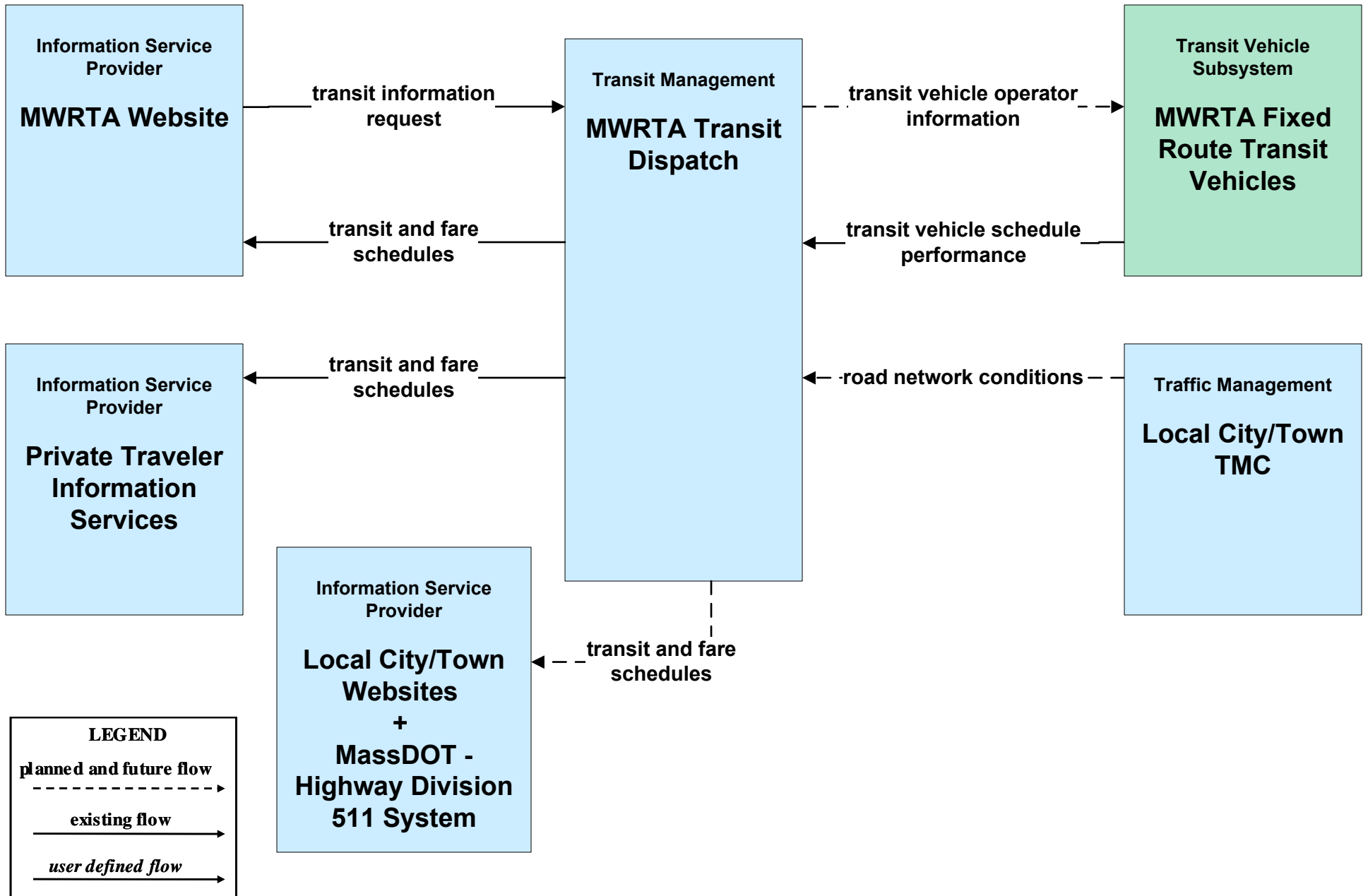
APTS02 - Transit Fixed-Route Operations LRTA



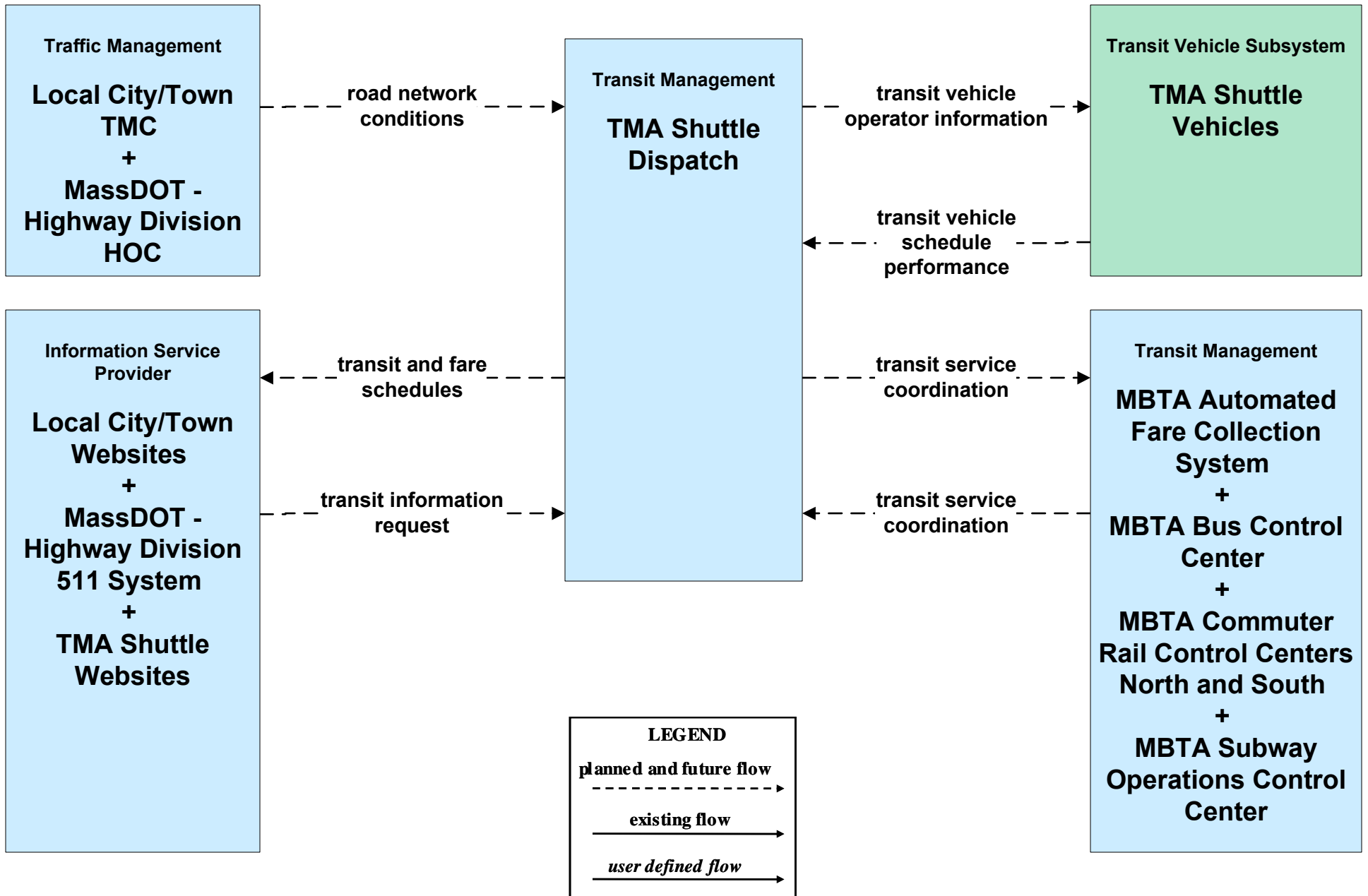
APTS02 - Transit Fixed-Route Operations MVRTA



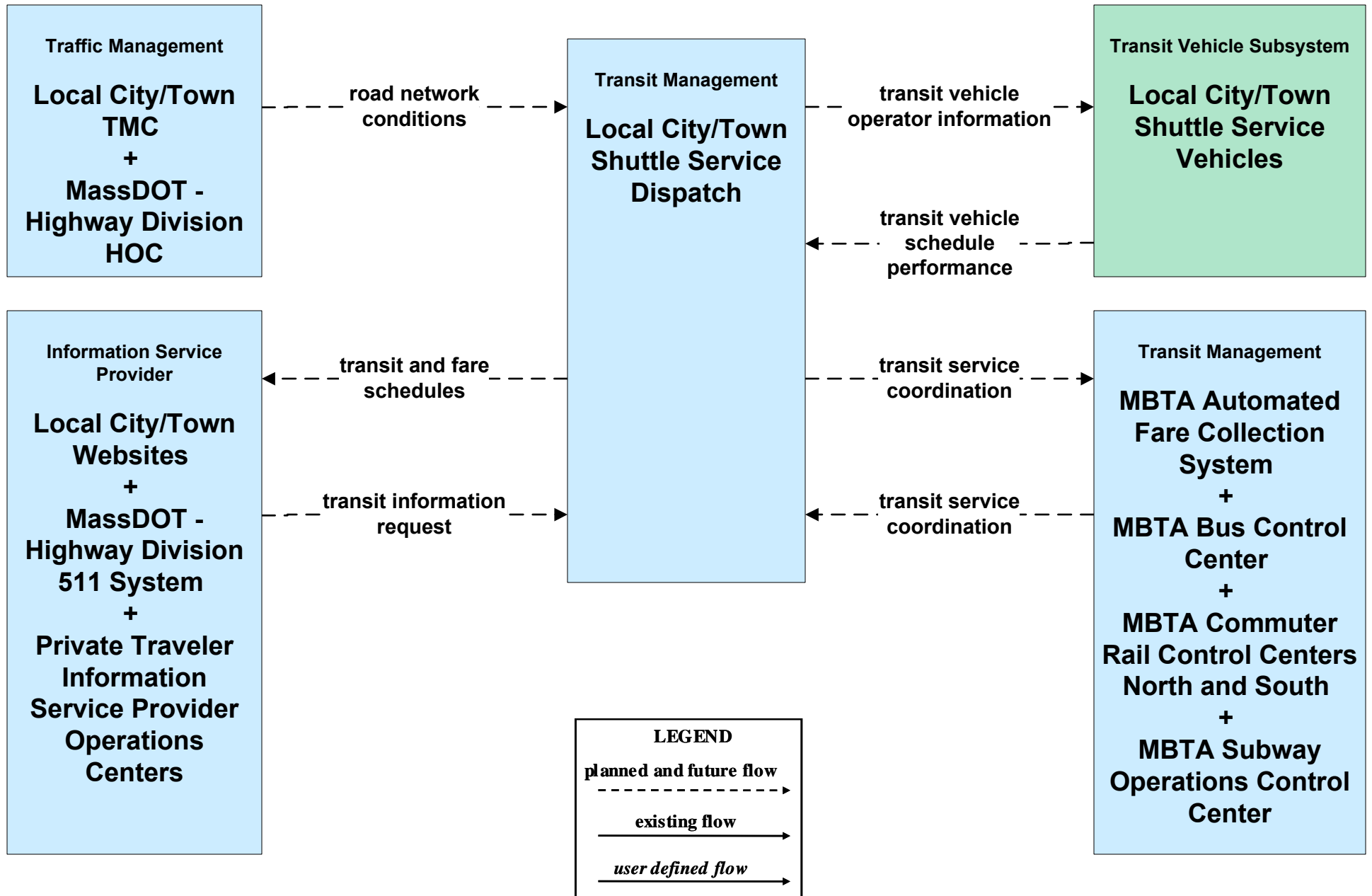
APTS02 - Transit Fixed-Route Operations MWRTA



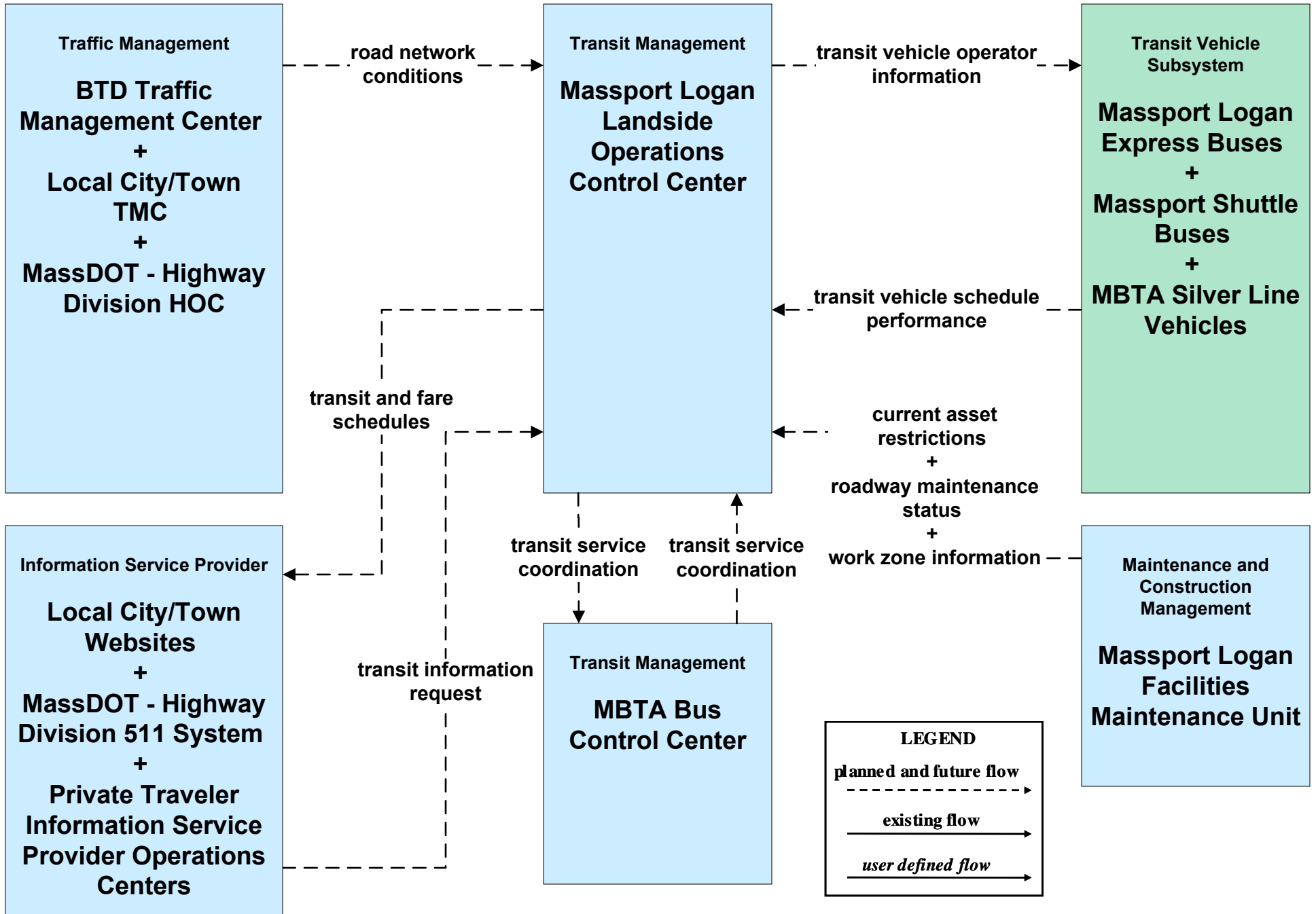
APTS02 - Transit Fixed-Route Operations TMA Shuttles



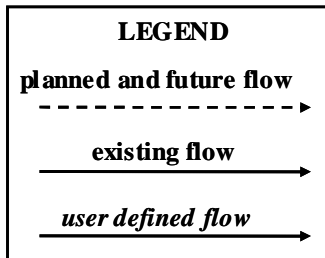
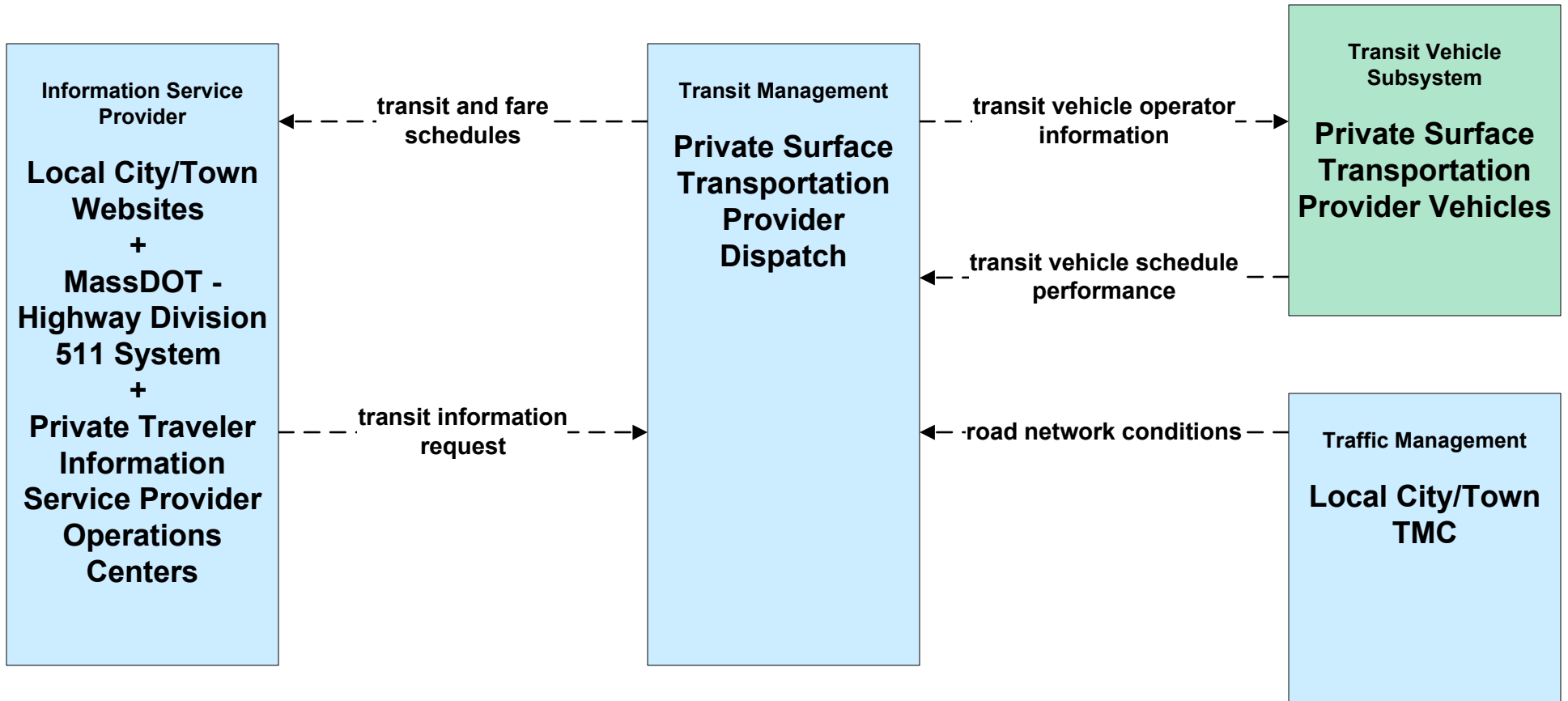
**APTS02 - Transit Fixed-Route Operations
Local City/Town Shuttles**



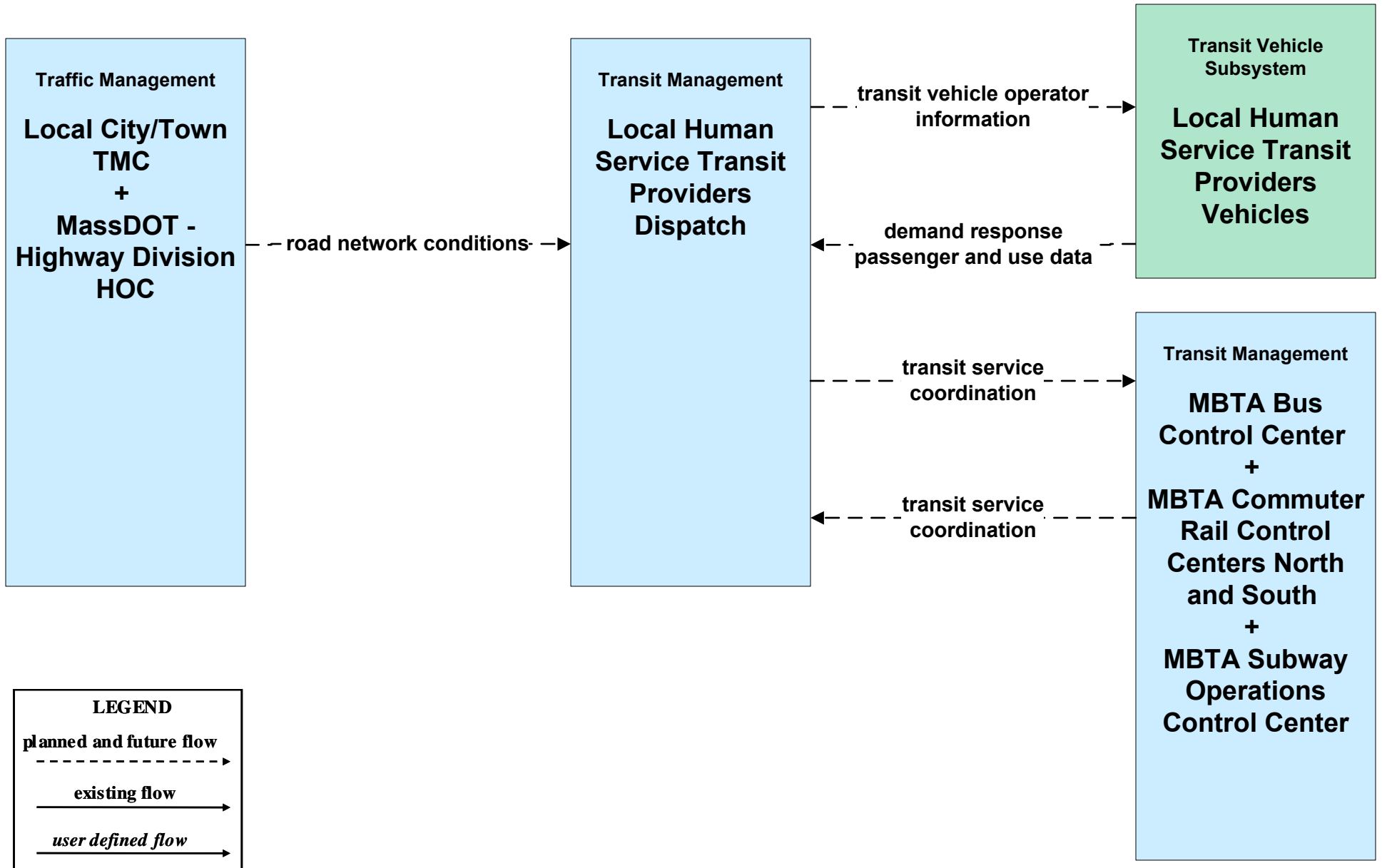
APTS02 - Transit Fixed-Route Operations Massport



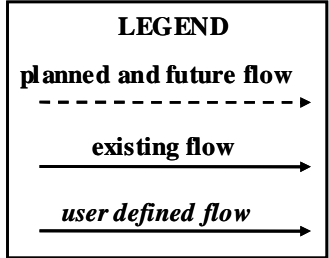
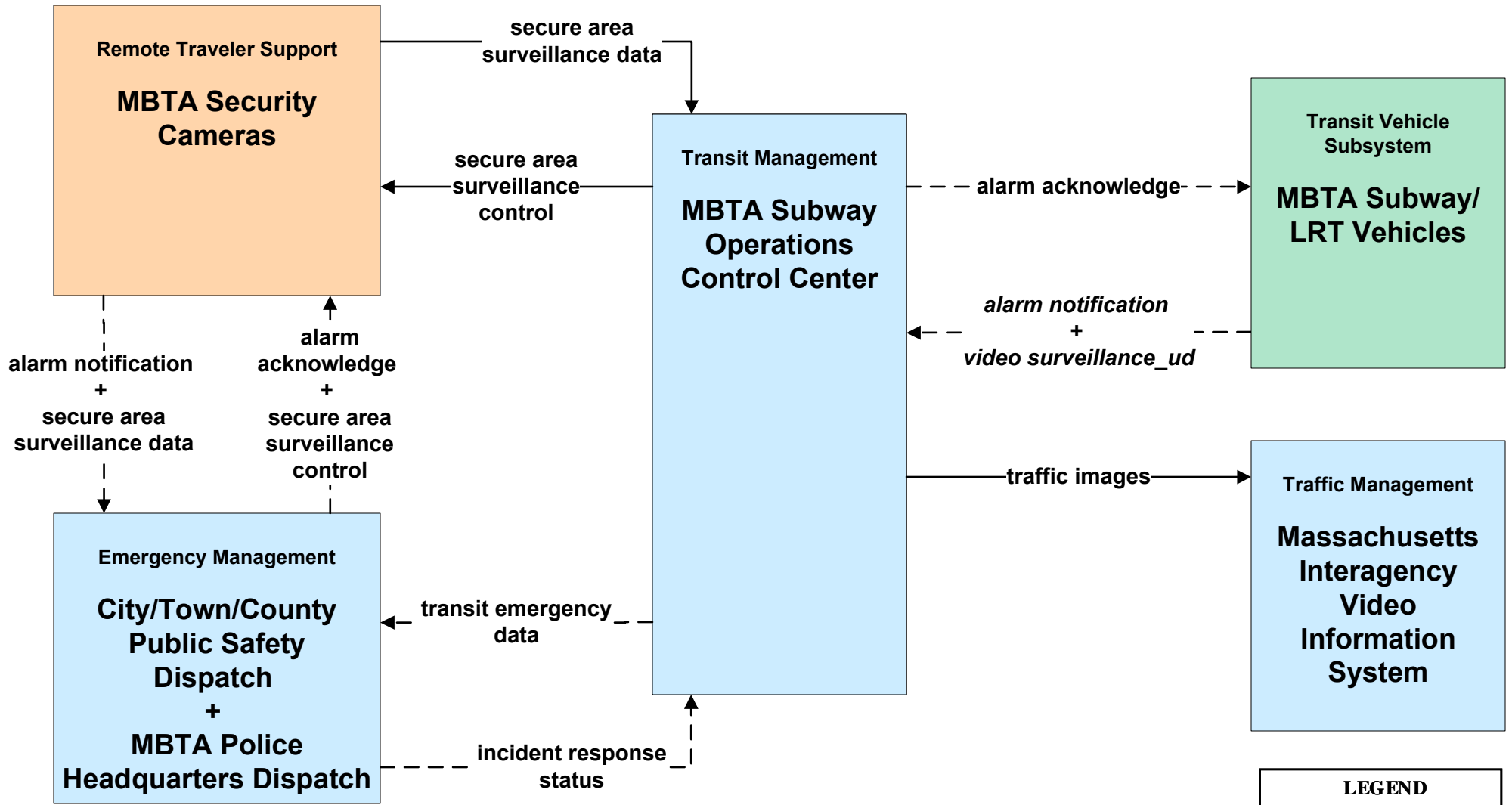
**APTS02 - Transit Fixed-Route Operations
Private Surface Transportation Provider**



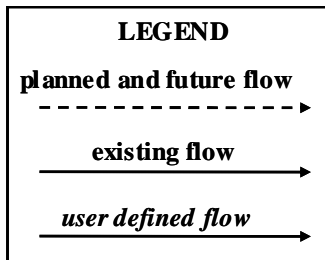
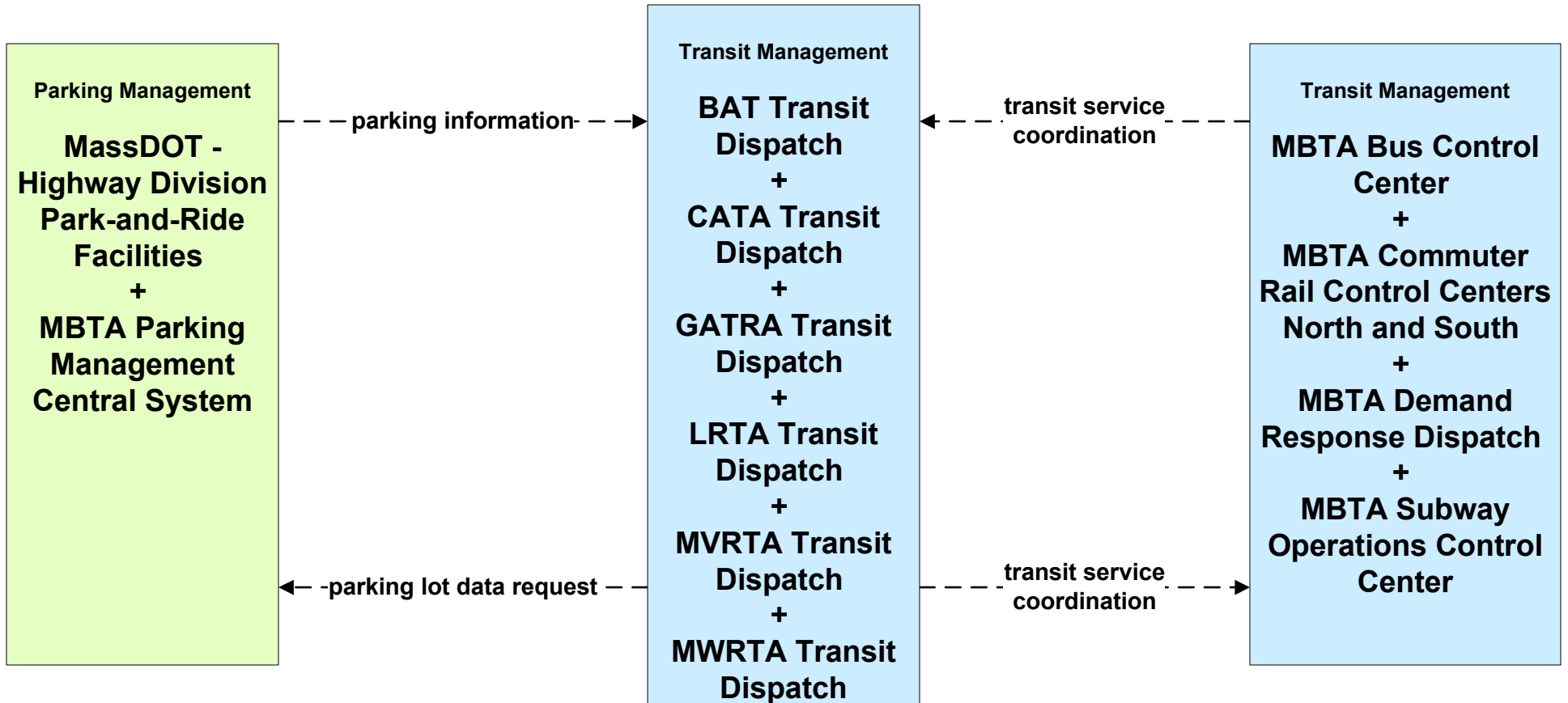
**APTS03 - Demand Response Transit Operations
Local Human Service Transit**



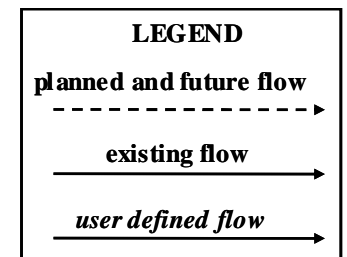
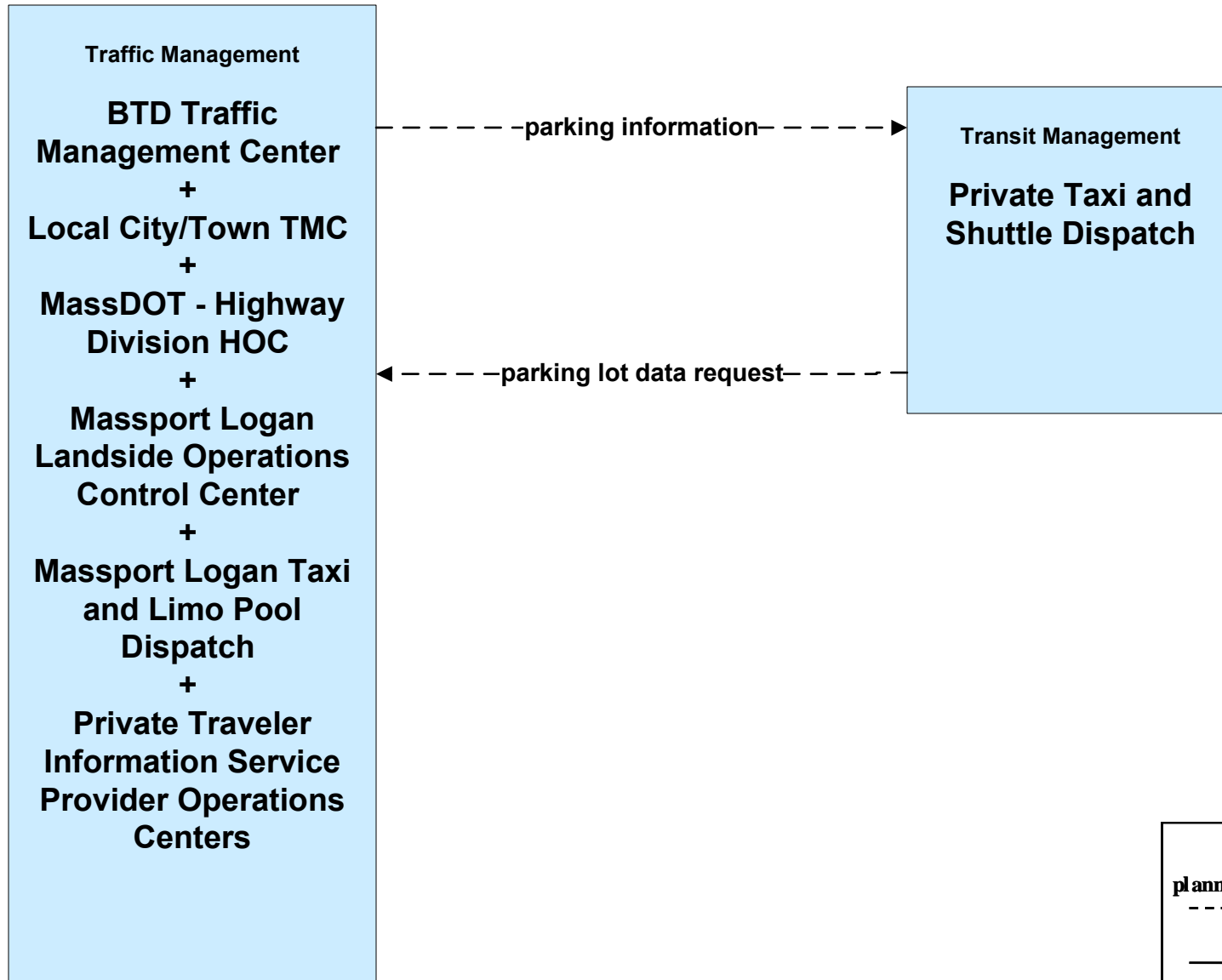
**APTS05 - Transit Security
MBTA Subway**



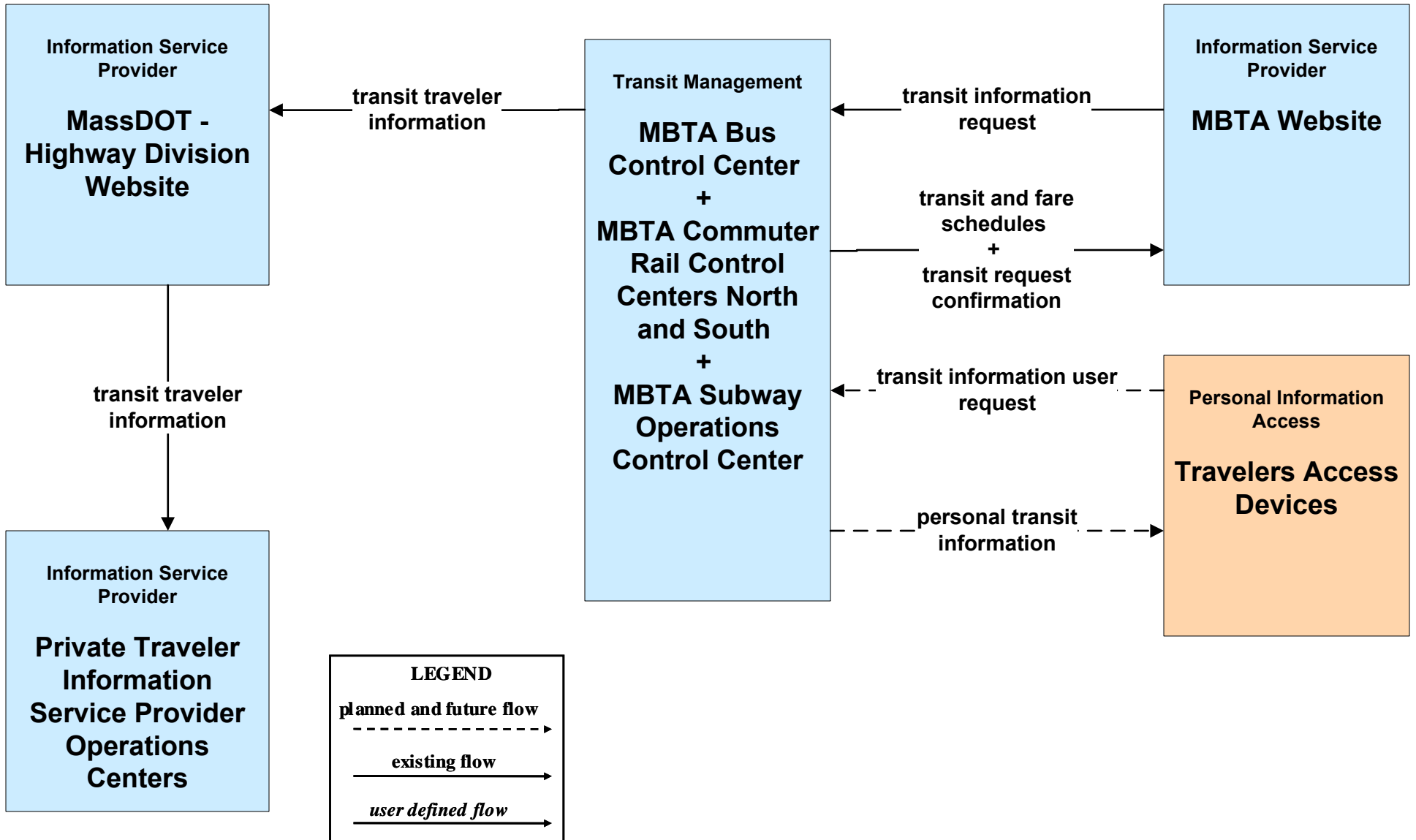
**APTS07 - Multimodal Coordination
RTA**



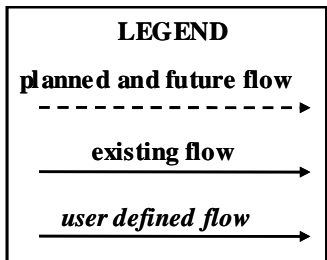
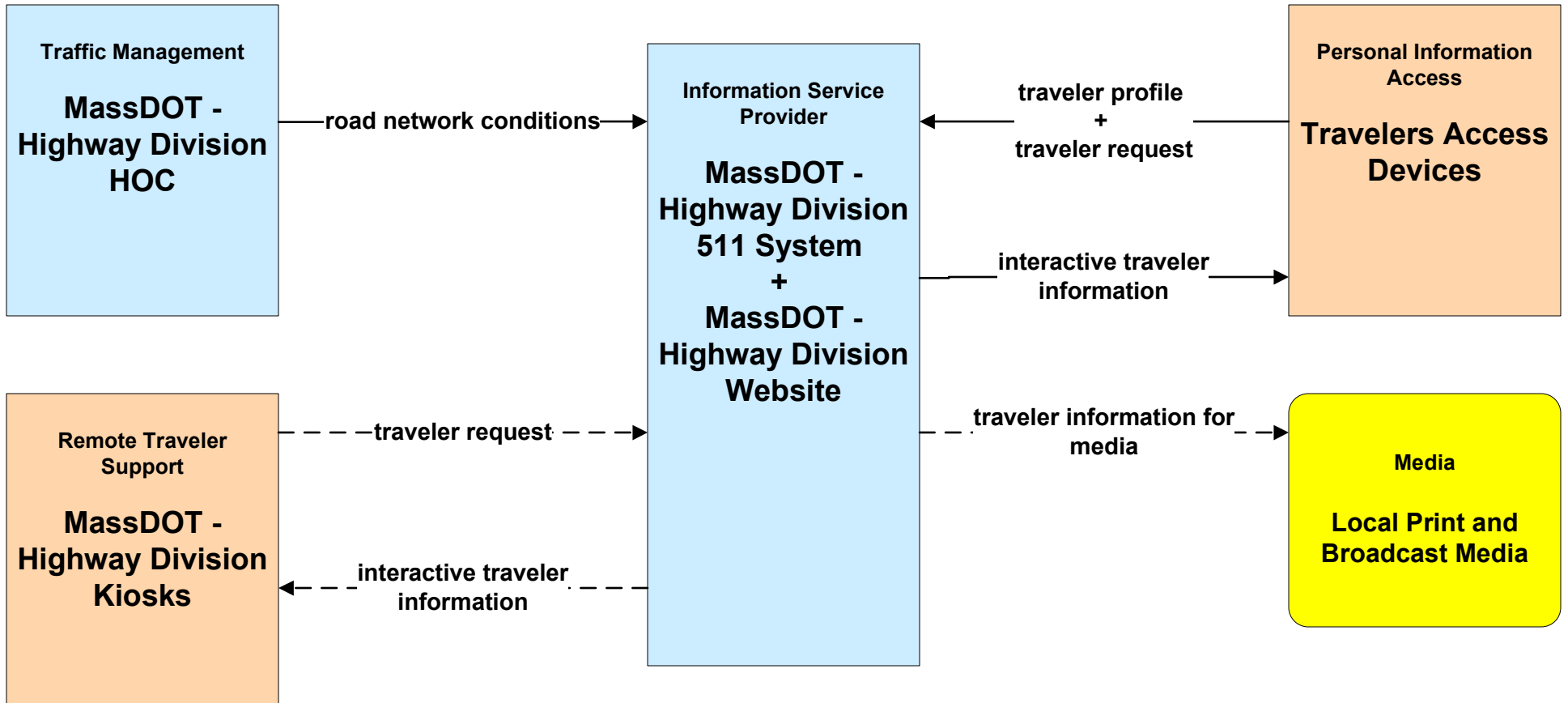
**APTS07 - Multimodal Coordination
Private Taxi/Shuttle Dispatch**



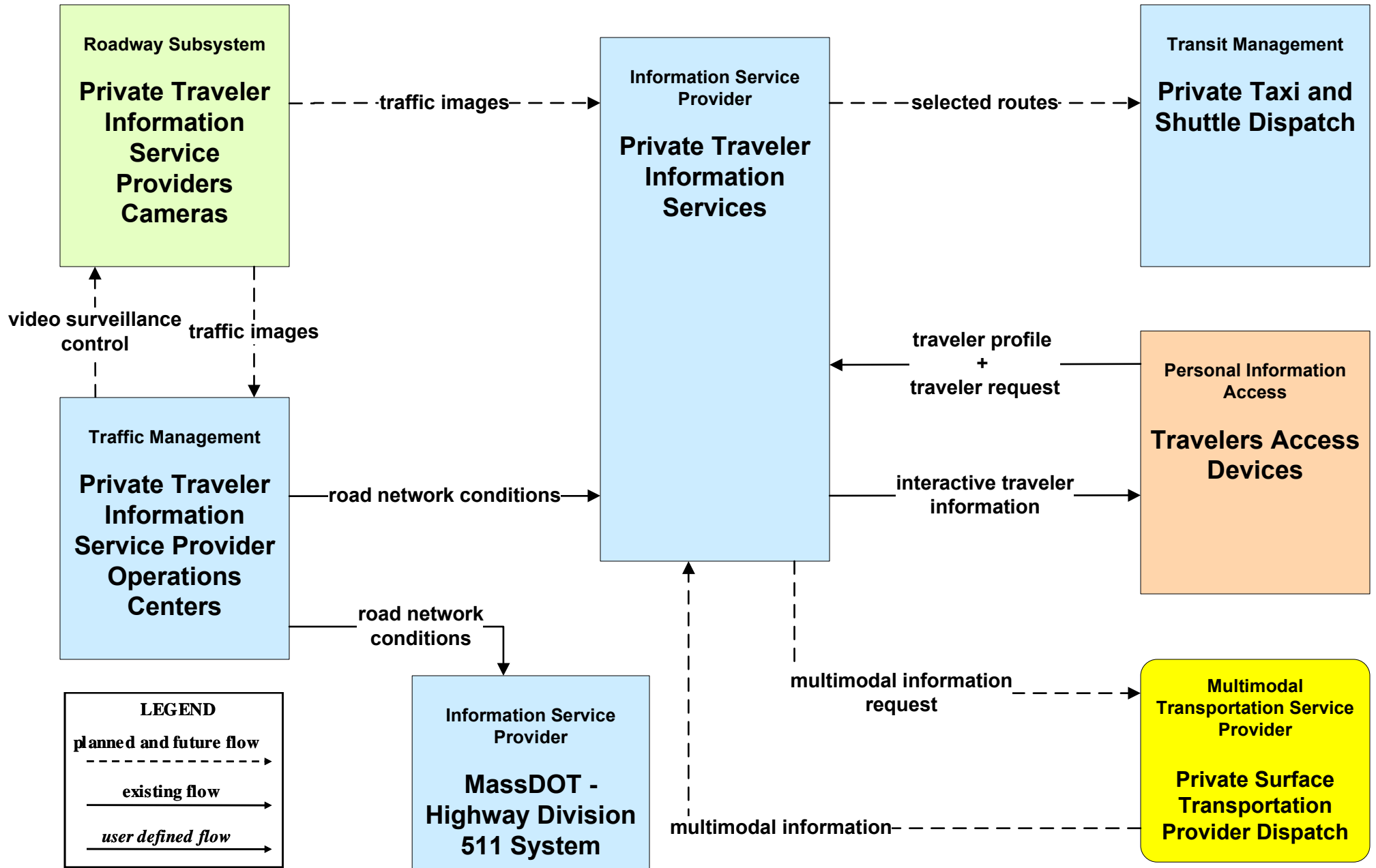
**APTS08 - Transit Traveler Information
MBTA**



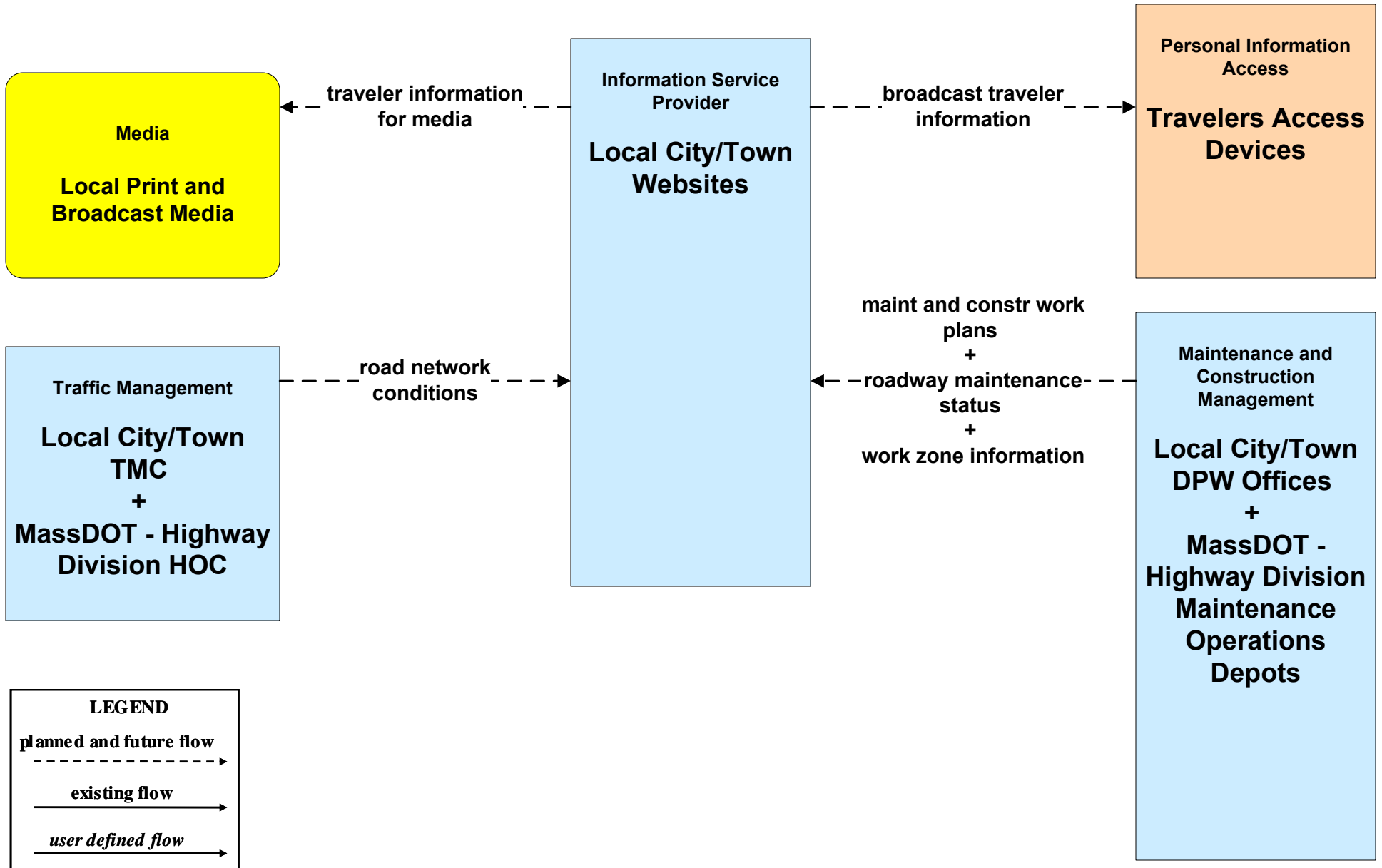
**ATIS02 - Interactive Traveler Information
MassDOT - Highway Division**



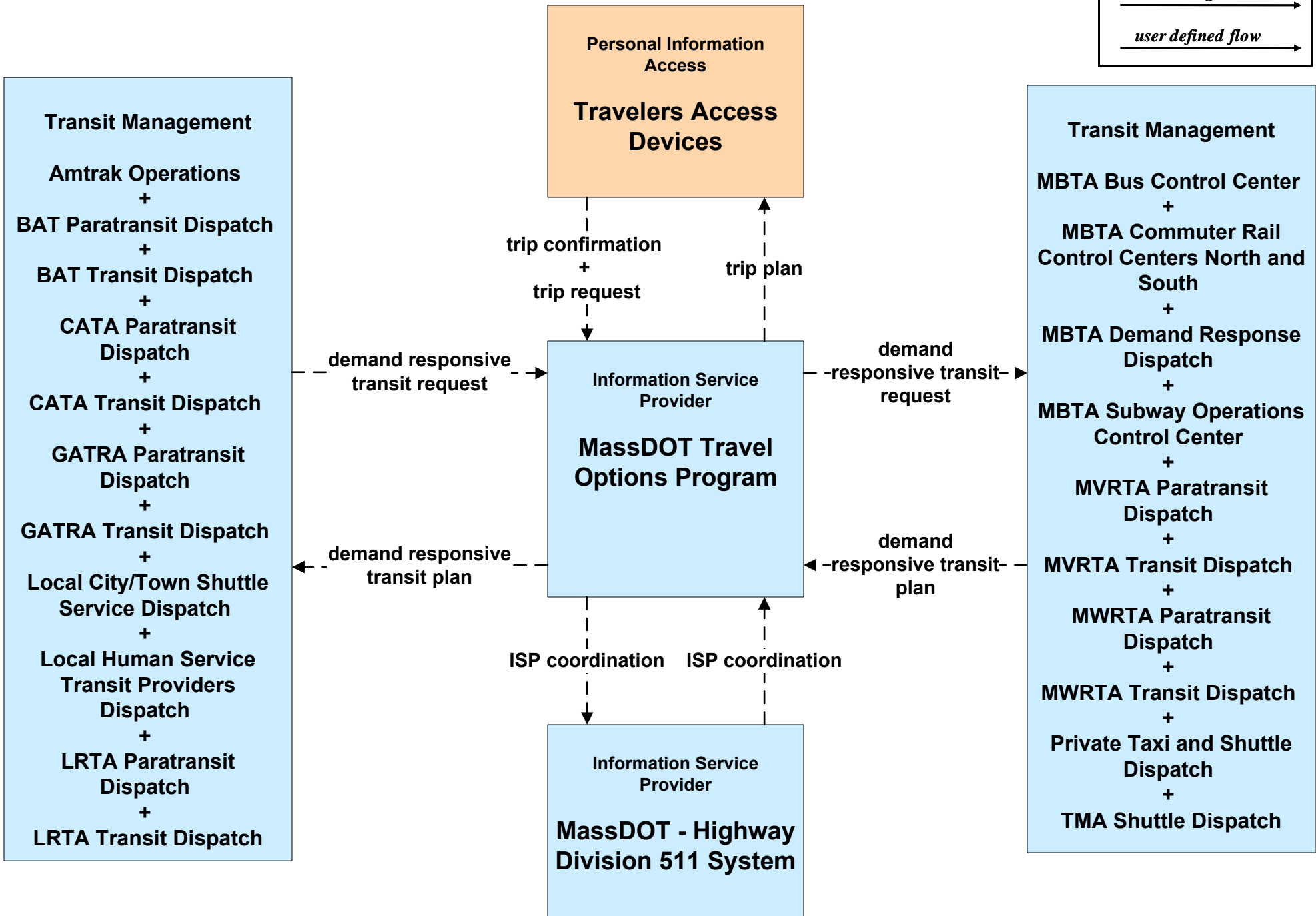
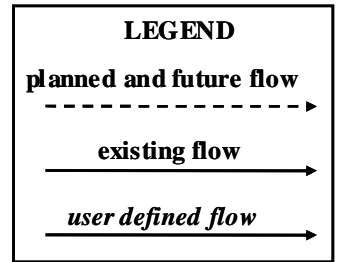
ATIS02 - Interactive Traveler Information Private Traveler Information Service Providers



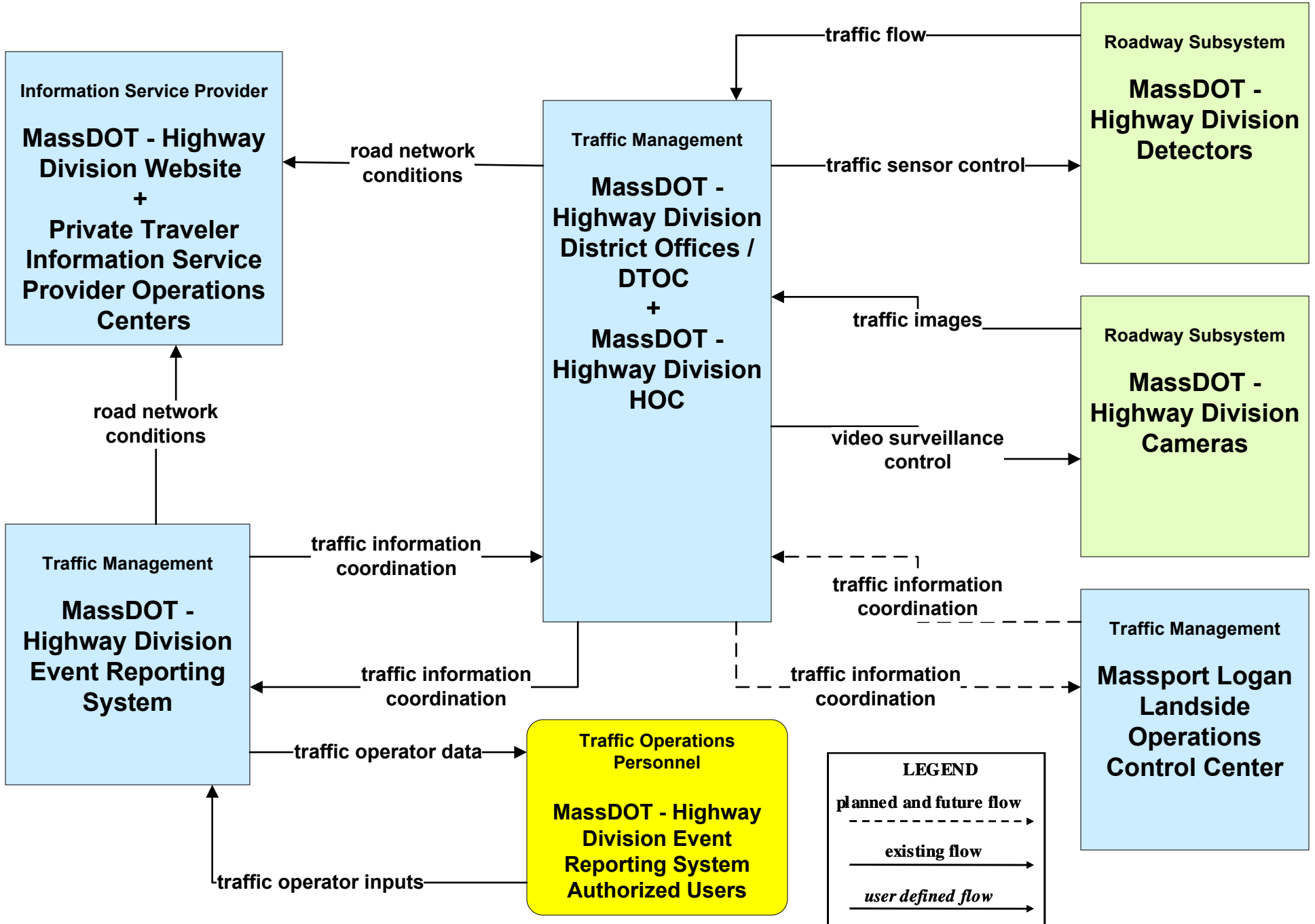
**ATIS02 - Interactive Traveler Information
Local Cities/Towns**



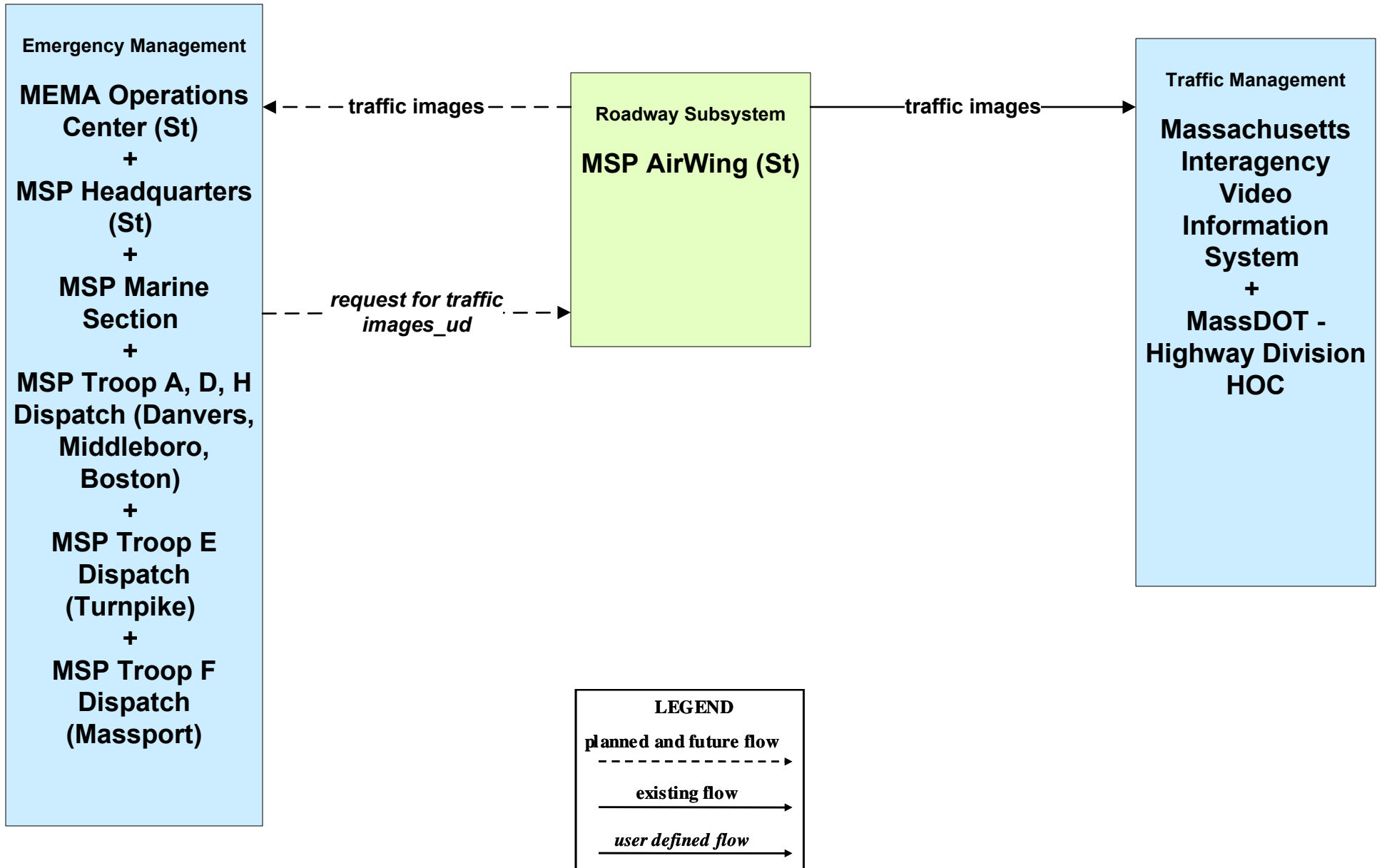
ATIS08 - Dynamic Ridesharing MassDOT Travel Options Program



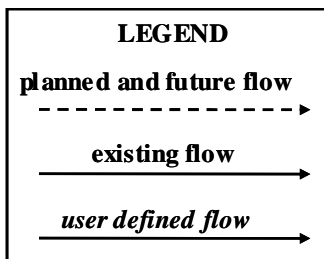
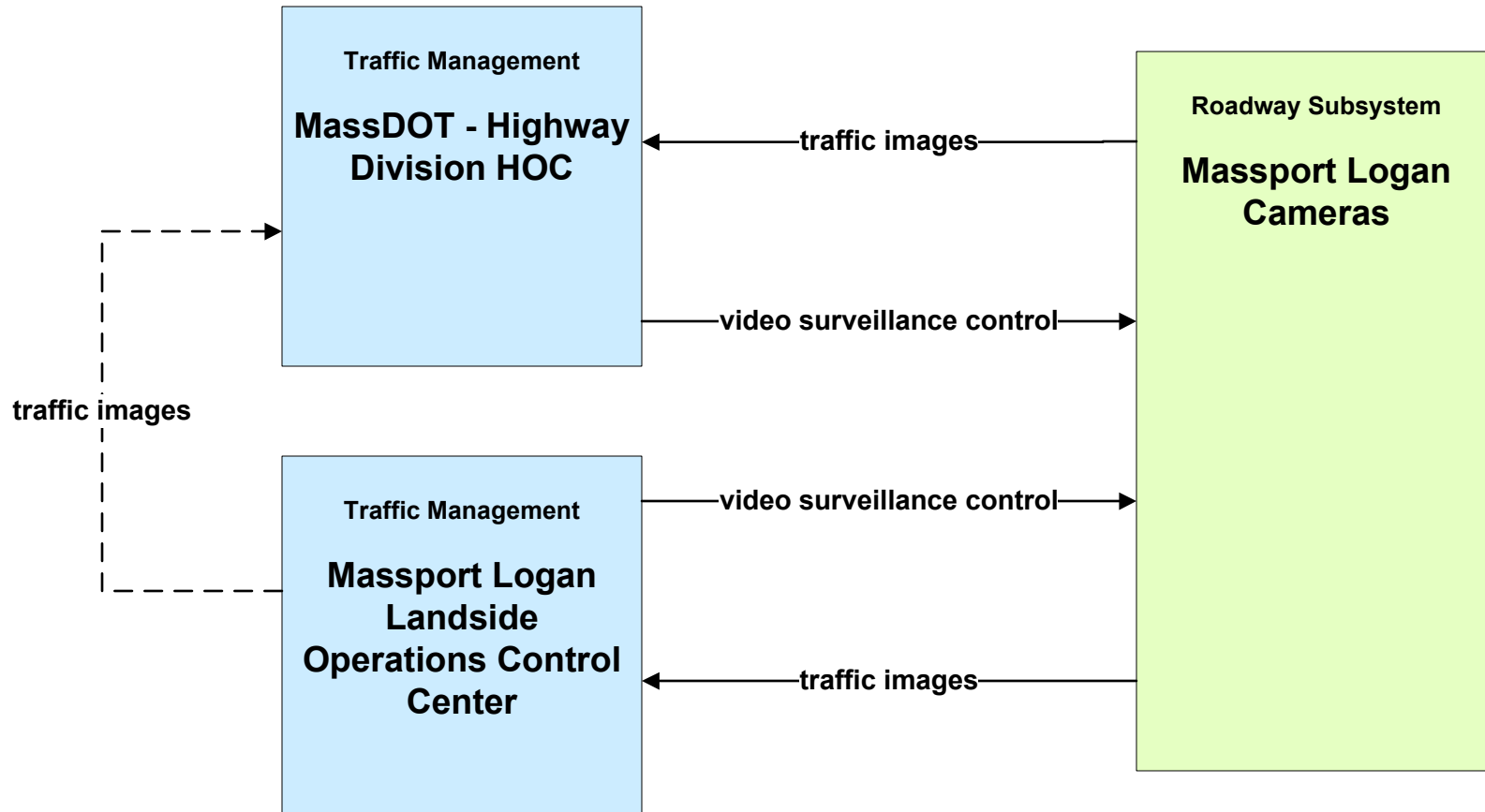
**ATMS01 - Network Surveillance
MassDOT - Highway Division**



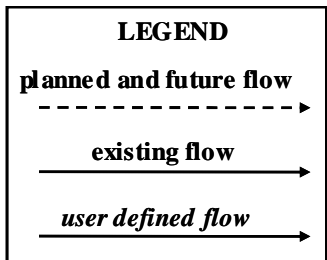
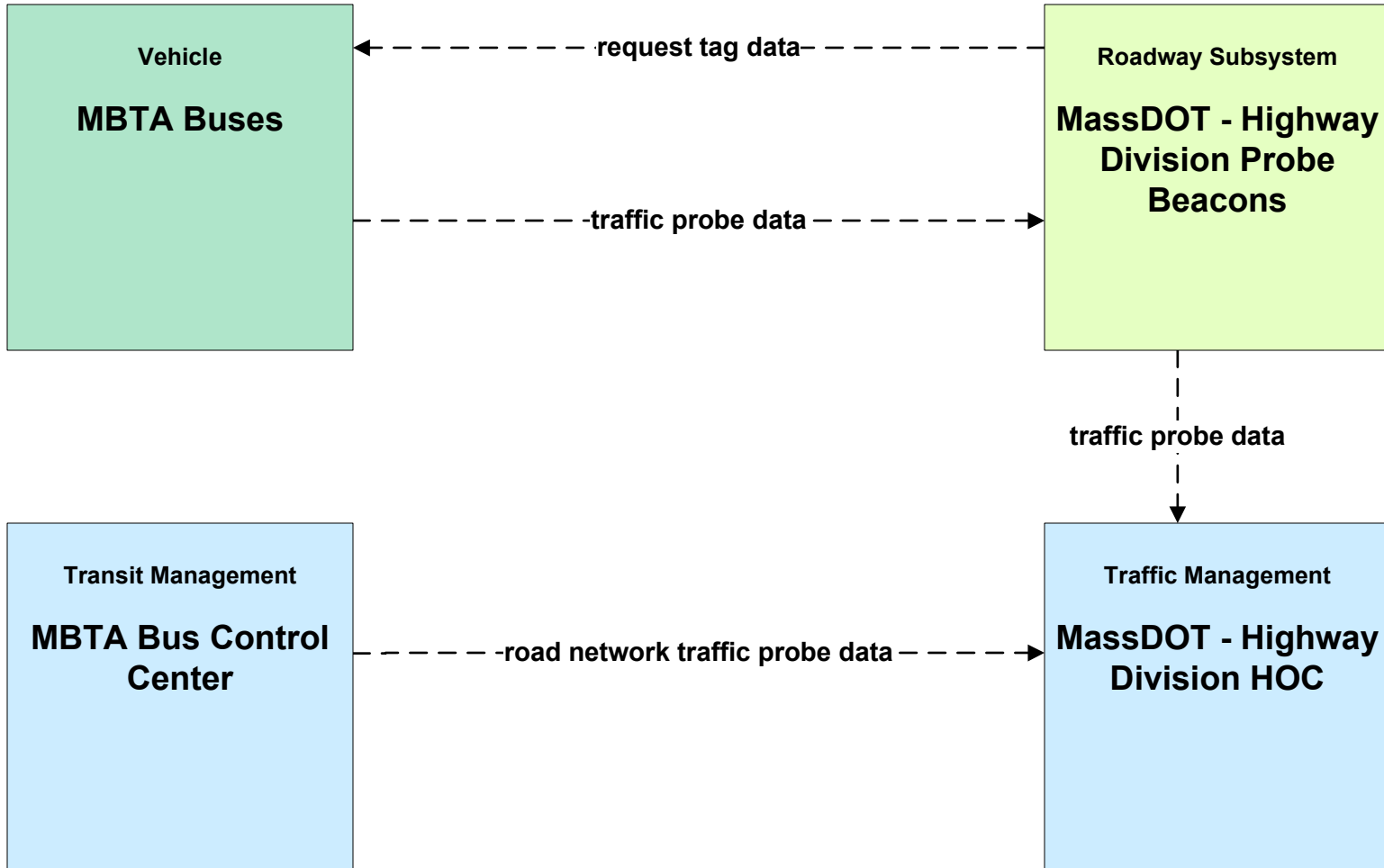
**ATMS01 - Network Surveillance
MSP**



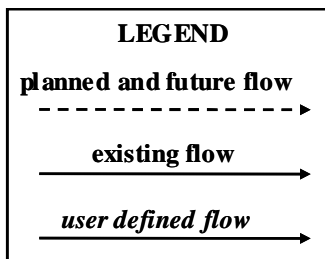
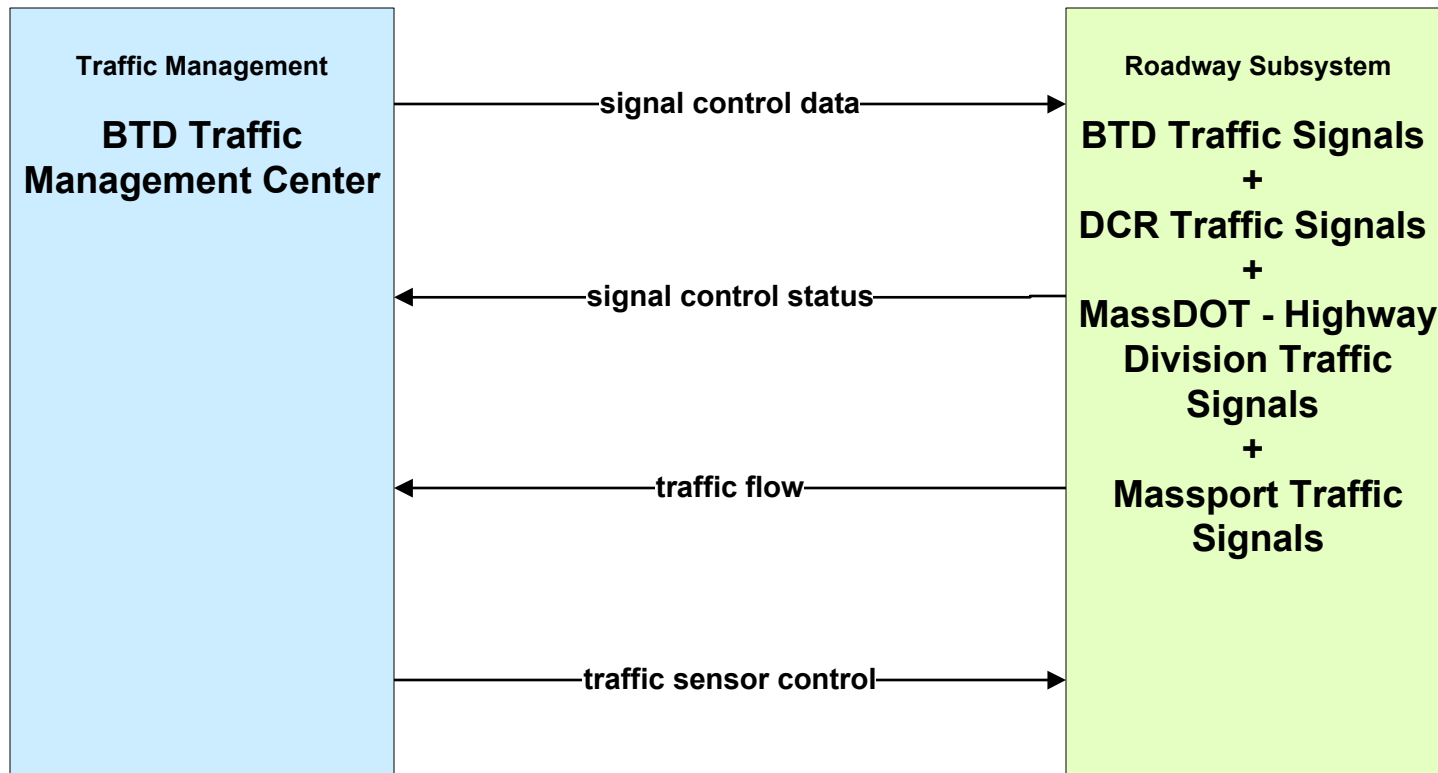
ATMS01 - Network Surveillance Massport



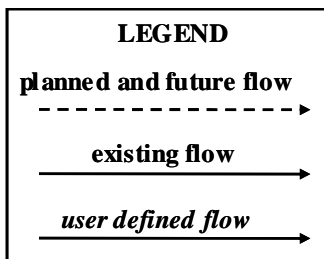
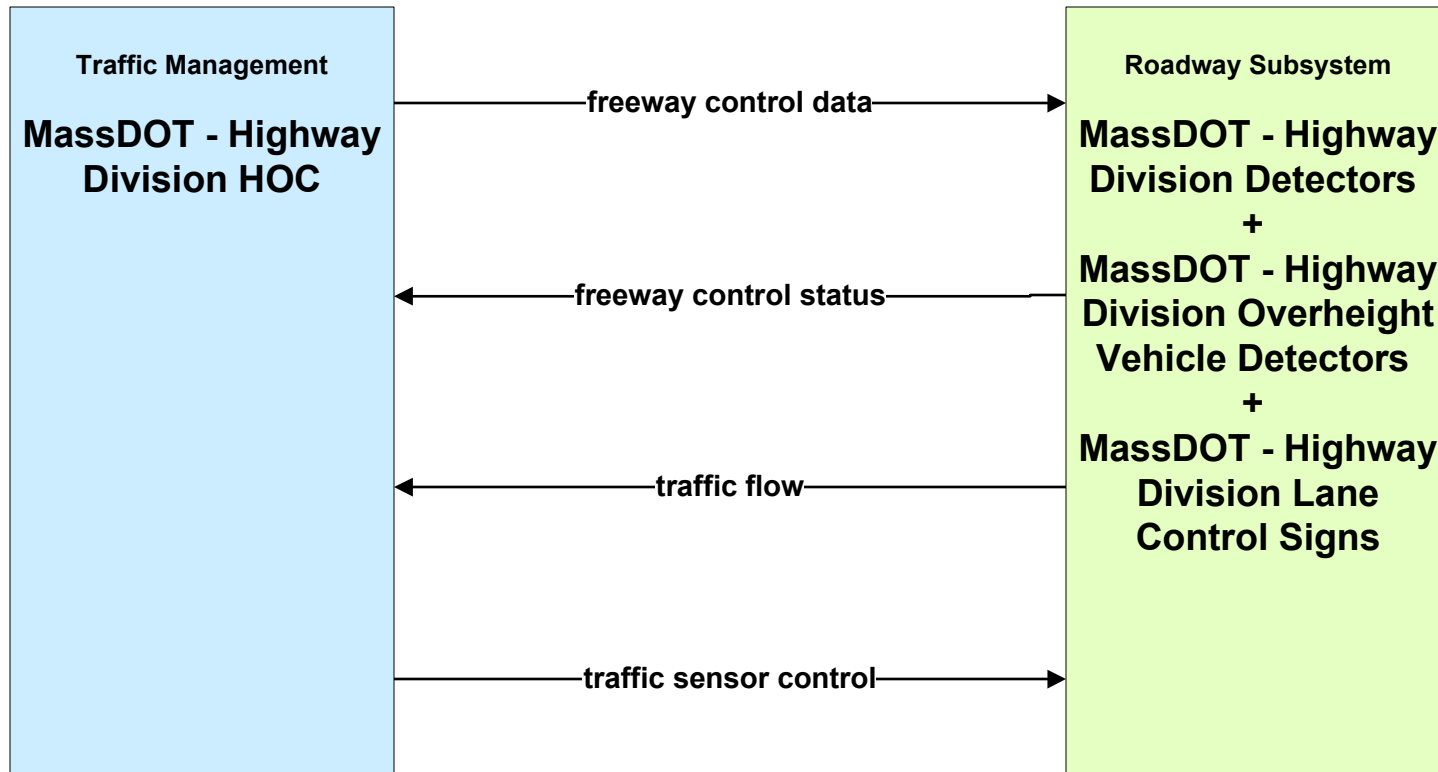
**ATMS02 - Probe Surveillance
MassDOT - Highway Division**



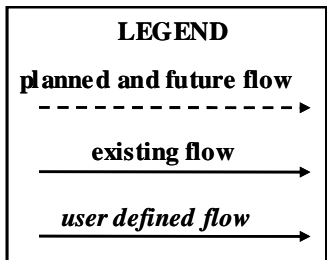
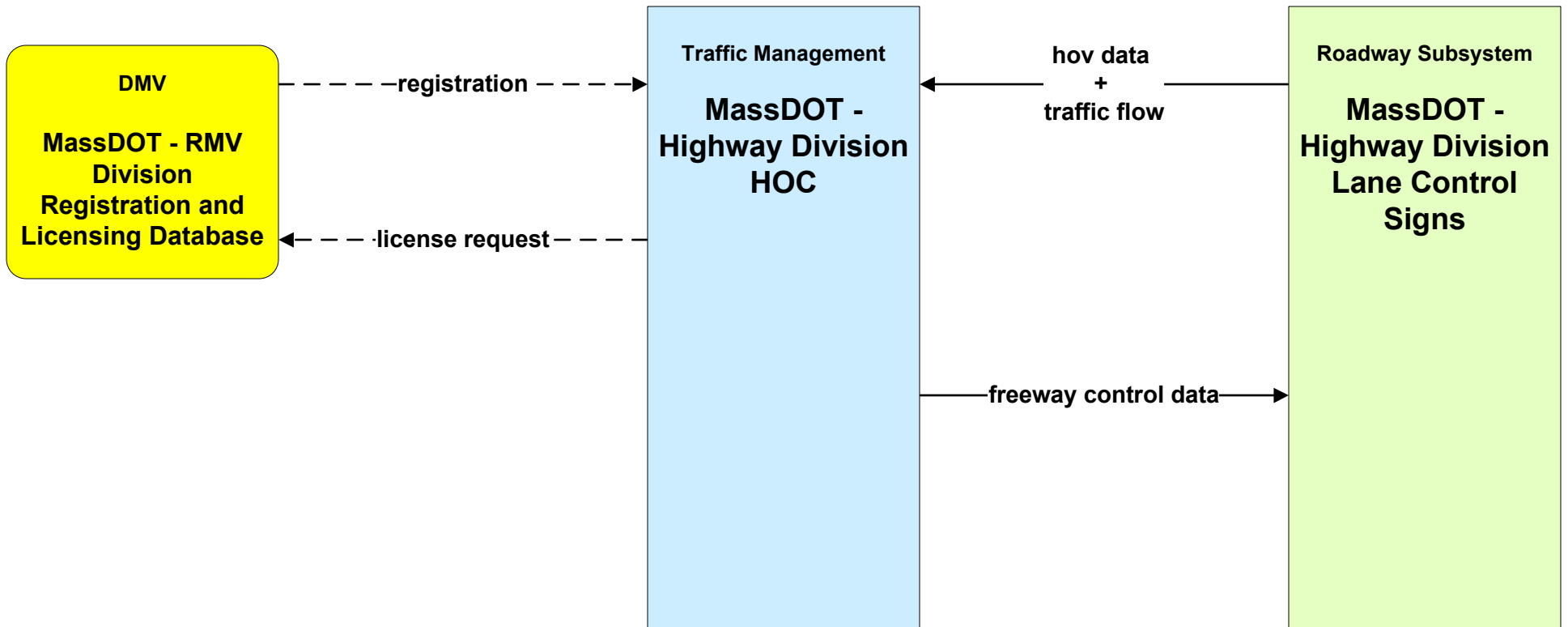
**ATMS03 - Surface Street Control
Boston Transportation Department**



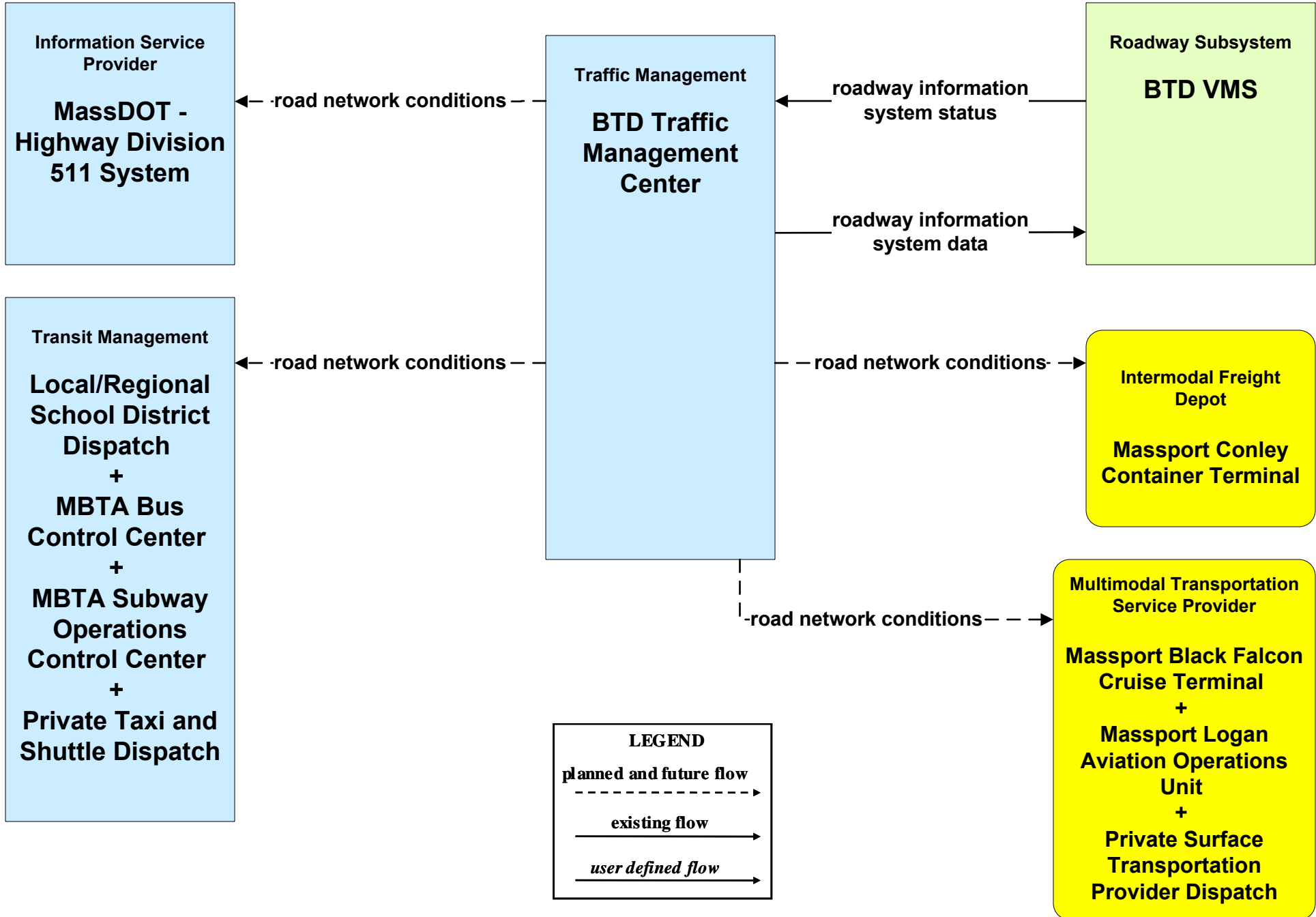
**ATMS04 - Freeway Control
MassDOT - Highway Division**



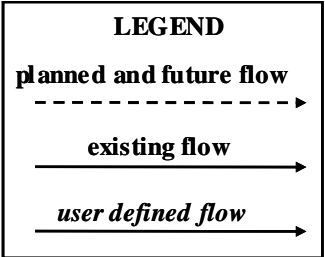
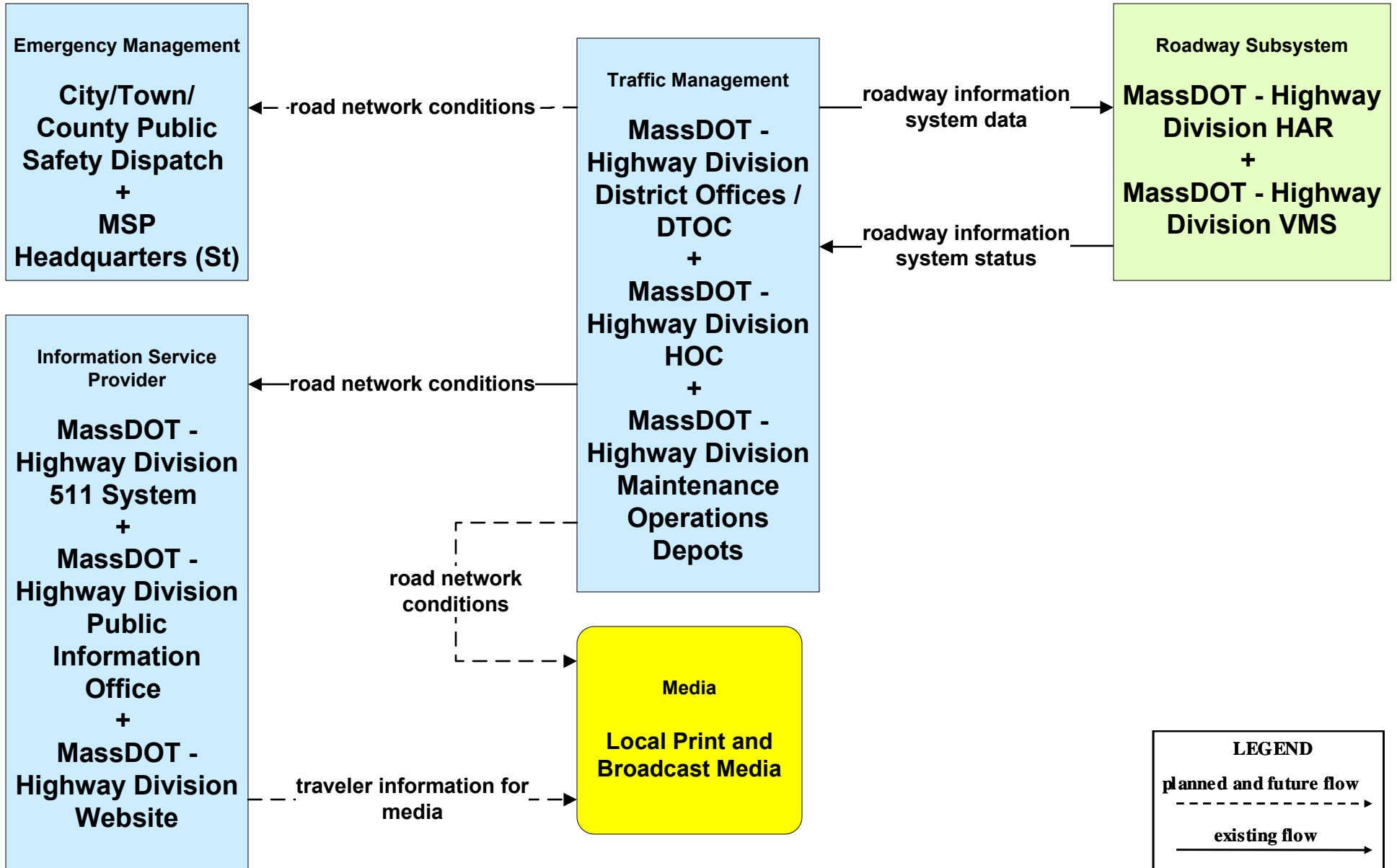
**ATMS05 - HOV Lane Management
MassDOT - Highway Division**



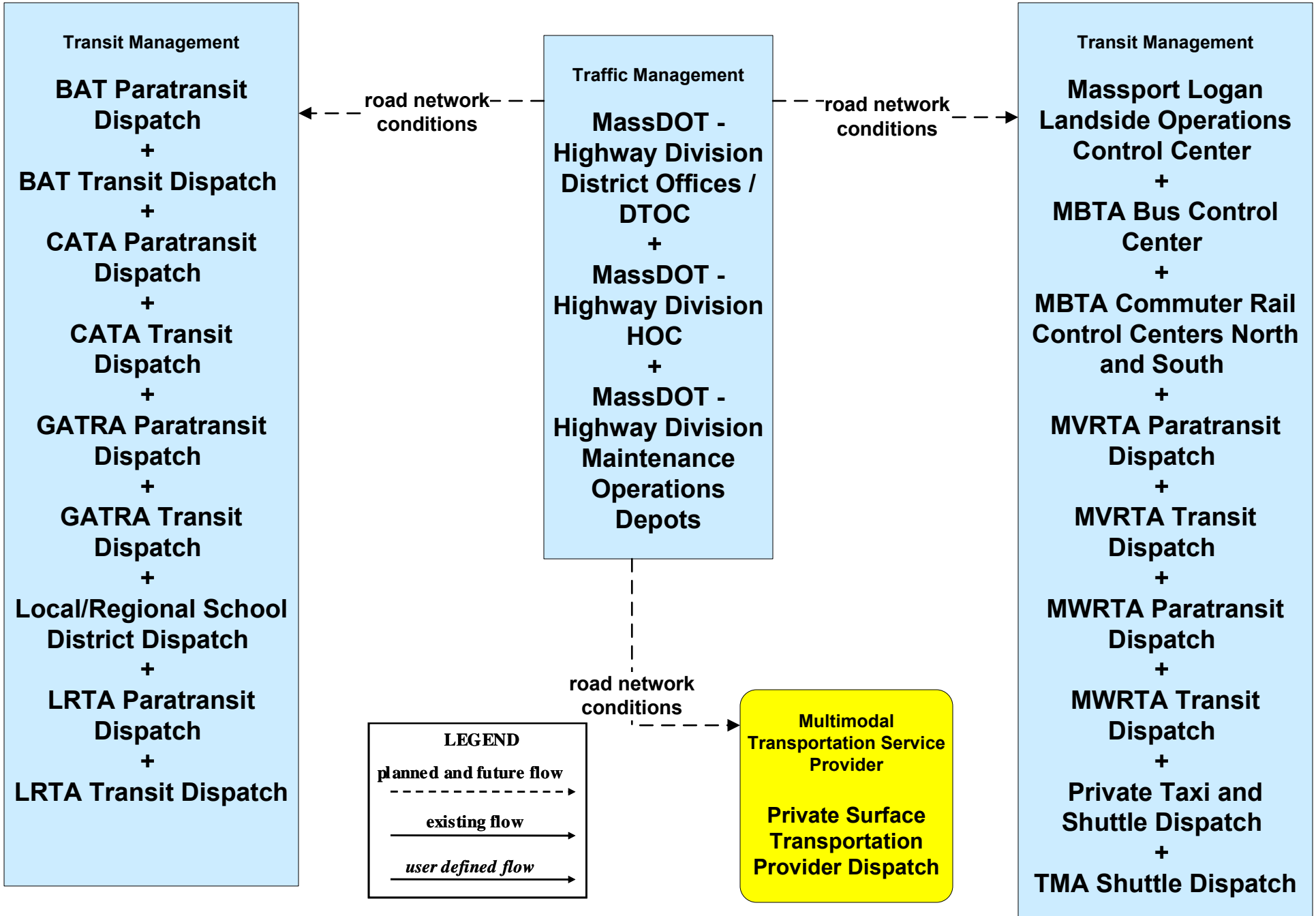
**ATMS06 - Traffic Information Dissemination
Boston Transportation Department**



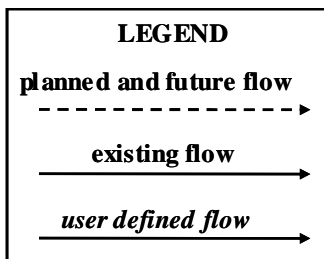
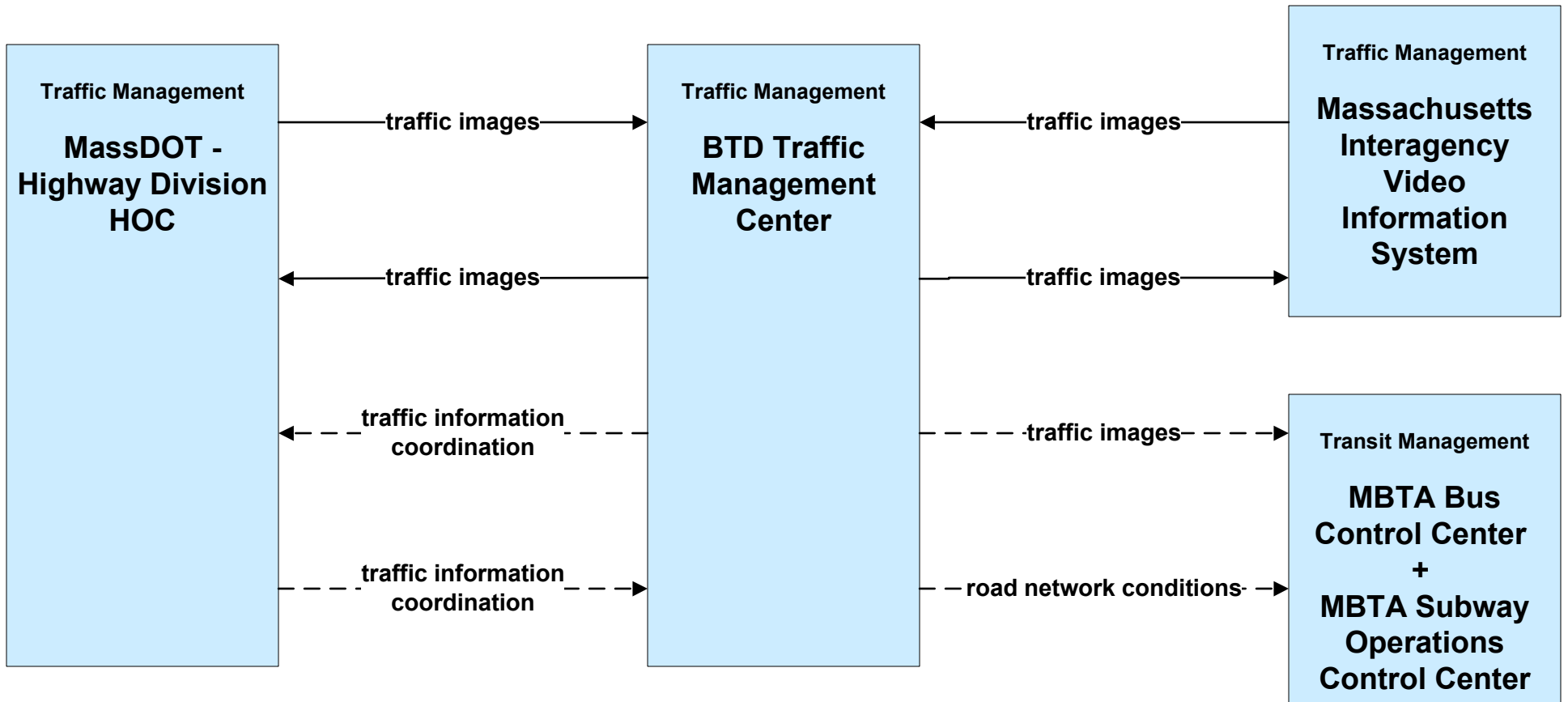
**ATMS06 - Traffic Information Dissemination
MassDOT - Highway Division (1 of 2)**



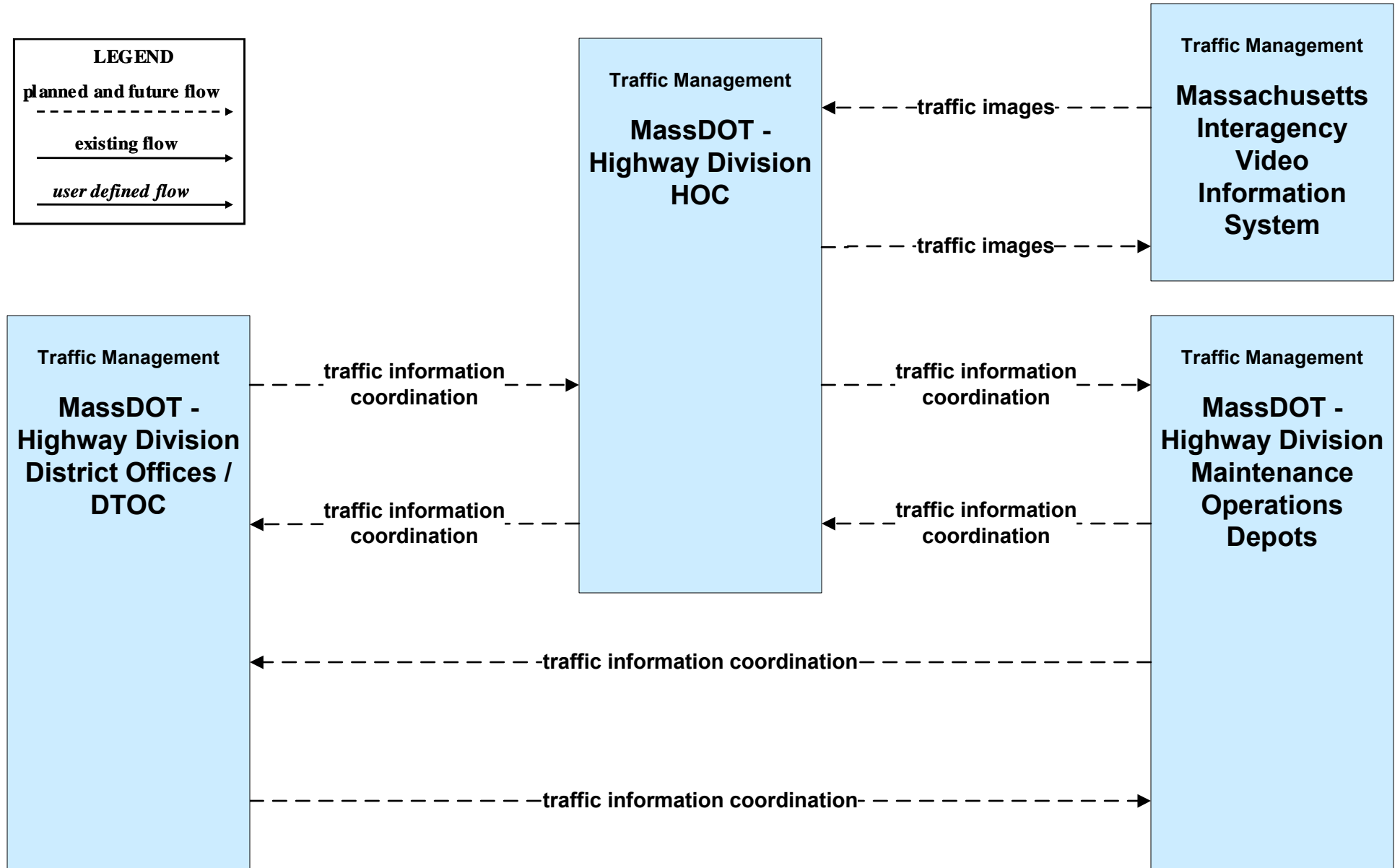
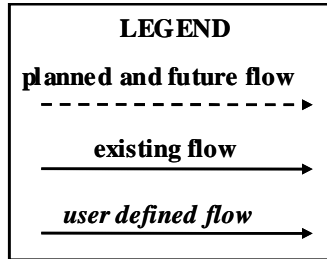
**ATMS06 - Traffic Information Dissemination
MassDOT - Highway Division (2 of 2)**



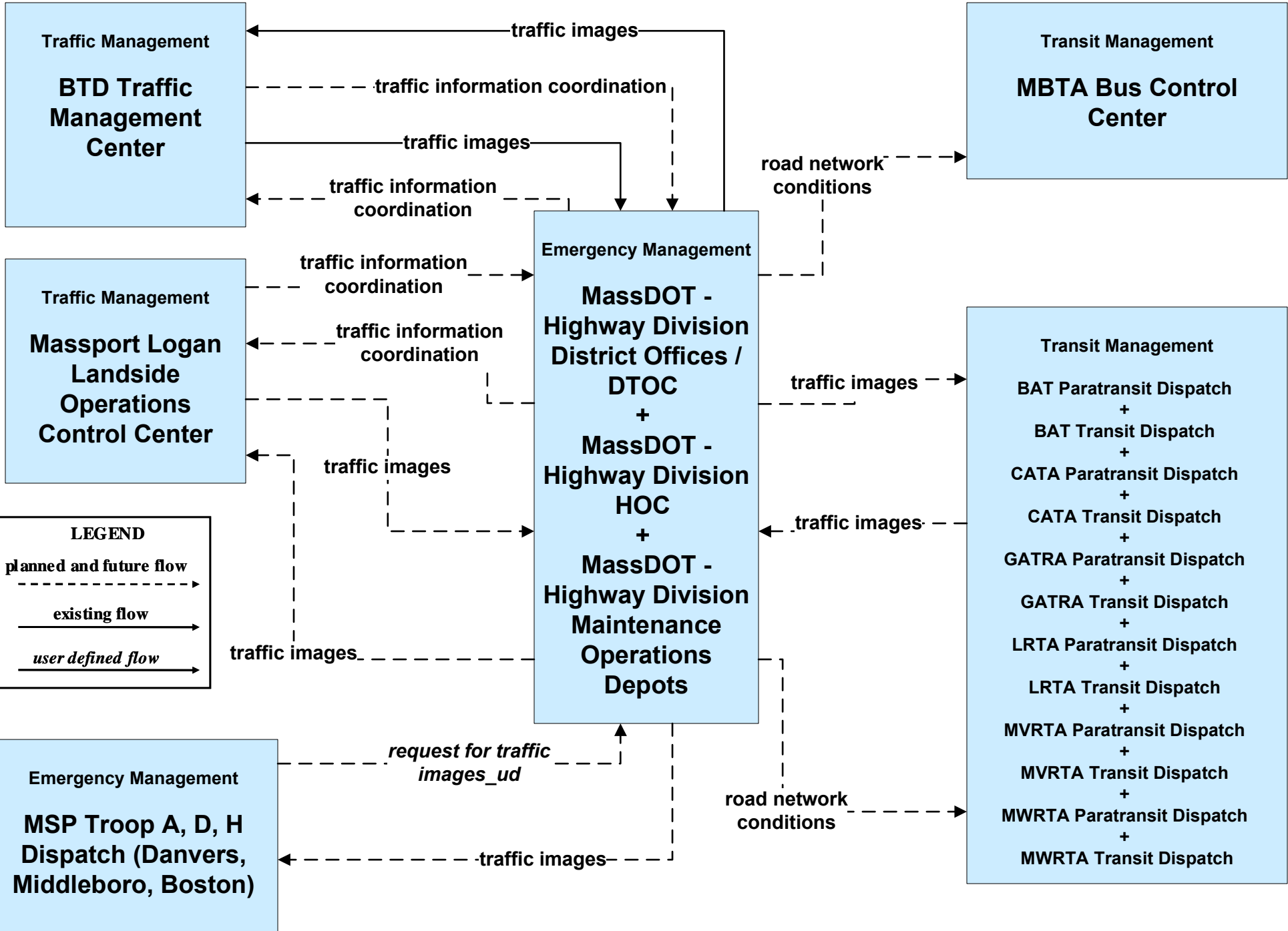
**ATMS07 - Regional Traffic Control
Boston Transportation Department**



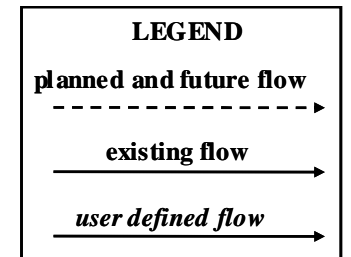
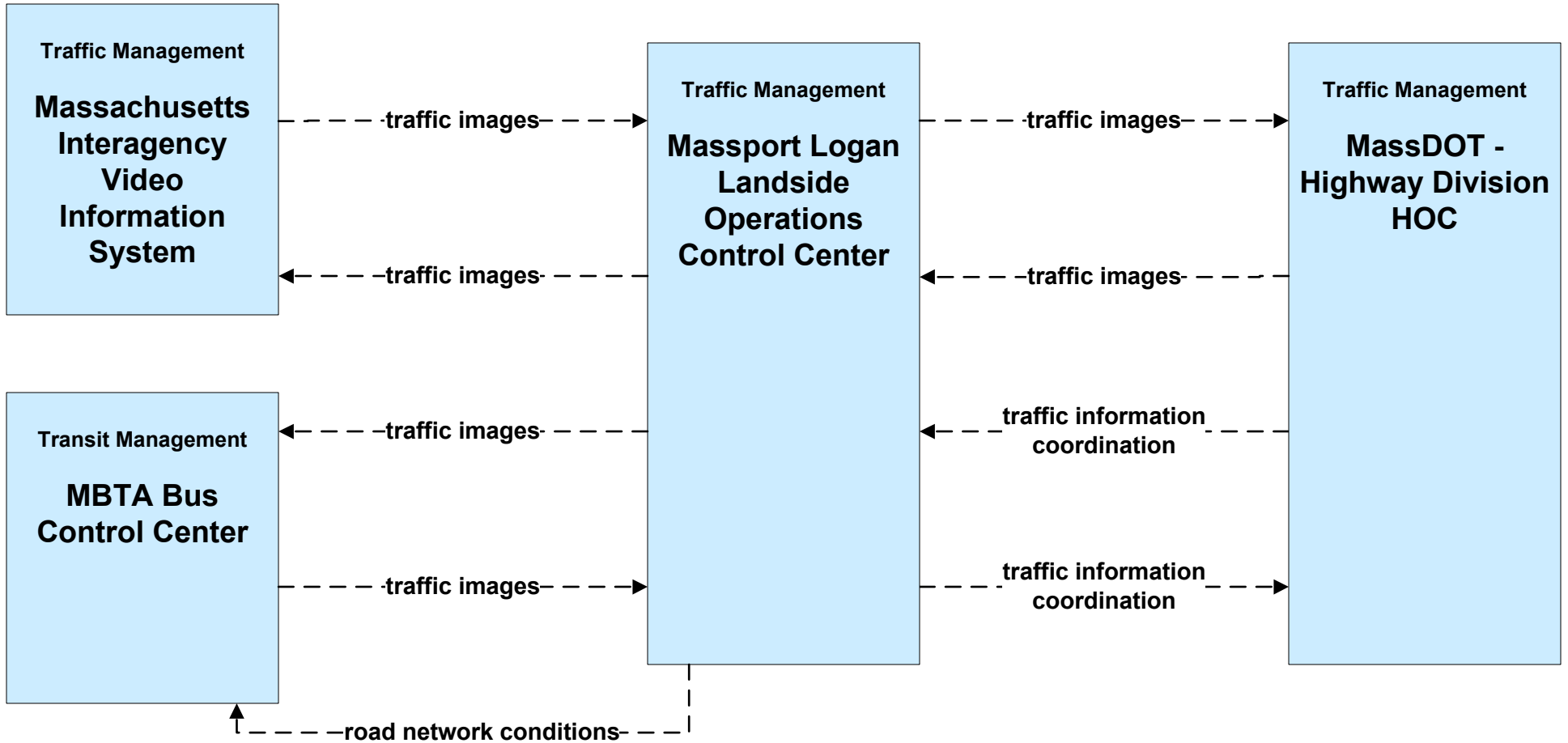
**ATMS07 - Regional Traffic Control
MassDOT - Highway Division (1 of 2)**



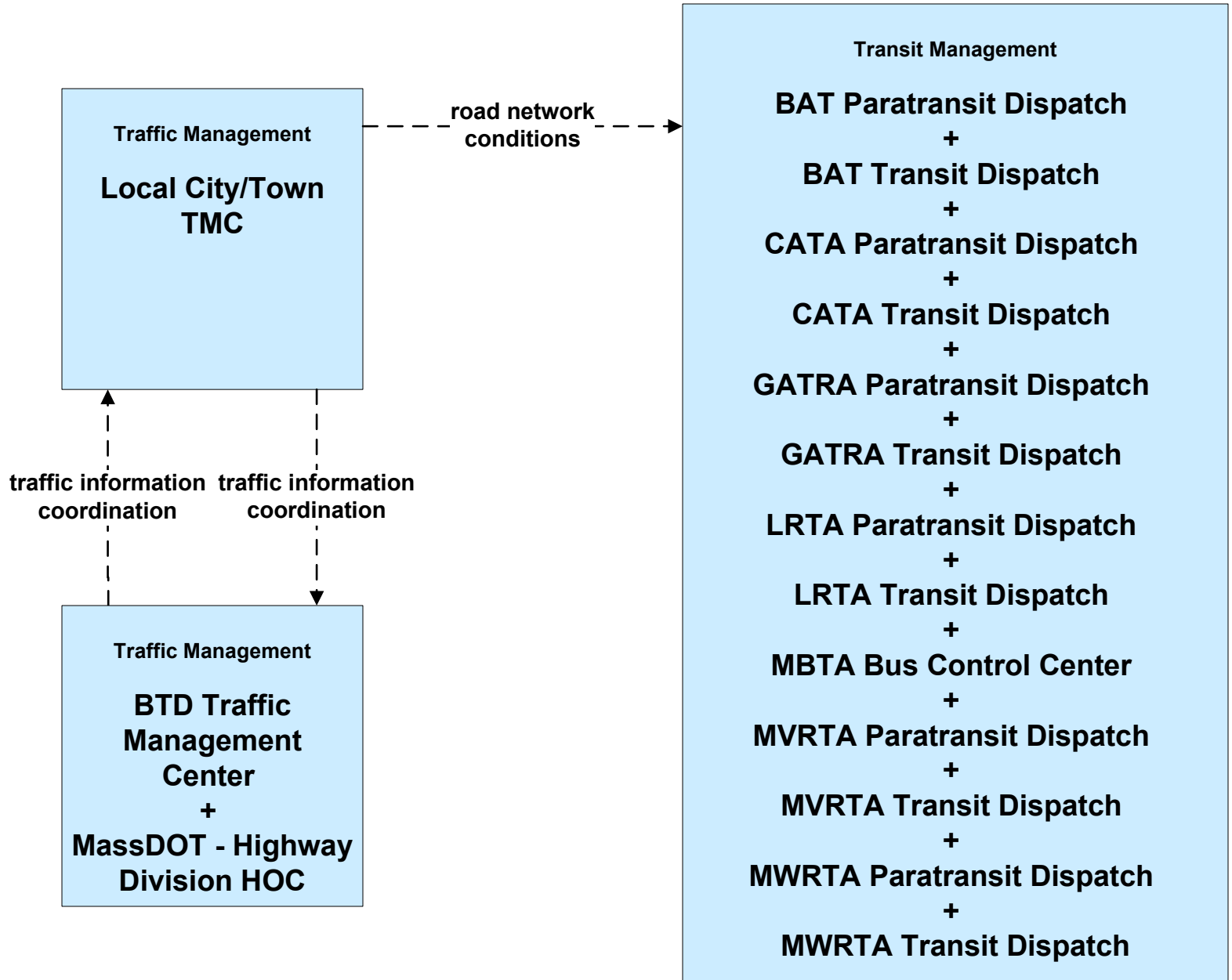
**ATMS07 - Regional Traffic Control
MassDOT - Highway Division (2 of 2)**



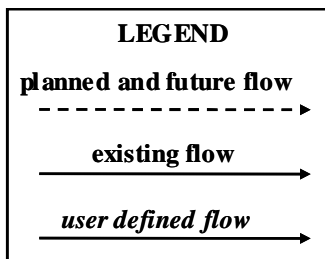
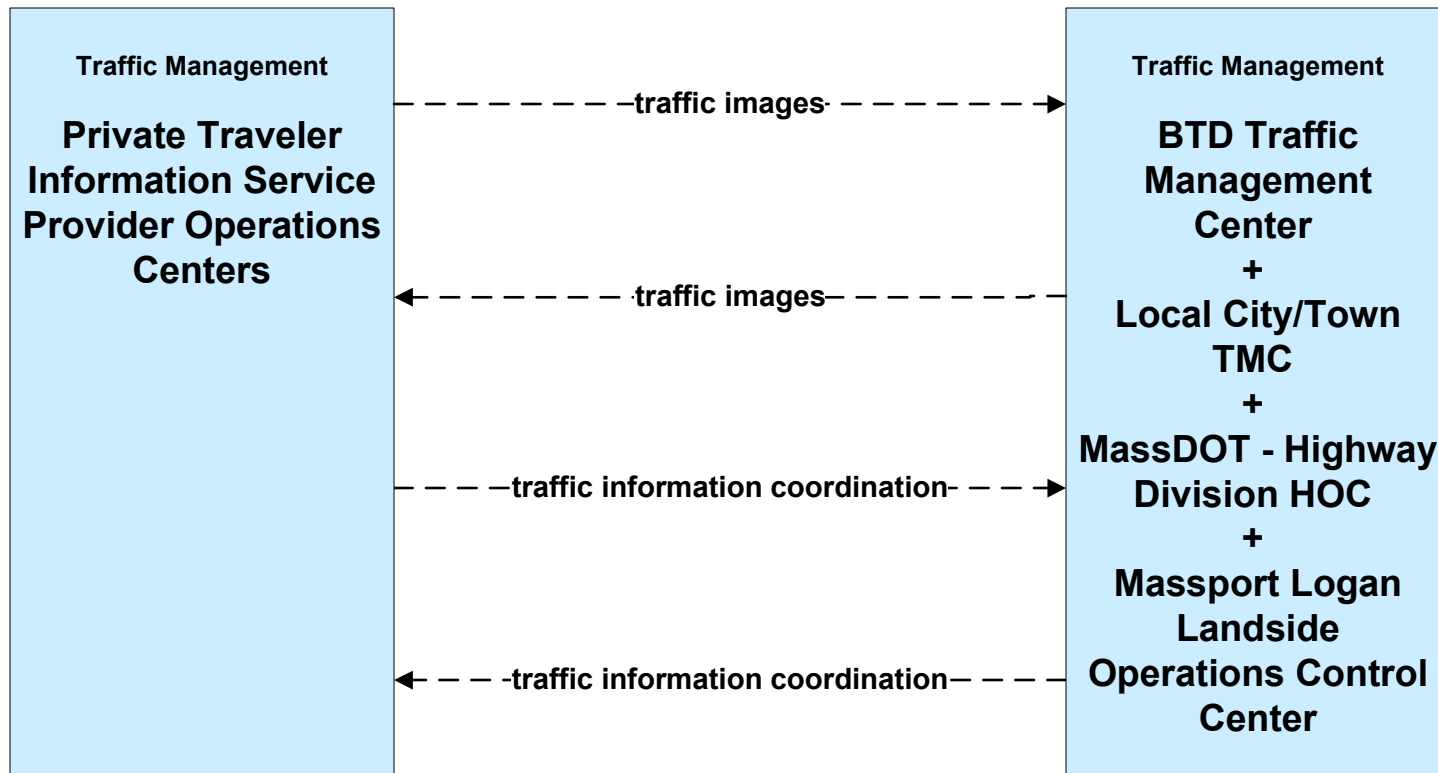
ATMS07 - Regional Traffic Control Massport



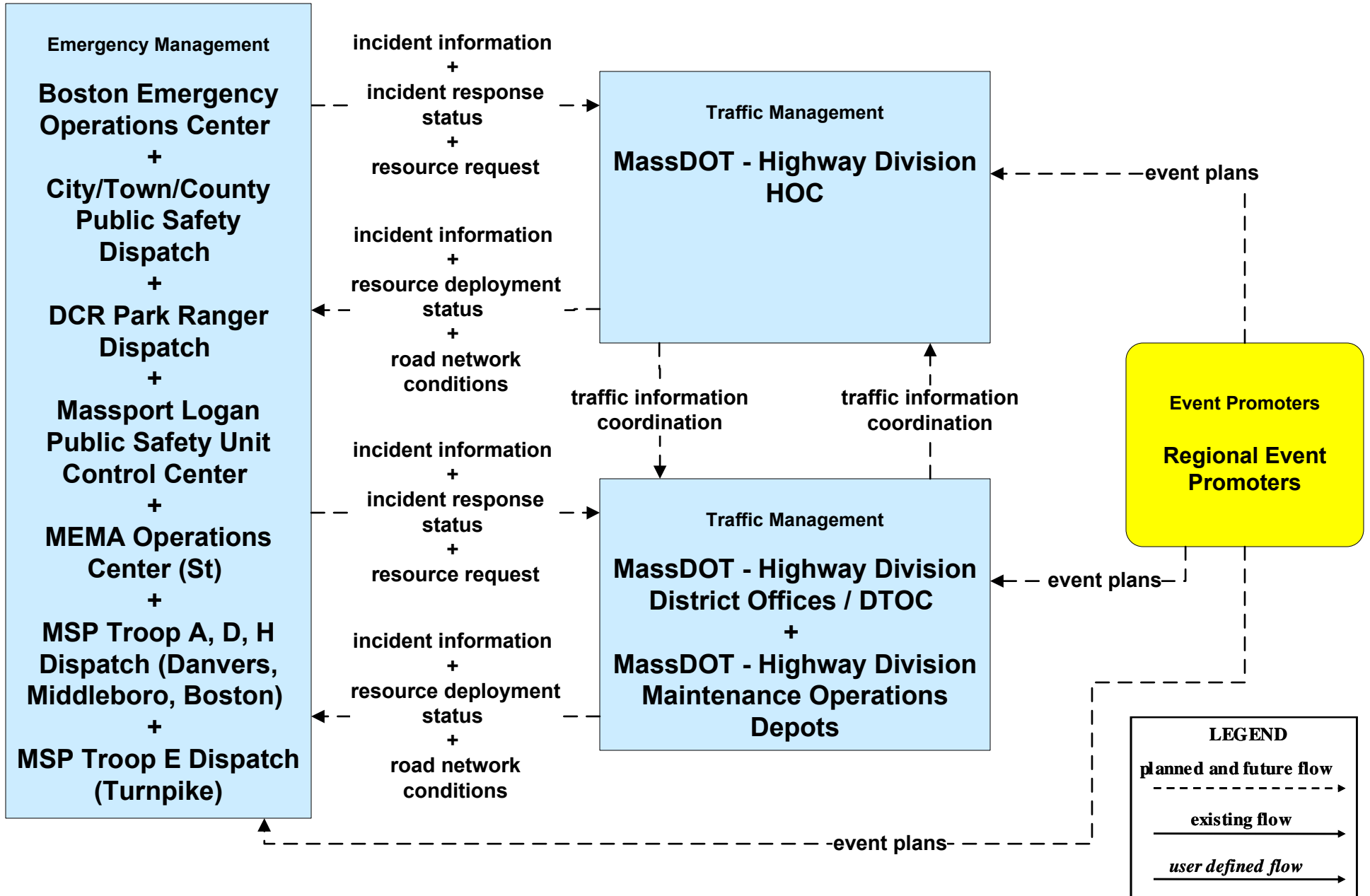
**ATMS07 - Regional Traffic Control
Local Cities/Towns**



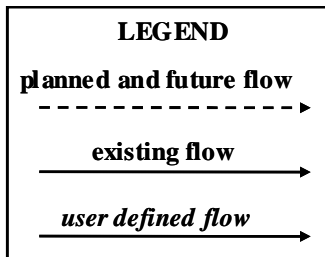
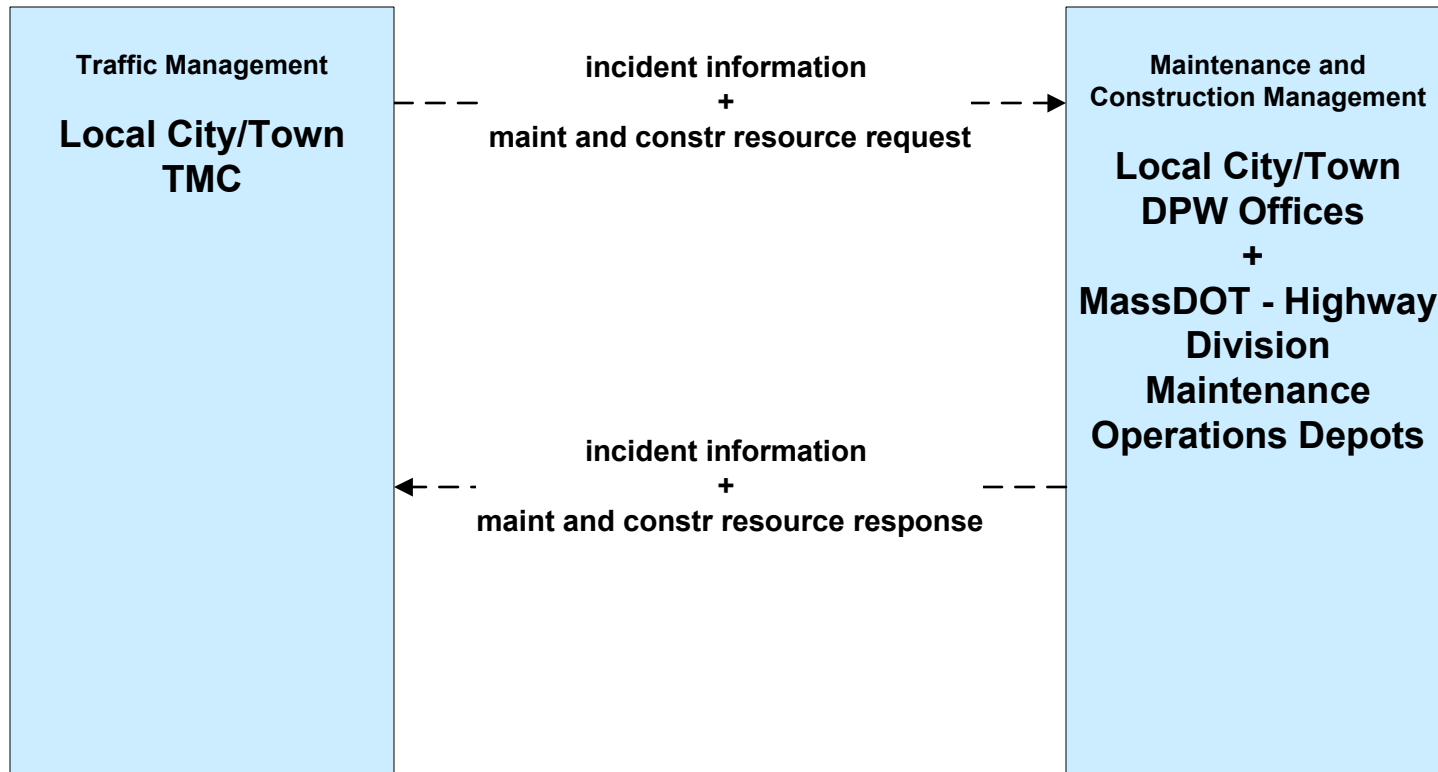
ATMS07 - Regional Traffic Control
Private Traveler Information Service Providers Operations Centers



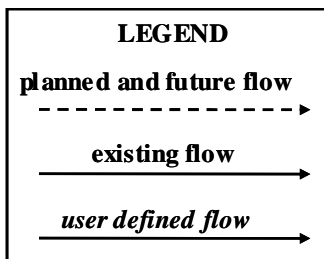
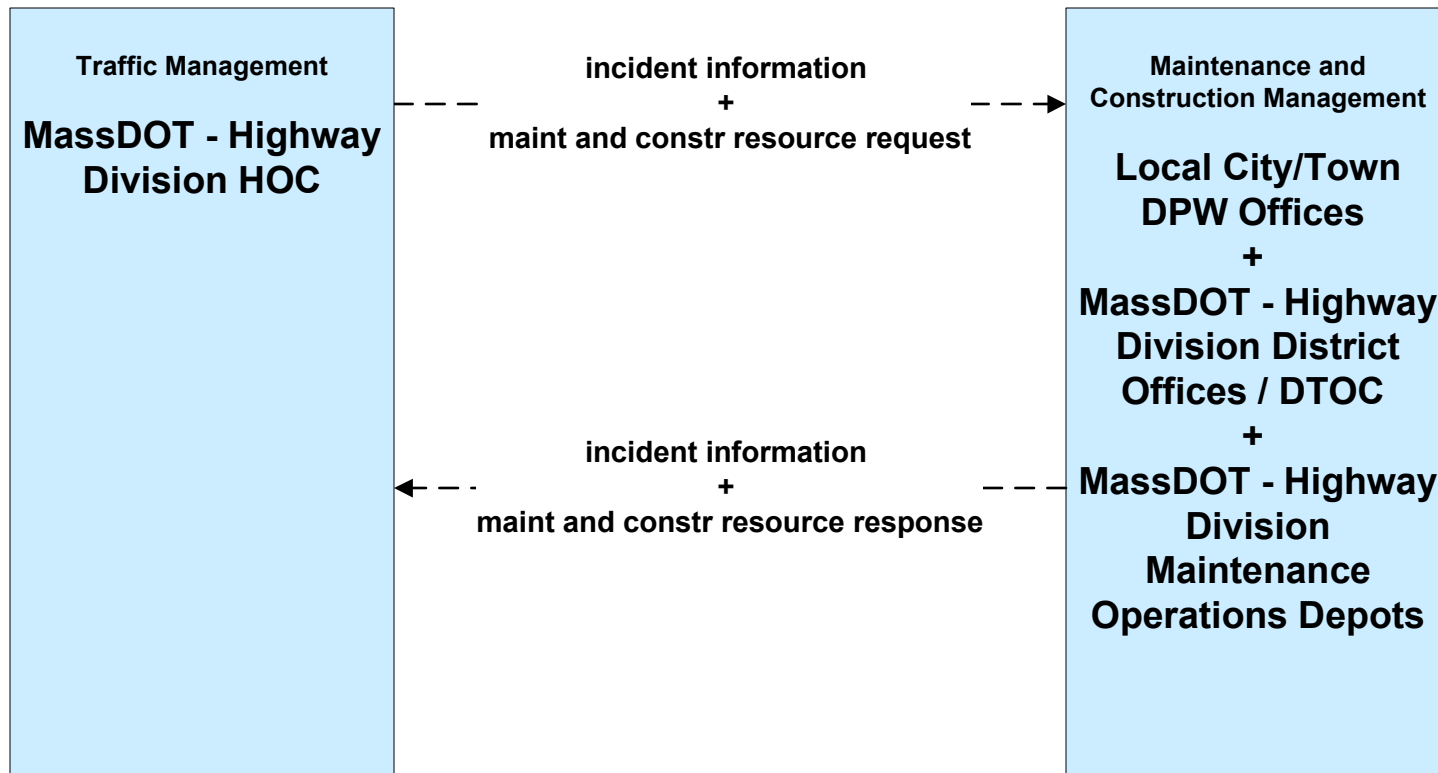
**ATMS08 - Incident Management
MassDOT - Highway Division (TM/EM)**



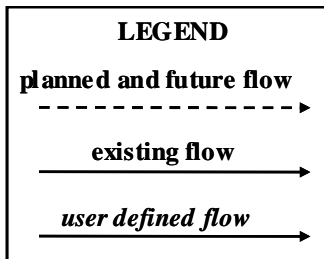
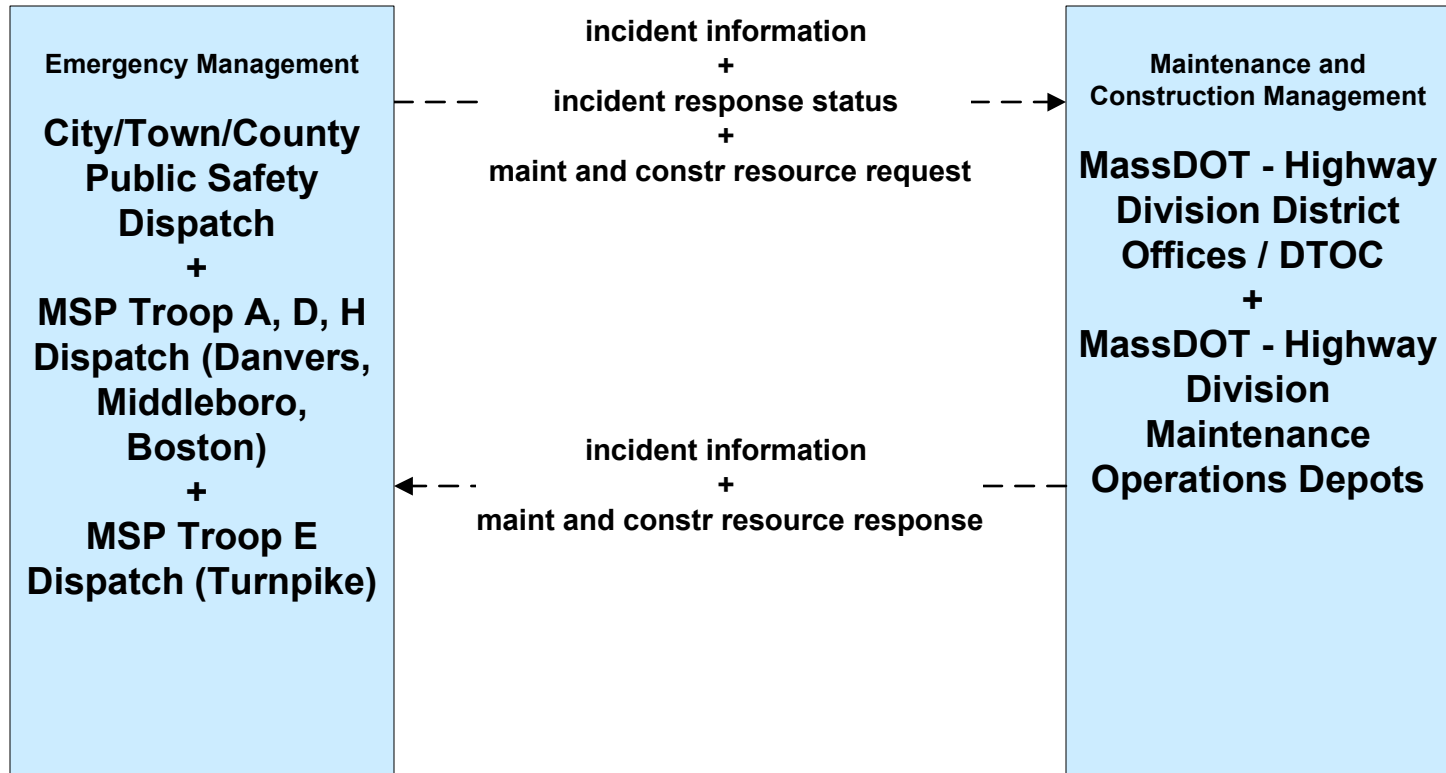
**ATMS08 - Incident Management
Local Cities/Towns (TM/MCM)**



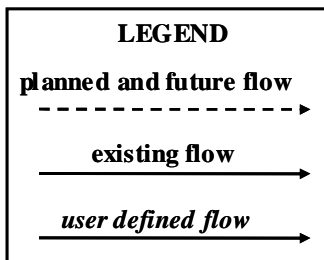
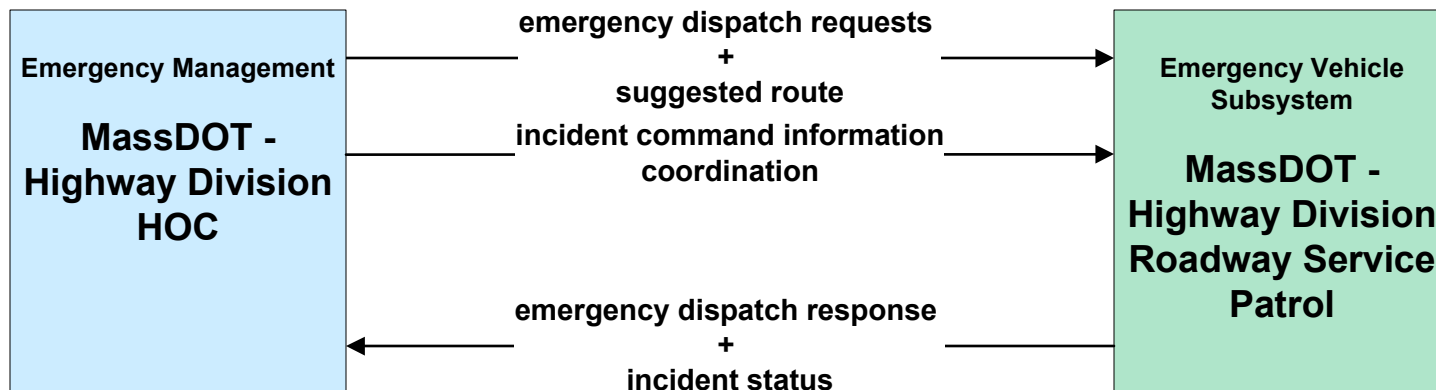
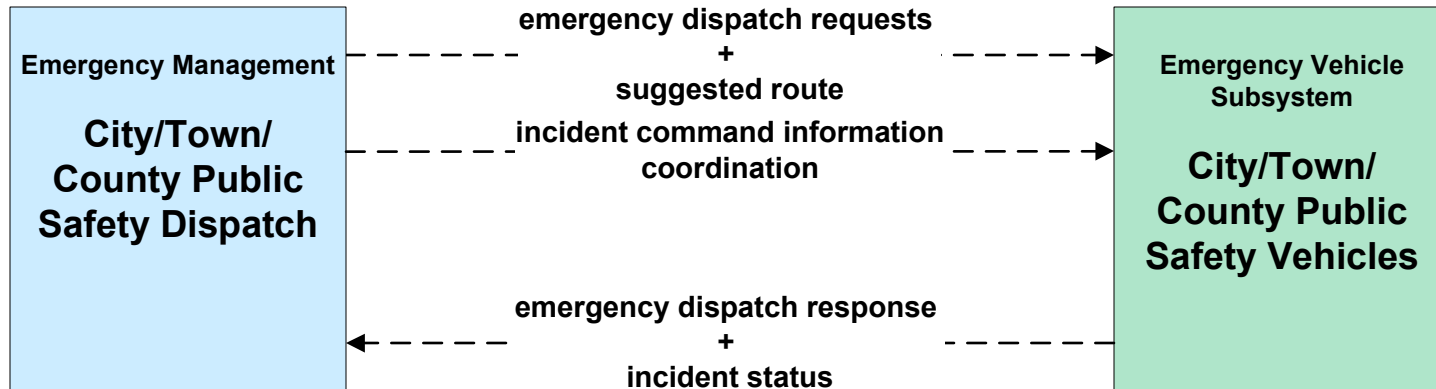
ATMS08 - Incident Management
MassDOT - Highway Division (TM/MCM)



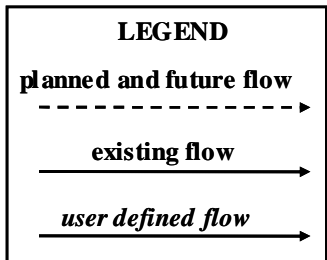
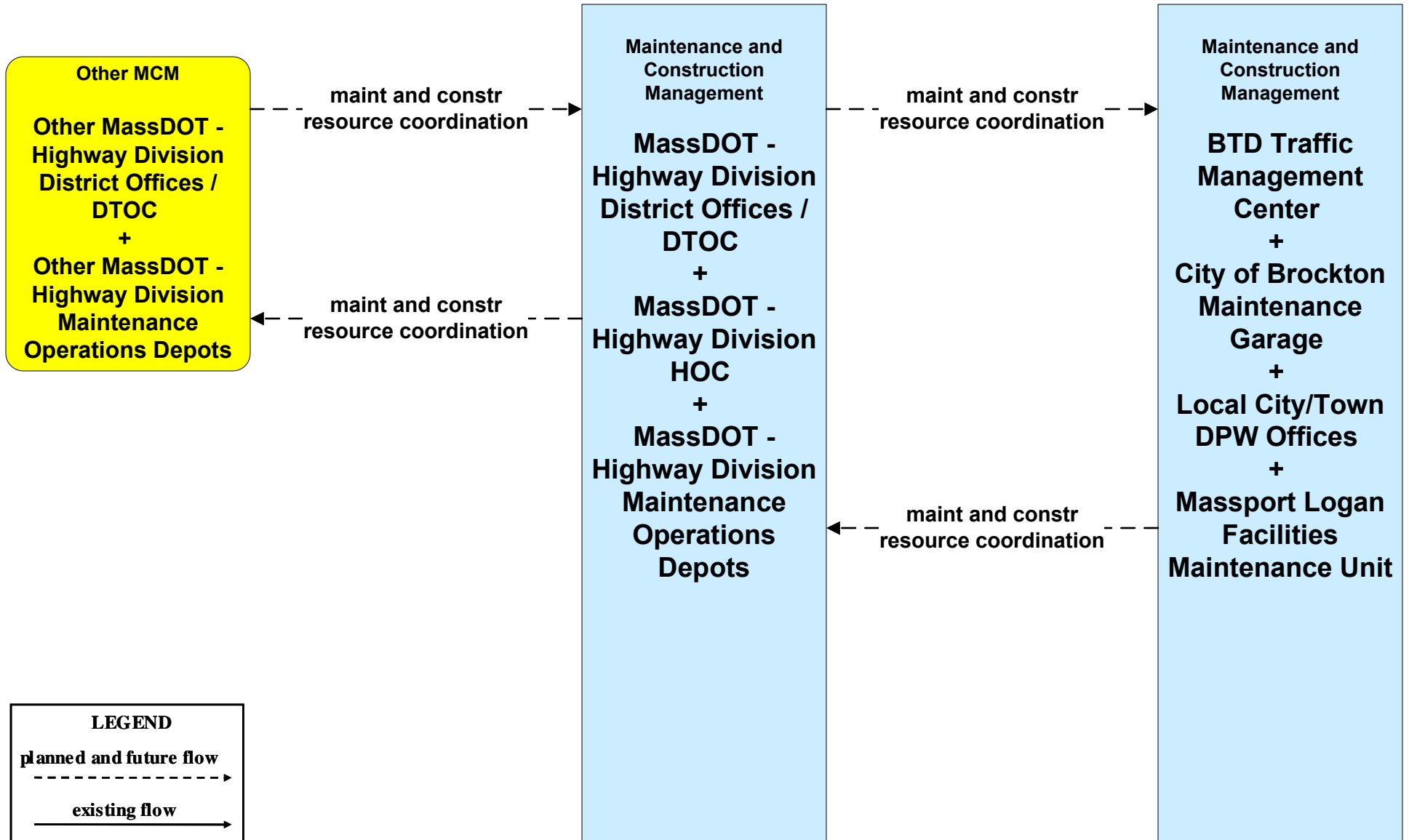
**ATMS08 - Incident Management
MassDOT - Highway Division (EM/MCM)**



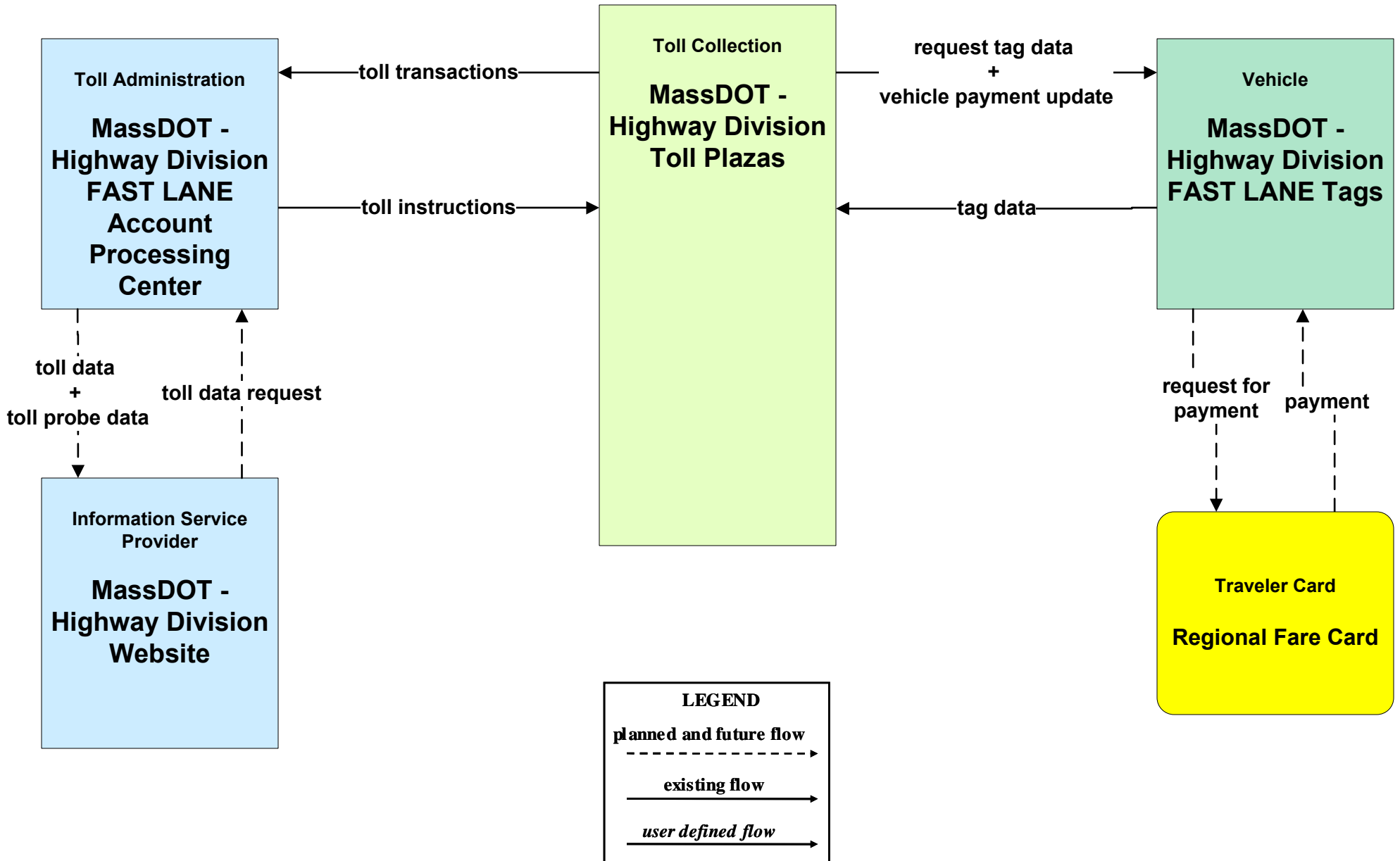
ATMS08 - Incident Management
MassDOT - Highway Division and Local Cities/Towns/Counties (EM/EV)



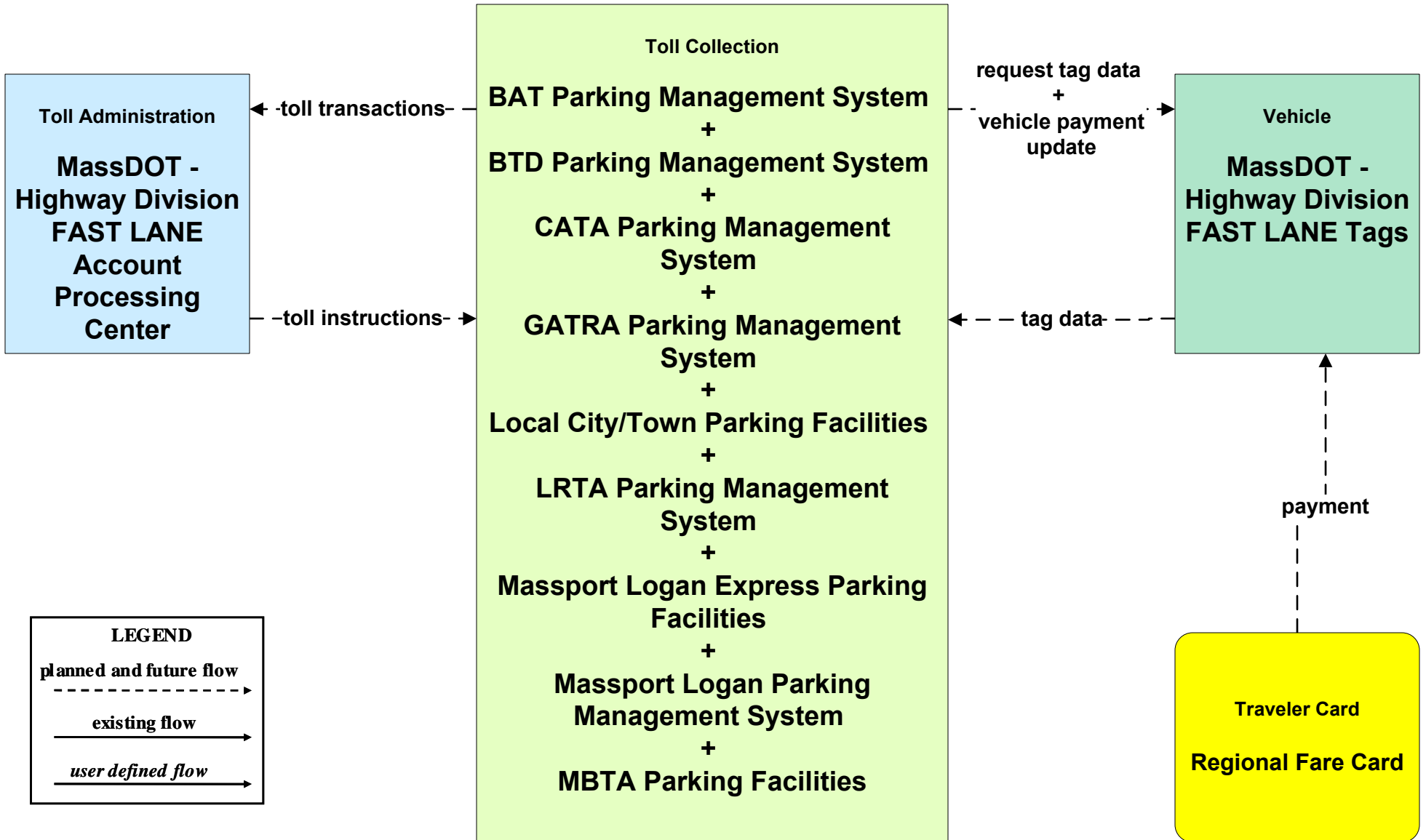
**ATMS08 - Incident Management
MassDOT - Highway Division (MCM to Other MCM)**



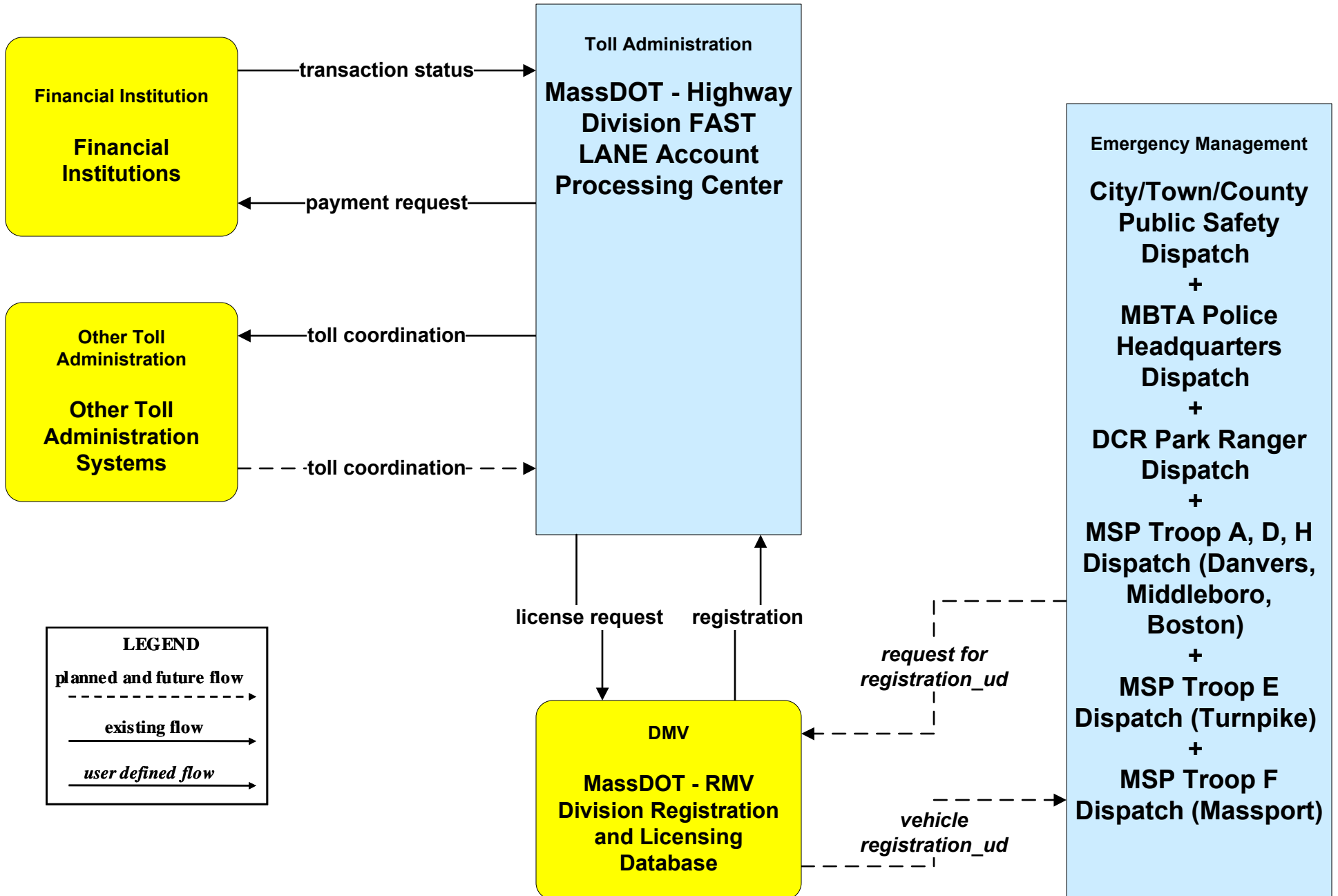
**ATMS10 - Electronic Toll Collection
MassDOT - Highway Division (1 of 3)**



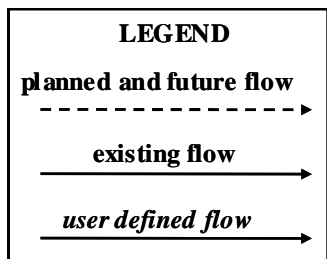
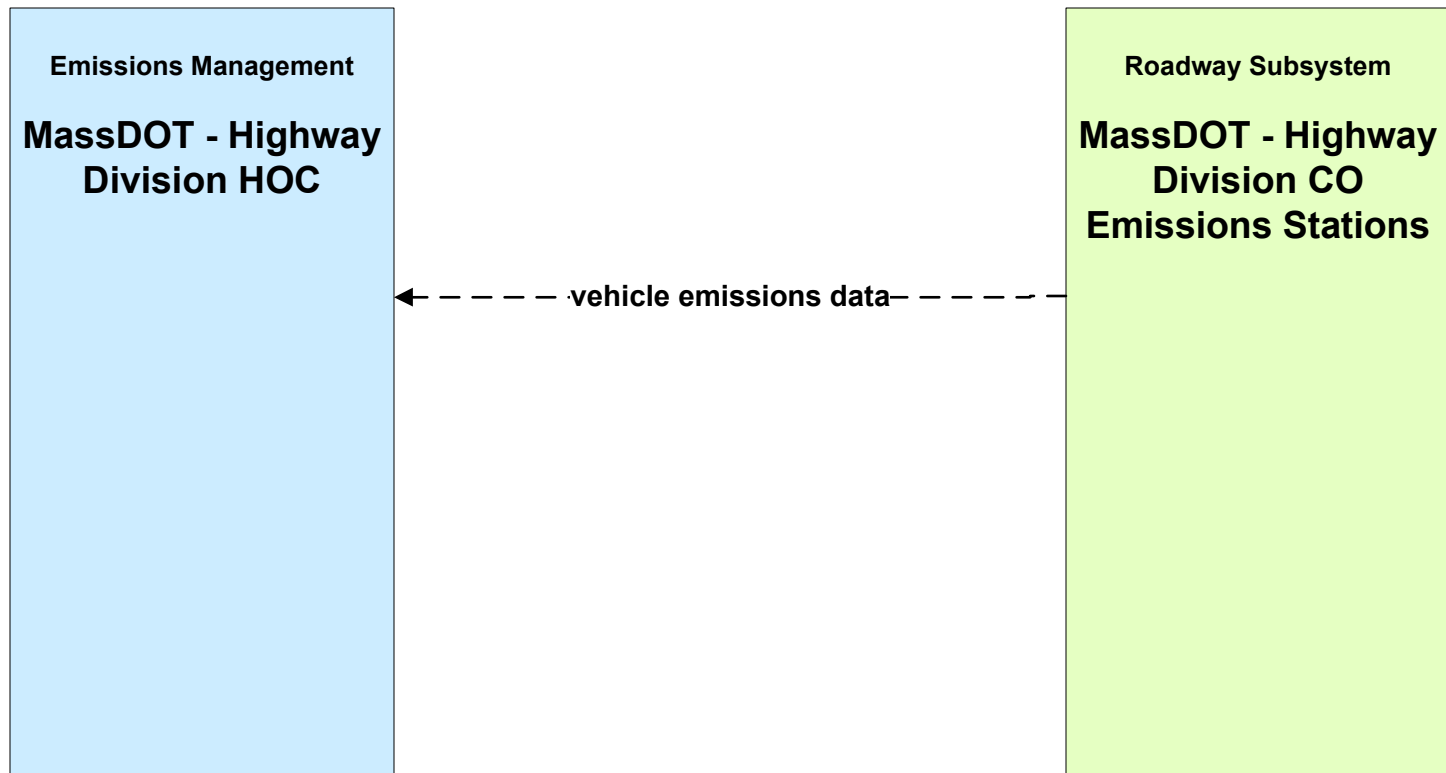
**ATMS10 - Electronic Toll Collection
MassDOT - Highway Division (2 of 3)**



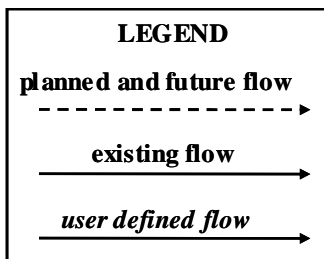
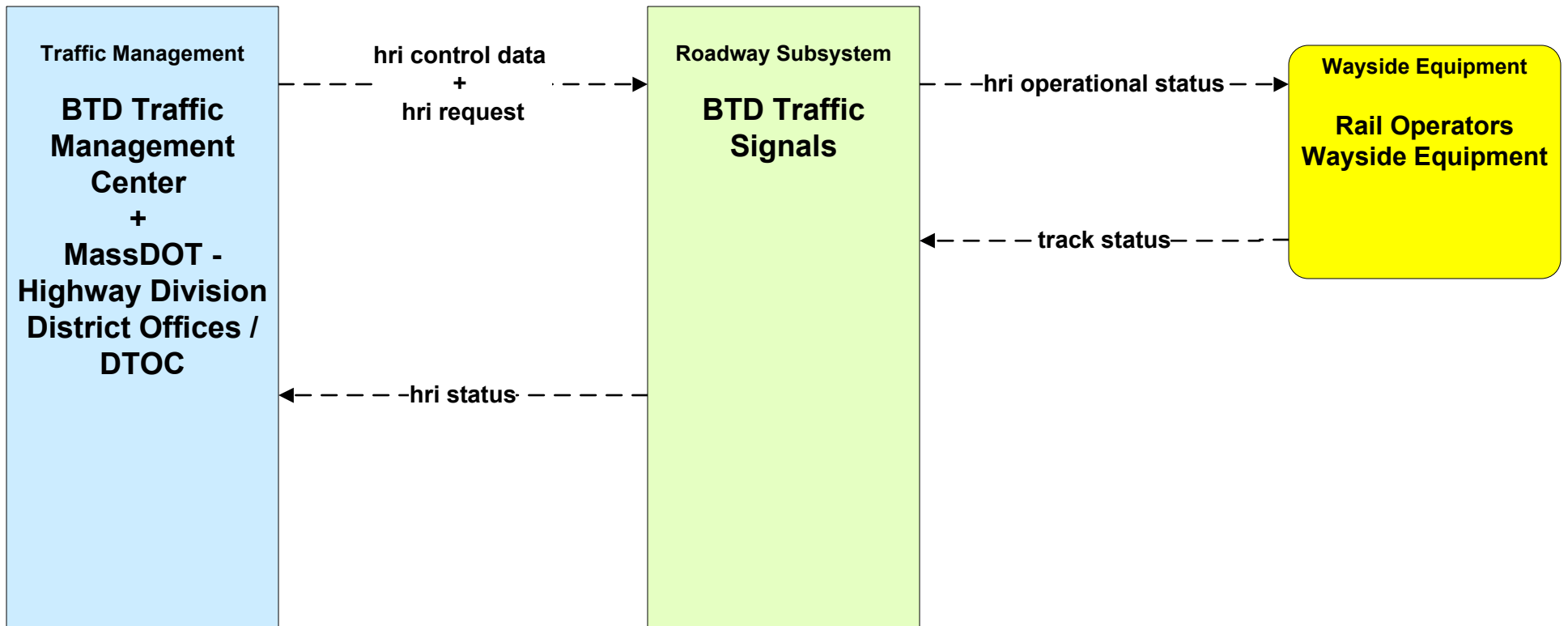
**ATMS10 - Electronic Toll Collection
MassDOT - Highway Division (3 of 3)**



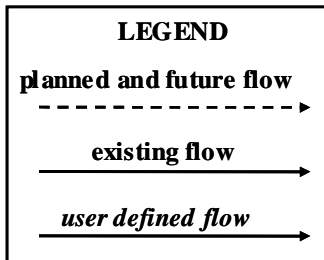
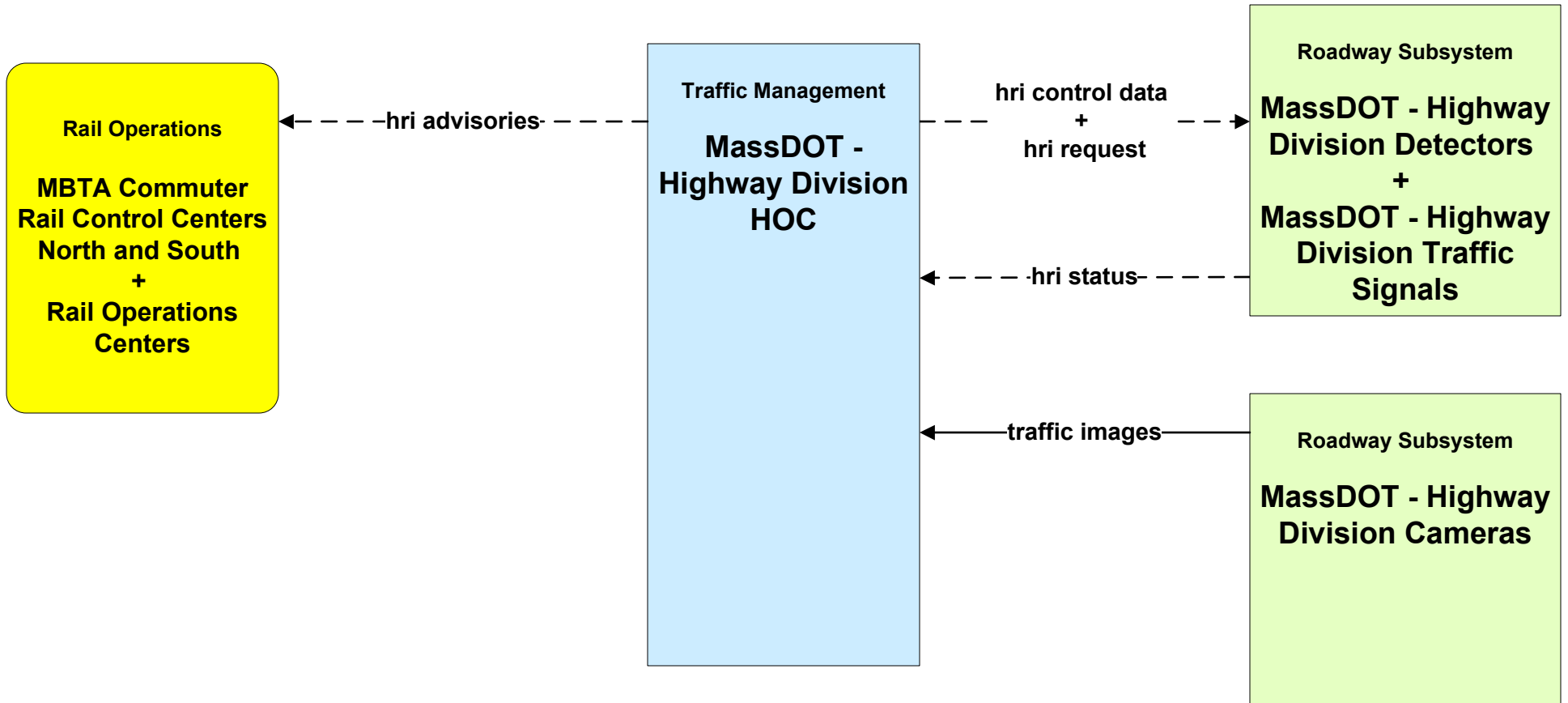
**ATMS11 - Emissions Monitoring and Management
MassDOT - Highway Division**



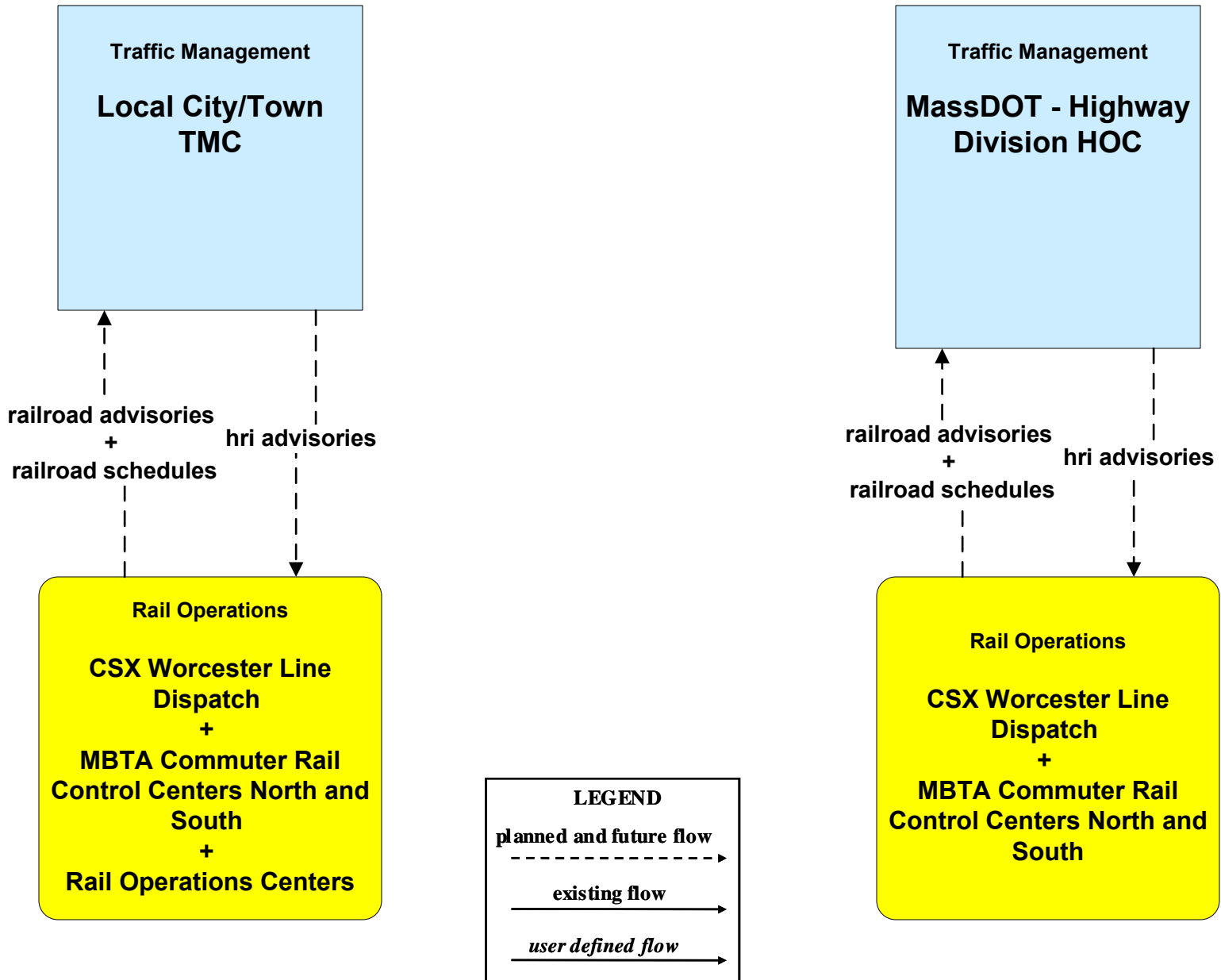
**ATMS13 - Standard Railroad Crossing
Boston Transportation Department**



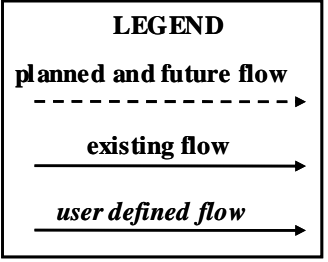
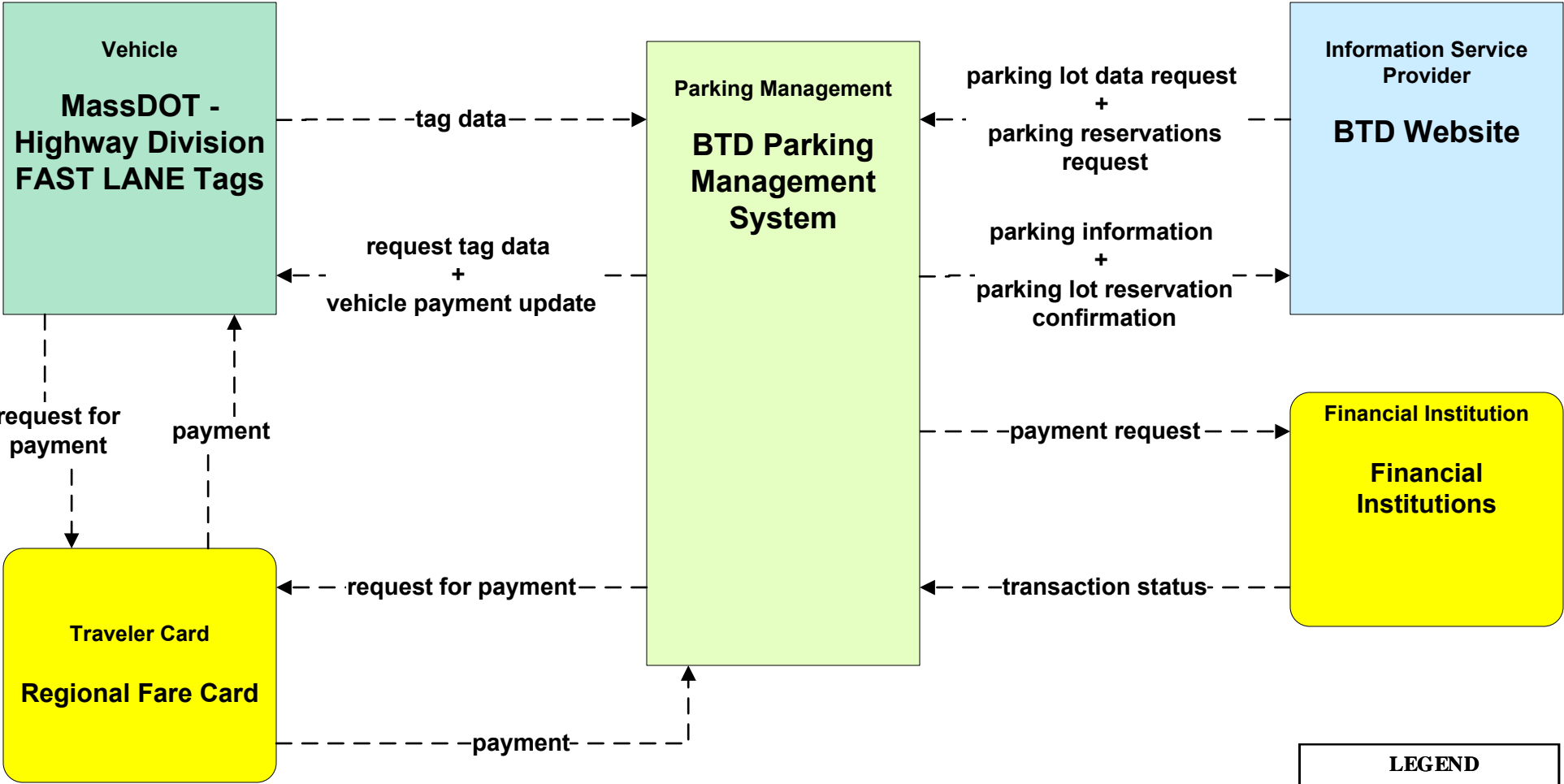
**ATMS13 - Standard Railroad Crossing
MassDOT - Highway Division**



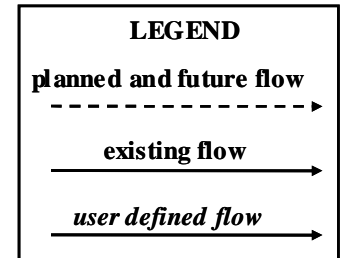
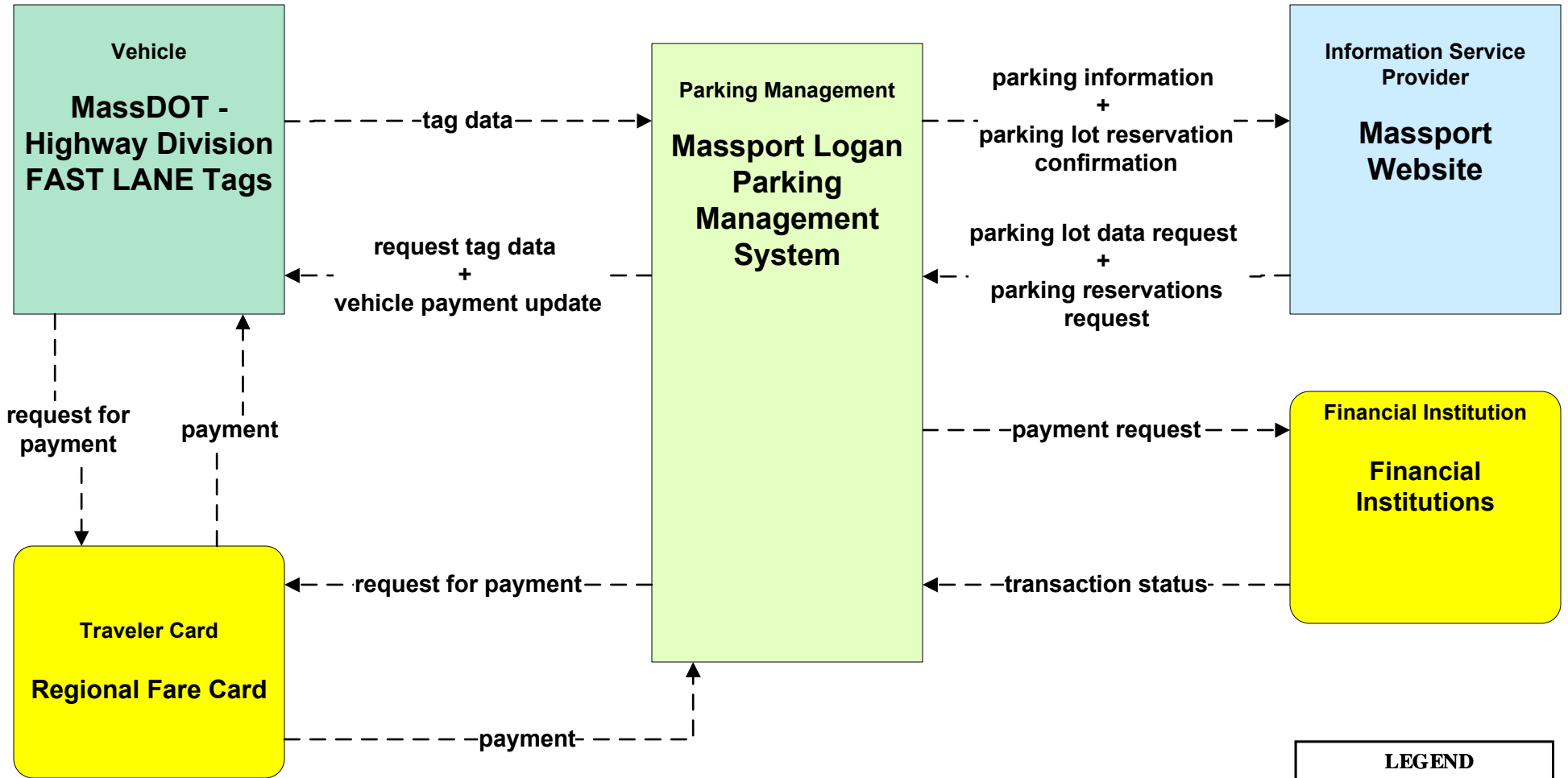
**ATMS15 - Railroad Operations Coordination
MassDOT - Highway Division and Local Cities/Towns**



**ATMS16 - Parking Facility Management
Boston Transportation Department**

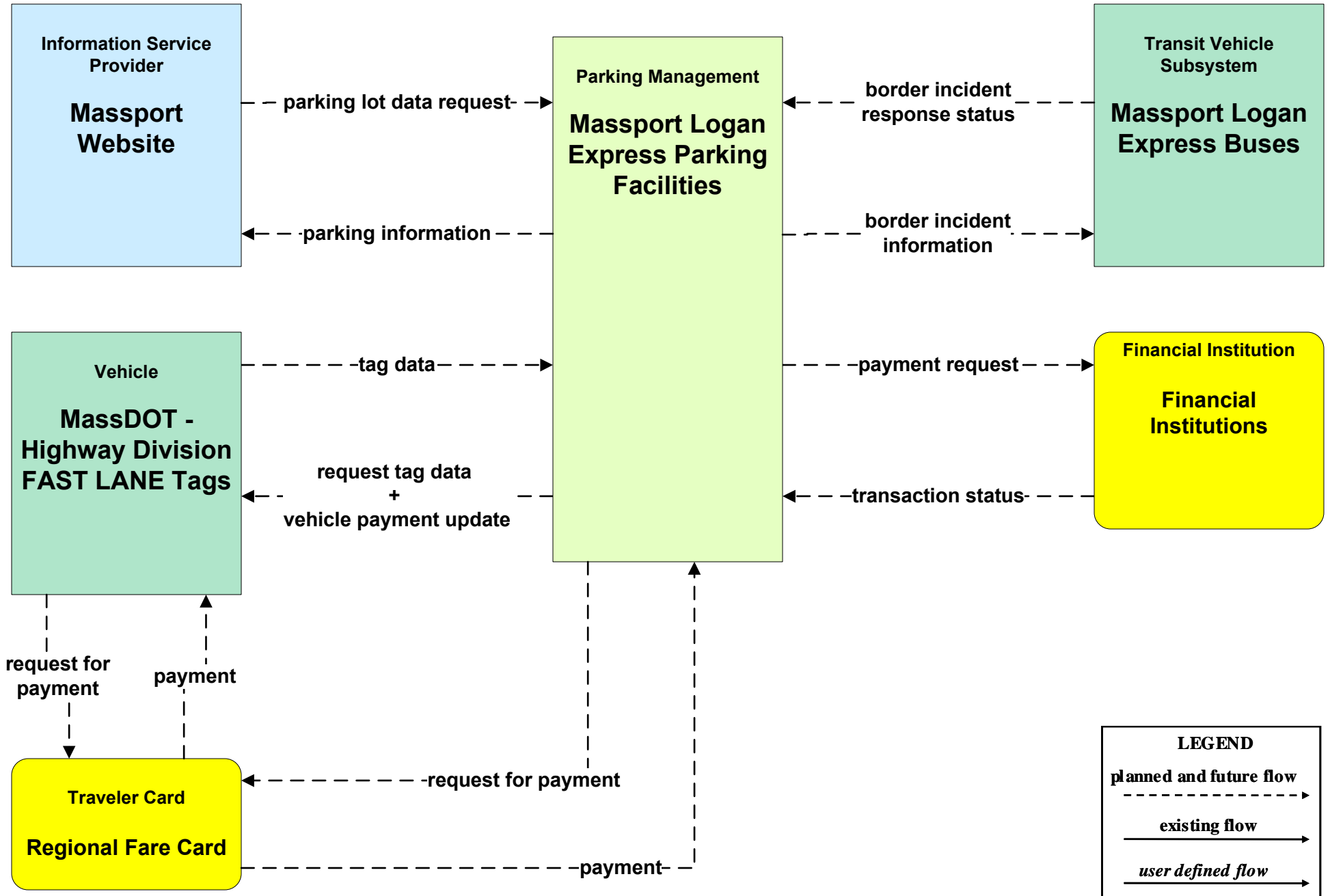


ATMS16 - Parking Facility Management MassPort Logan Parking Management System

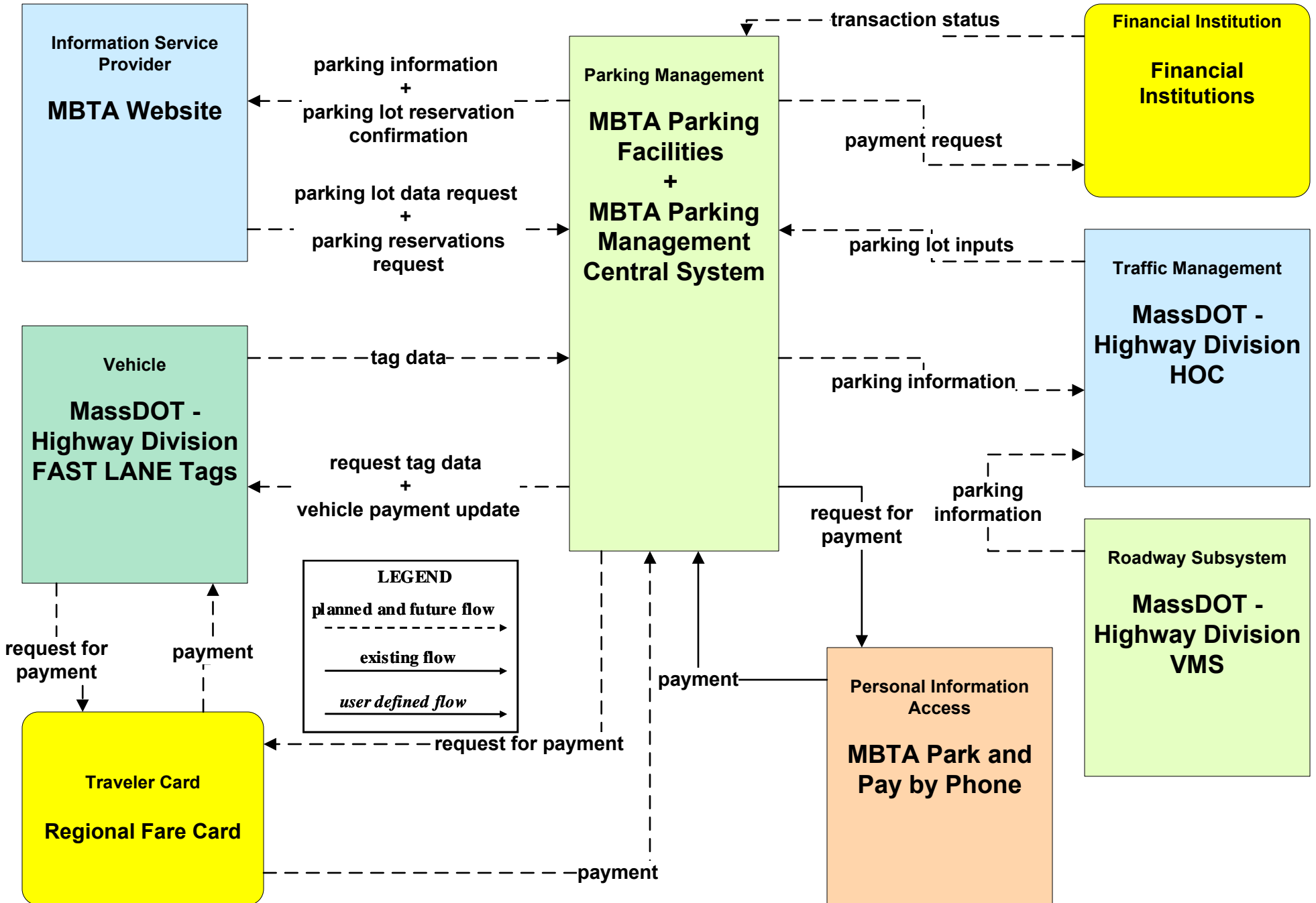


ATMS16 - Parking Facility Management

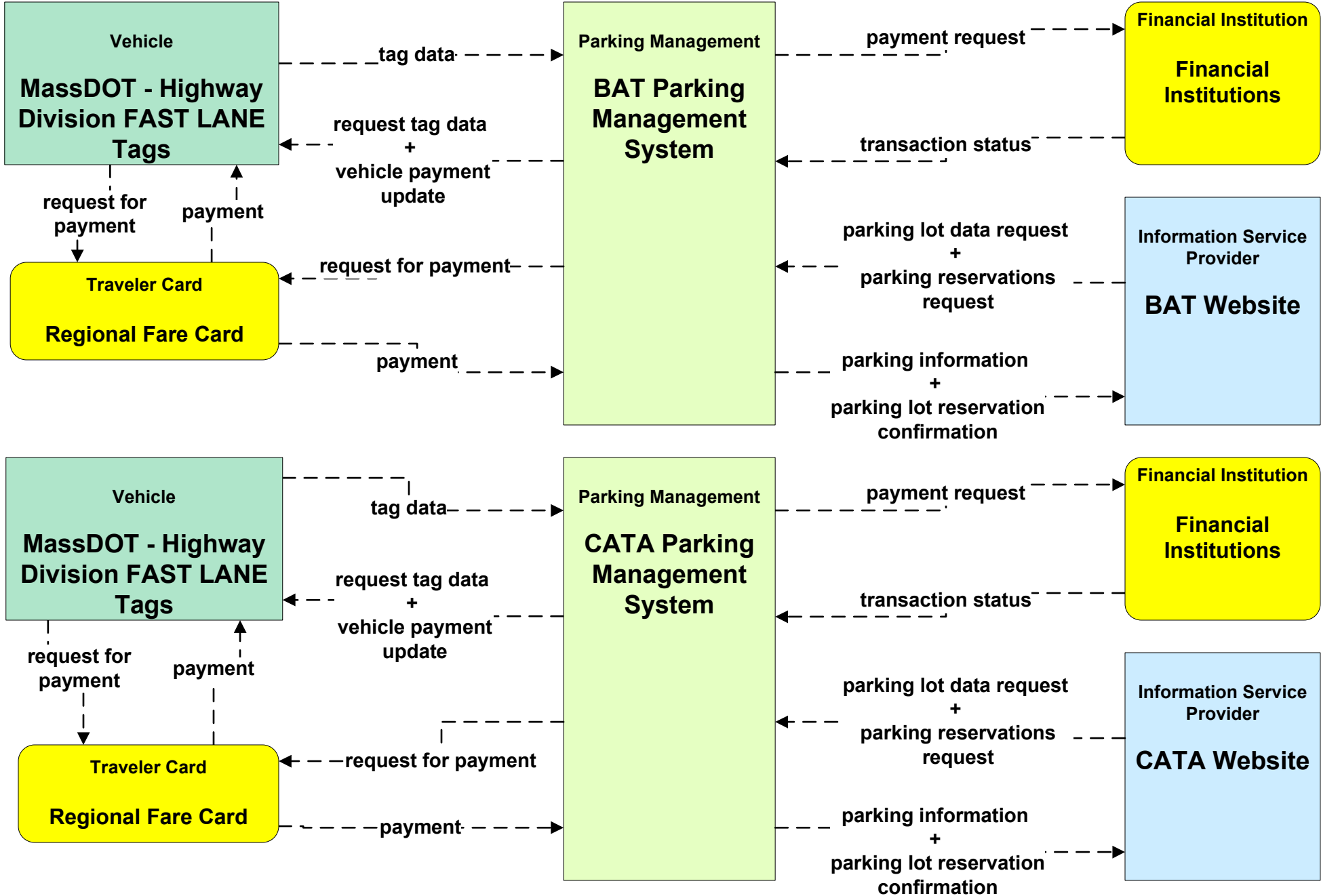
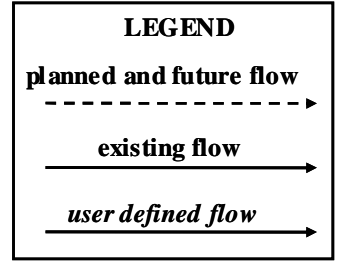
MassPort Logan Express Parking Facilities



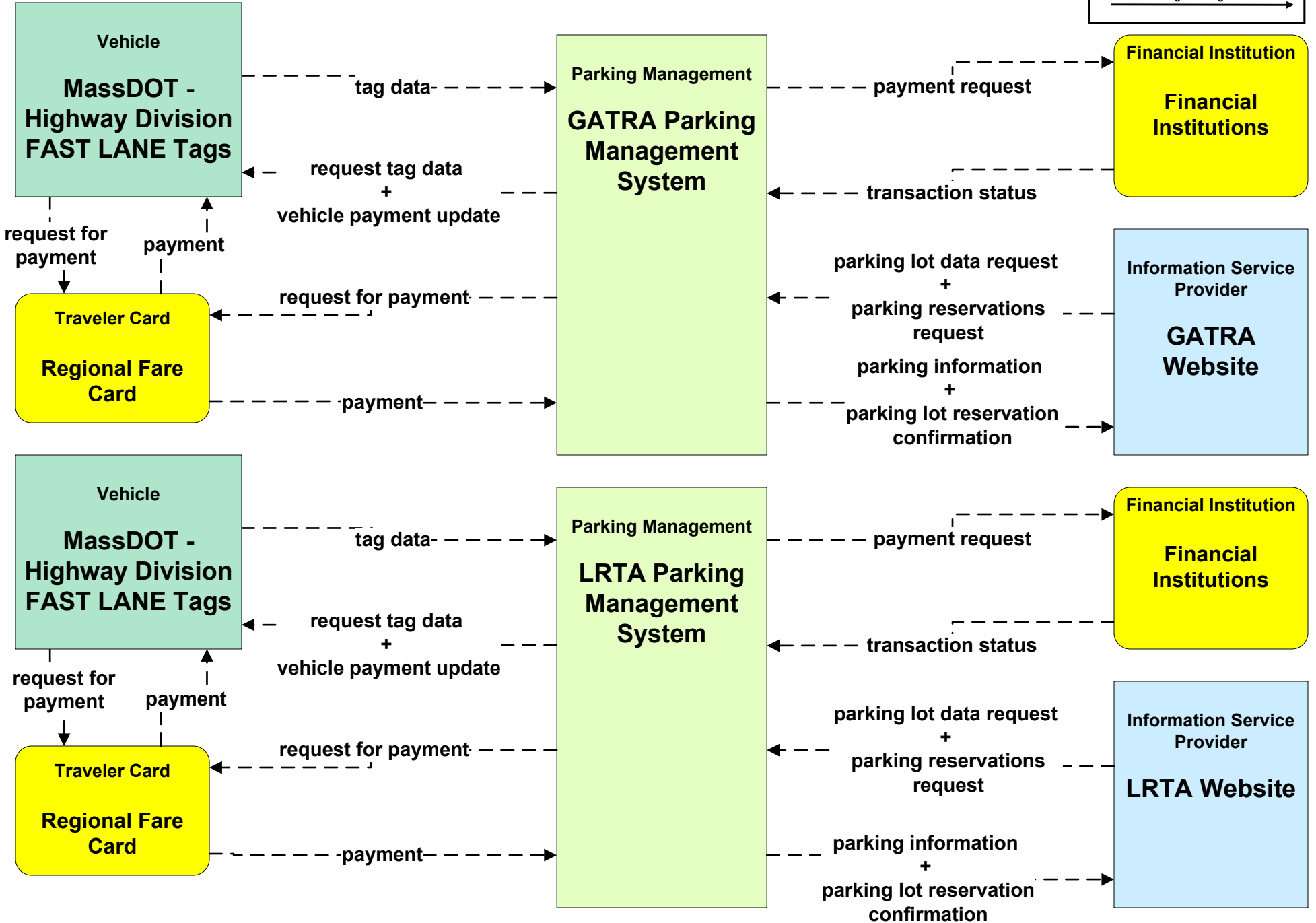
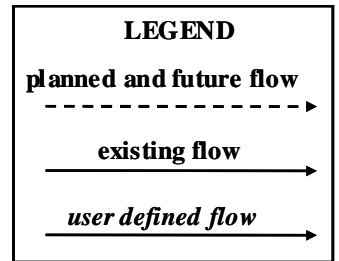
ATMS16 - Parking Facility Management MBTA Parking Management System



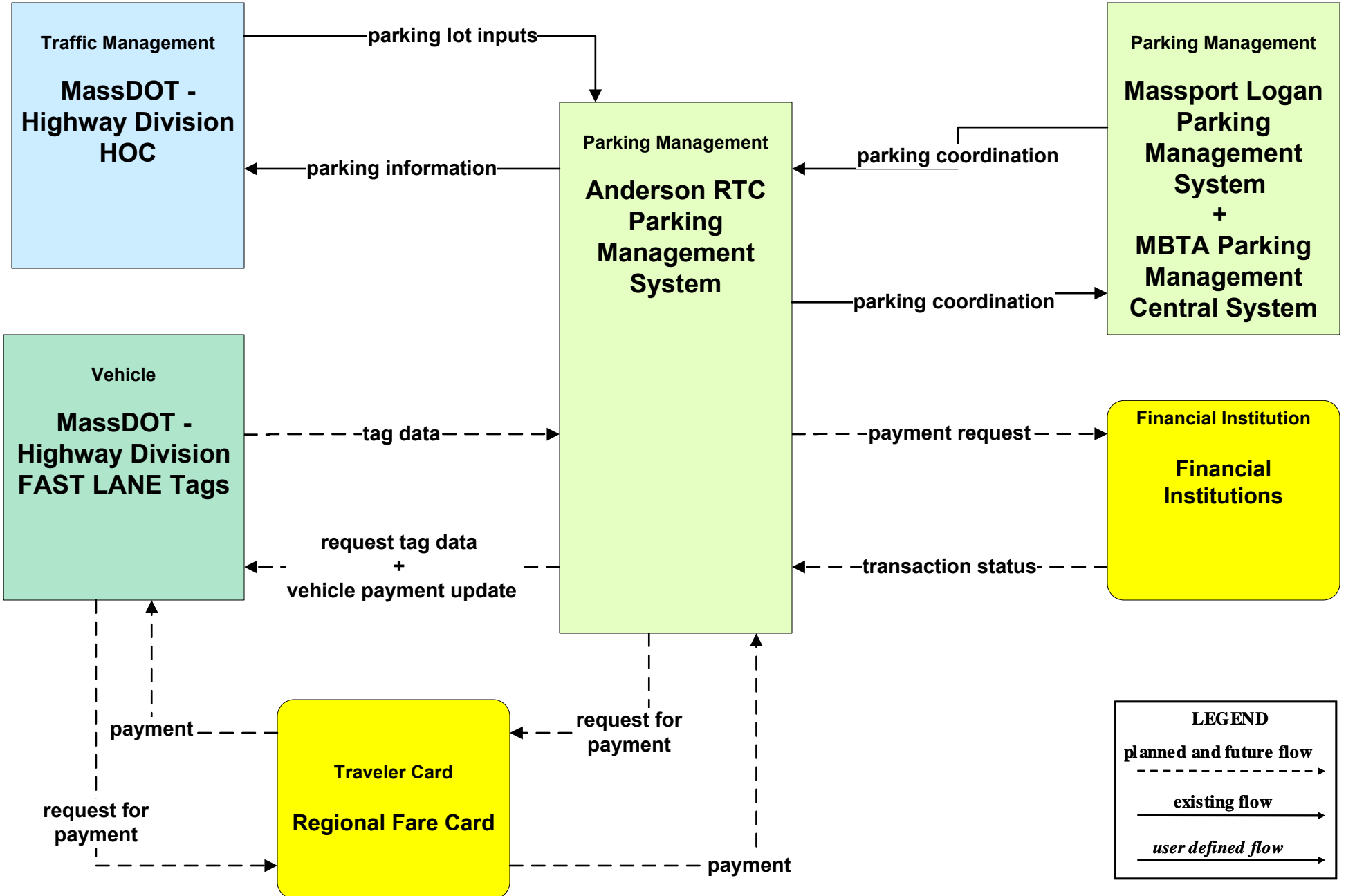
ATMS16 - Parking Facility Management RTA (1 of 2)



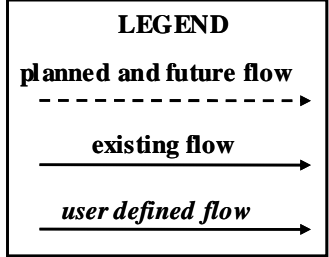
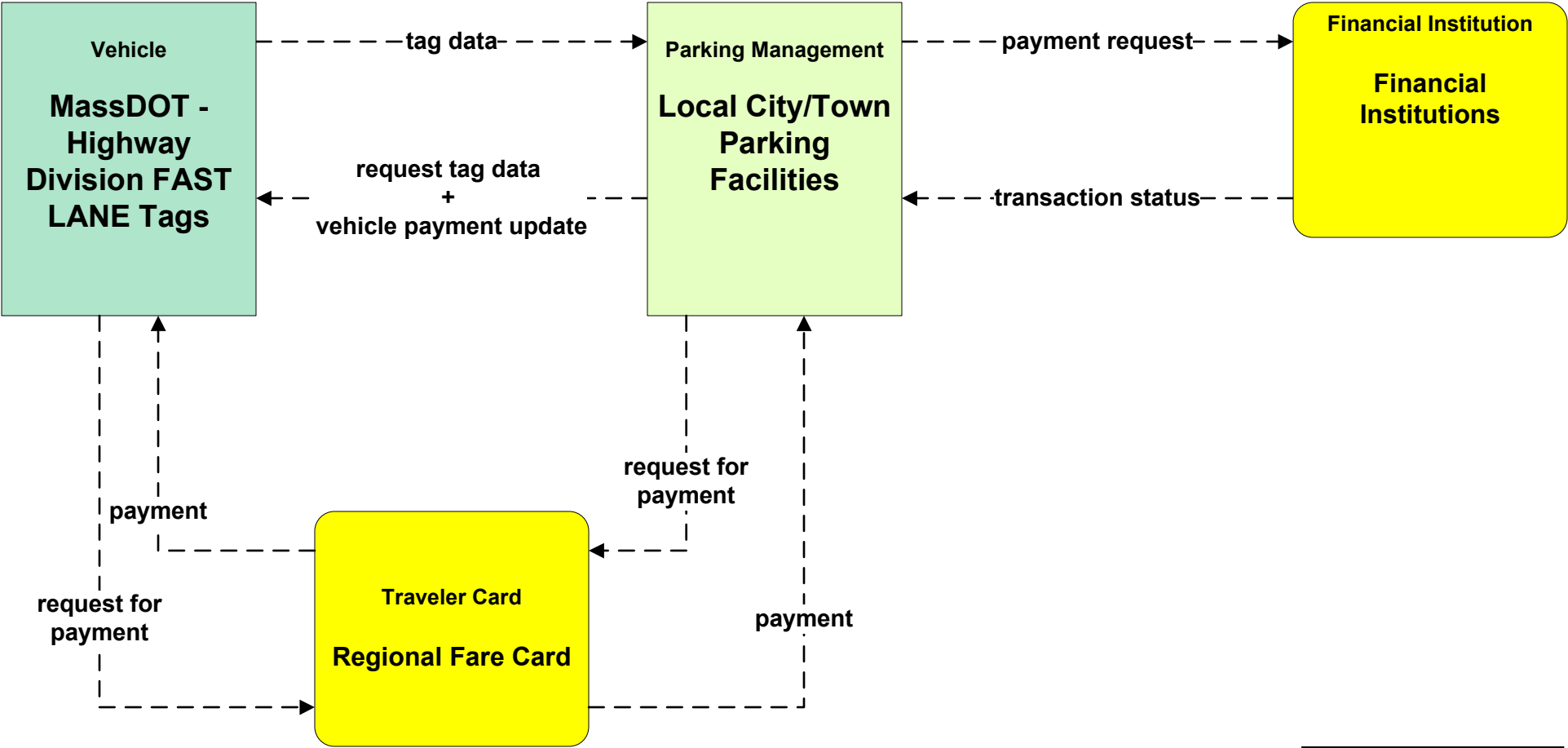
ATMS16 - Parking Facility Management RTA (2 of 2)



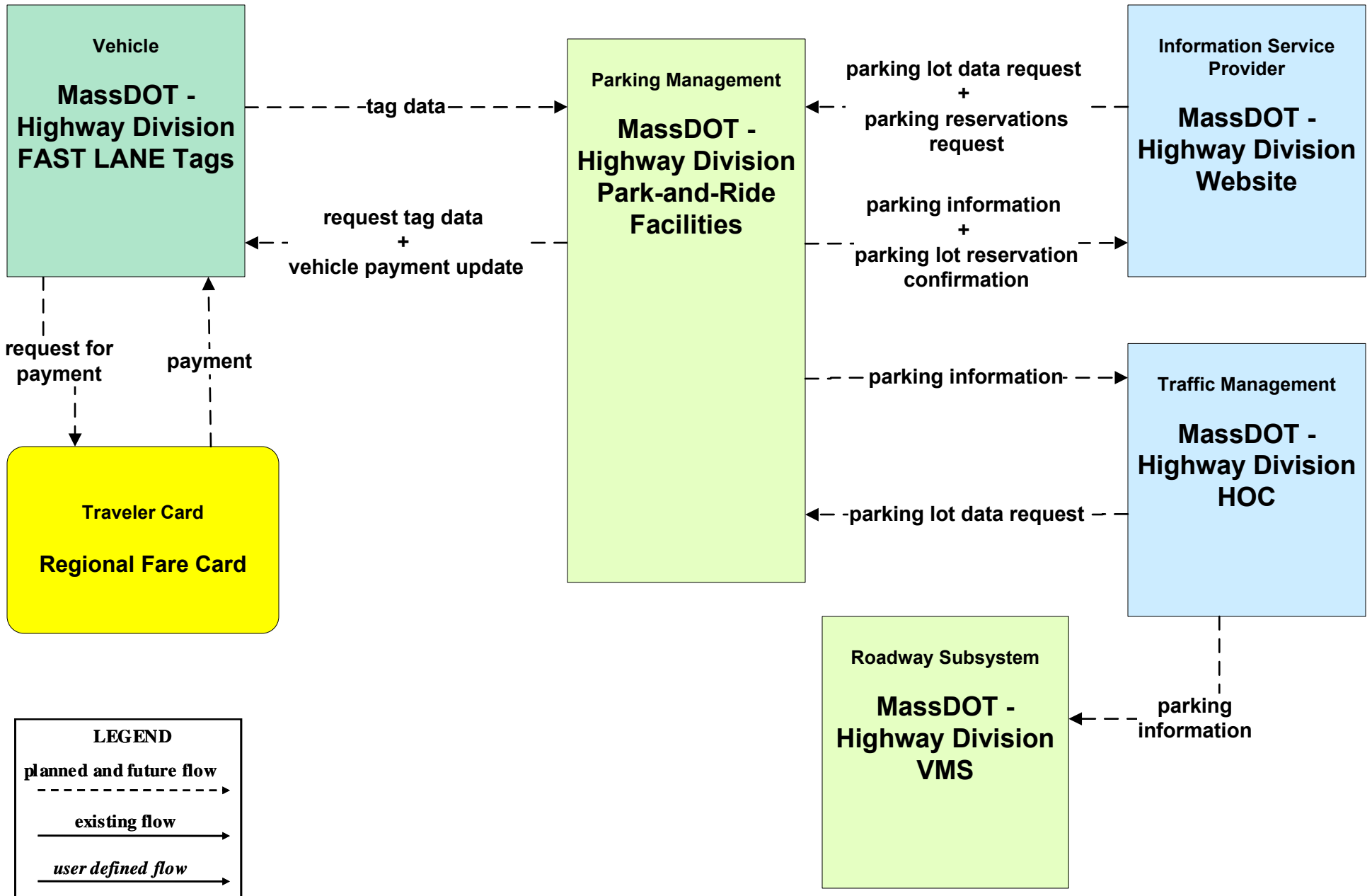
ATMS16 - Parking Facility Management Anderson RTC Parking Management System



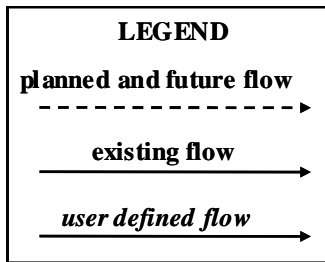
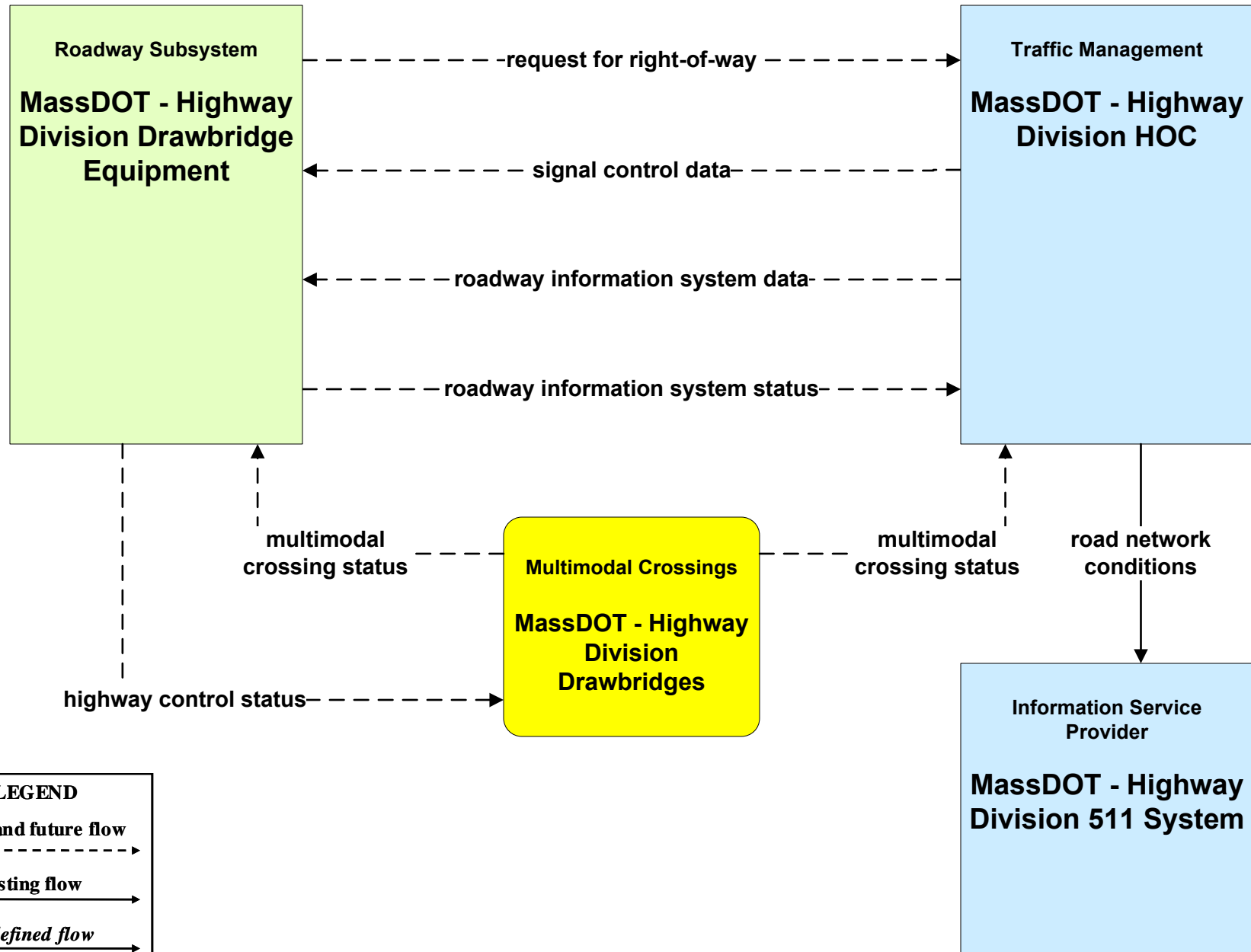
ATMS16 - Parking Facility Management Local Cities/Towns



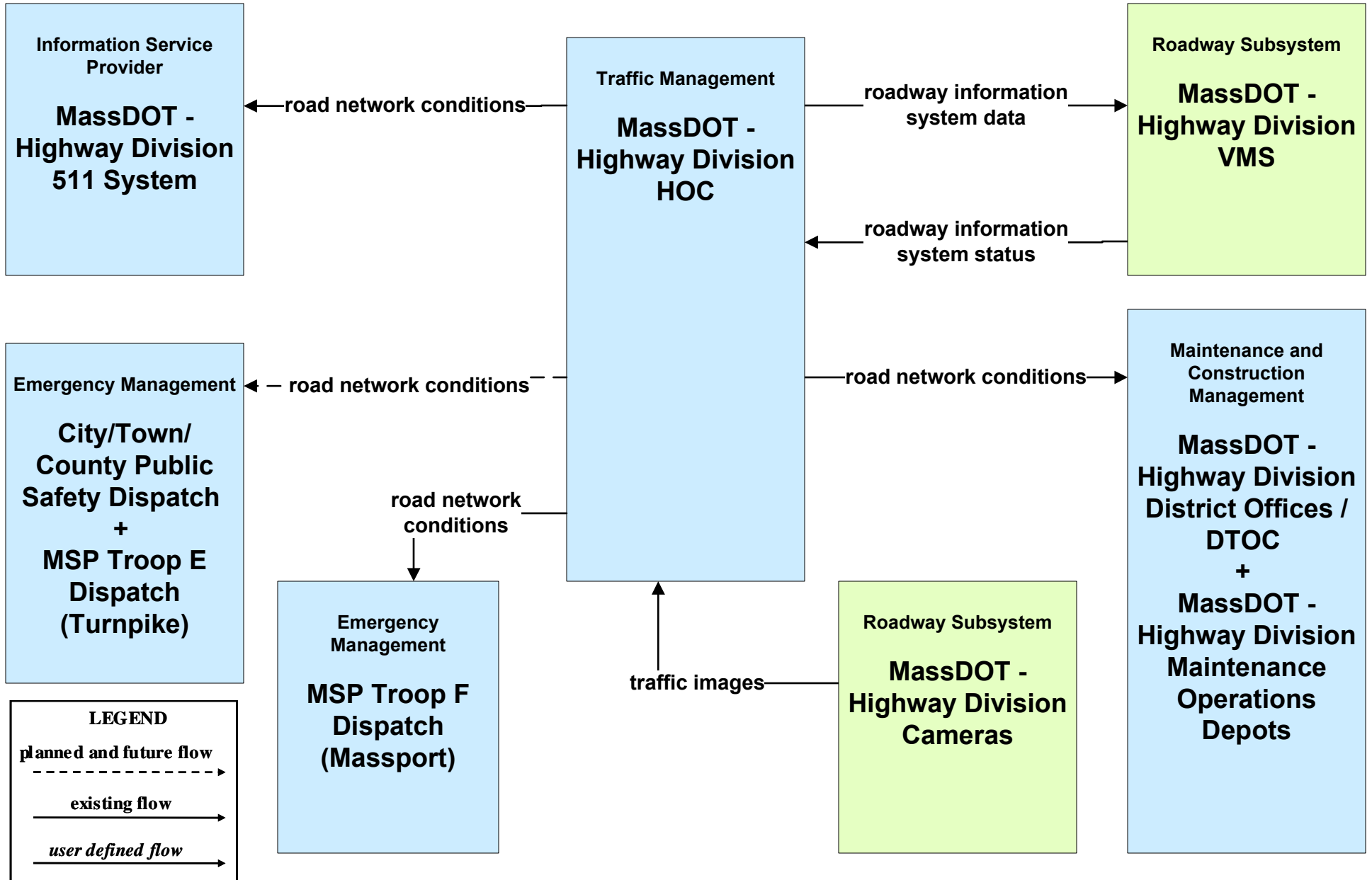
**ATMS16 - Parking Facility Management
MassDOT - Highway Division Park-and-Ride**



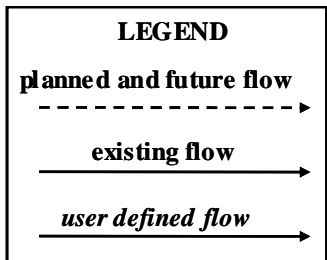
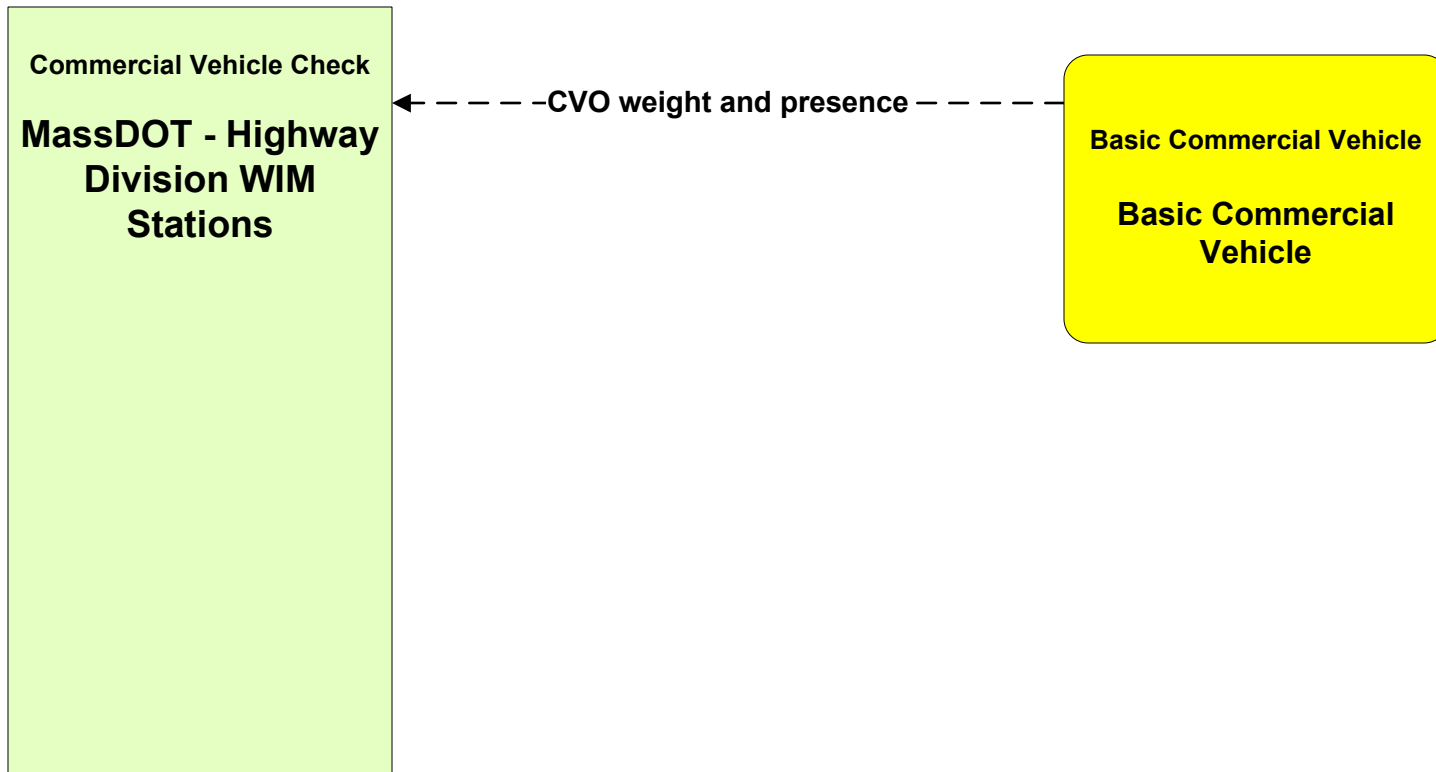
**ATMS20 - Drawbridge Management
MassDOT - Highway Division**



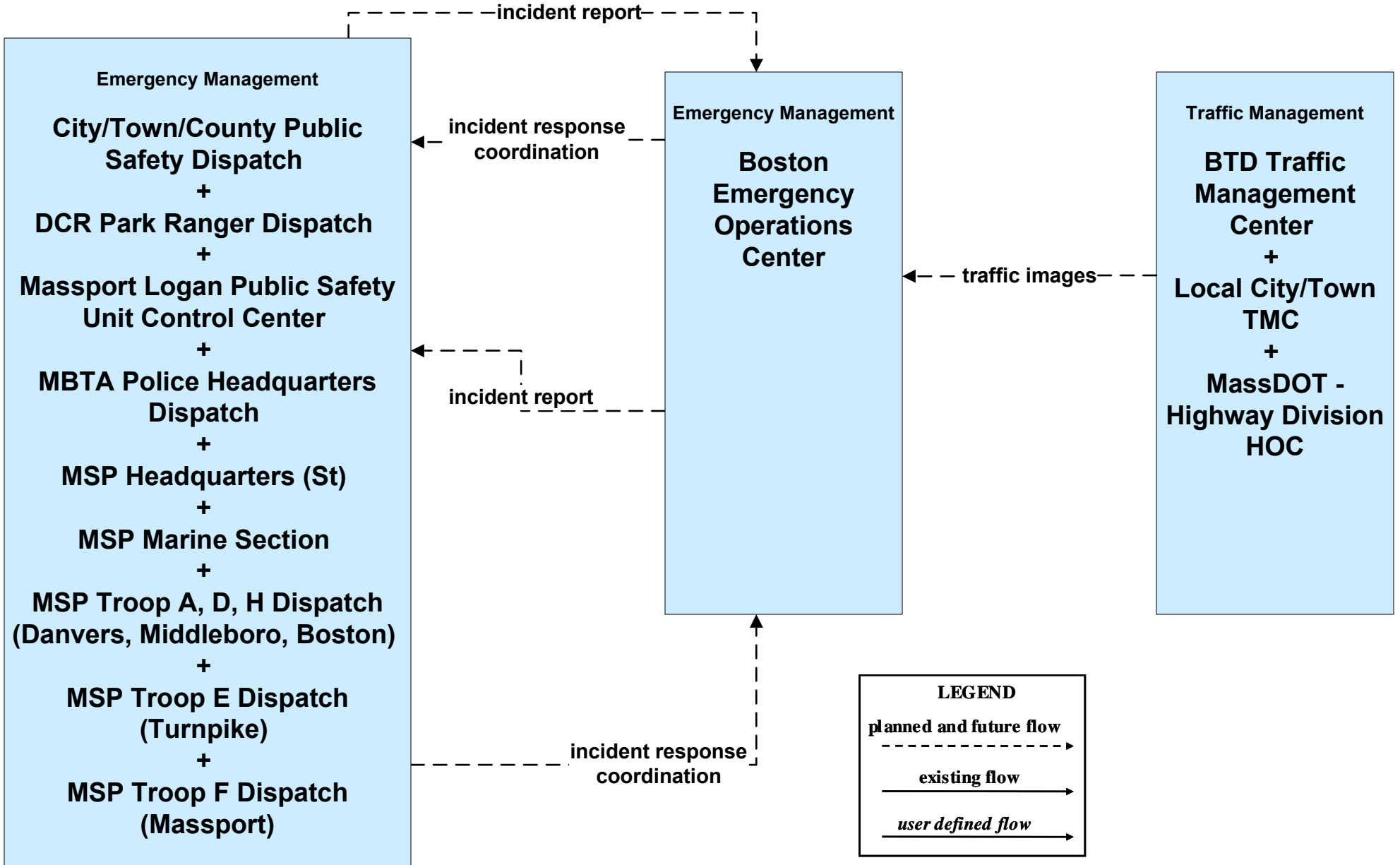
**ATMS21 - Road Closure Management
MassDOT - Highway Division**



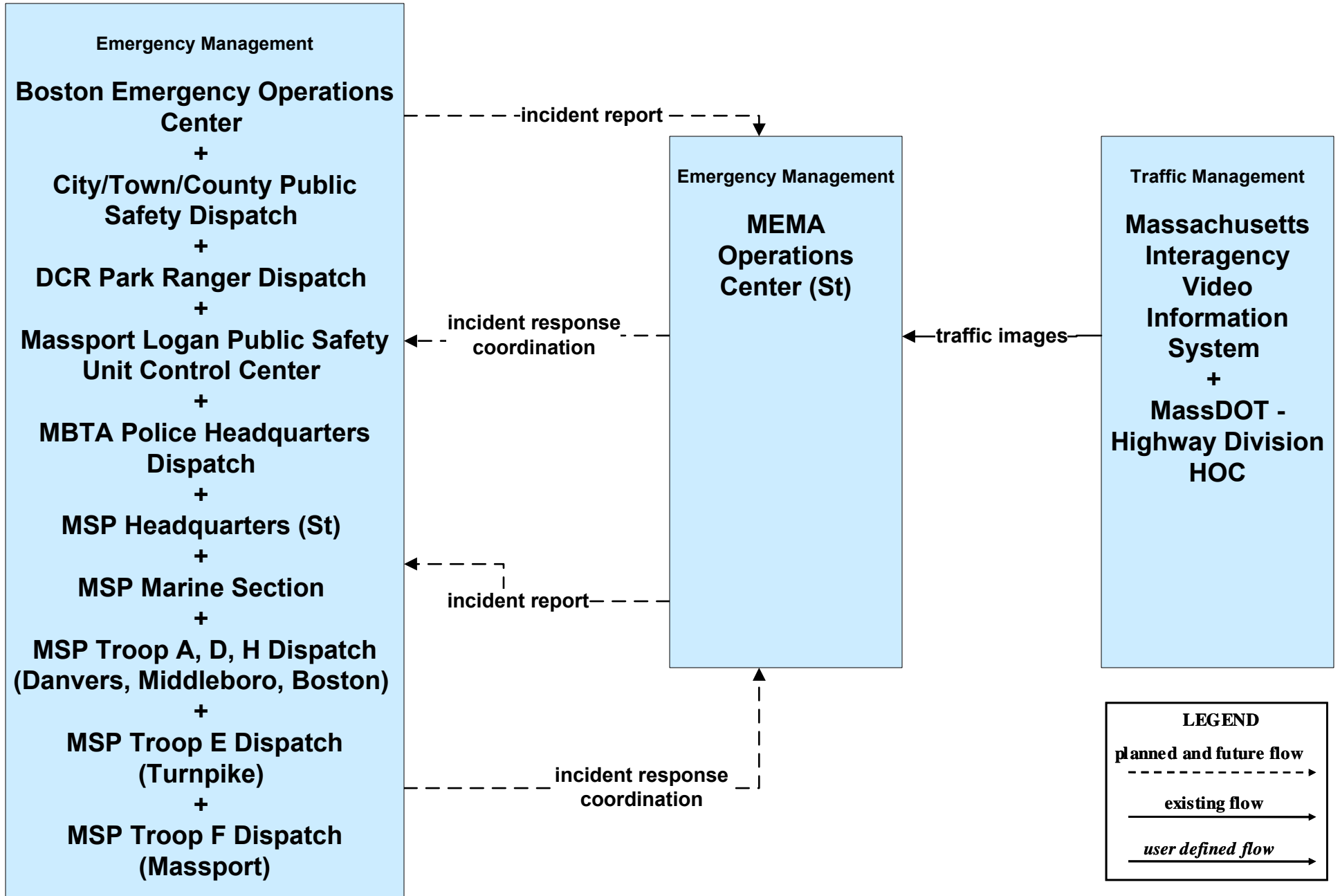
**CVO06 - Weigh-In-Motion
MassDOT - Highway Division**



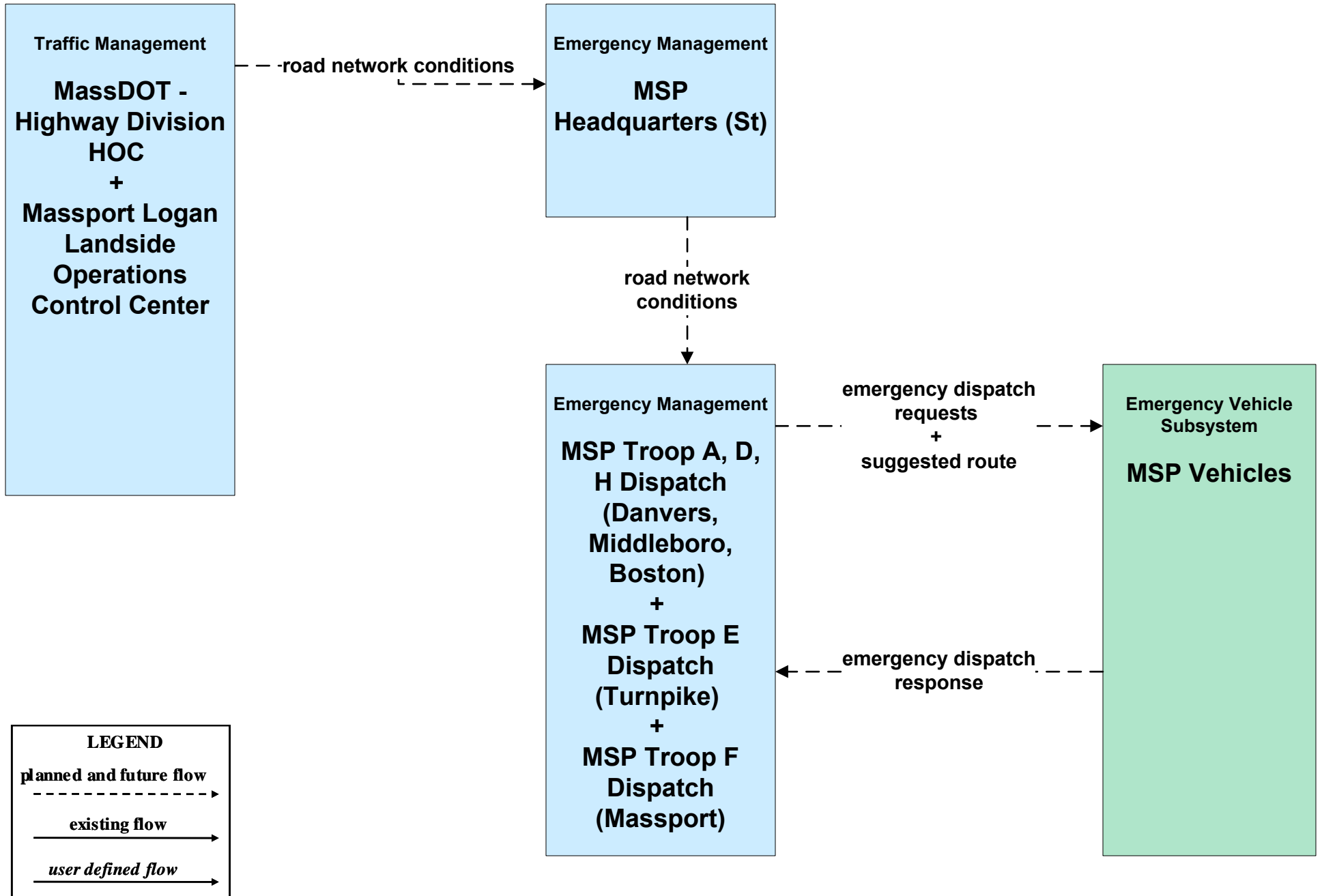
**EM01 - Emergency Response Coordination
Boston Emergency Operations Center**



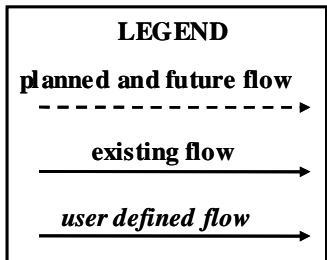
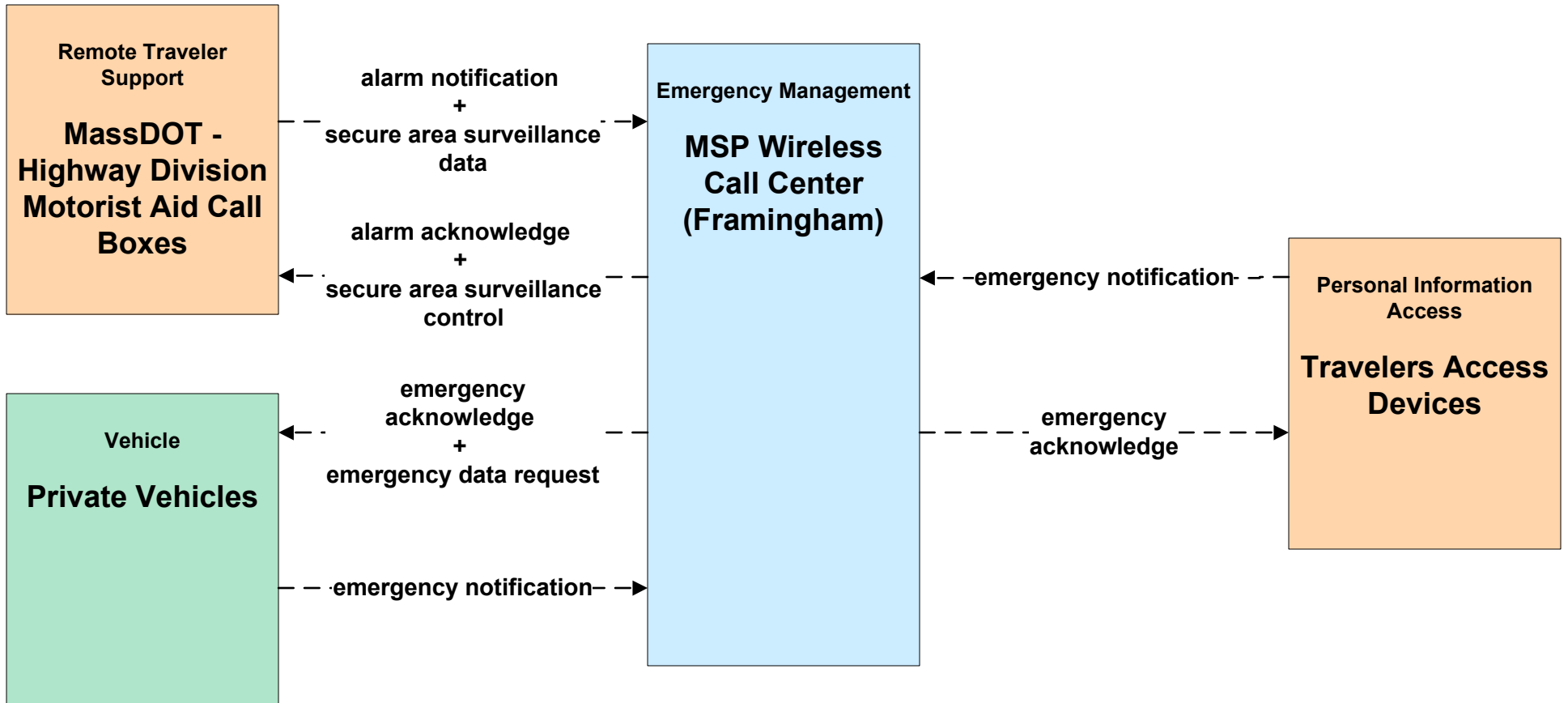
**EM01 - Emergency Response Coordination
MEMA**



EM02 - Emergency Routing MSP

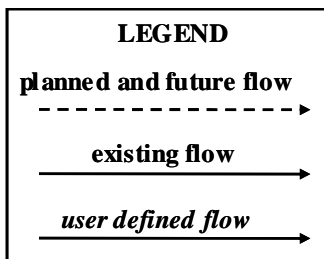
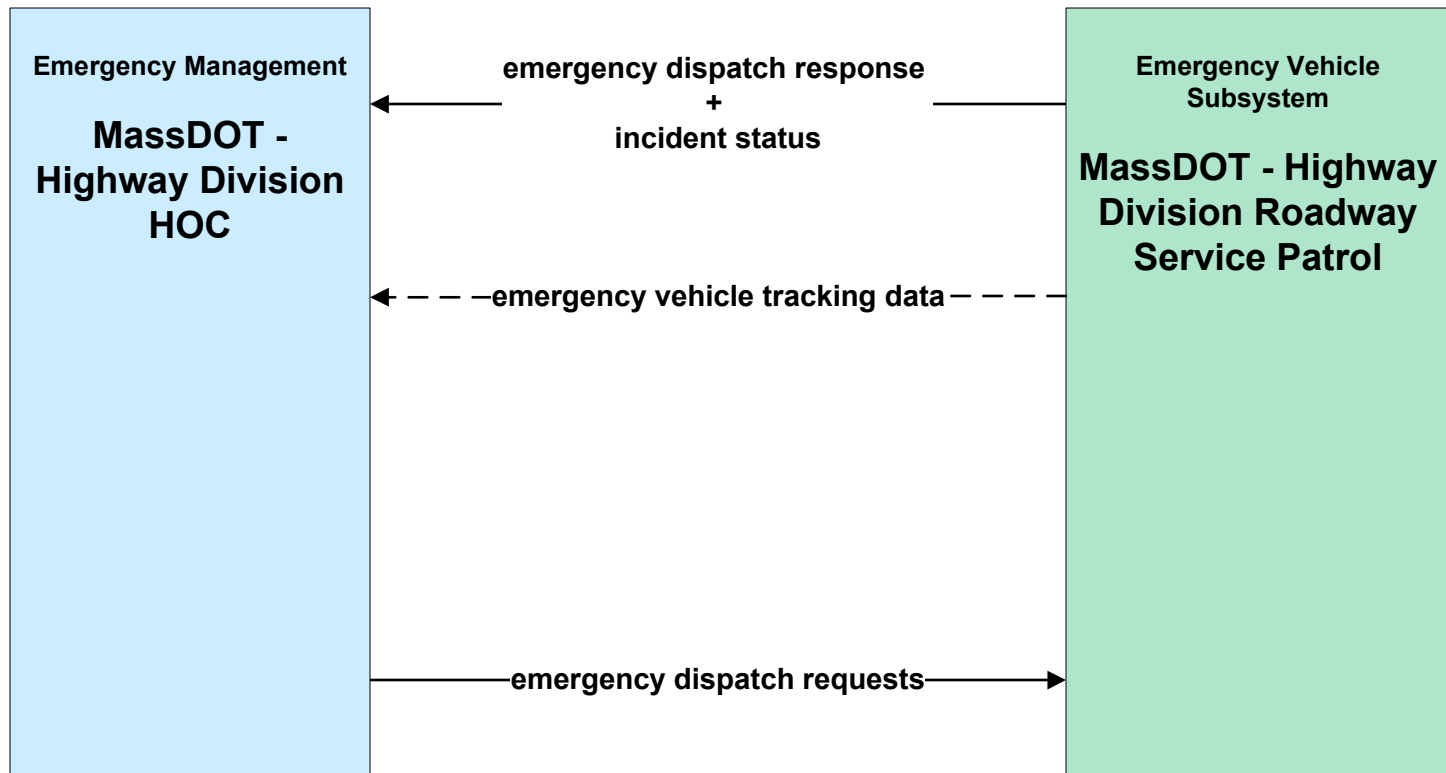


EM03 - Mayday Support MSP Wireless Call Center

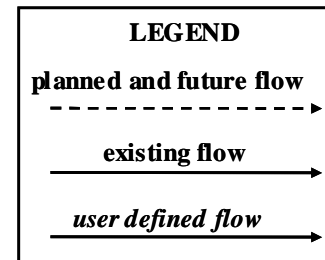
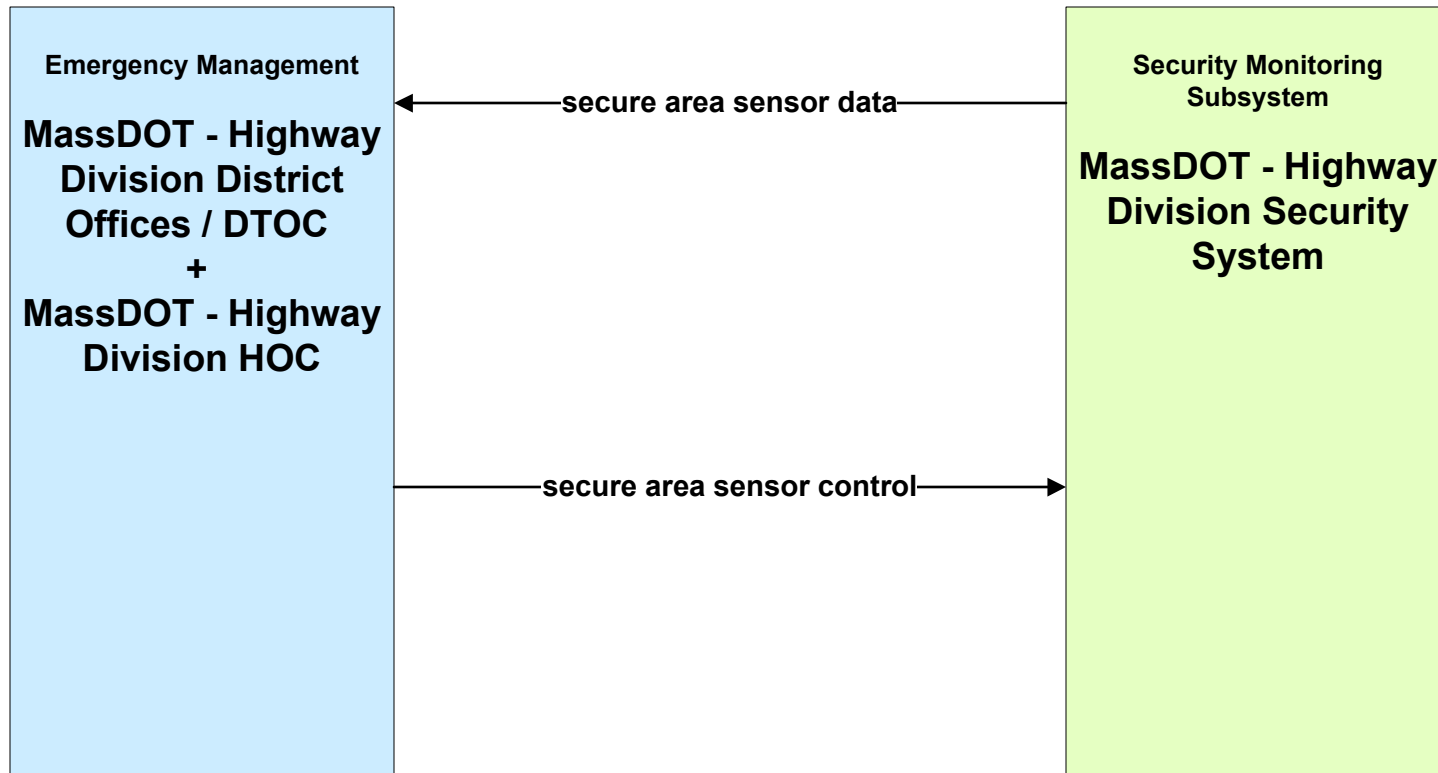


Depending if PSAP will accept data messages from their clients.

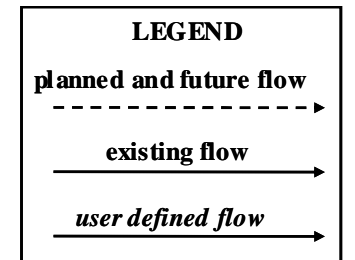
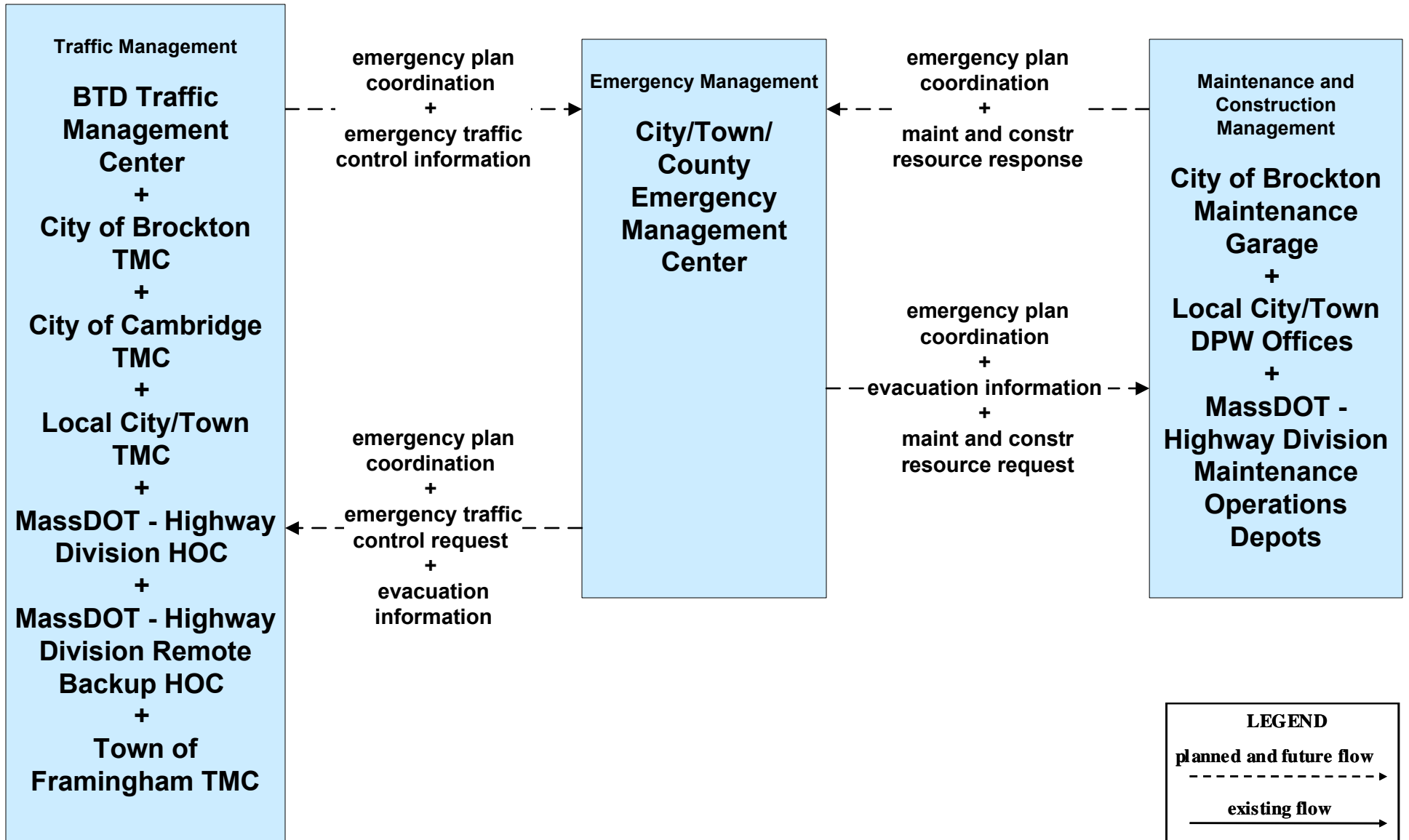
**EM04 - Roadway Service Patrols
MassDOT - Highway Division**



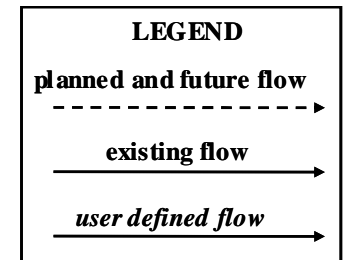
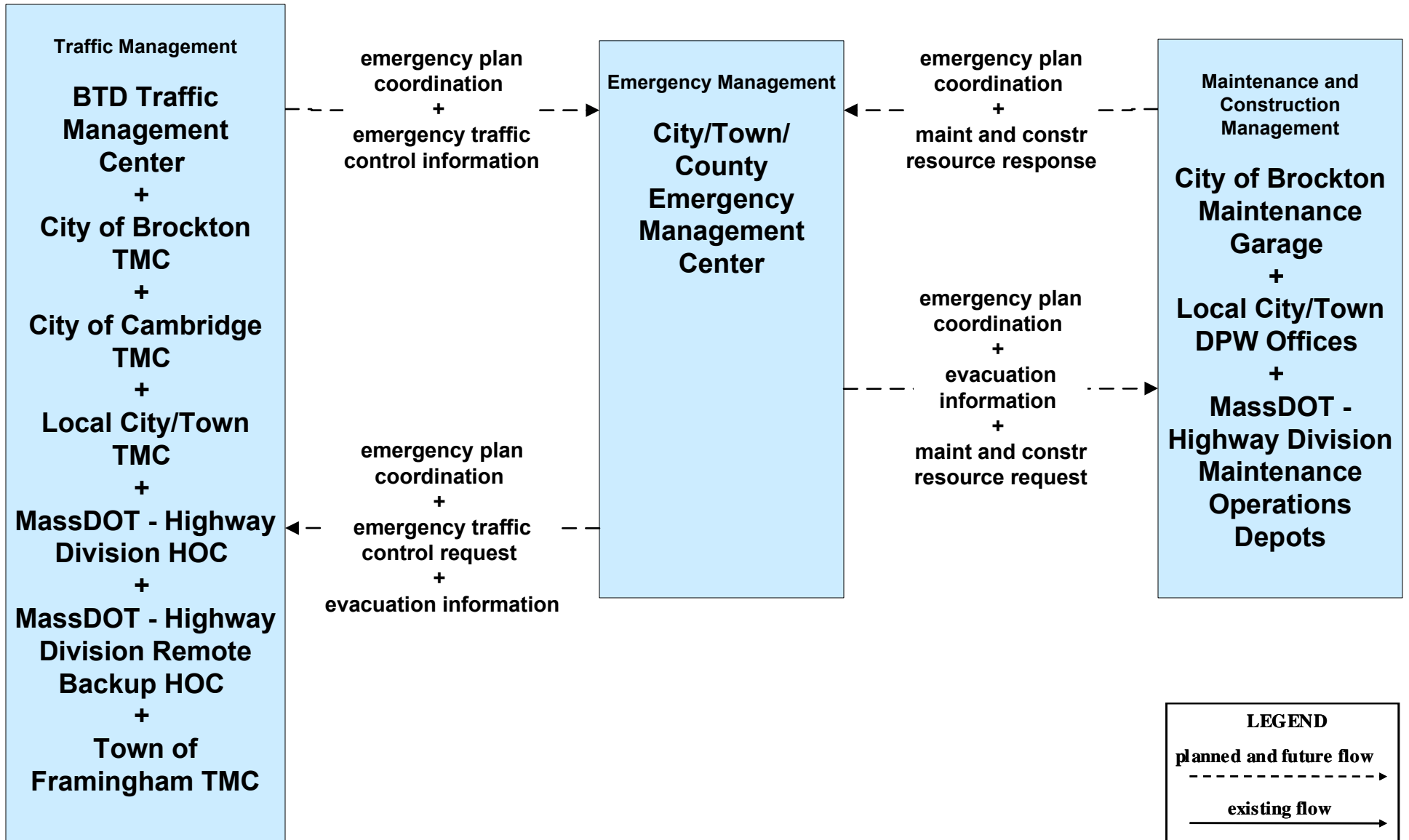
**EM05 - Transportation Infrastructure Protection
MassDOT - Highway Division**



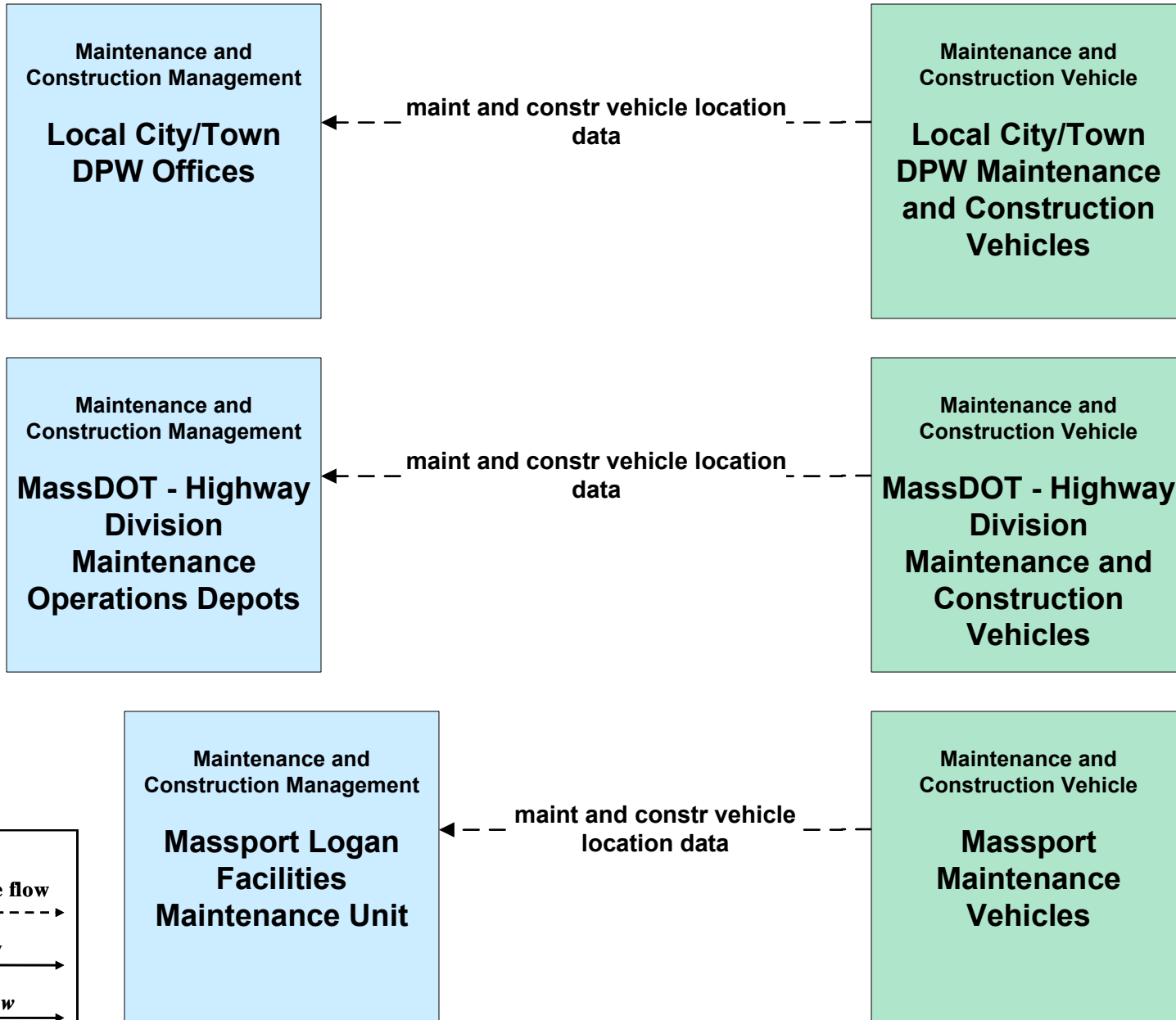
EM08 - Disaster Response
City/Town/County Emergency Management Center (1 of 2)



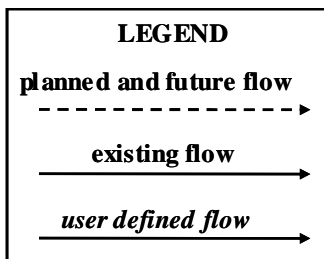
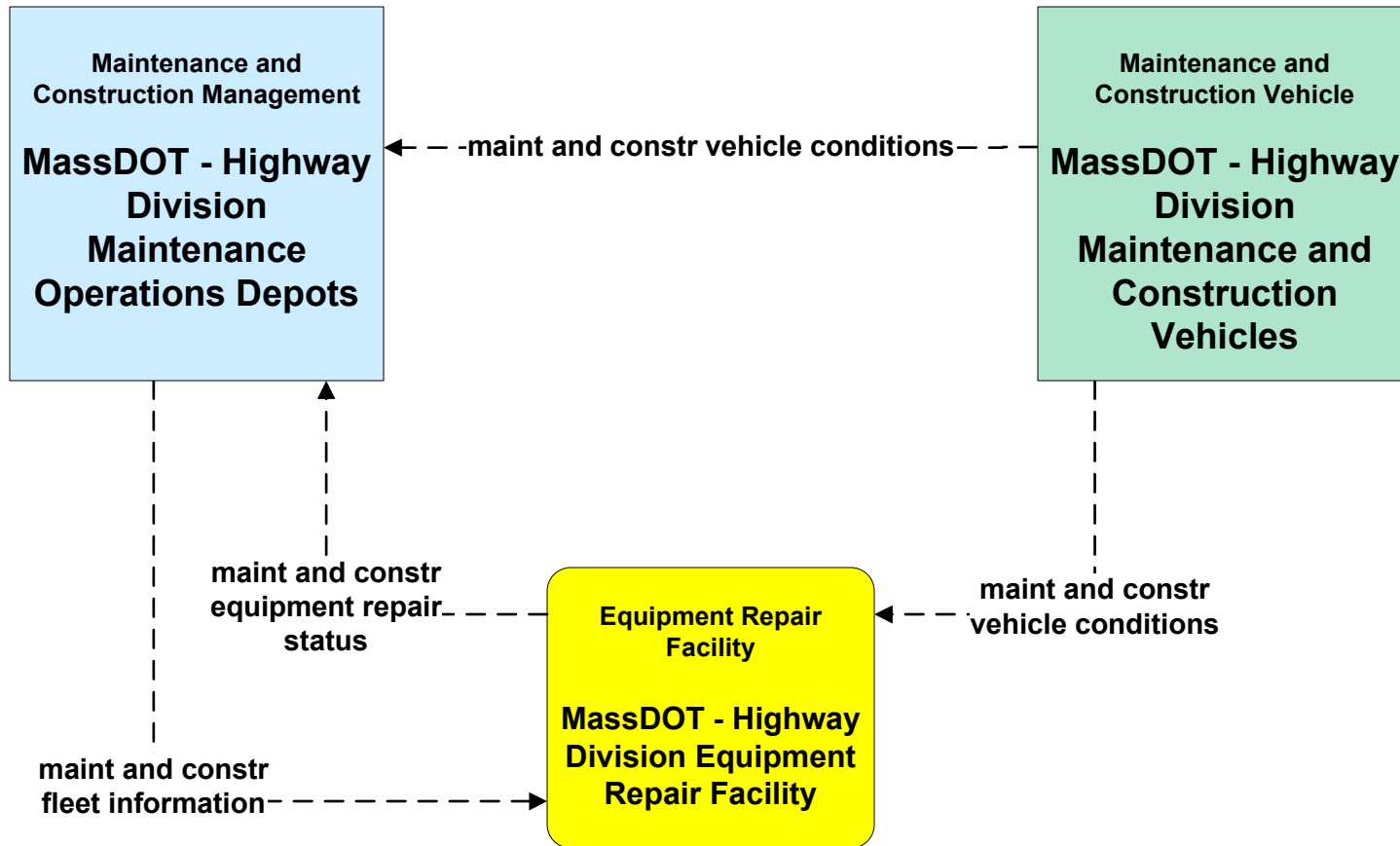
**EM09 - Evacuation and Reentry Management
City/Town/County Emergency Management Center (1 of 2)**



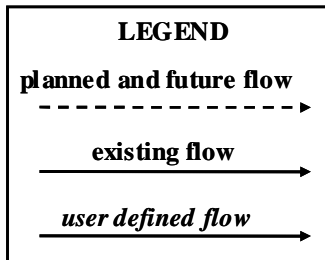
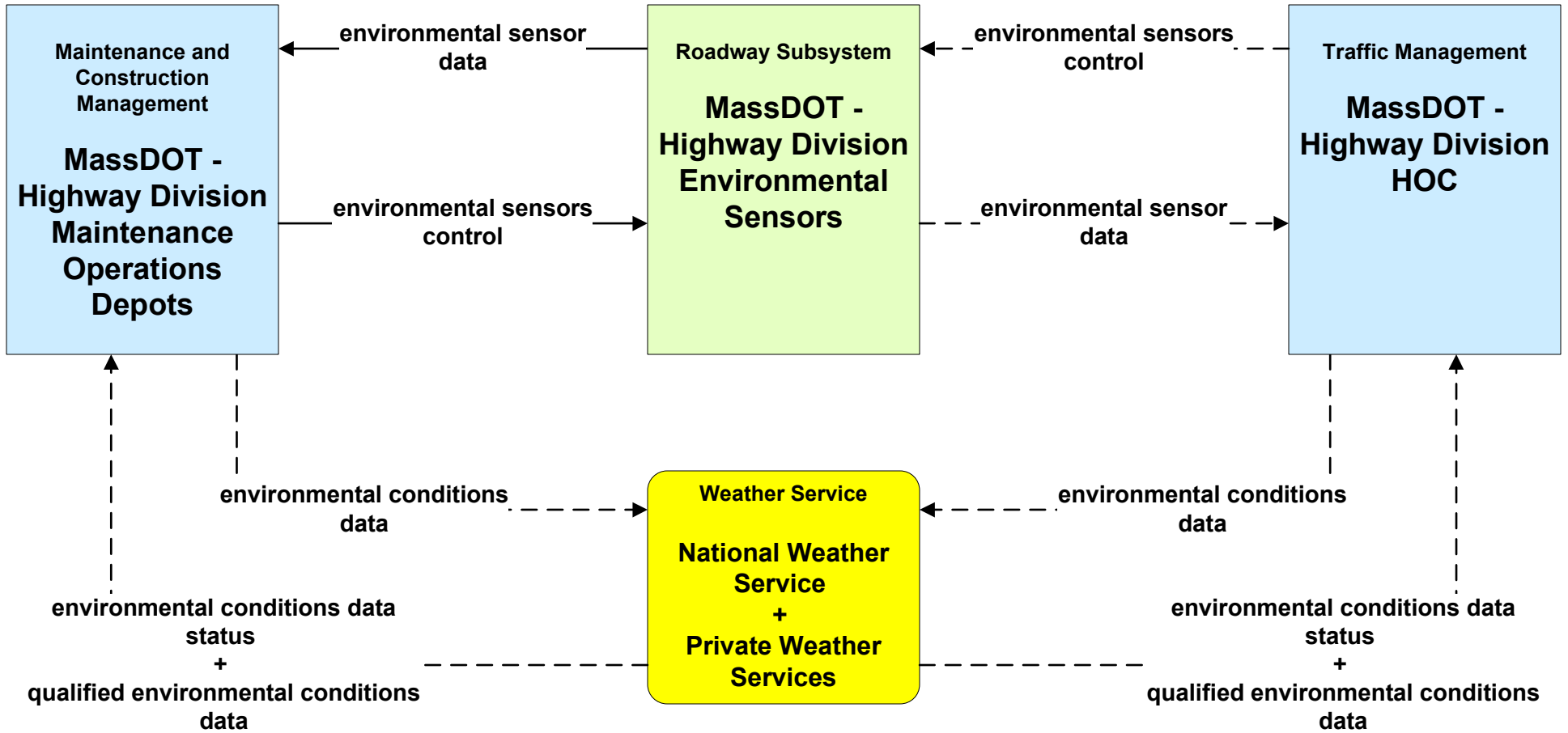
MC01 - Maintenance and Construction Vehicle Tracking
Local Cities/Towns and MassDOT - Highway Division



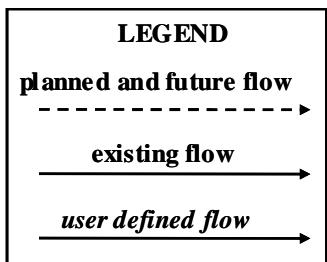
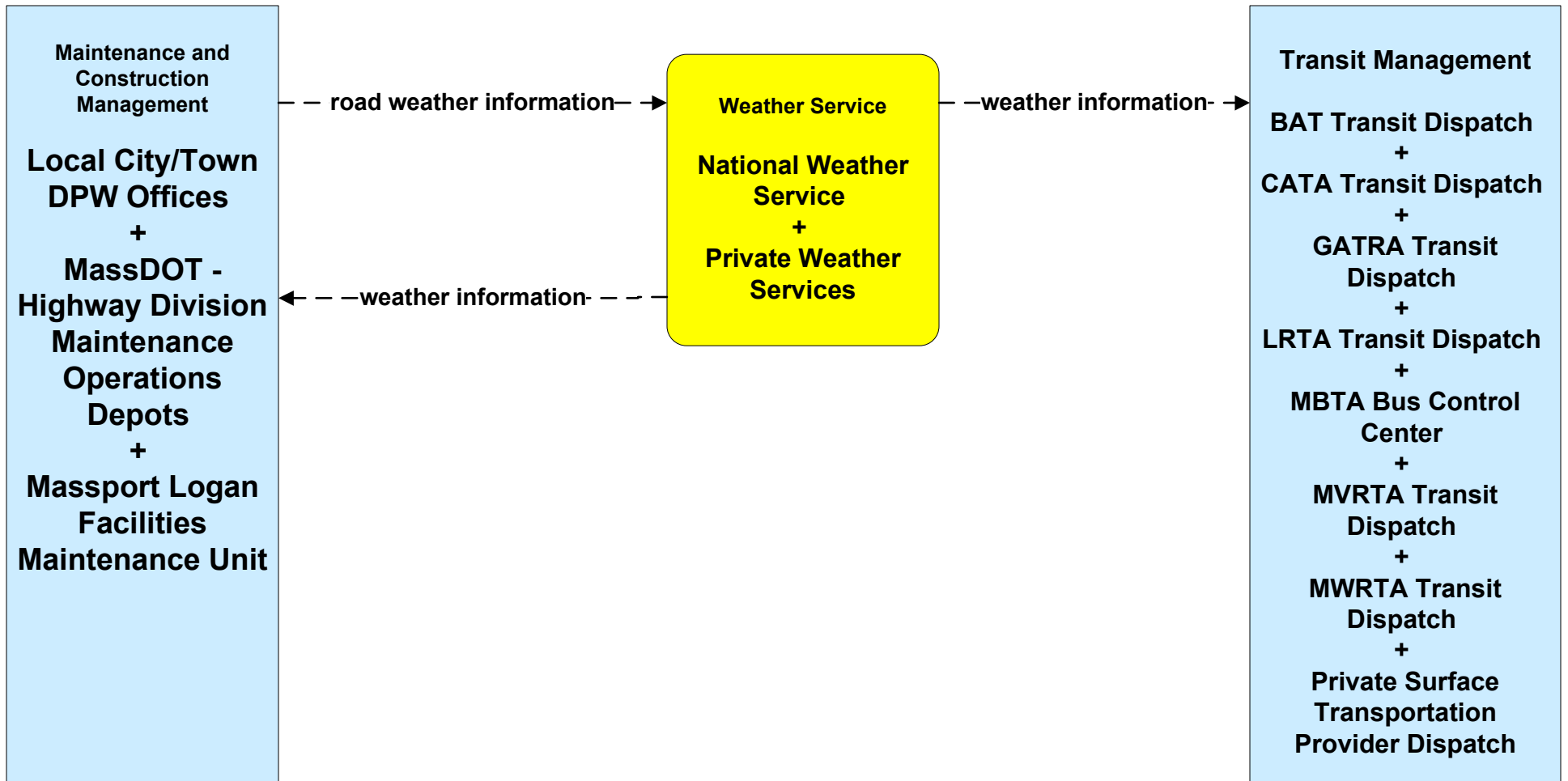
MC02 - Maintenance and Construction Vehicle Maintenance
MassDOT - Highway Division



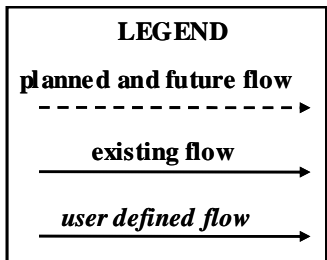
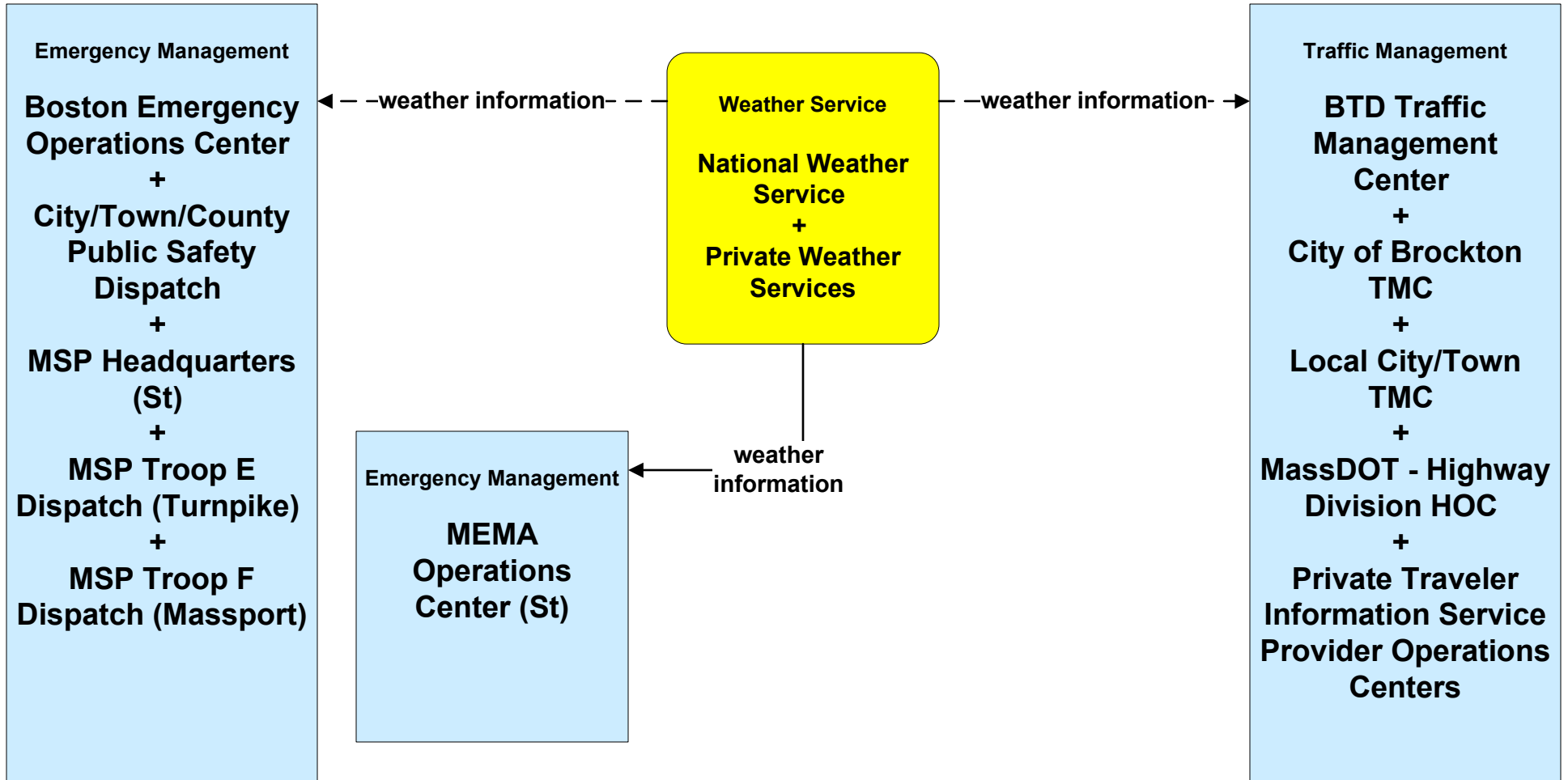
**MC03 - Road Weather Data Collection
MassDOT - Highway Division**



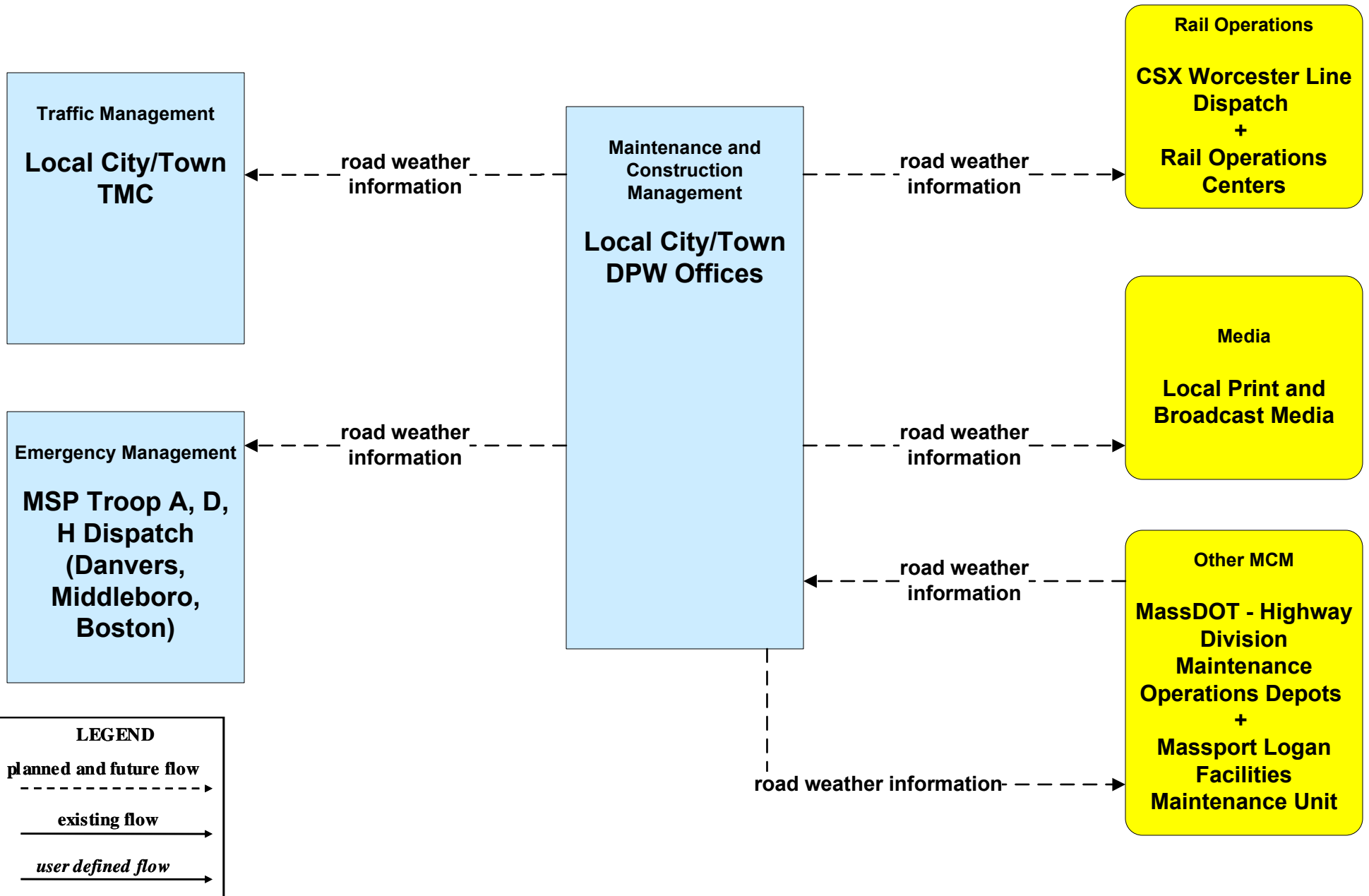
**MC04 - Weather Information Processing and Distribution
Private and National Weather Services (1 of 2)**



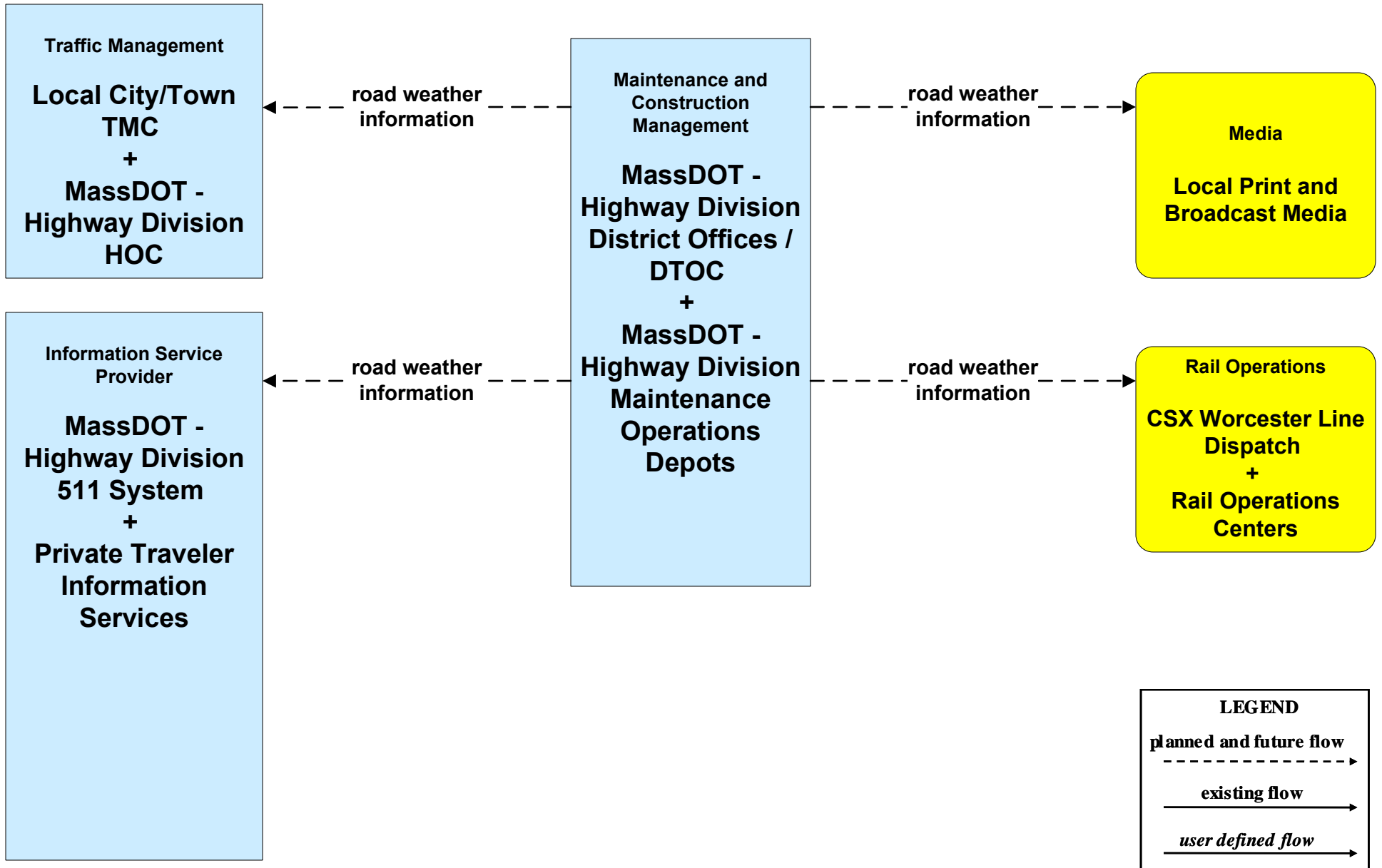
**MC04 - Weather Information Processing and Distribution
Private and National Weather Services (2 of 2)**



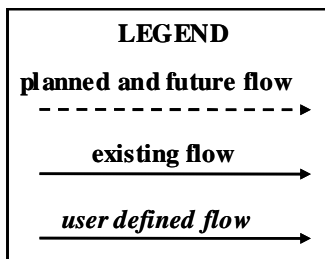
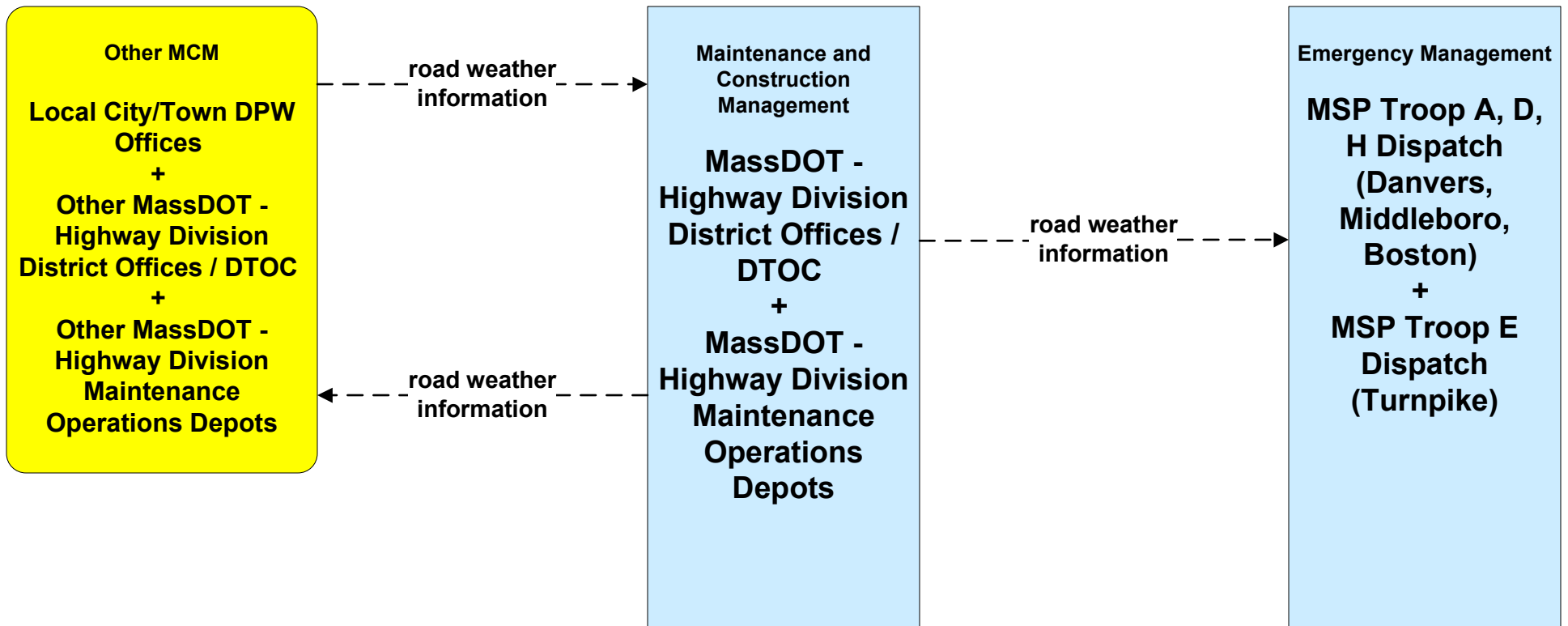
**MC04 - Weather Information Processing and Distribution
Local Cities/Towns**



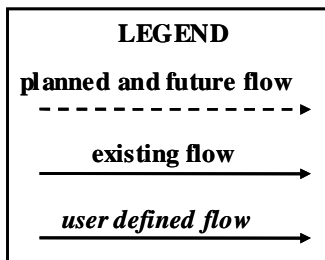
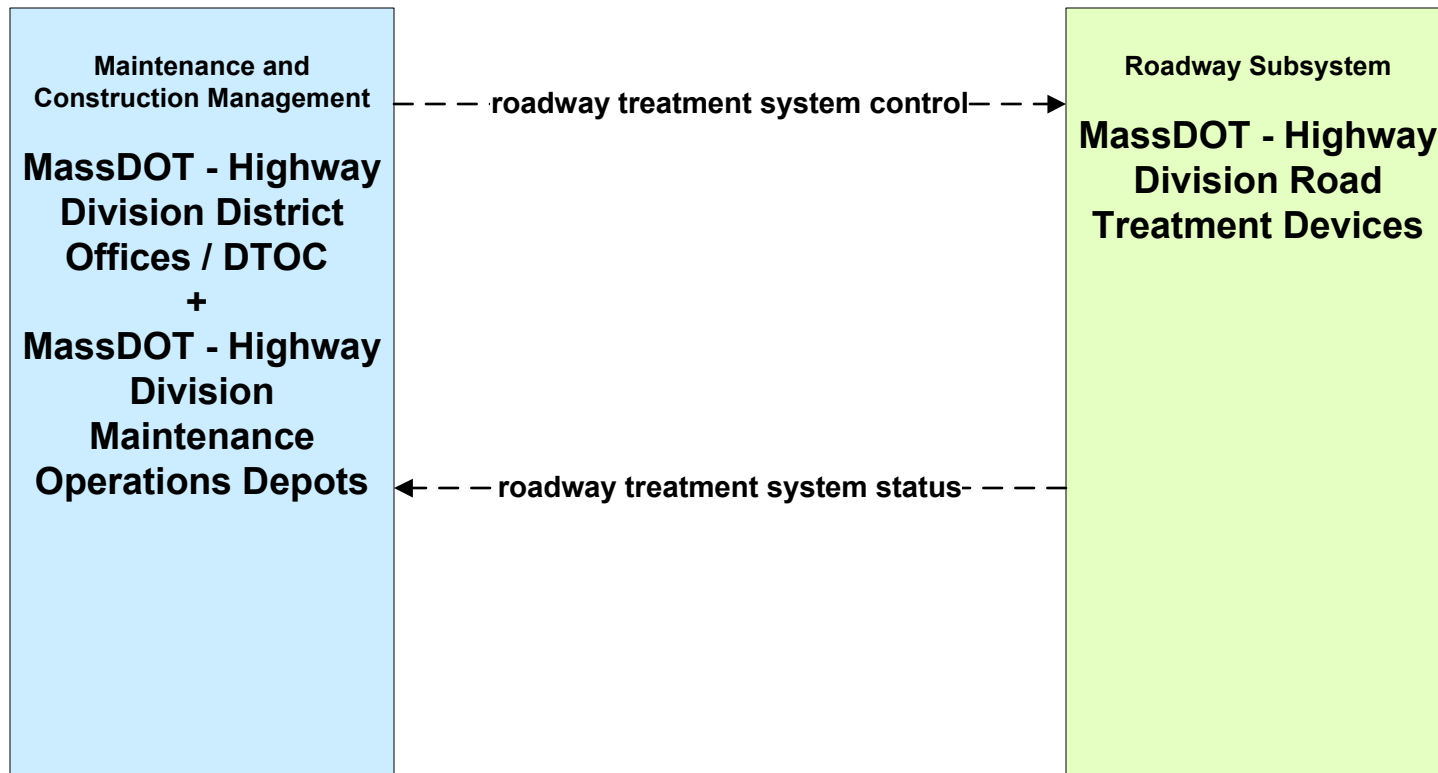
**MC04 - Weather Information Processing and Distribution
MassDOT - Highway Division (1 of 2)**



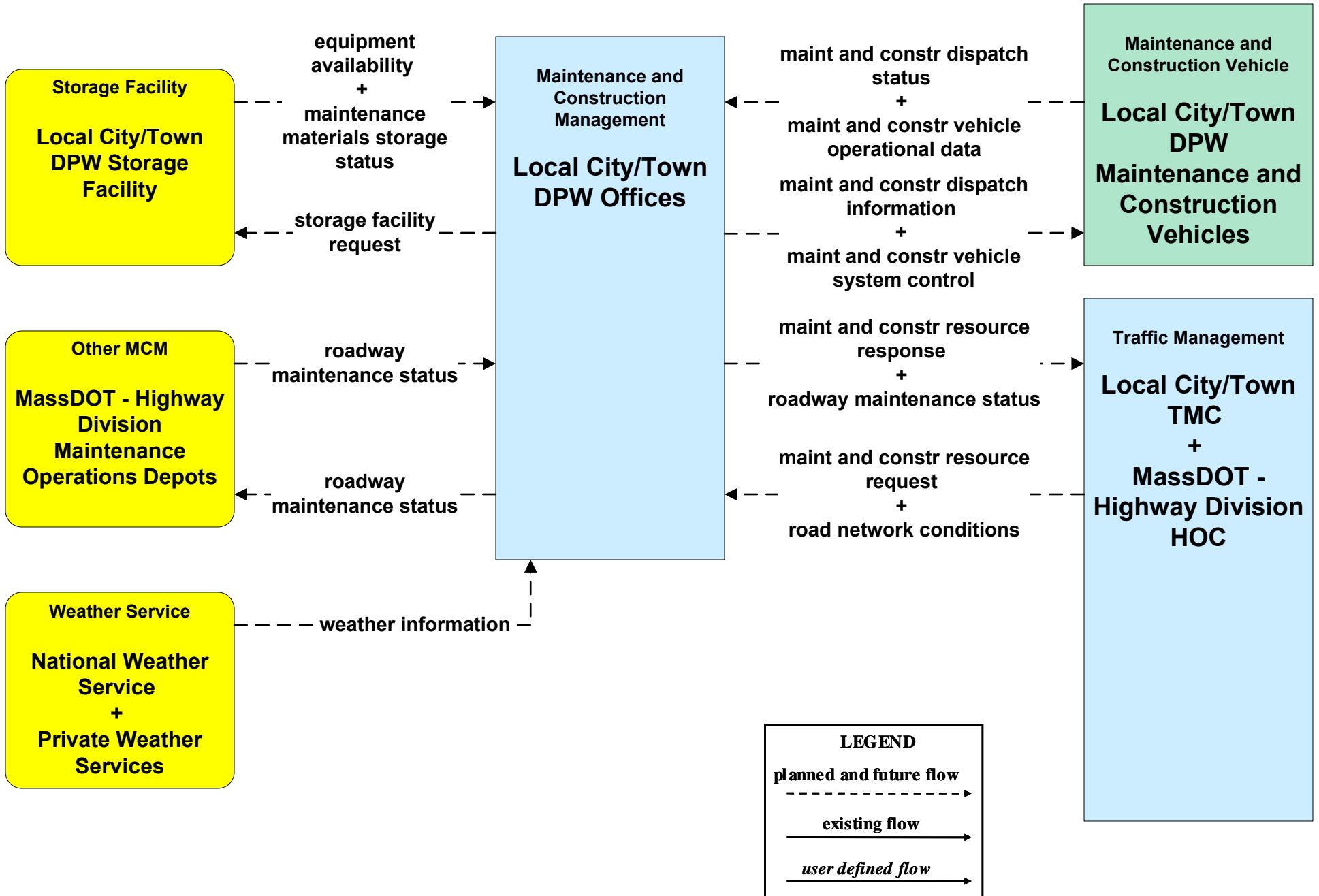
**MC04 - Weather Information Processing and Distribution
MassDOT - Highway Division (2 of 2)**



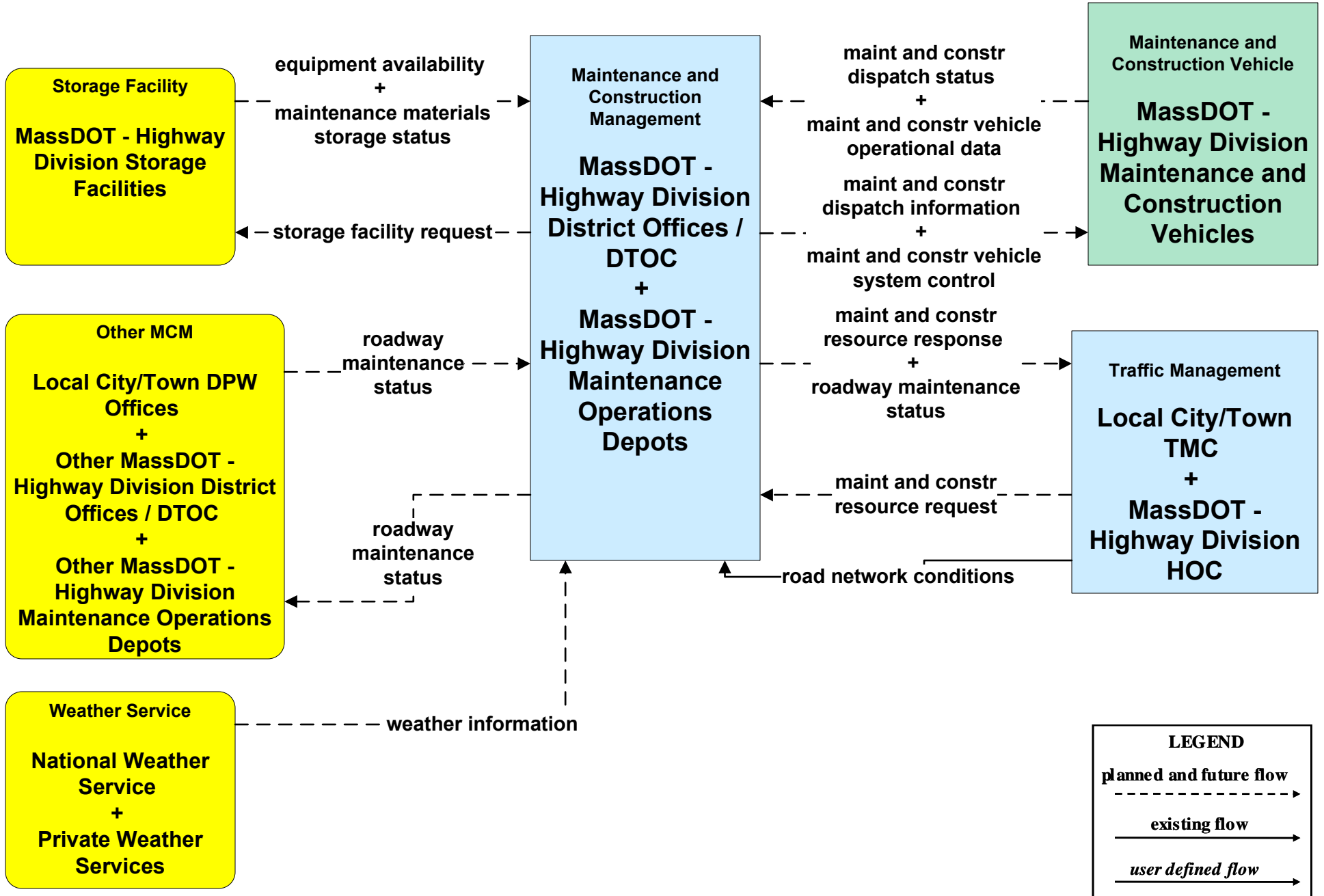
**MC05 - Roadway Automated Treatment
MassDOT - Highway Division**



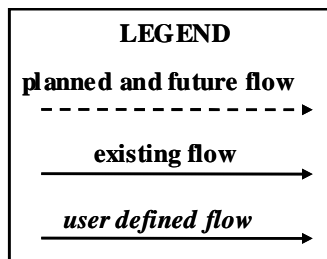
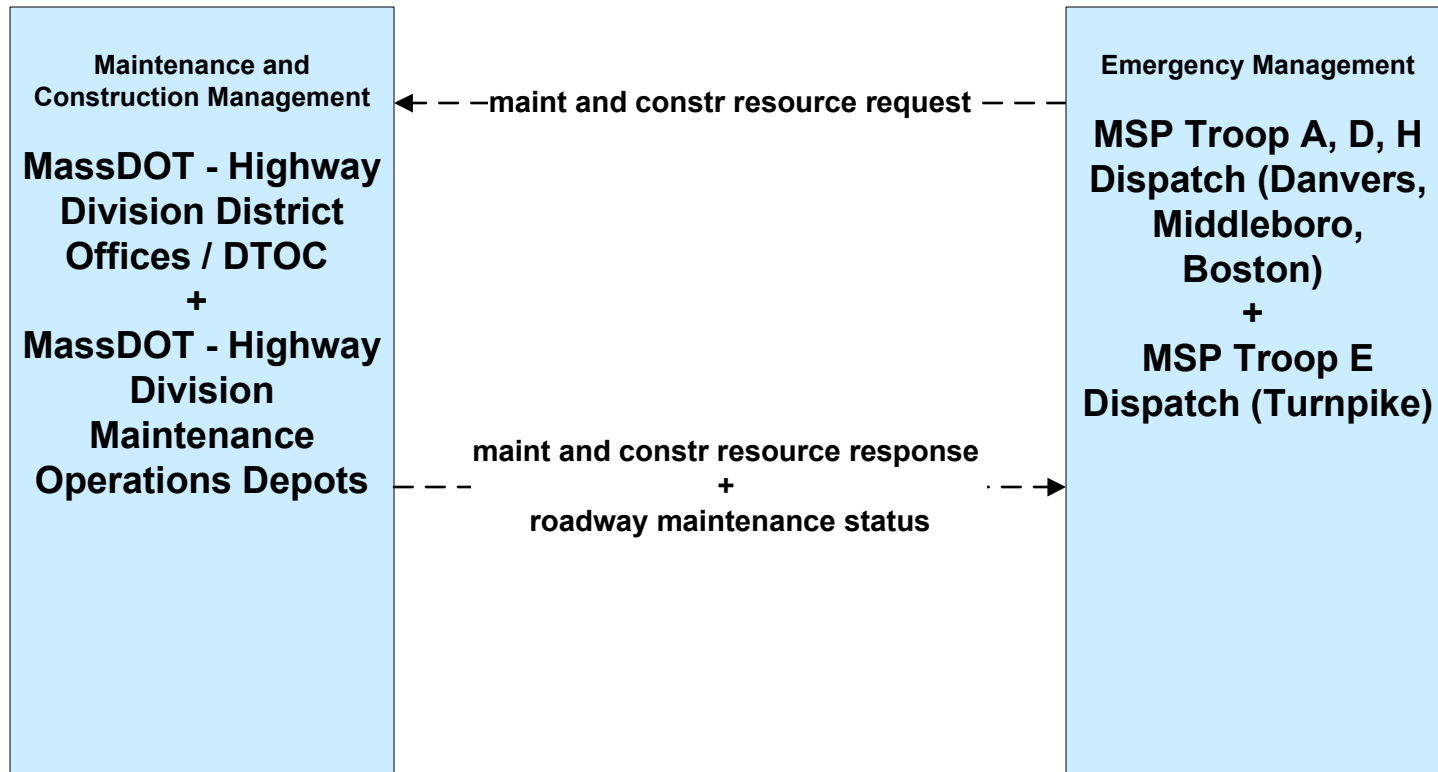
**MC06 - Winter Maintenance
Local Cities/Towns (1 of 2)**



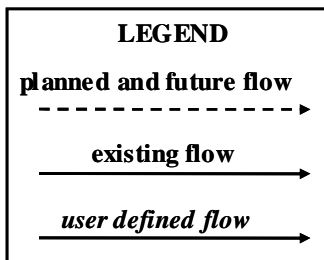
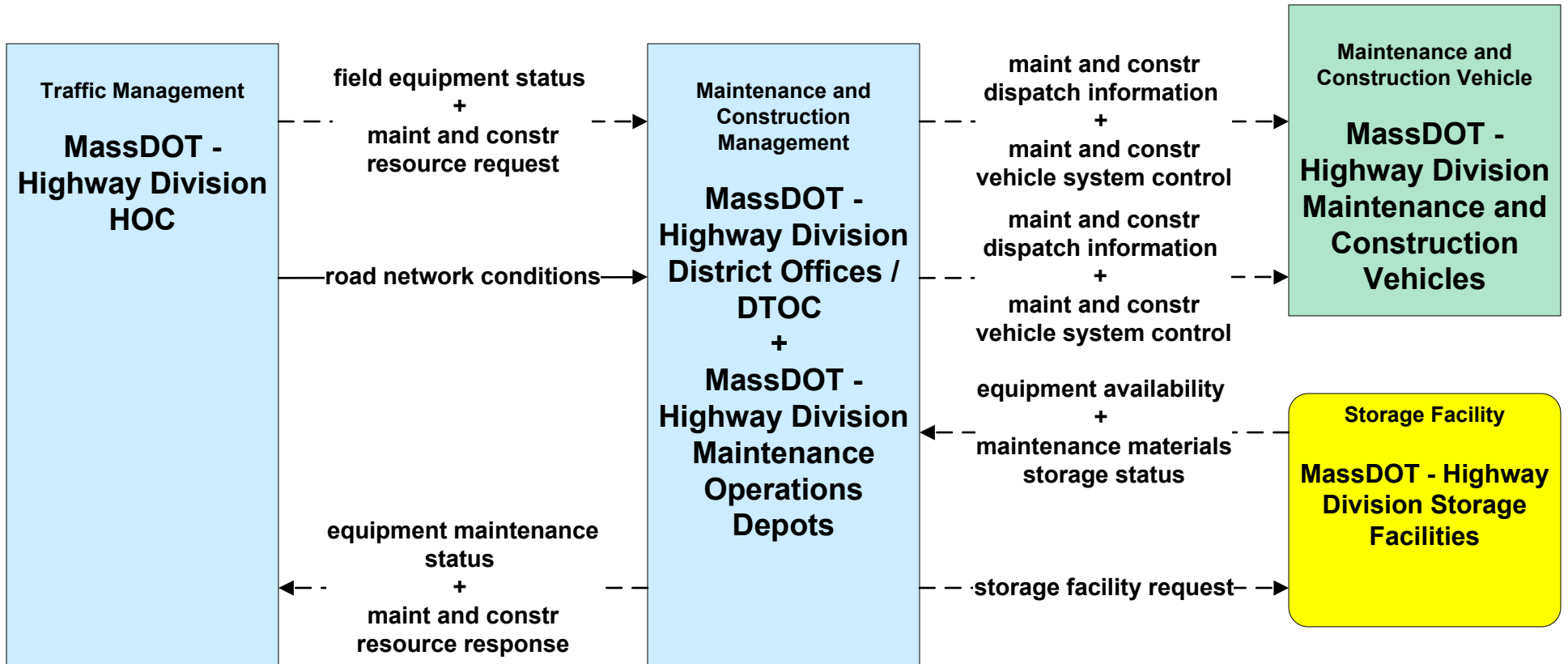
**MC06 - Winter Maintenance
MassDOT - Highway Division (1 of 2)**



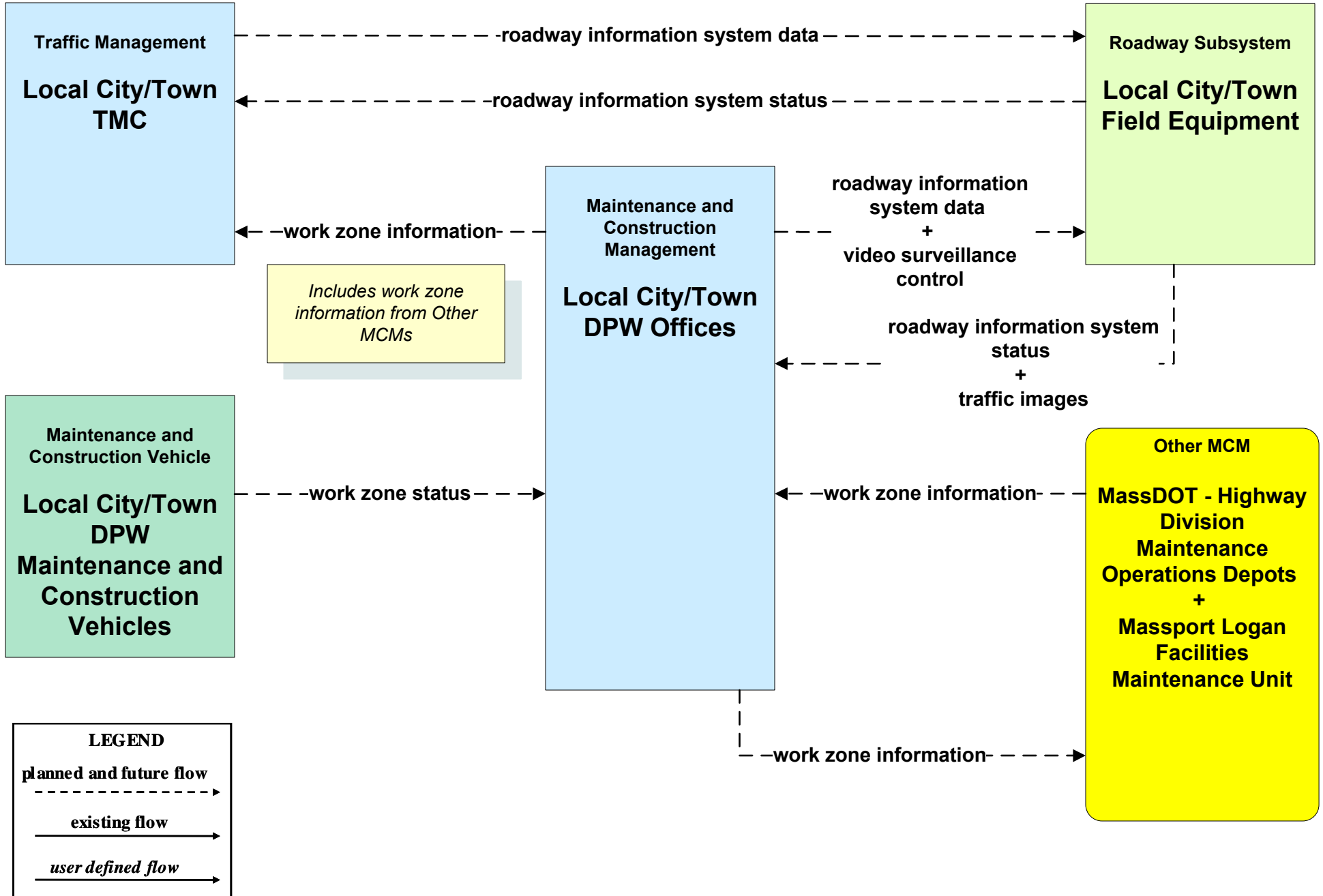
**MC06 - Winter Maintenance
MassDOT - Highway Division (2 of 2)**



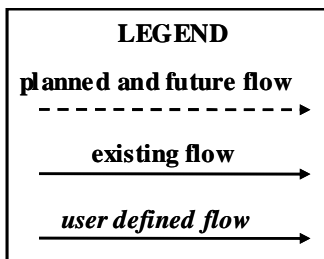
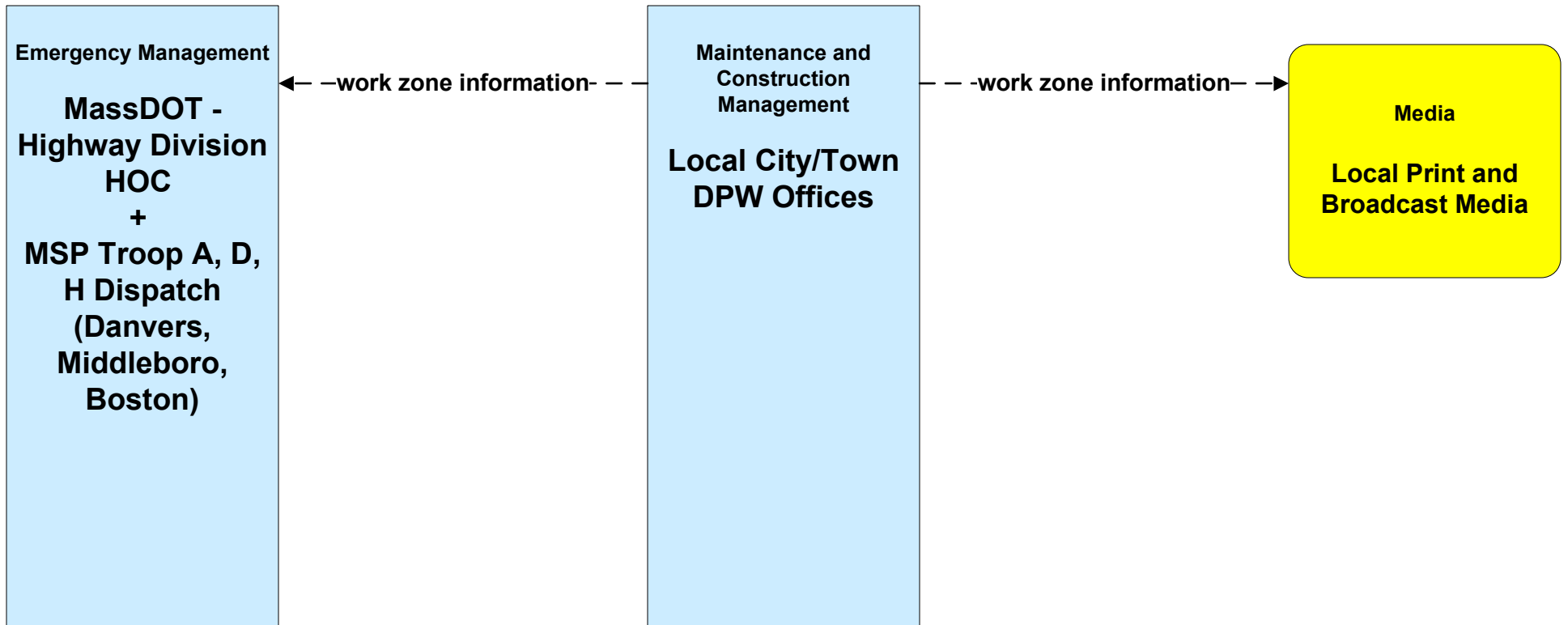
**MC07 - Roadway Maintenance and Construction
MassDOT - Highway Division**



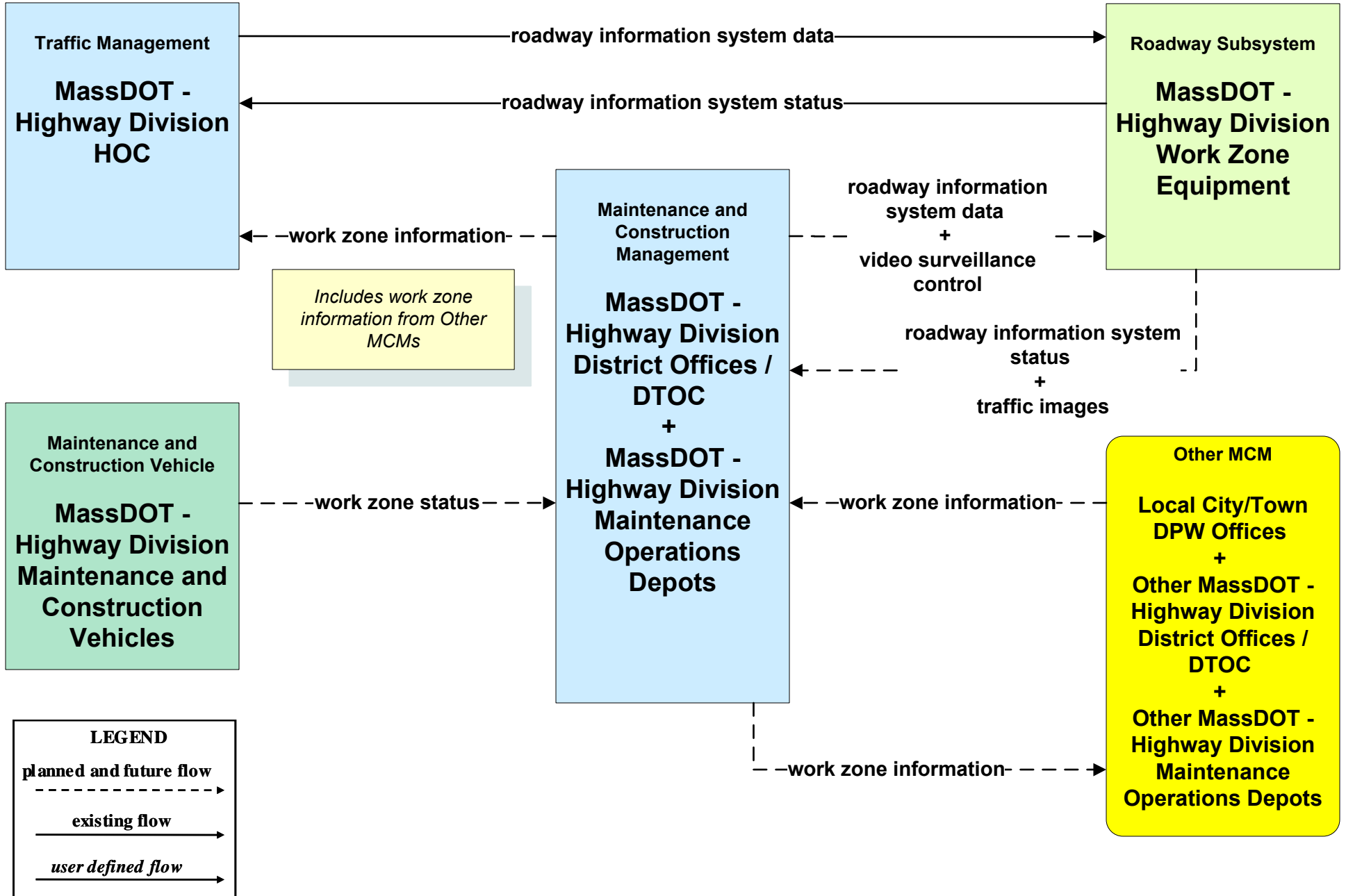
MC08 - Workzone Management Local Cities/Towns (1 of 2)



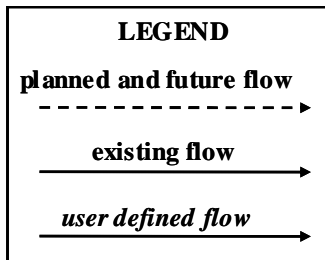
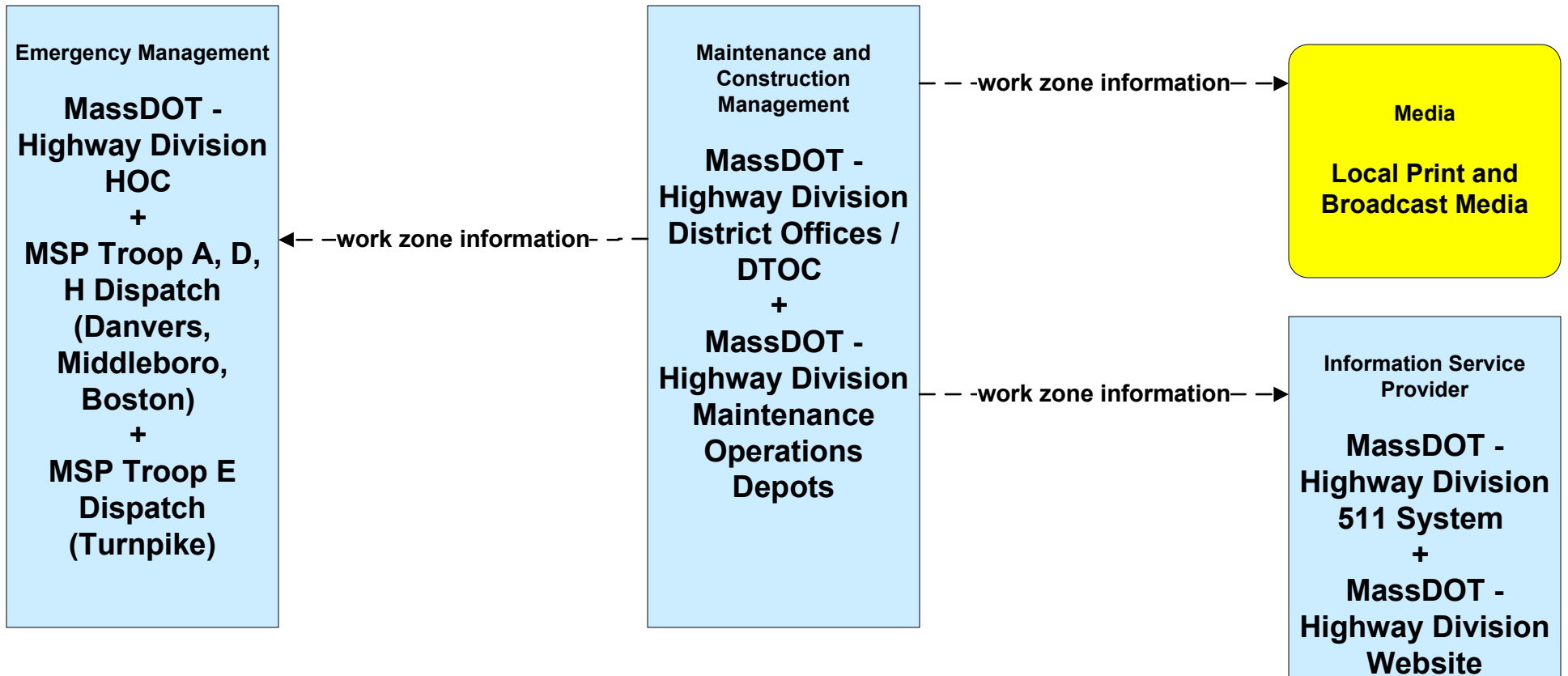
**MC08 - Workzone Management
Local Cities/Towns (2 of 2)**



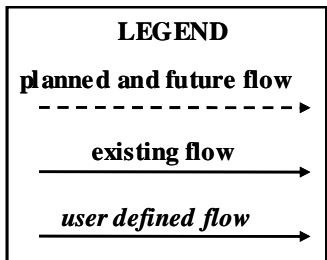
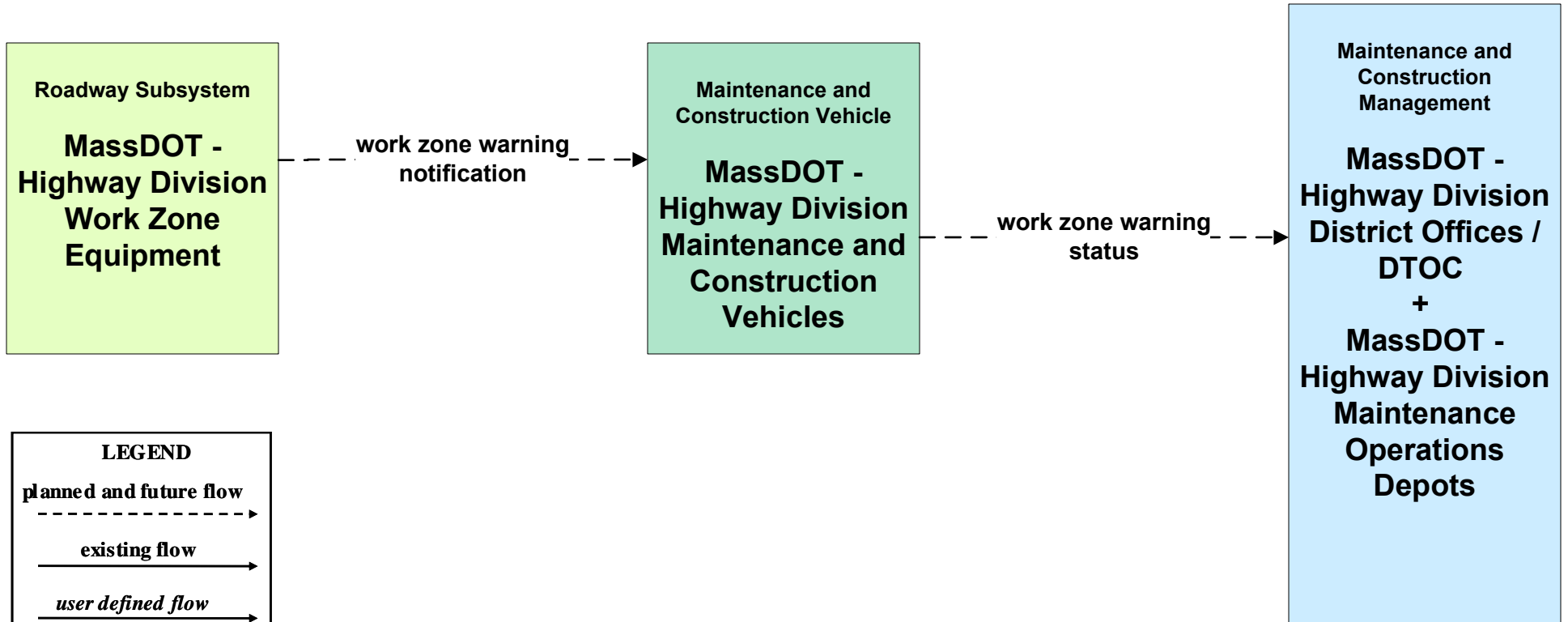
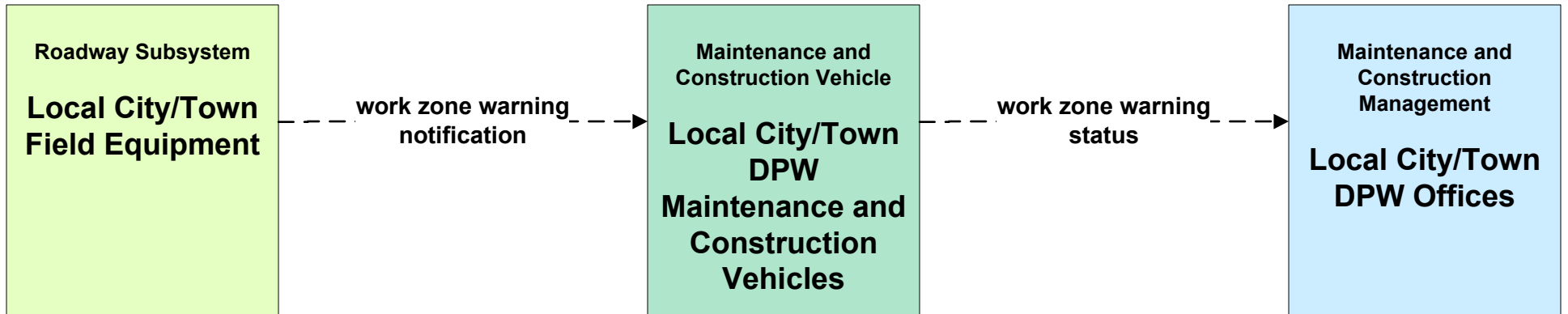
**MC08 - Workzone Management
MassDOT - Highway Division (1 of 2)**



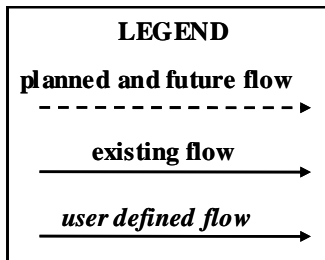
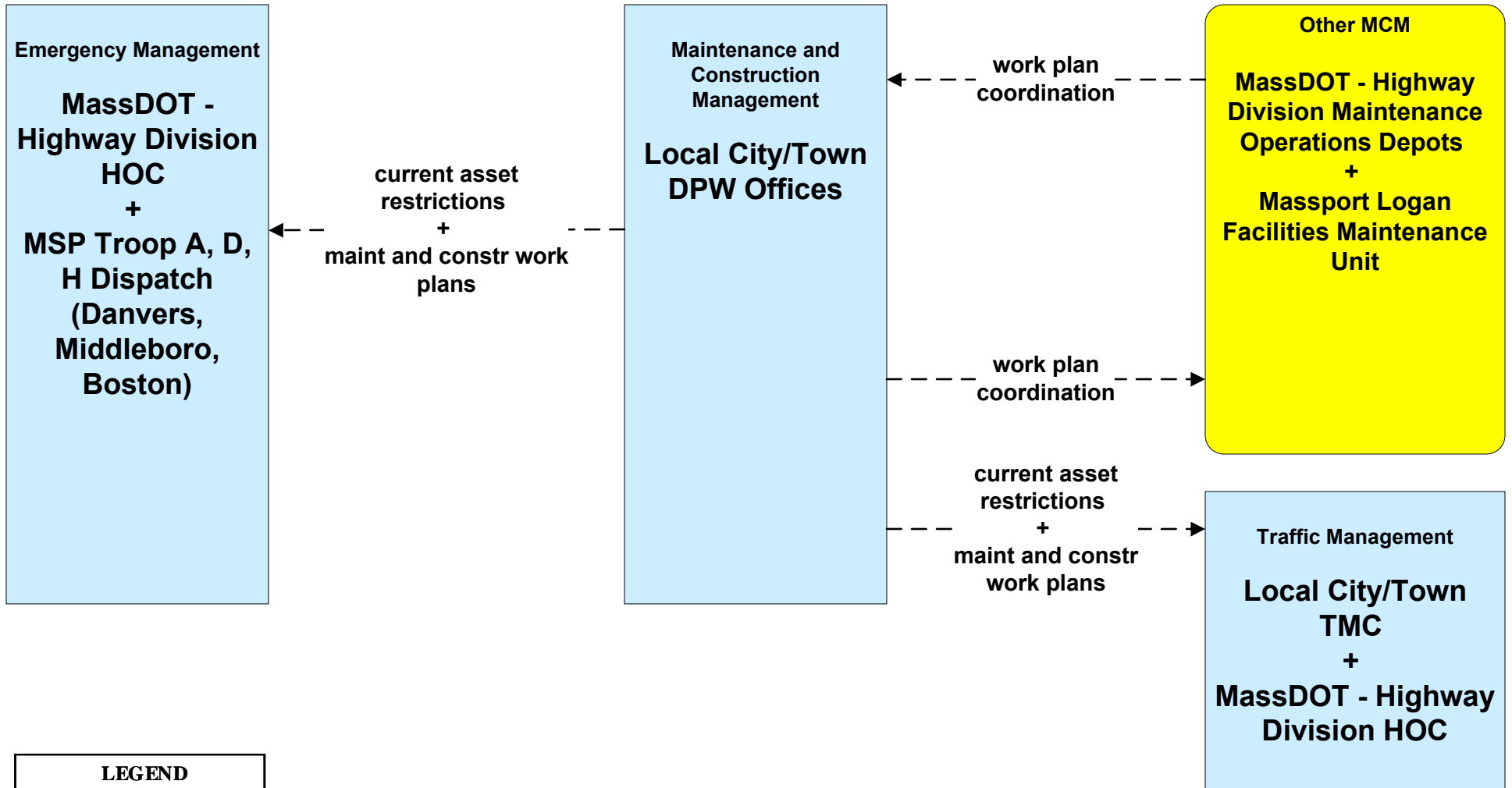
**MC08 - Workzone Management
MassDOT - Highway Division (2 of 2)**



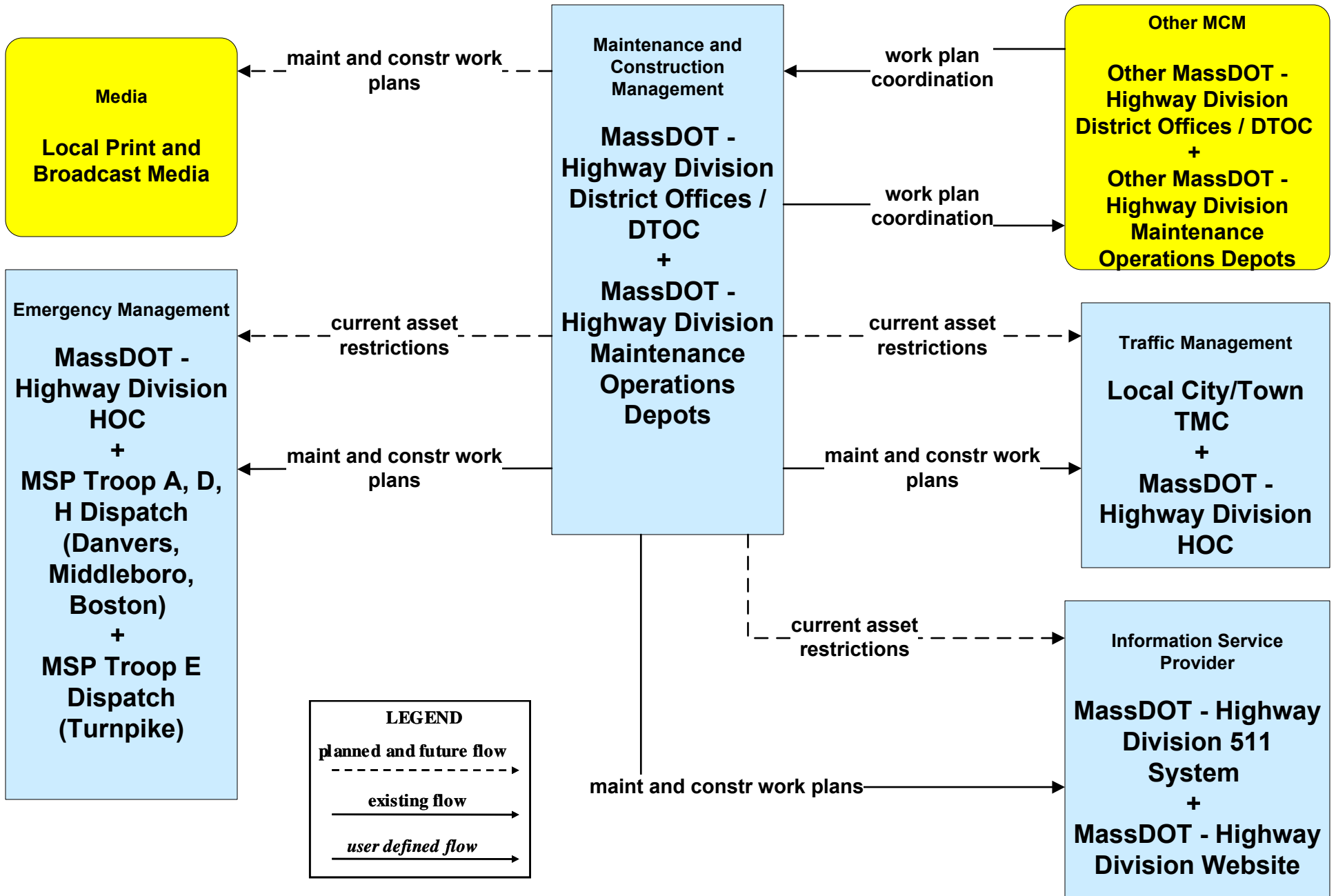
MC09 - Workzone Safety Monitoring
Local Cities/Towns and MassDOT - Highway Division



**MC10 - Maintenance and Construction Activity Coordination
Local Cities/Towns (1 of 2)**



**MC10 - Maintenance and Construction Activity Coordination
MassDOT - Highway Division**



**MC12 - Infrastructure Monitoring
MassDOT - Highway Division**

