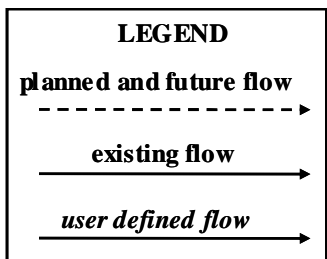
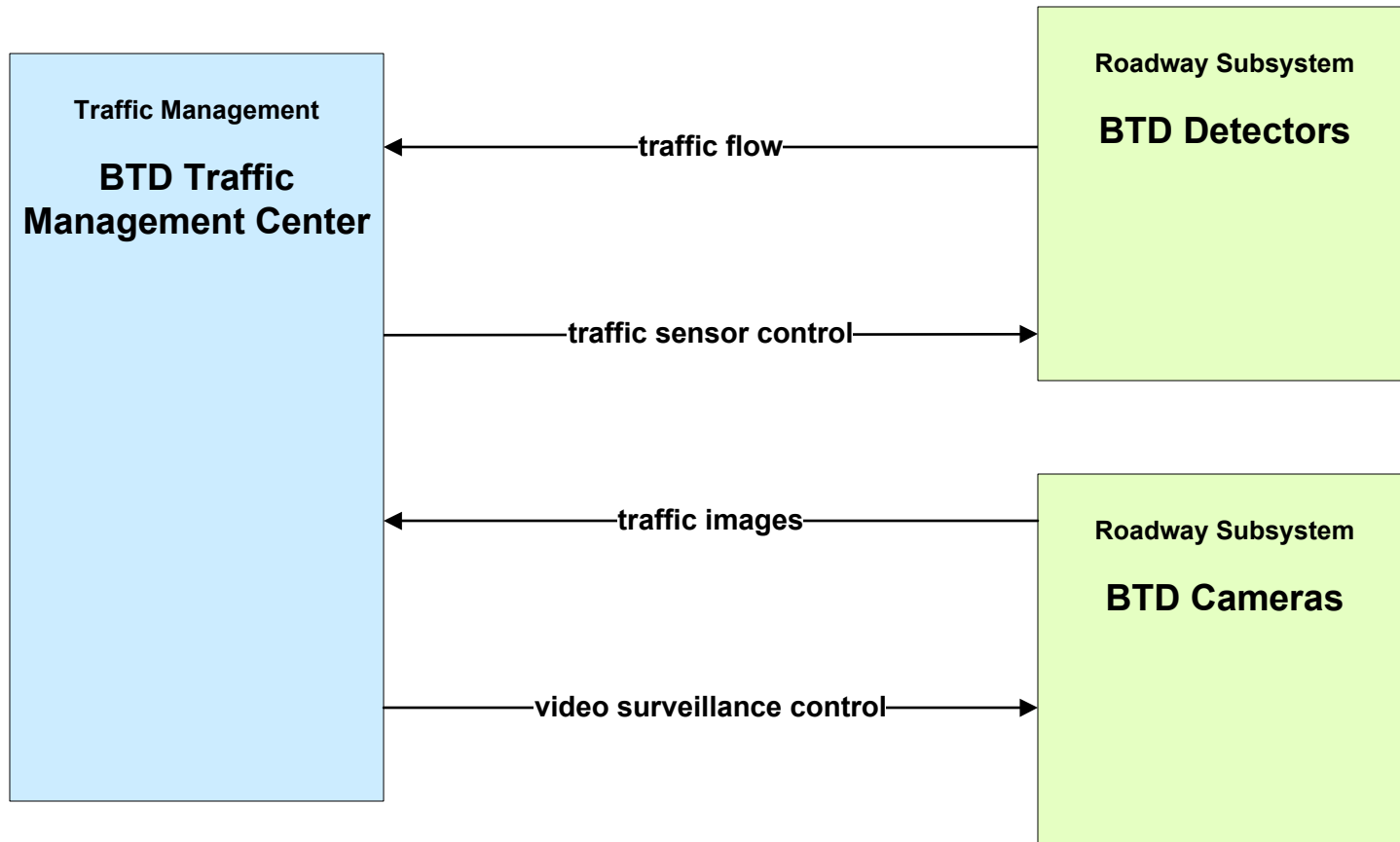


Metropolitan Boston Regional ITS Architecture

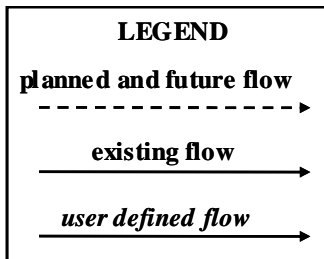
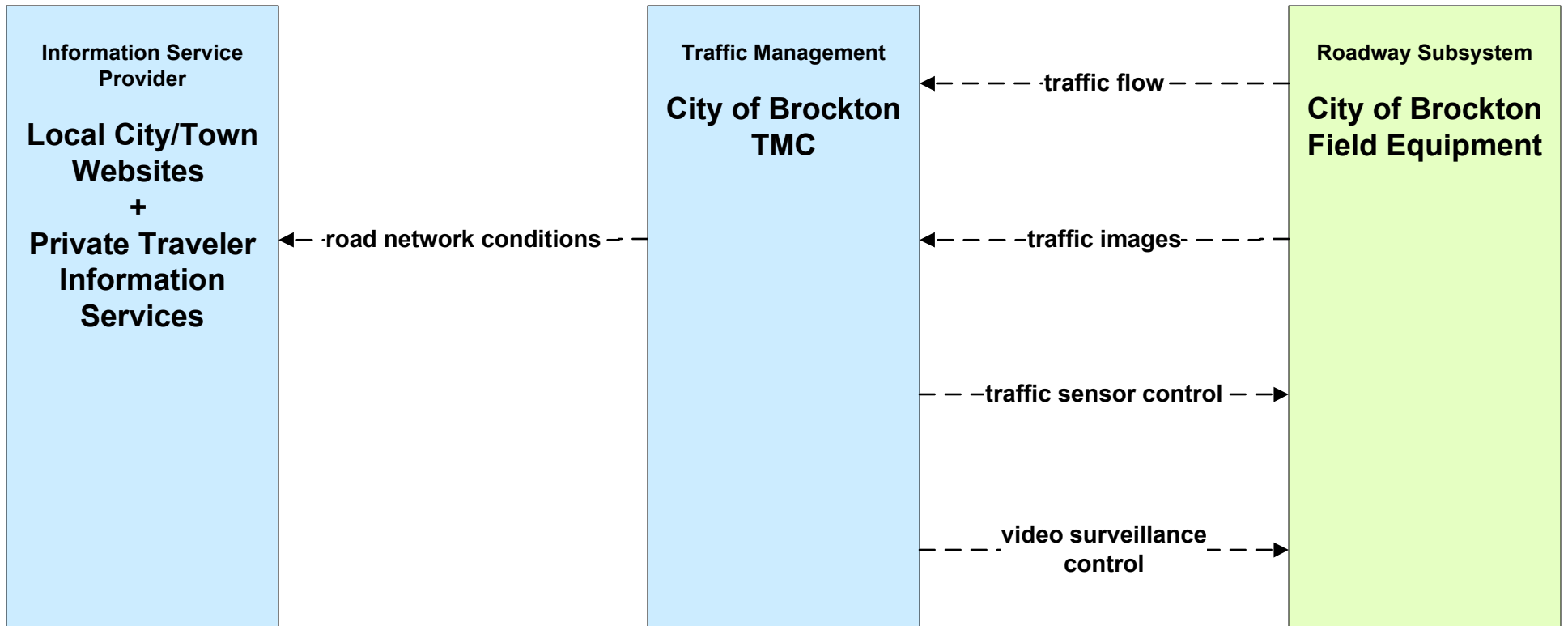
Customized Market Package Diagrams

**Advanced Traffic Management Systems
(ATMS)**

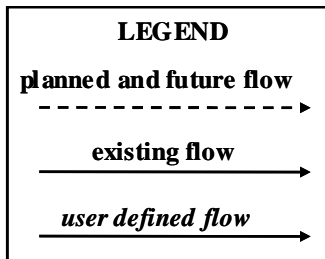
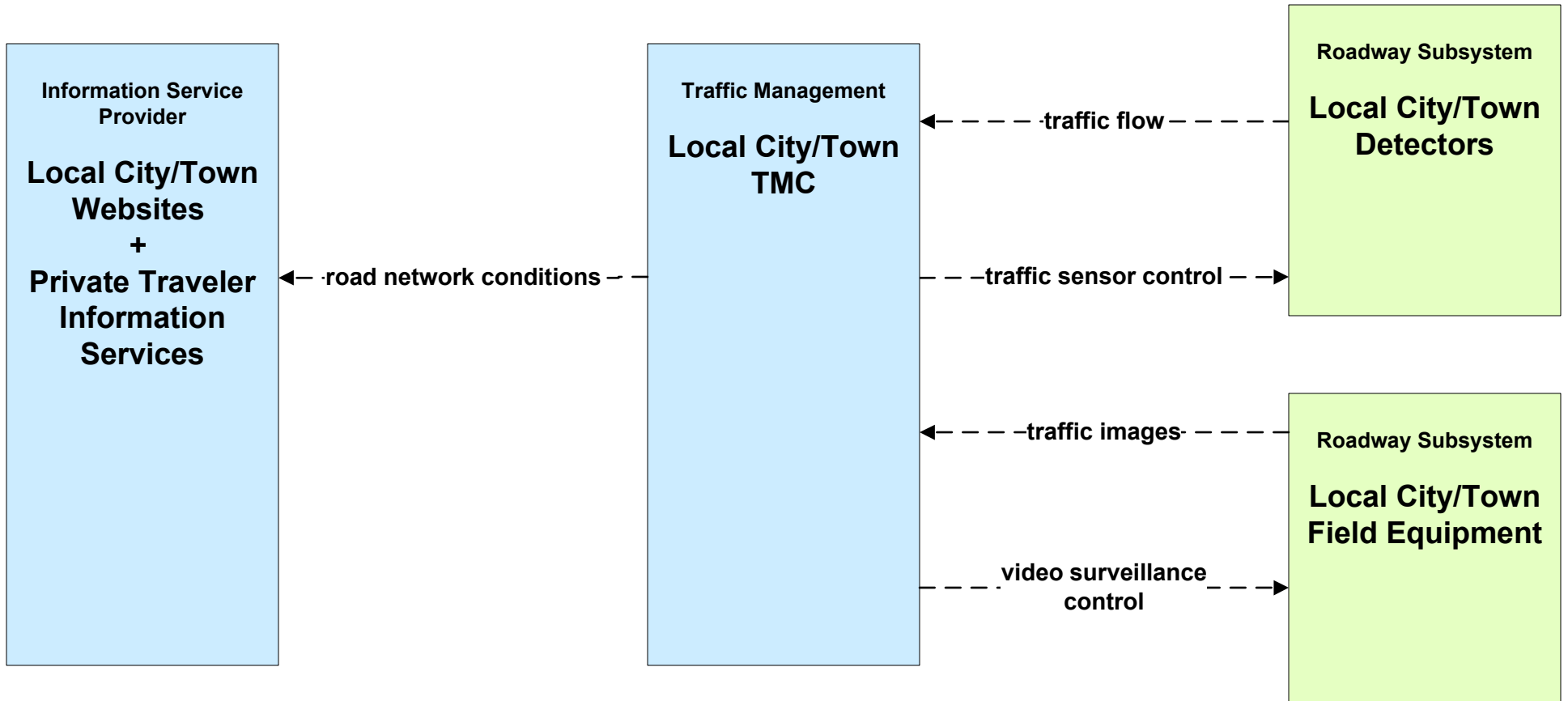
**ATMS01 - Network Surveillance
Boston Transportation Department**



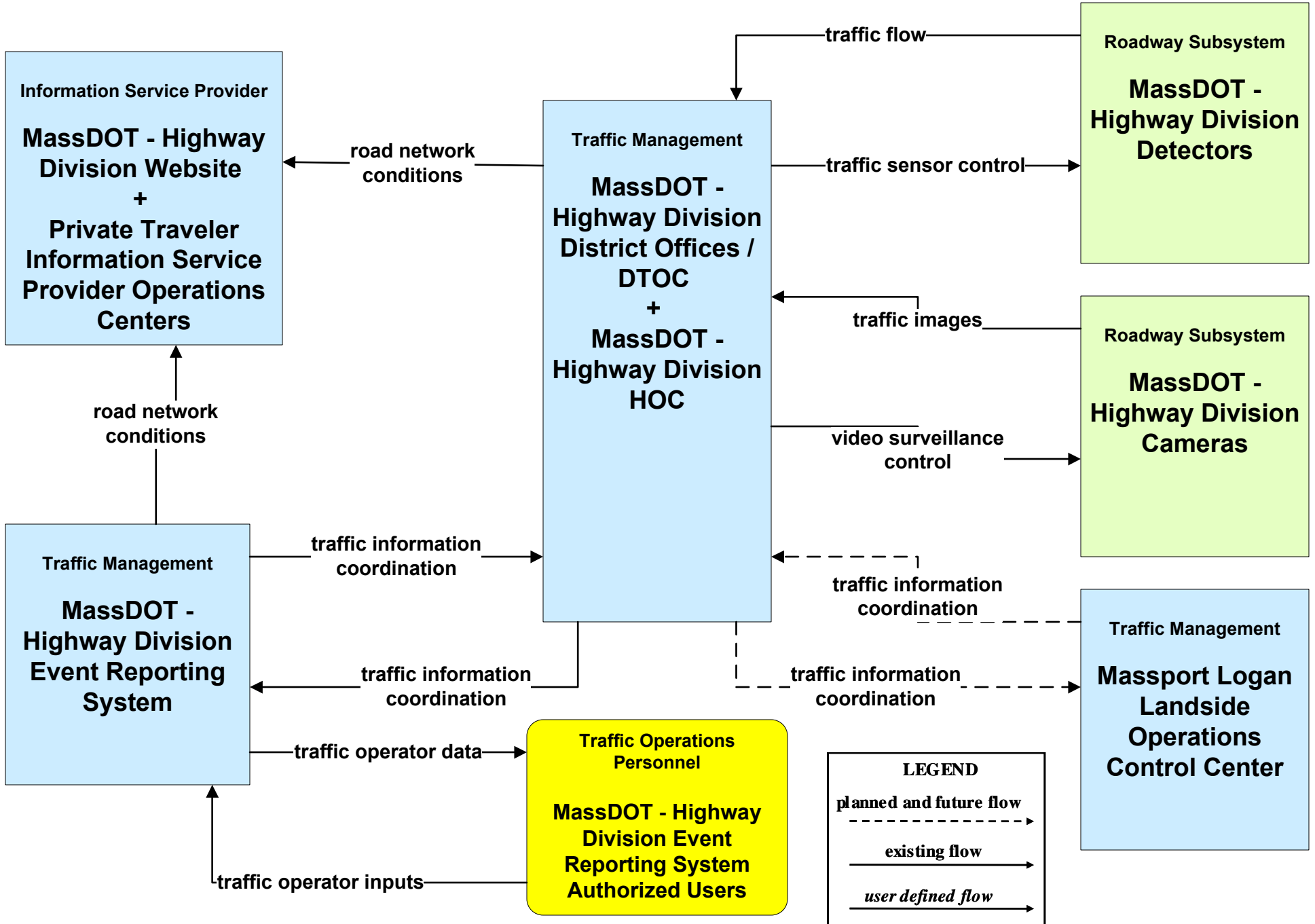
ATMS01 - Network Surveillance City of Brockton



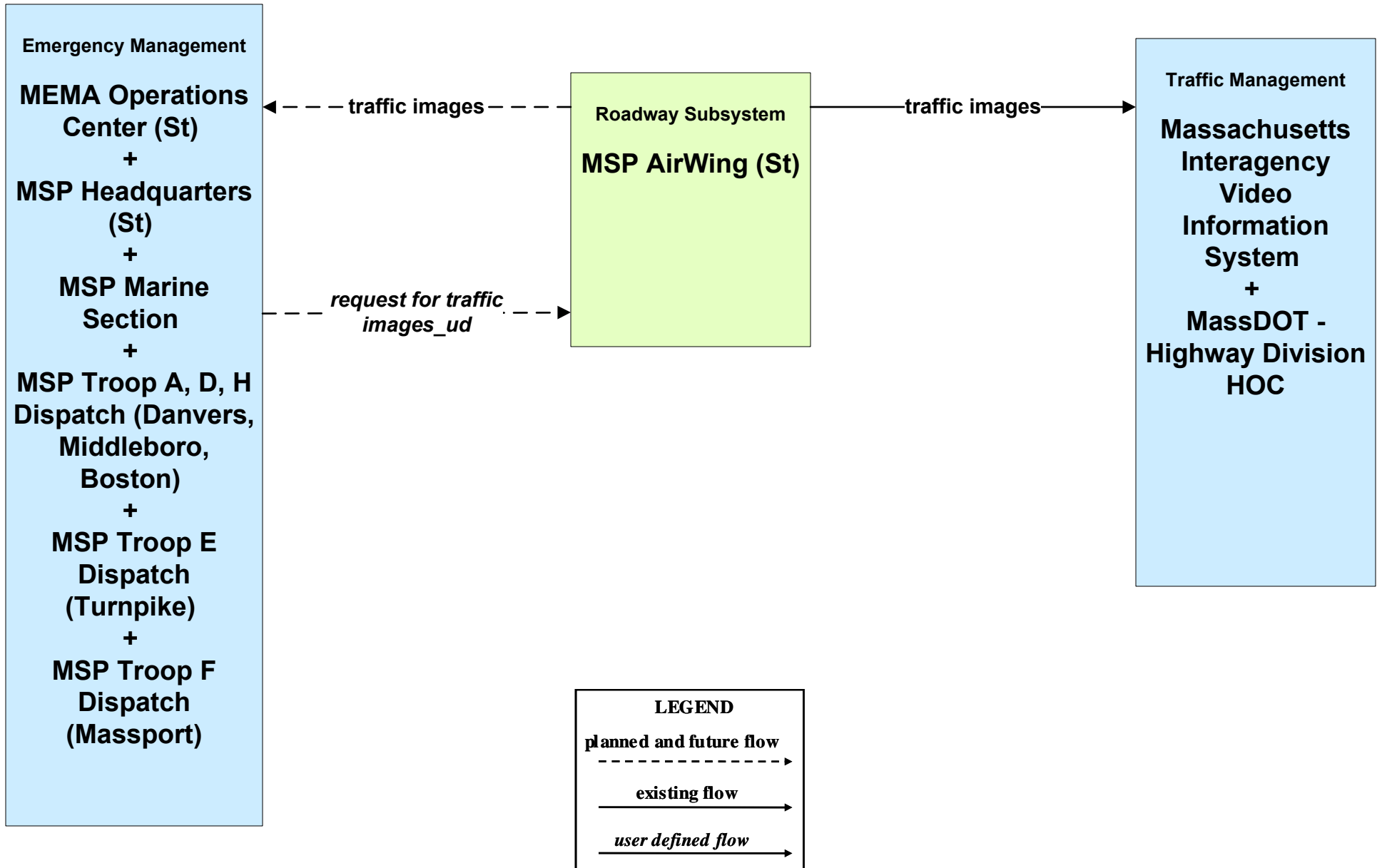
ATMS01 - Network Surveillance Local Cities/Towns



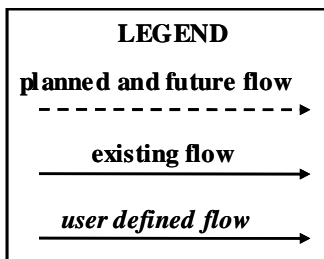
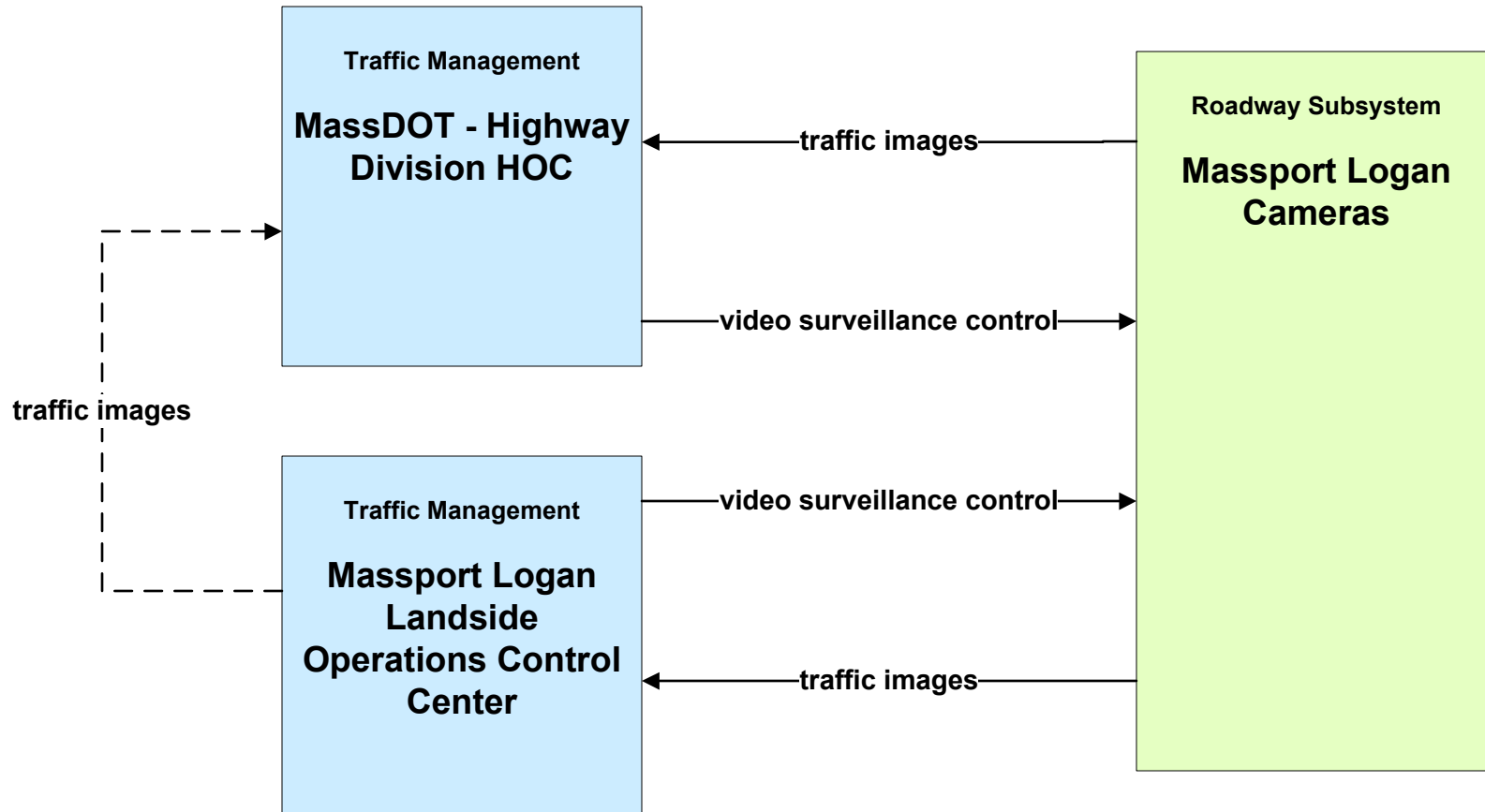
**ATMS01 - Network Surveillance
MassDOT - Highway Division**



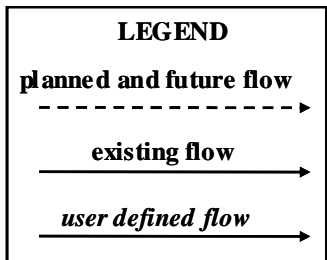
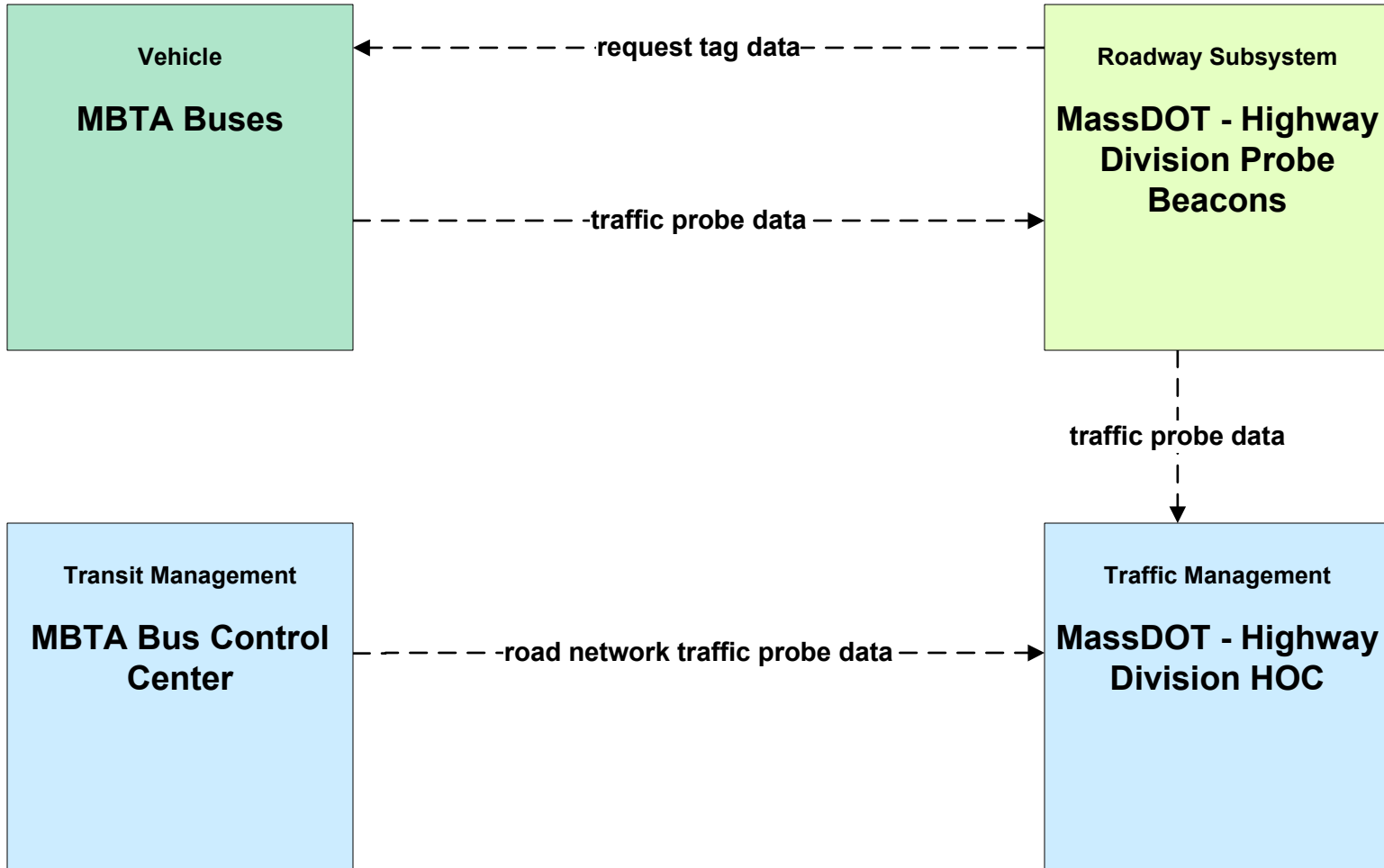
**ATMS01 - Network Surveillance
MSP**



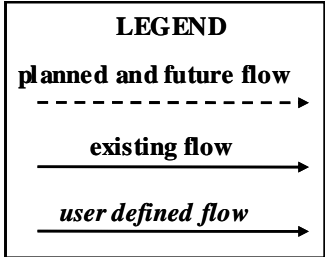
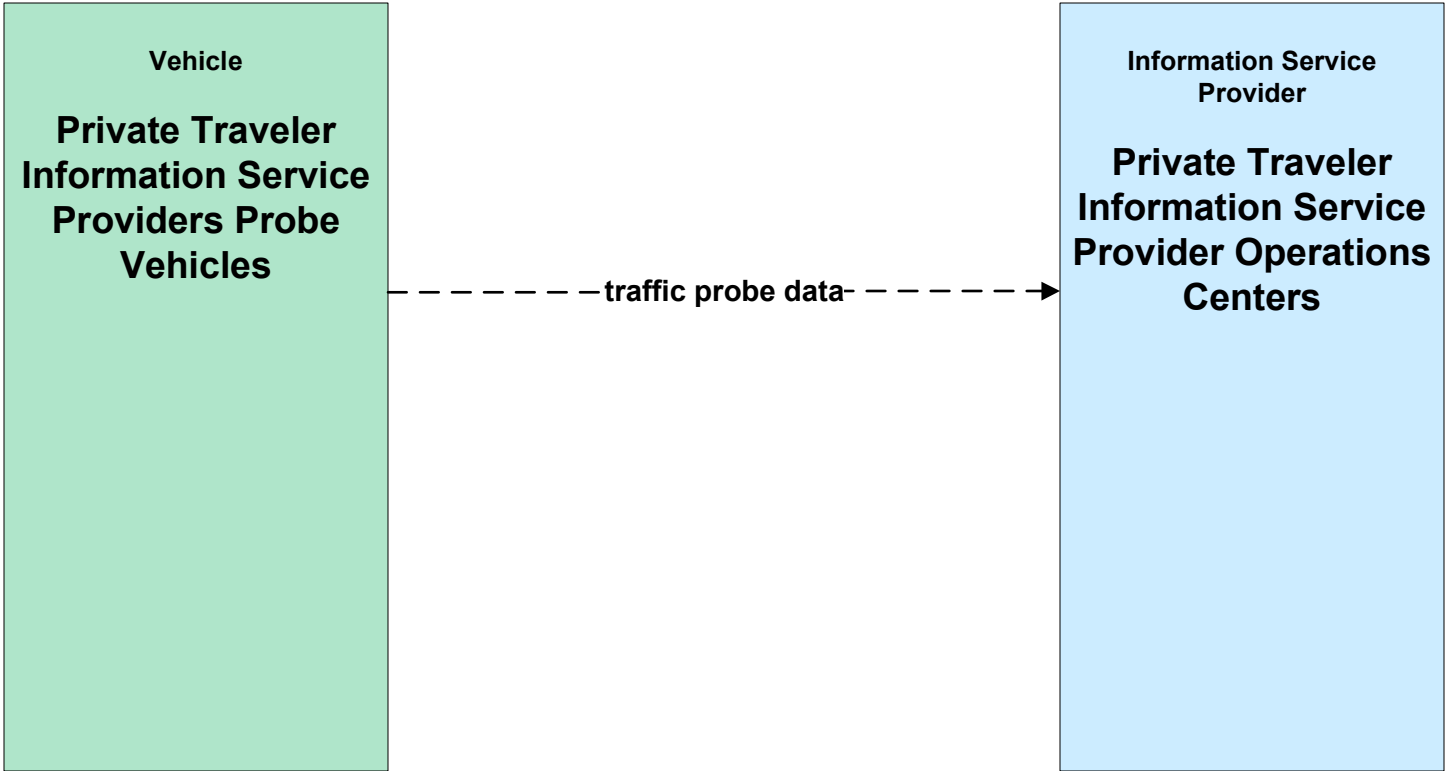
ATMS01 - Network Surveillance Massport



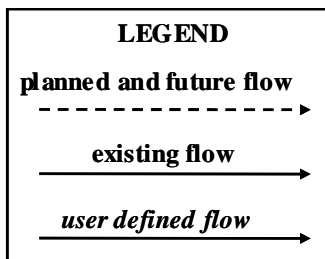
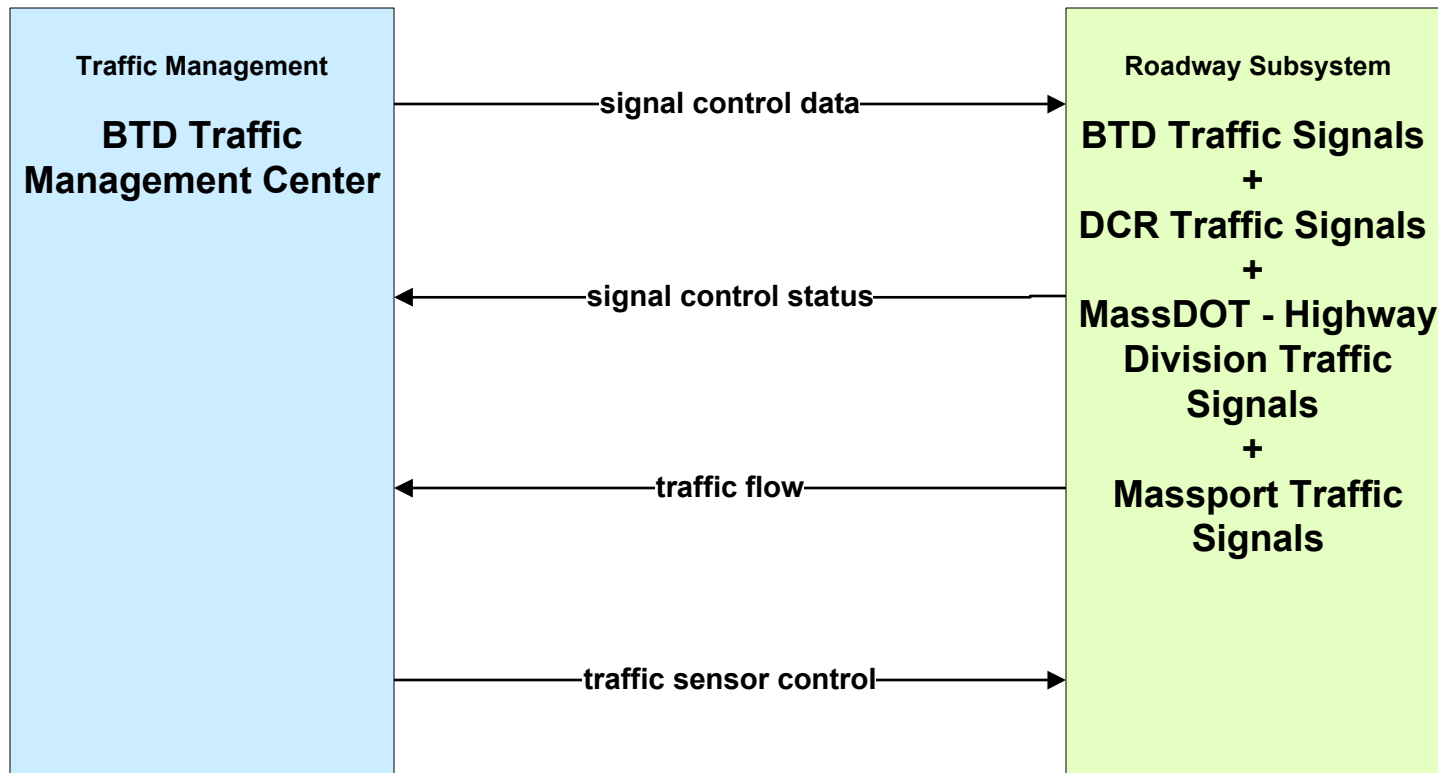
**ATMS02 - Probe Surveillance
MassDOT - Highway Division**



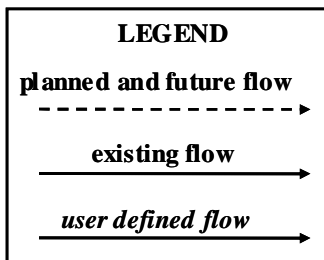
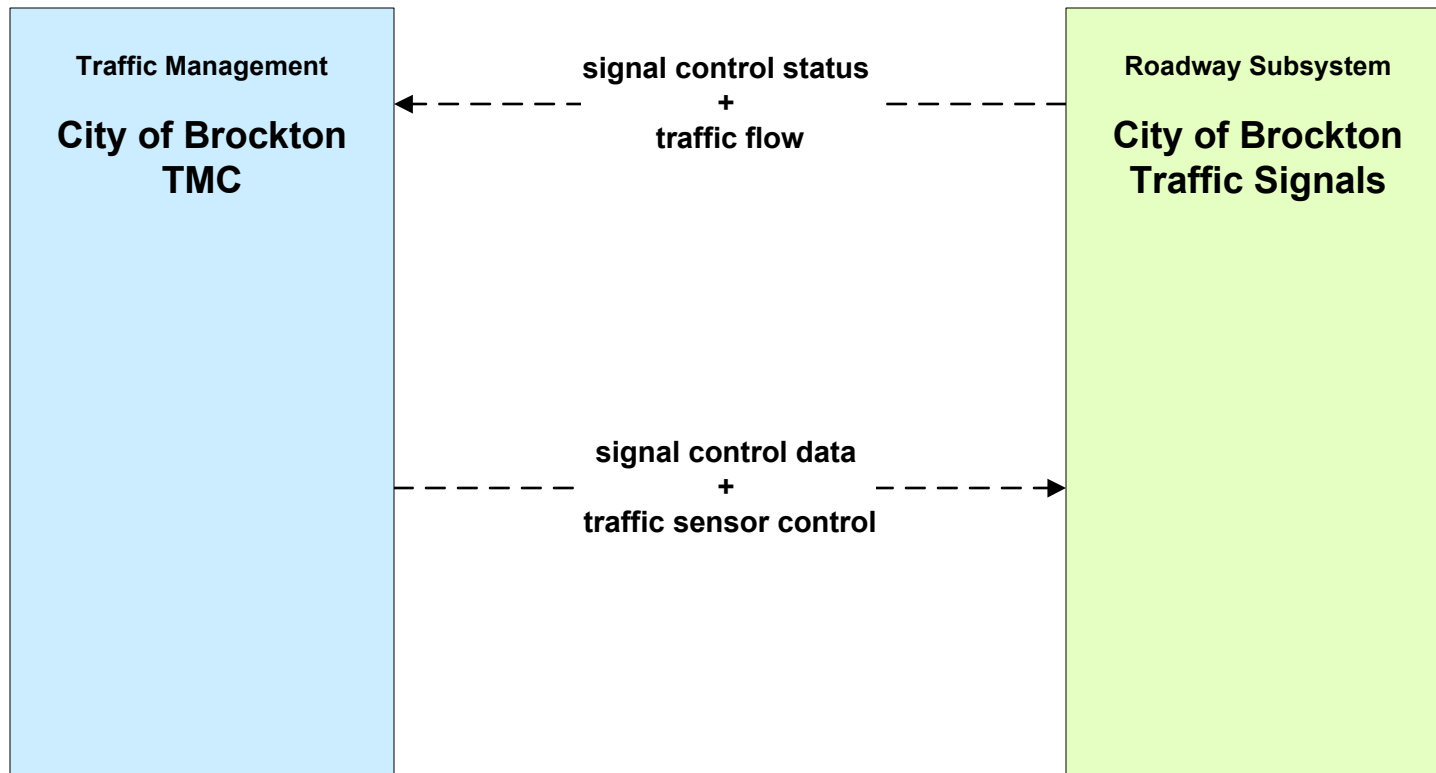
ATMS02 - Probe Surveillance
Private Traveler Information Service Providers



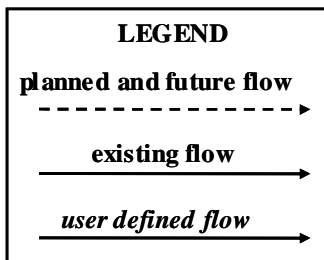
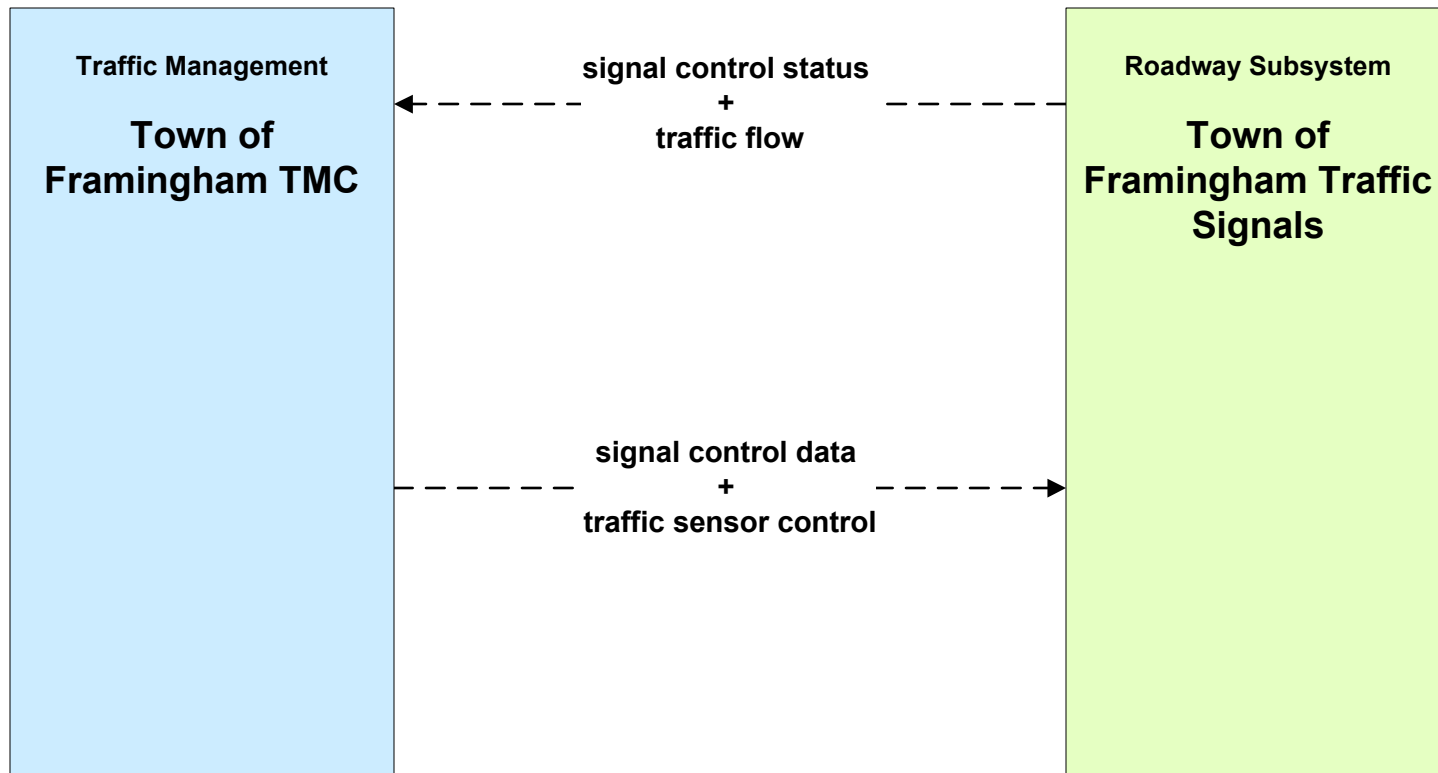
ATMS03 - Surface Street Control
Boston Transportation Department



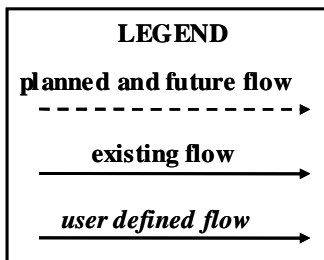
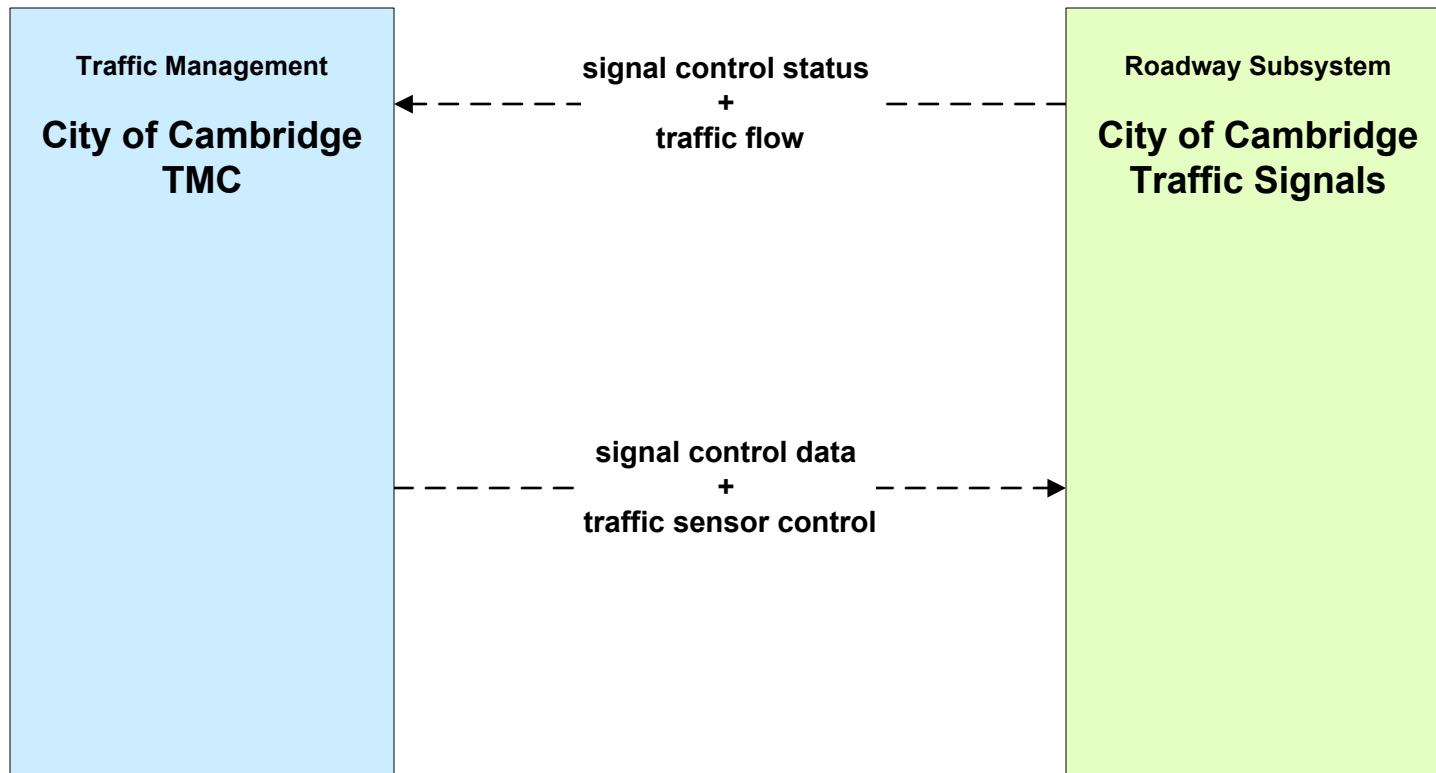
**ATMS03 - Surface Street Control
City of Brockton**



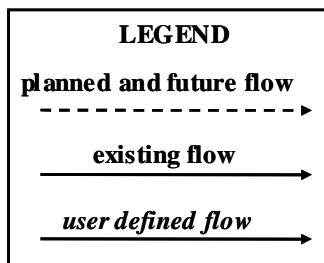
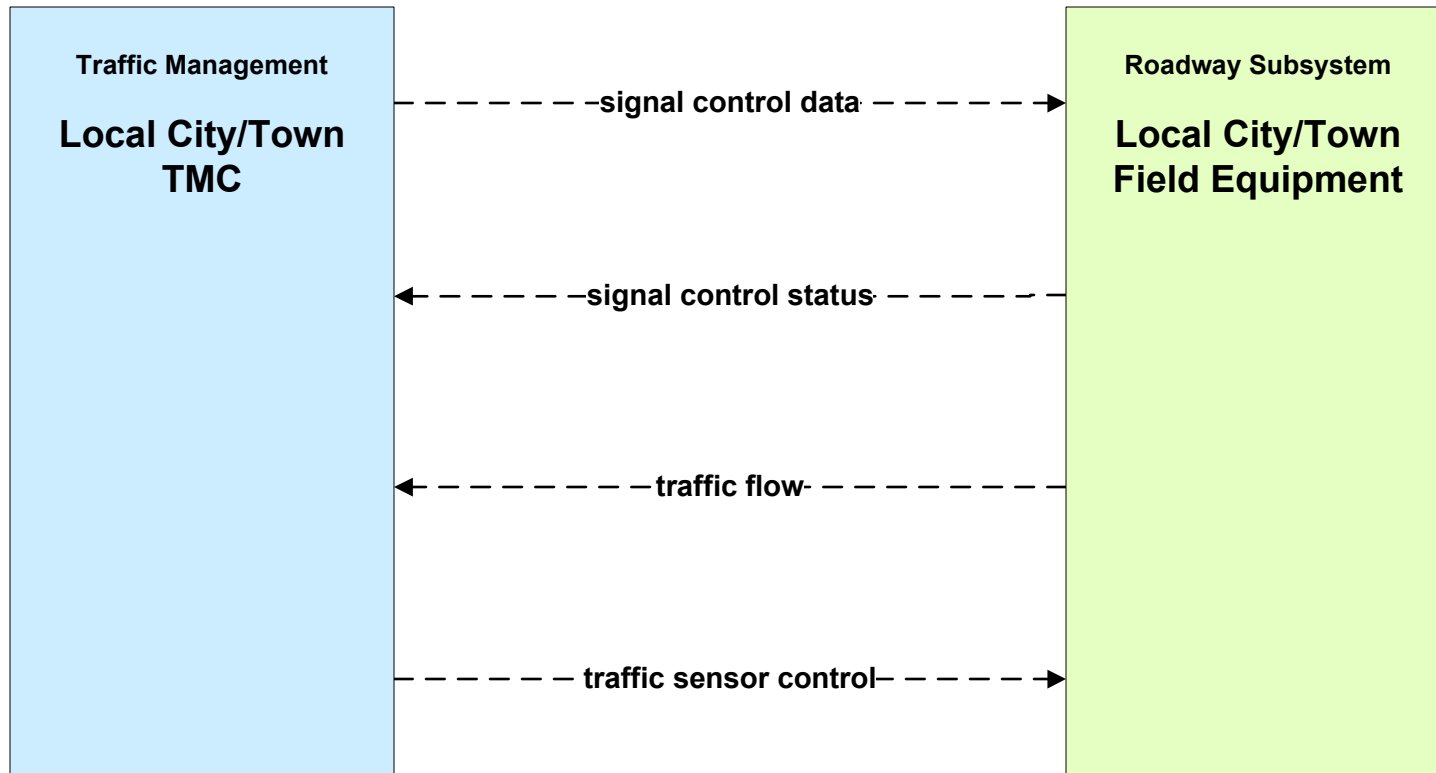
**ATMS03 - Surface Street Control
Town of Framingham**



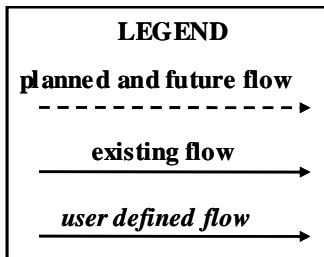
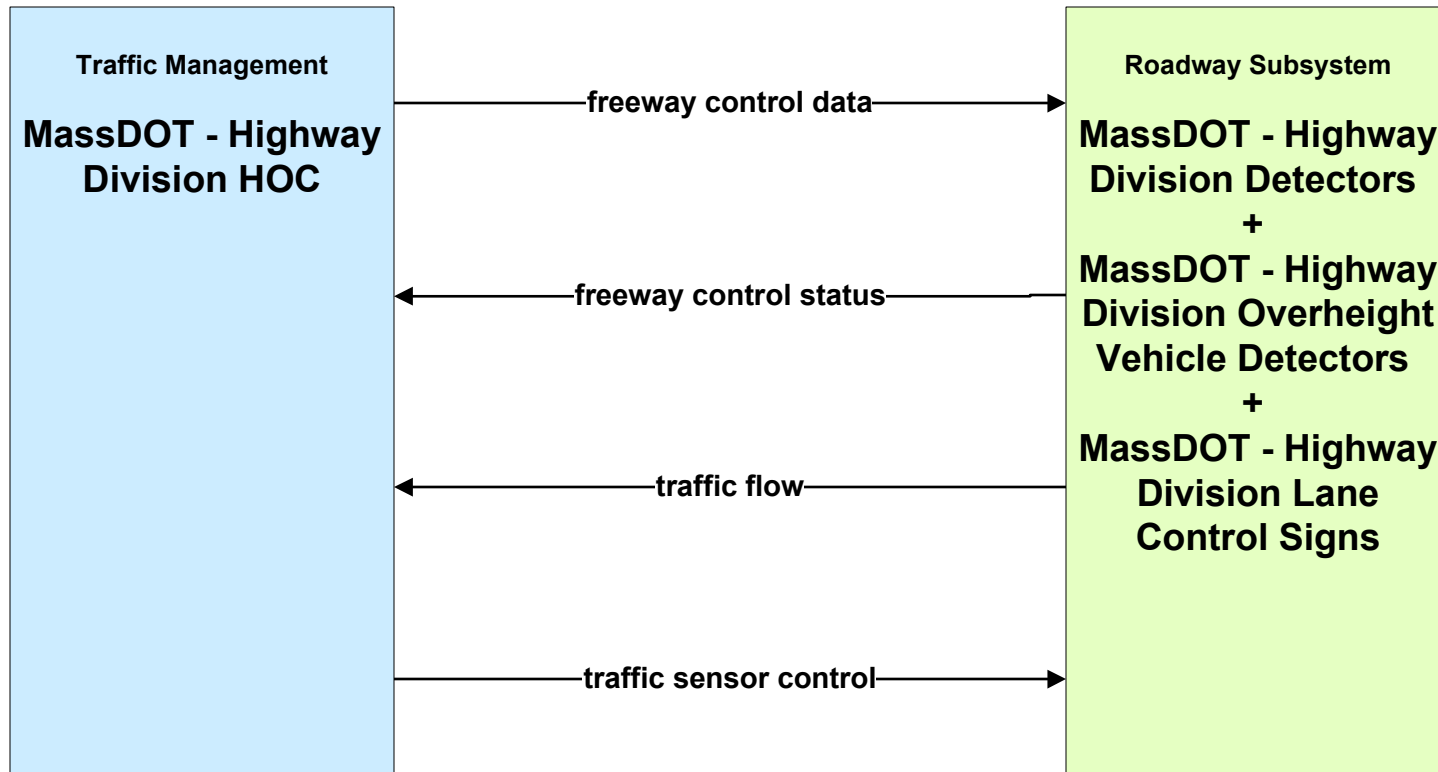
**ATMS03 - Surface Street Control
City of Cambridge**



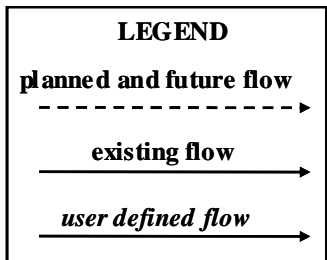
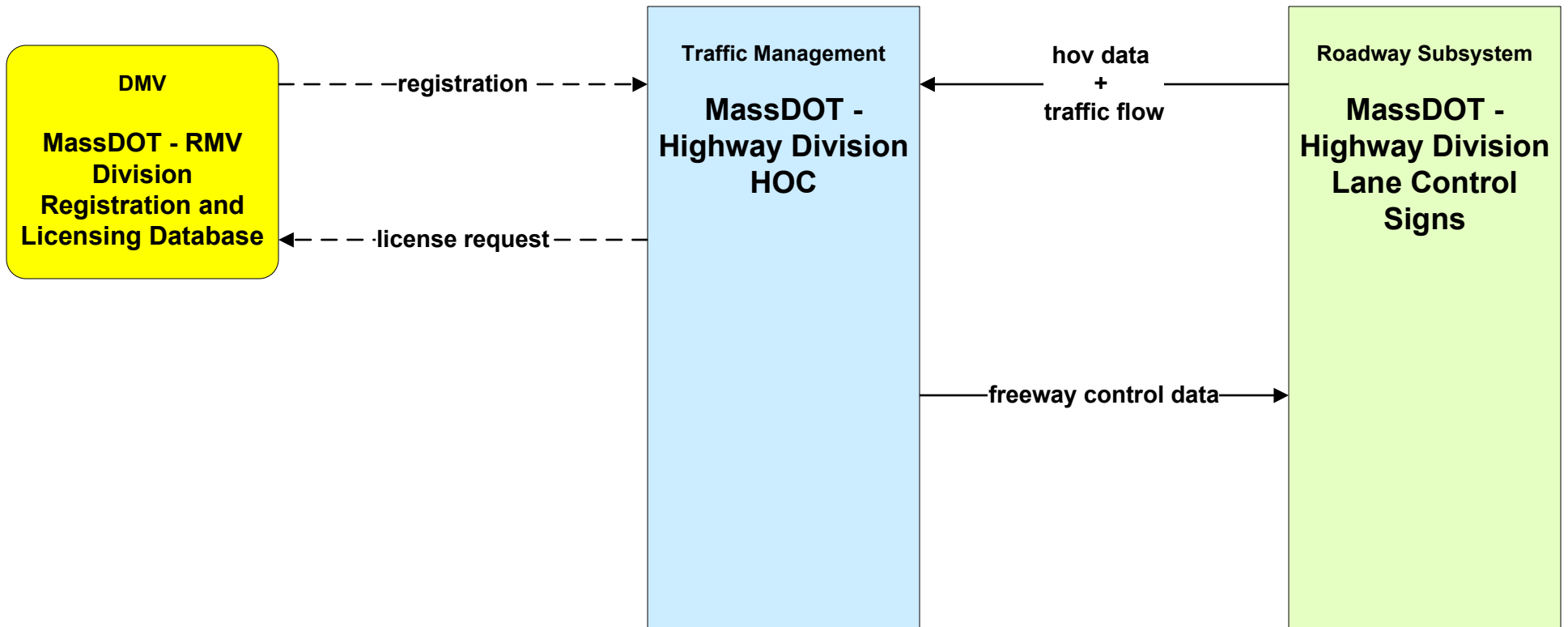
**ATMS03 - Surface Street Control
Local Cities/Towns**



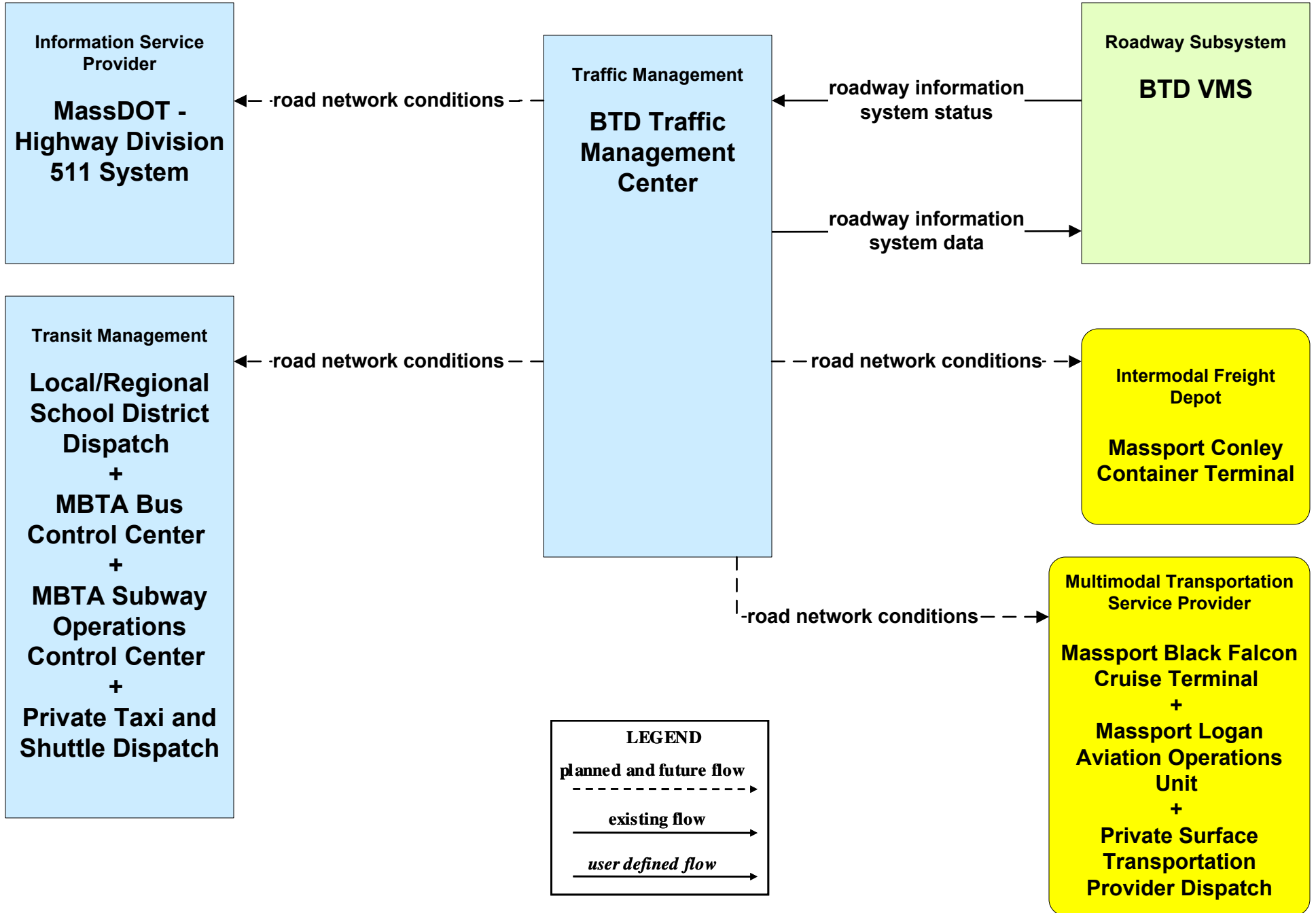
**ATMS04 - Freeway Control
MassDOT - Highway Division**



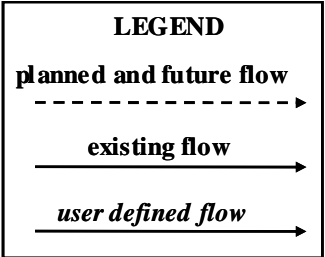
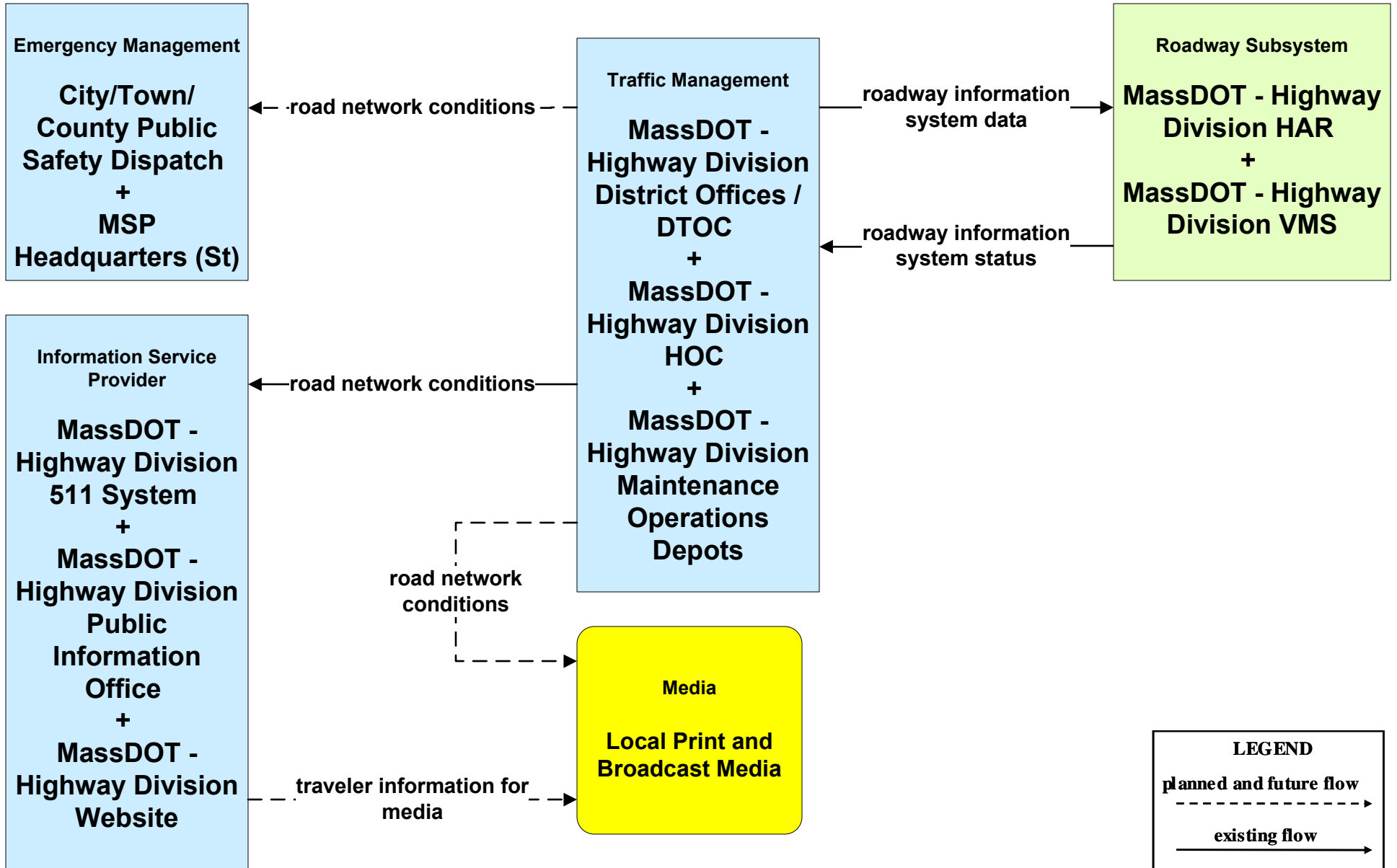
**ATMS05 - HOV Lane Management
MassDOT - Highway Division**



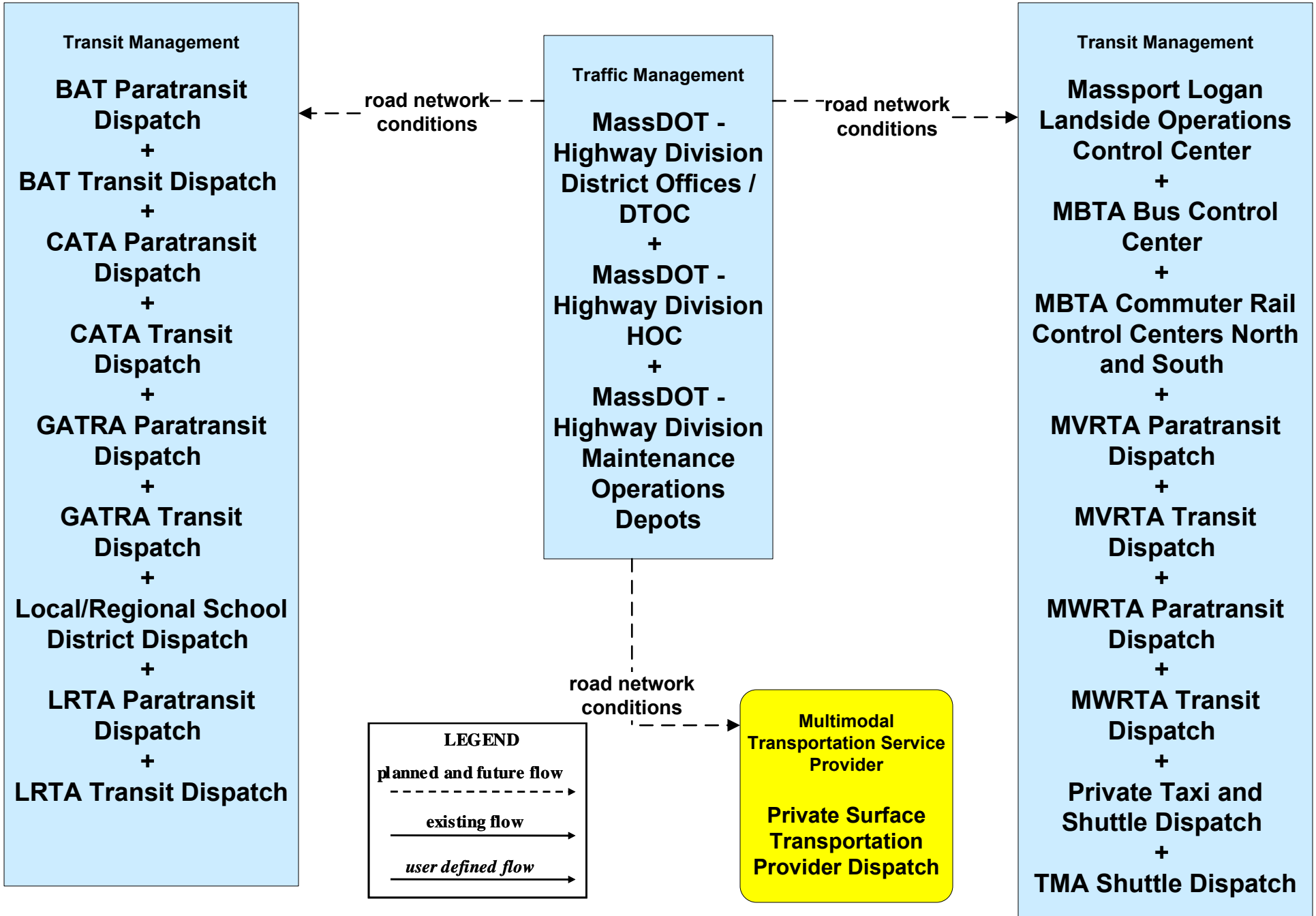
**ATMS06 - Traffic Information Dissemination
Boston Transportation Department**



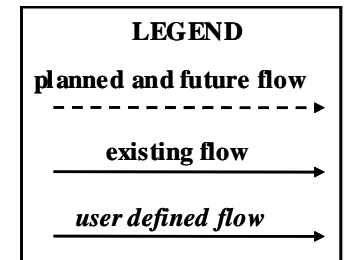
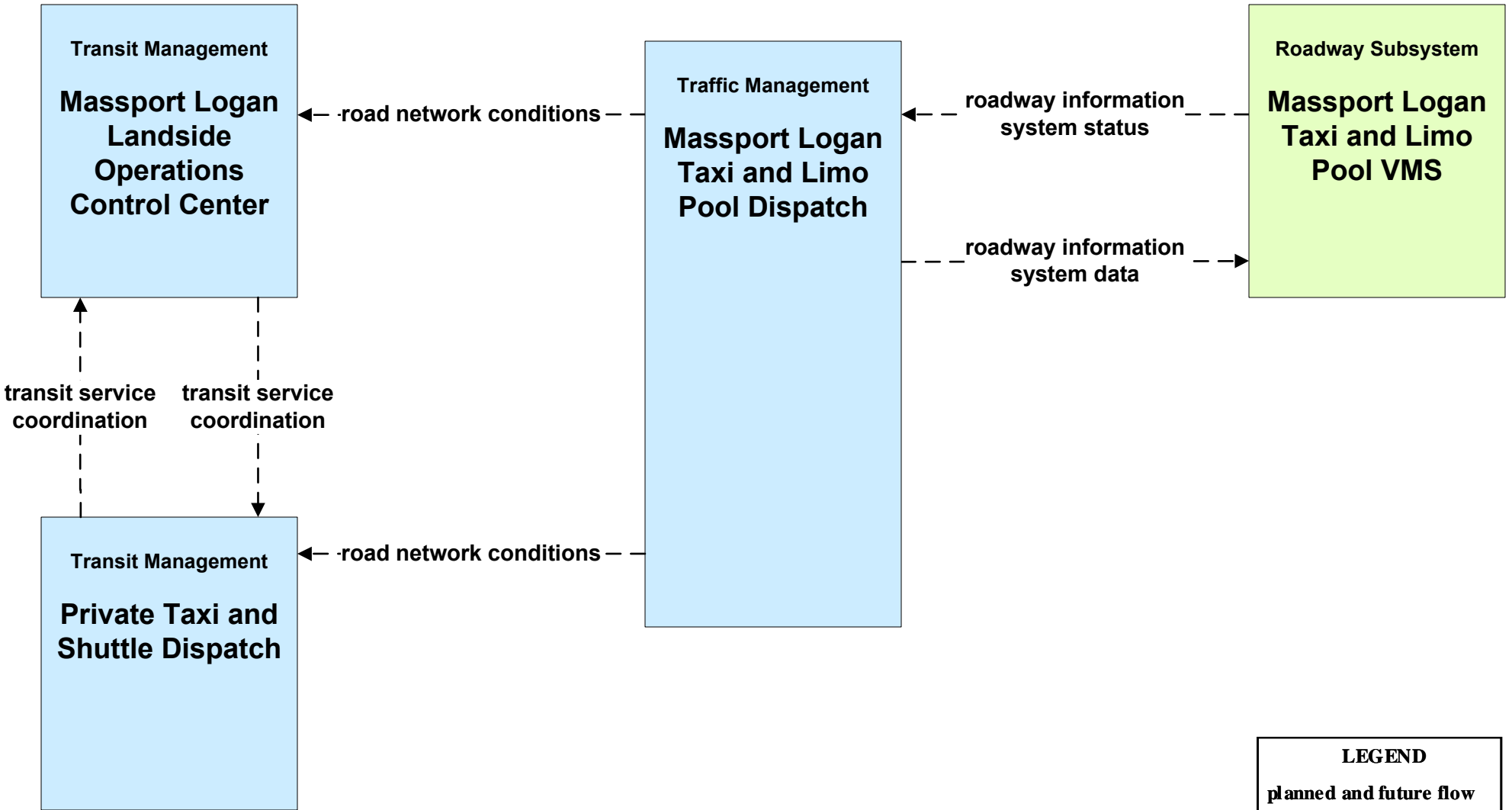
**ATMS06 - Traffic Information Dissemination
MassDOT - Highway Division (1 of 2)**



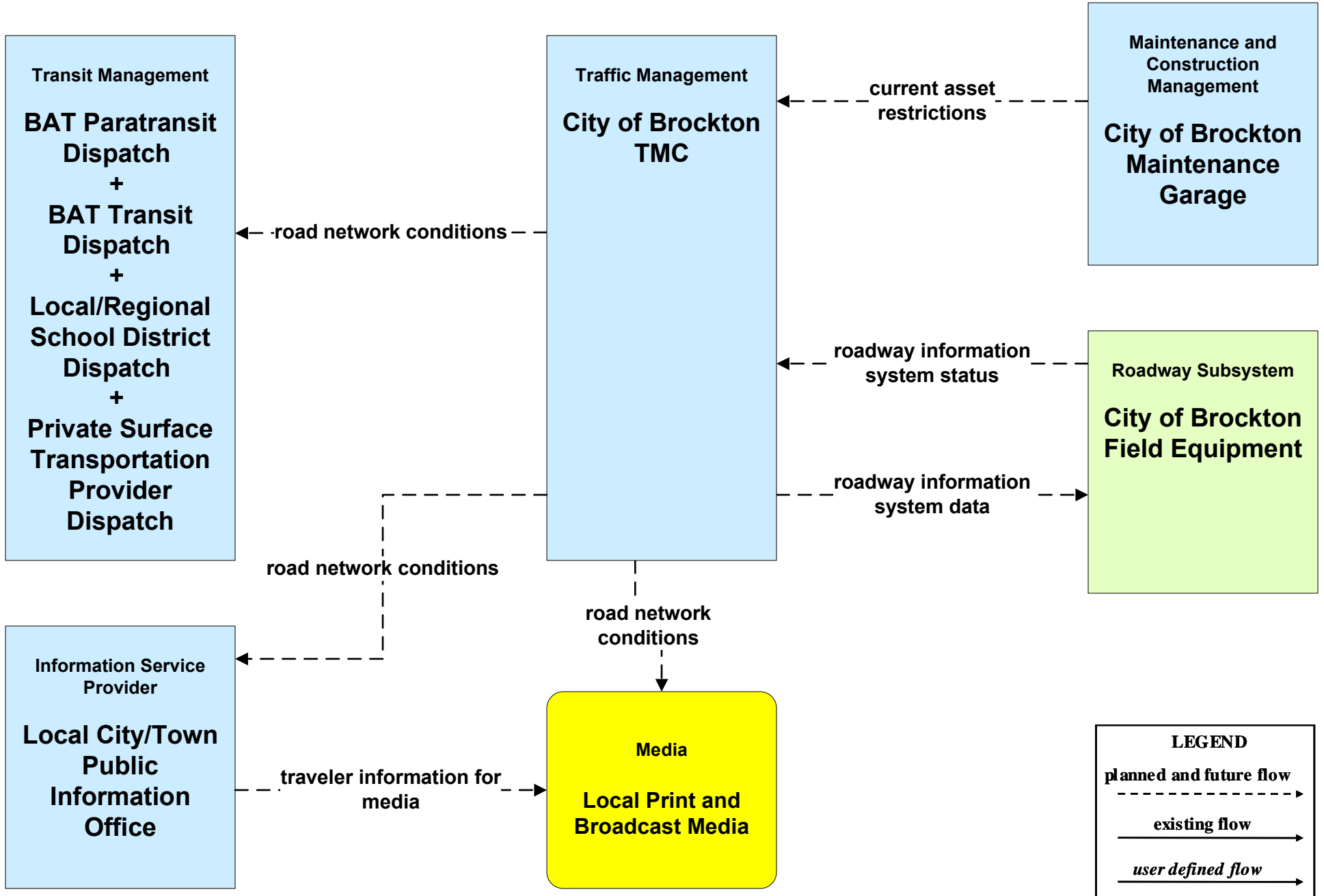
**ATMS06 - Traffic Information Dissemination
MassDOT - Highway Division (2 of 2)**



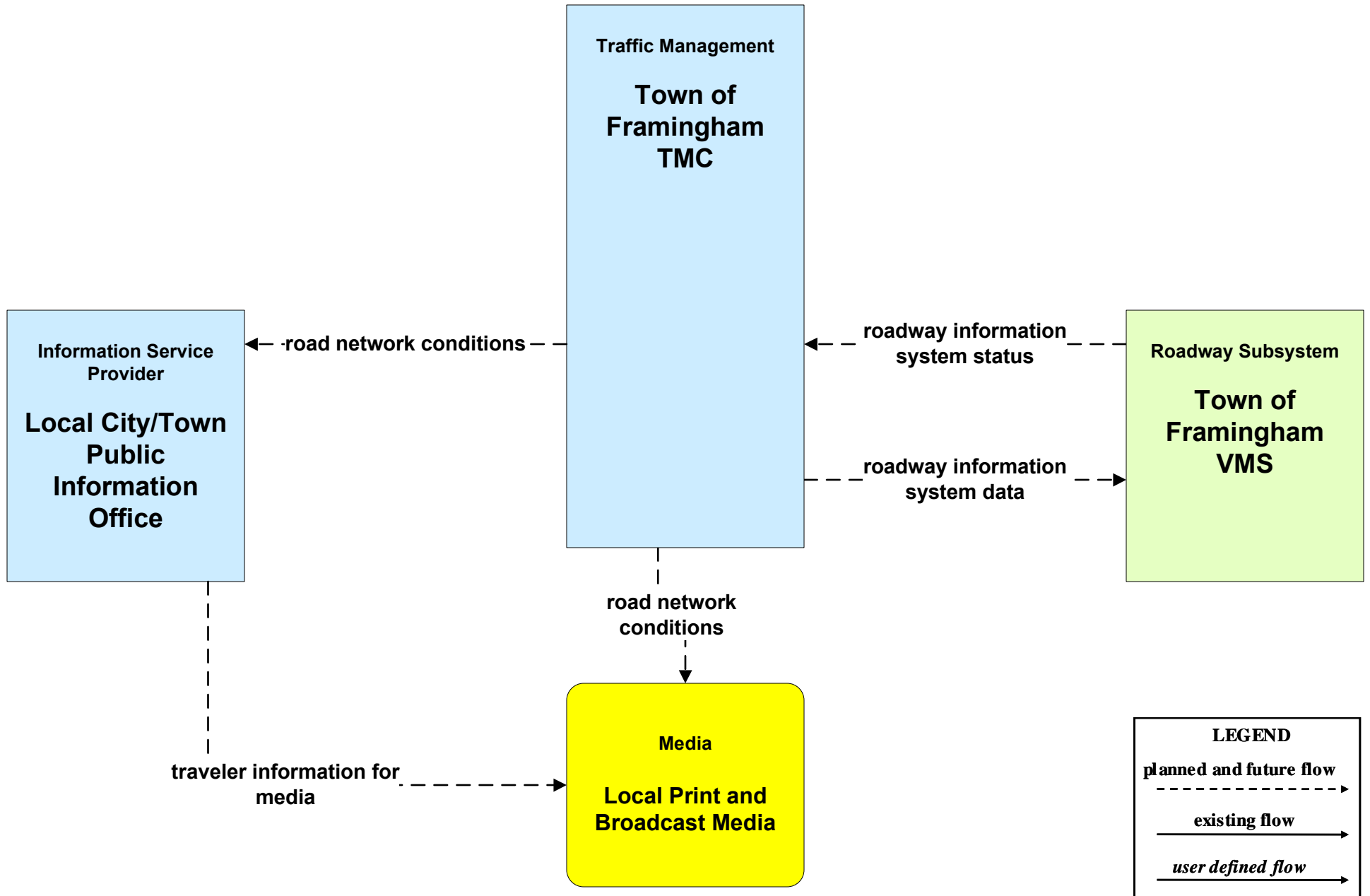
ATMS06 - Traffic Information Dissemination Massport



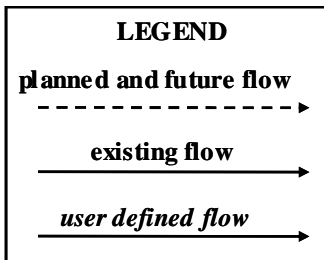
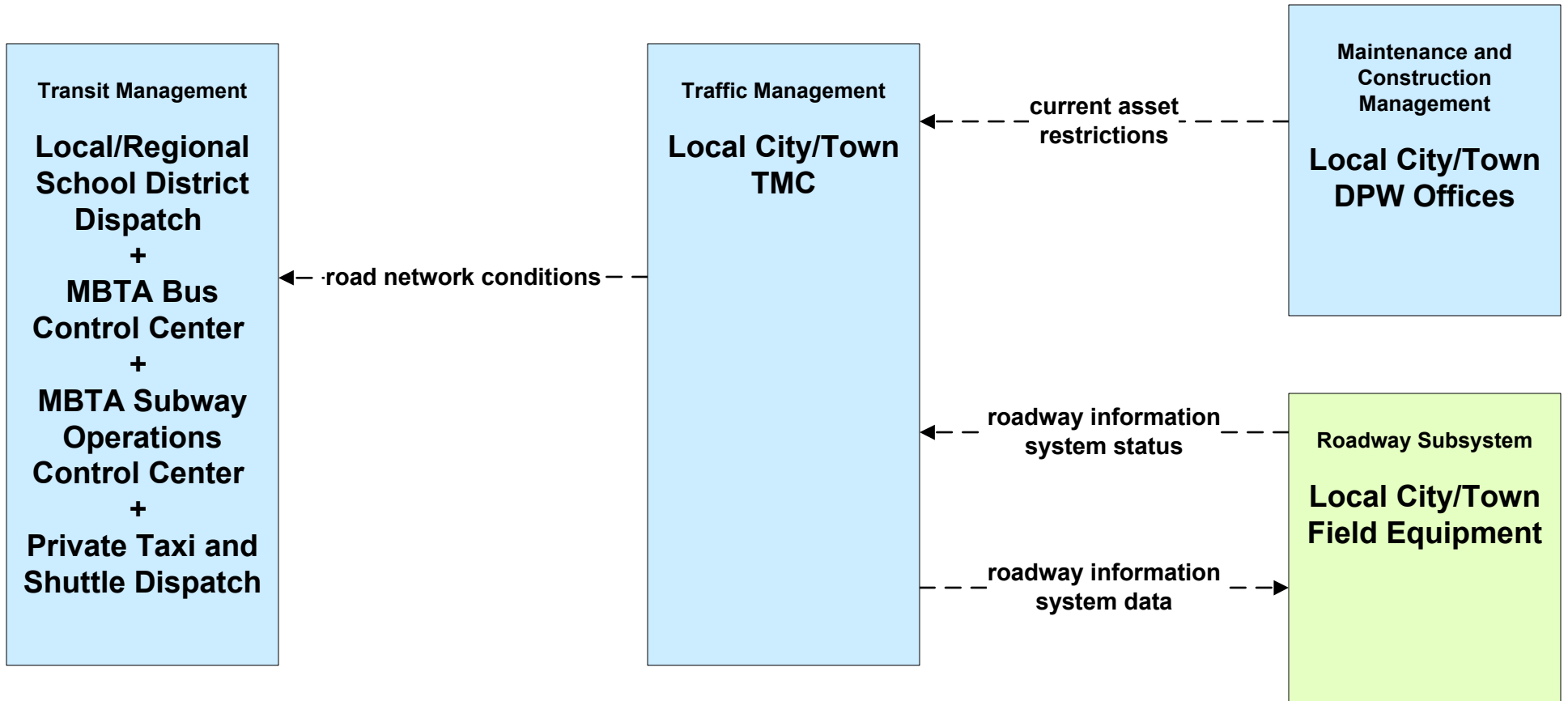
ATMS06 - Traffic Information Dissemination City of Brockton



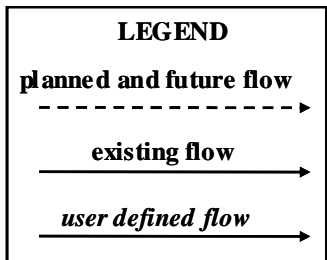
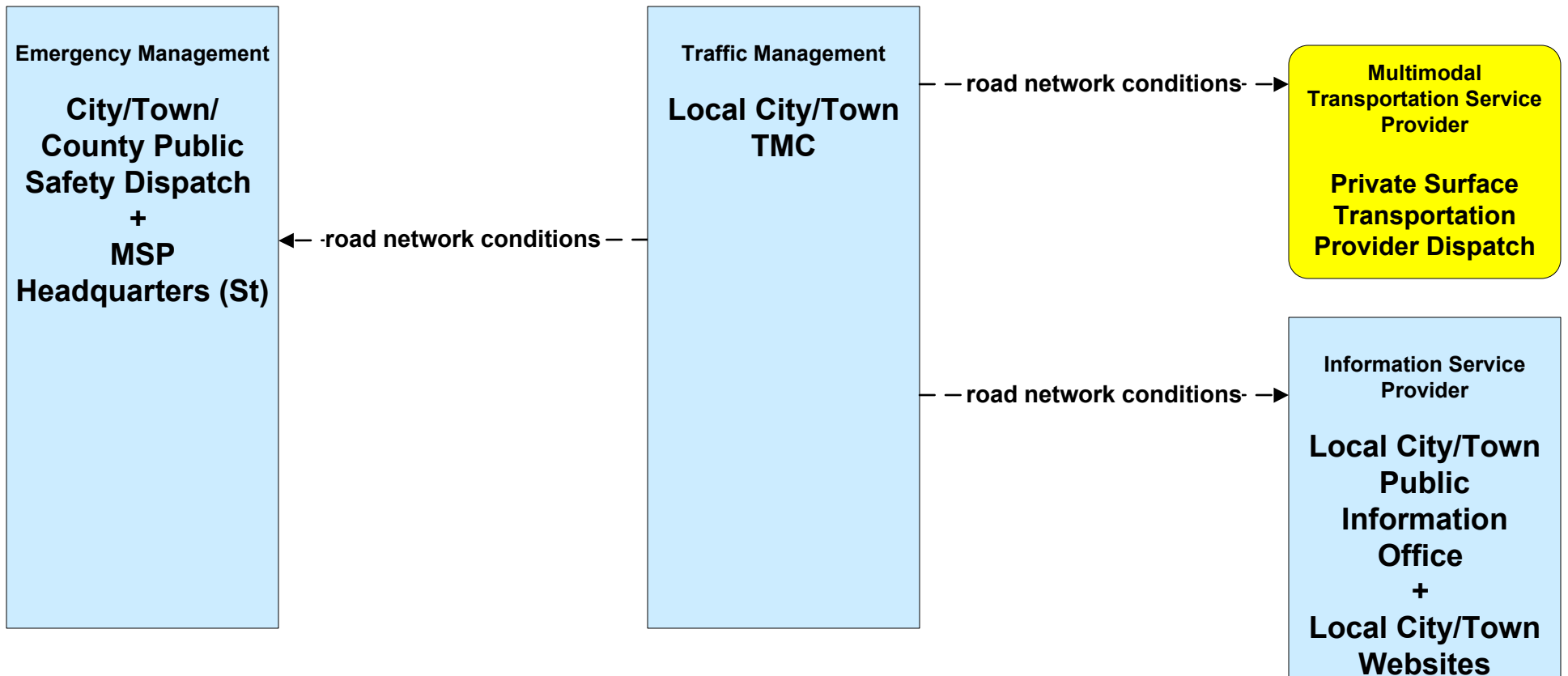
ATMS06 - Traffic Information Dissemination Town of Framingham



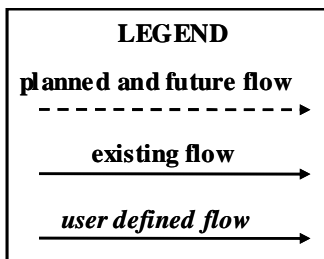
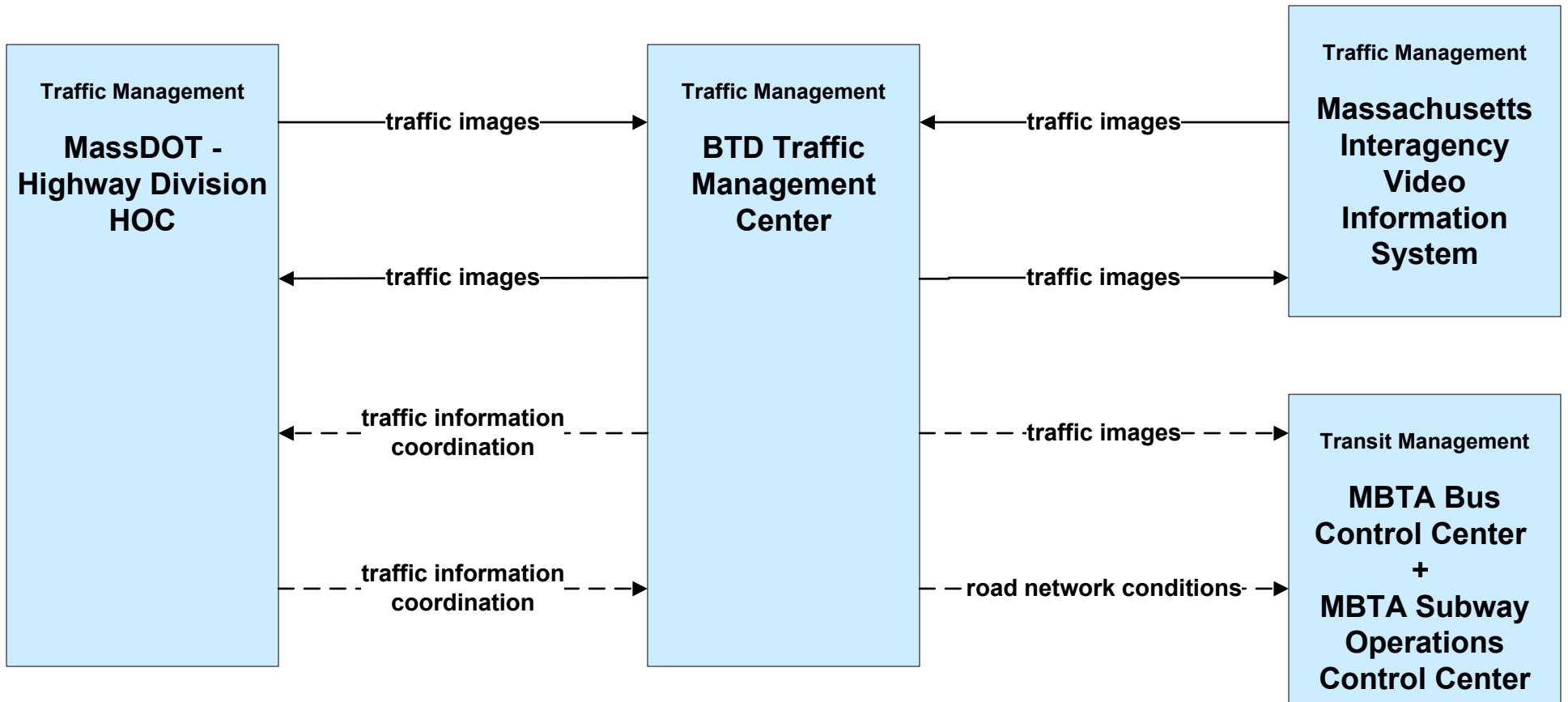
**ATMS06 - Traffic Information Dissemination
Local Cities/Towns (1 of 2)**



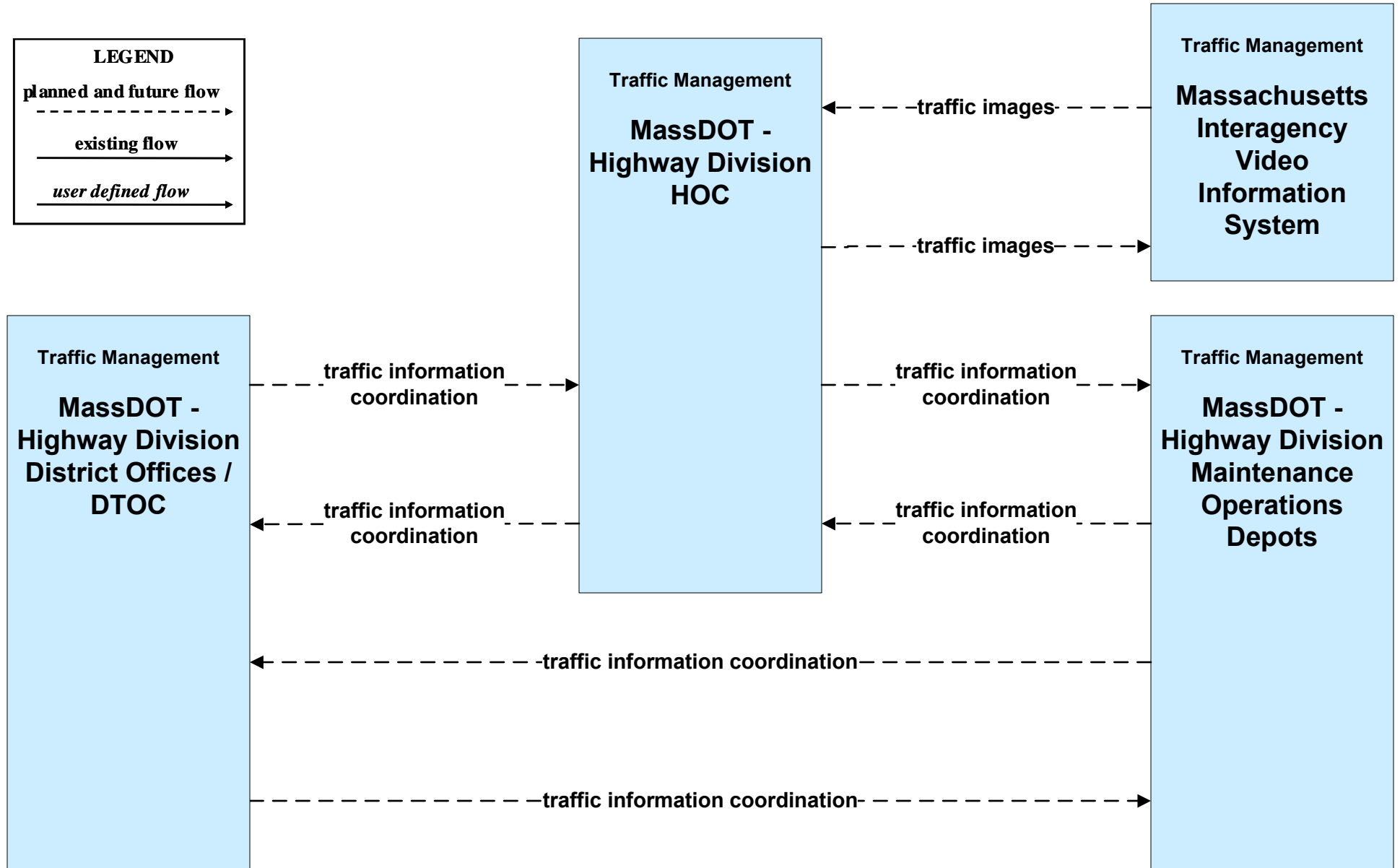
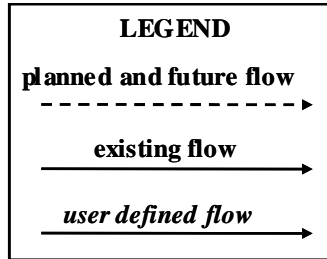
**ATMS06 - Traffic Information Dissemination
Local Cities/Towns (2 of 2)**



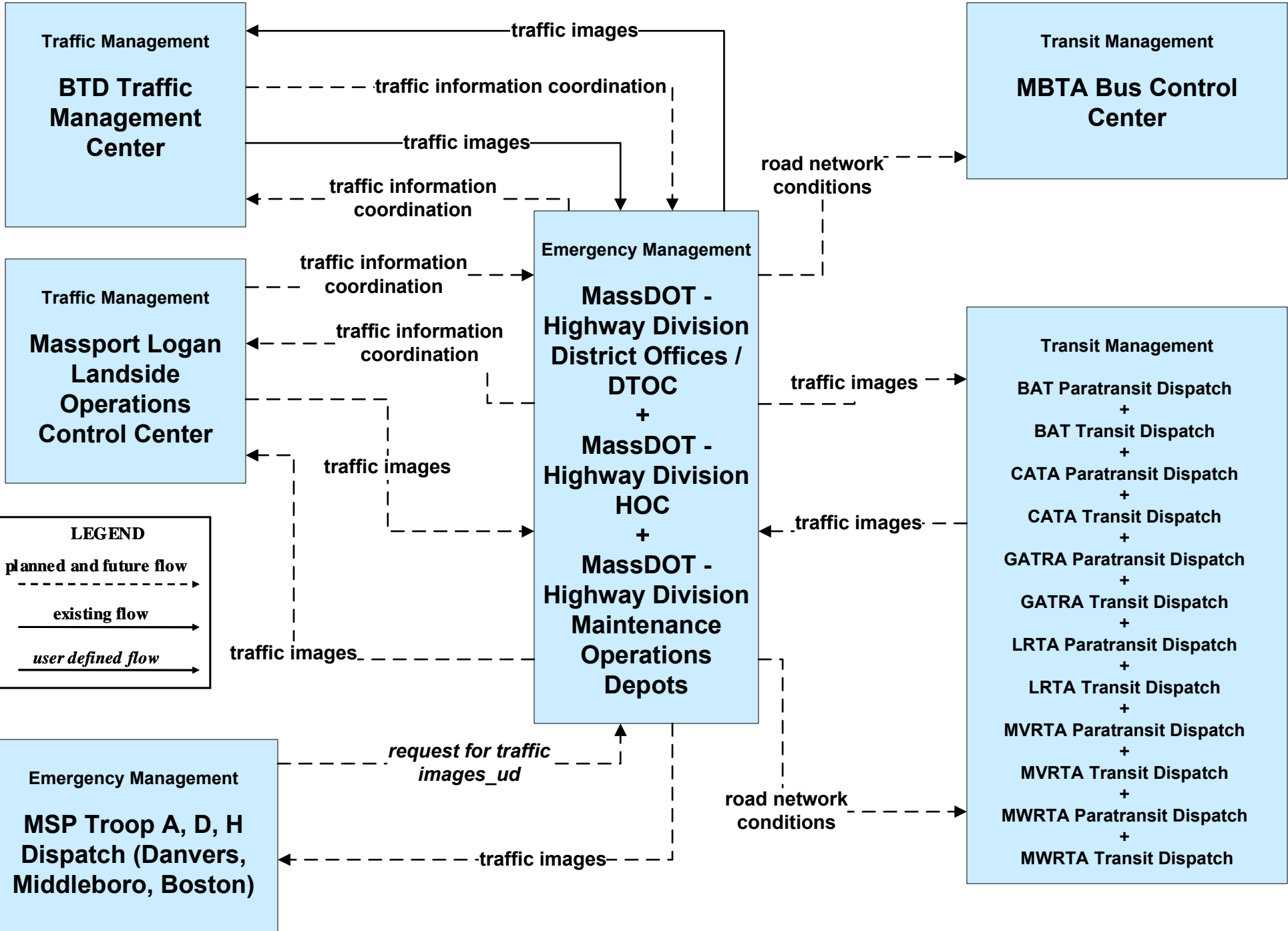
**ATMS07 - Regional Traffic Control
Boston Transportation Department**



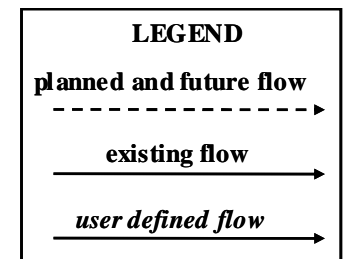
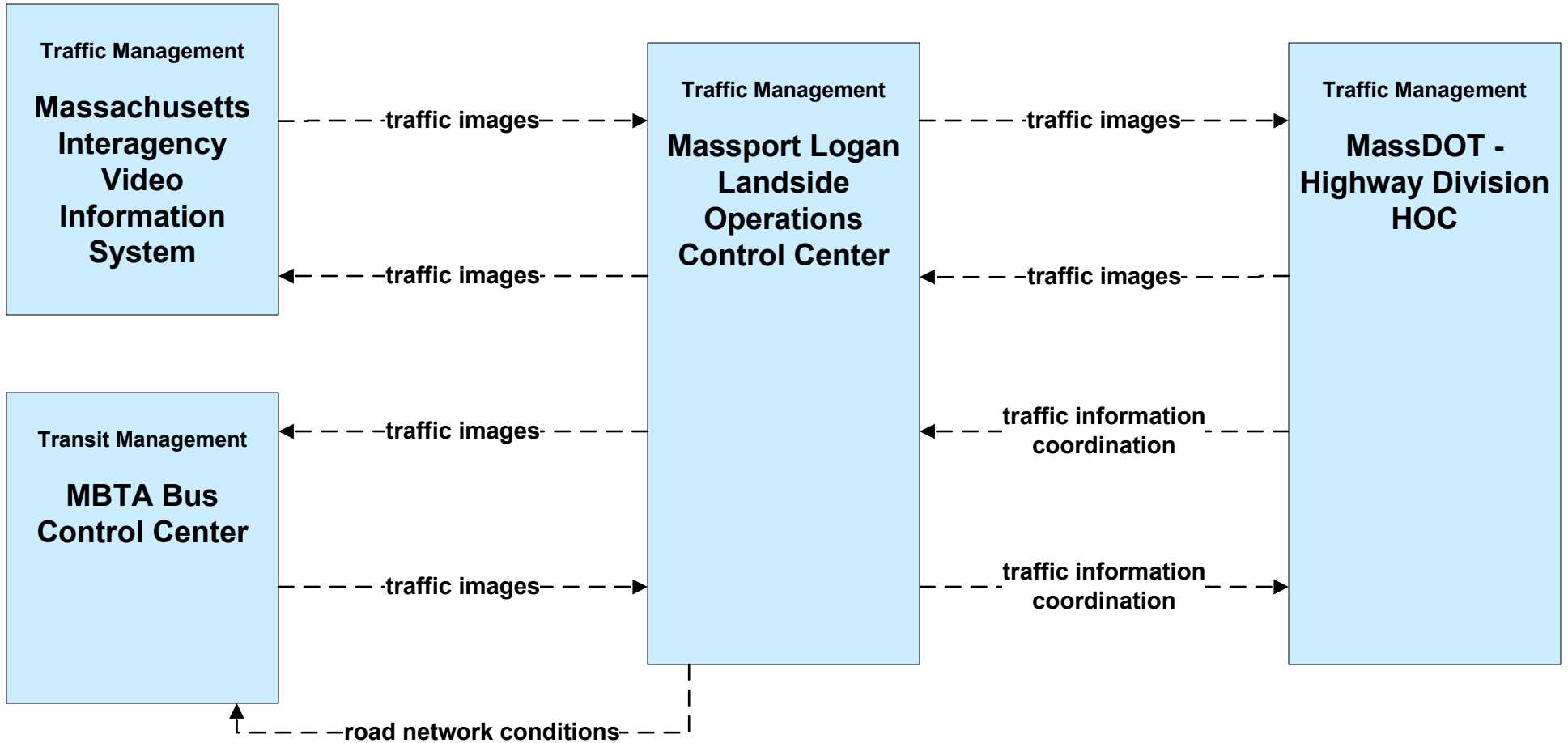
**ATMS07 - Regional Traffic Control
MassDOT - Highway Division (1 of 2)**



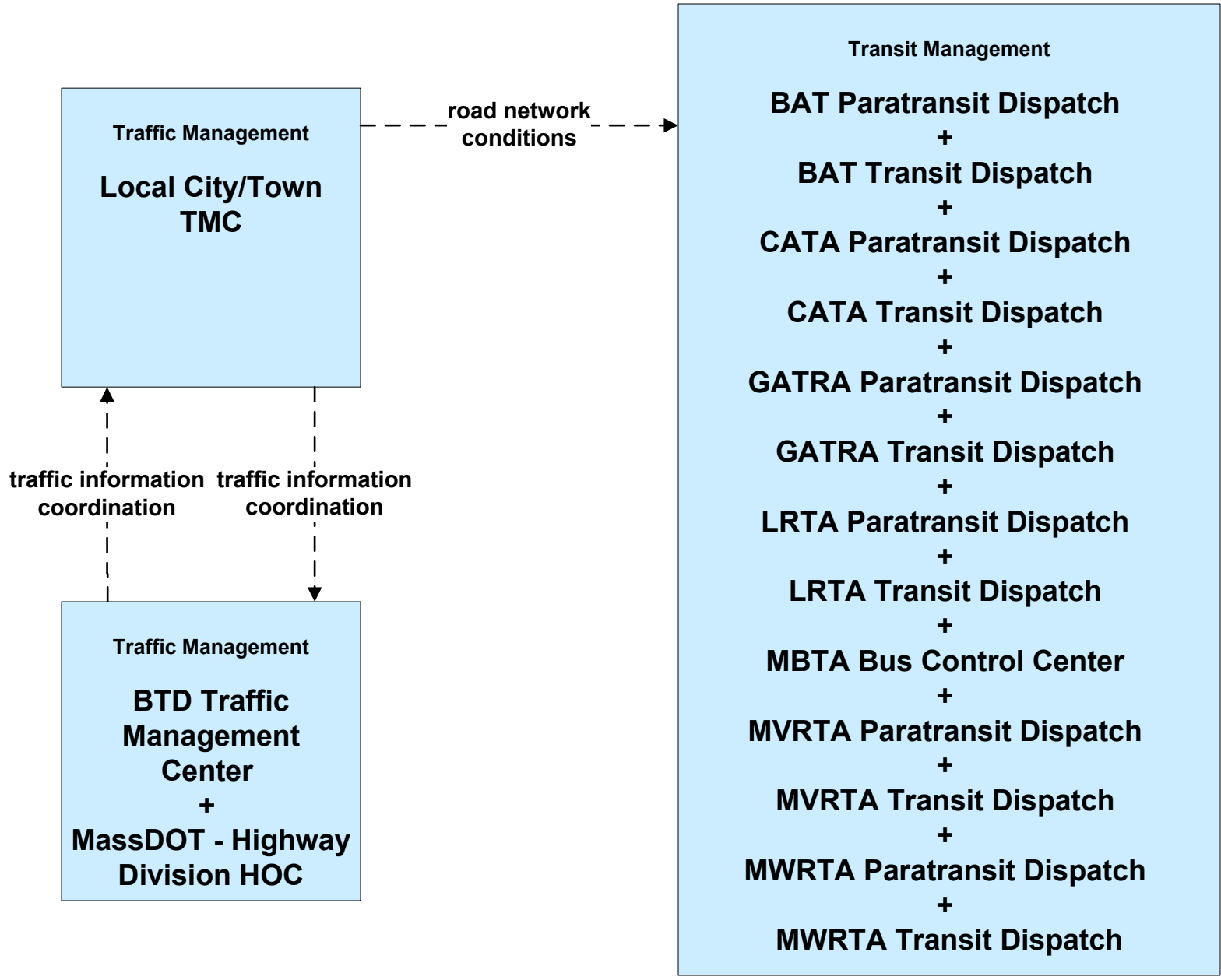
**ATMS07 - Regional Traffic Control
MassDOT - Highway Division (2 of 2)**



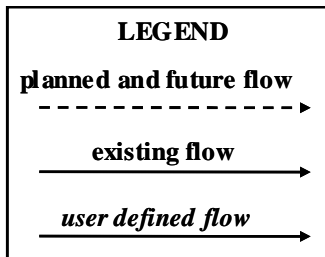
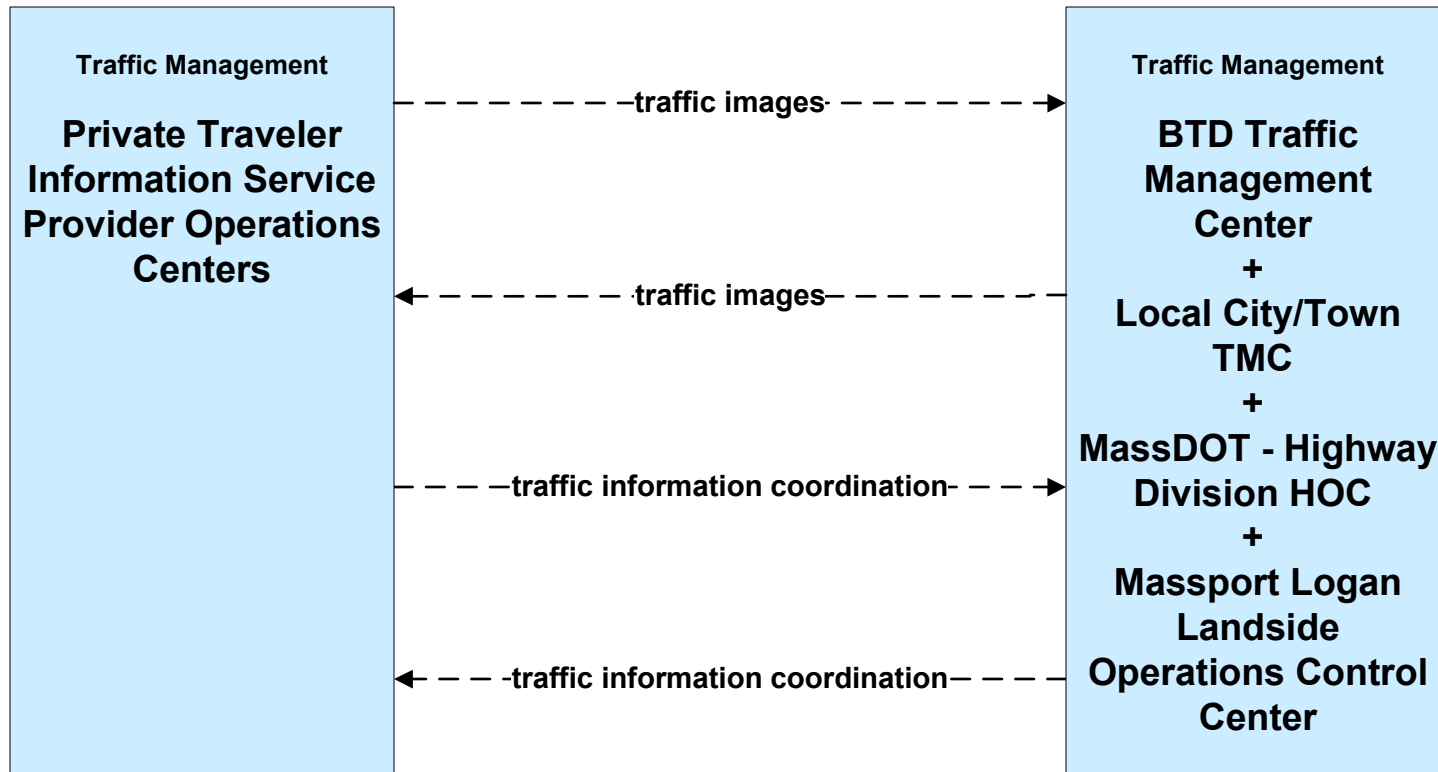
**ATMS07 - Regional Traffic Control
Massport**



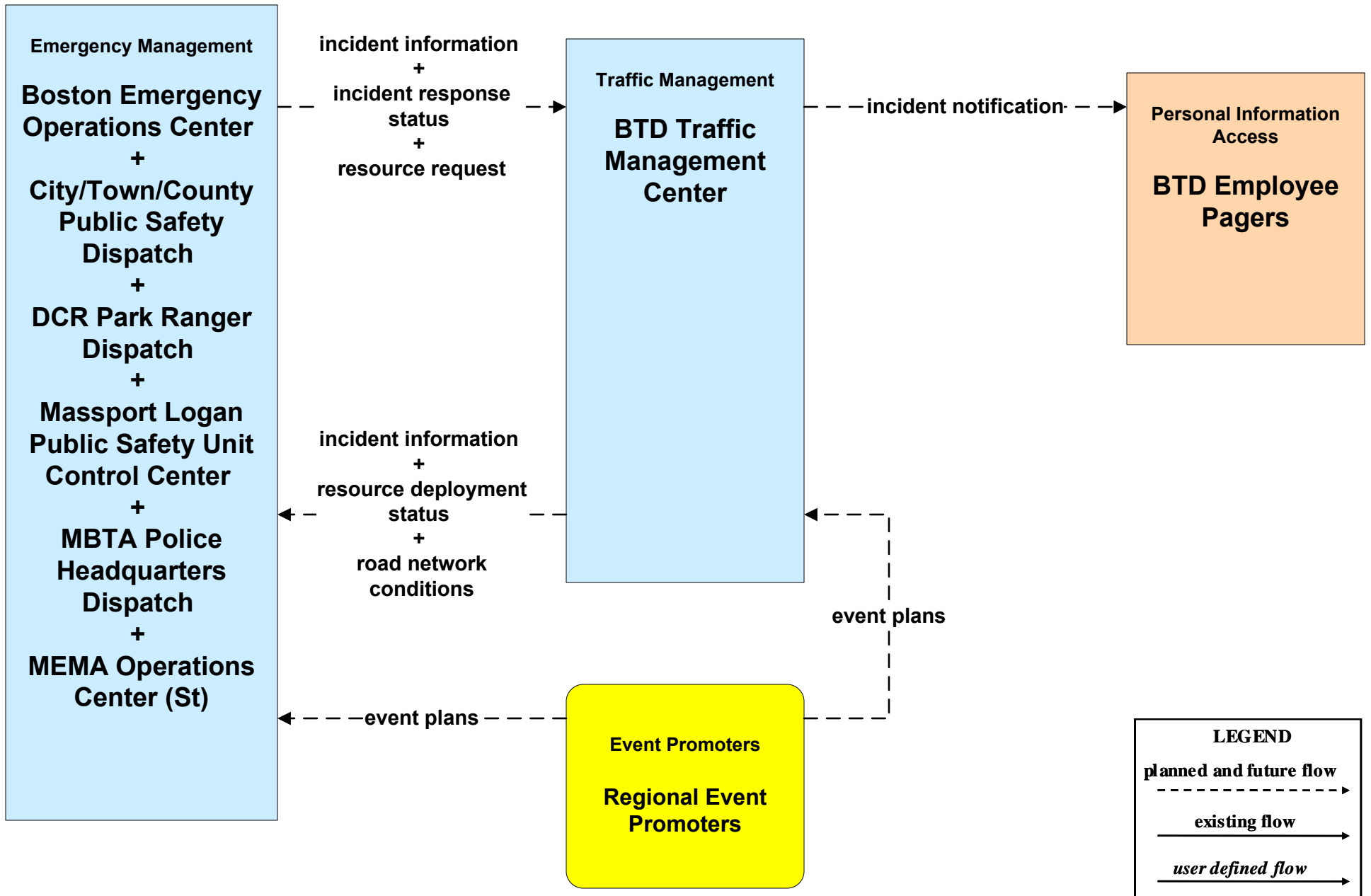
**ATMS07 - Regional Traffic Control
Local Cities/Towns**



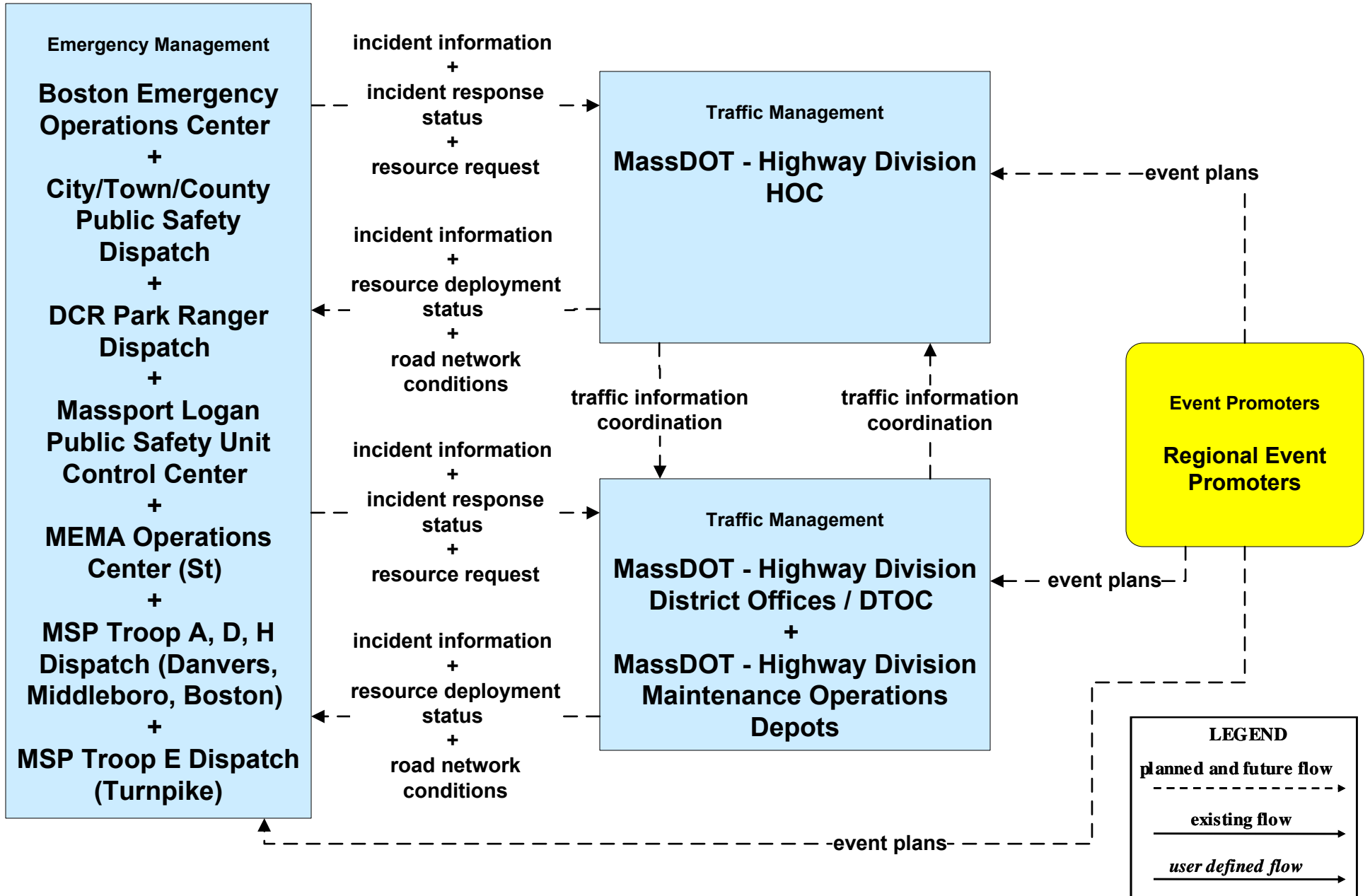
**ATMS07 - Regional Traffic Control
Private Traveler Information Service Providers Operations Centers**



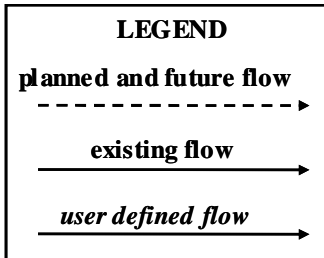
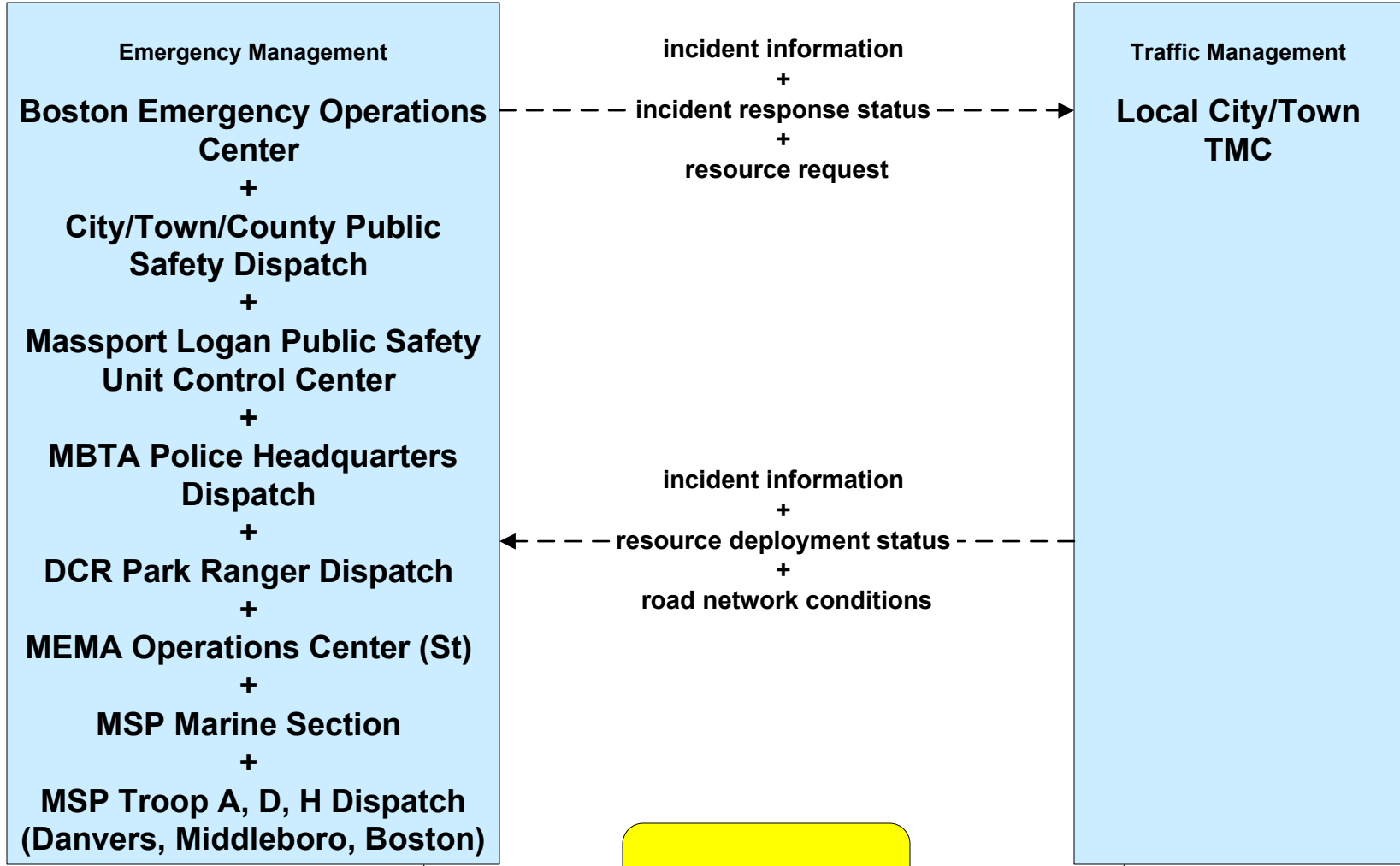
**ATMS08 - Incident Management
Boston Transportation Department (TM/EM)**



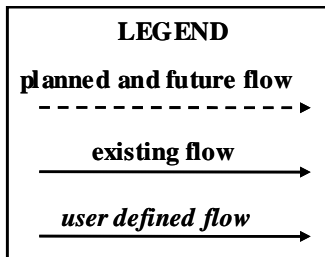
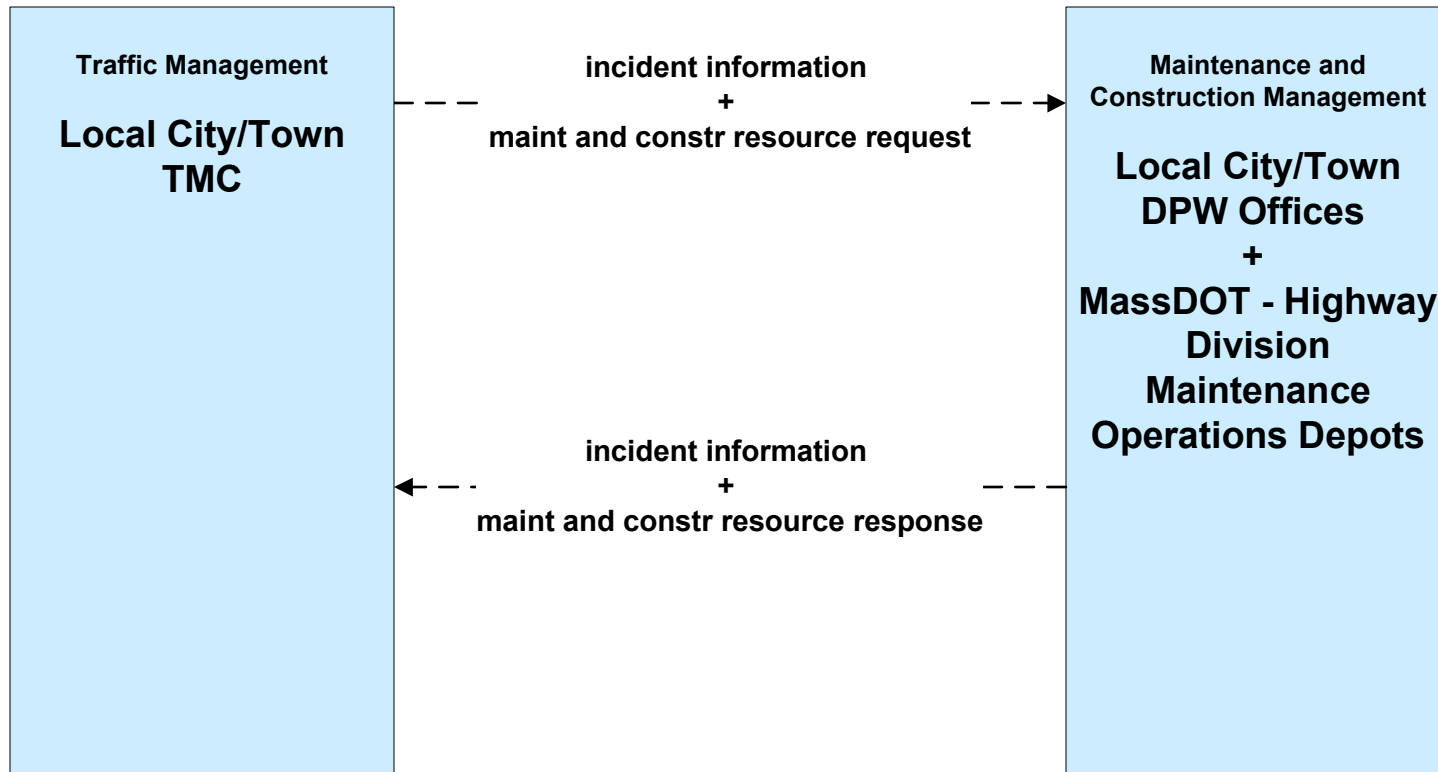
**ATMS08 - Incident Management
MassDOT - Highway Division (TM/EM)**



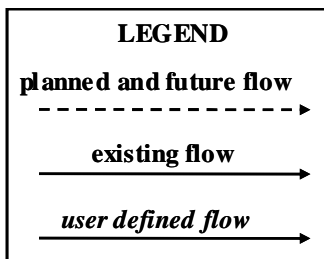
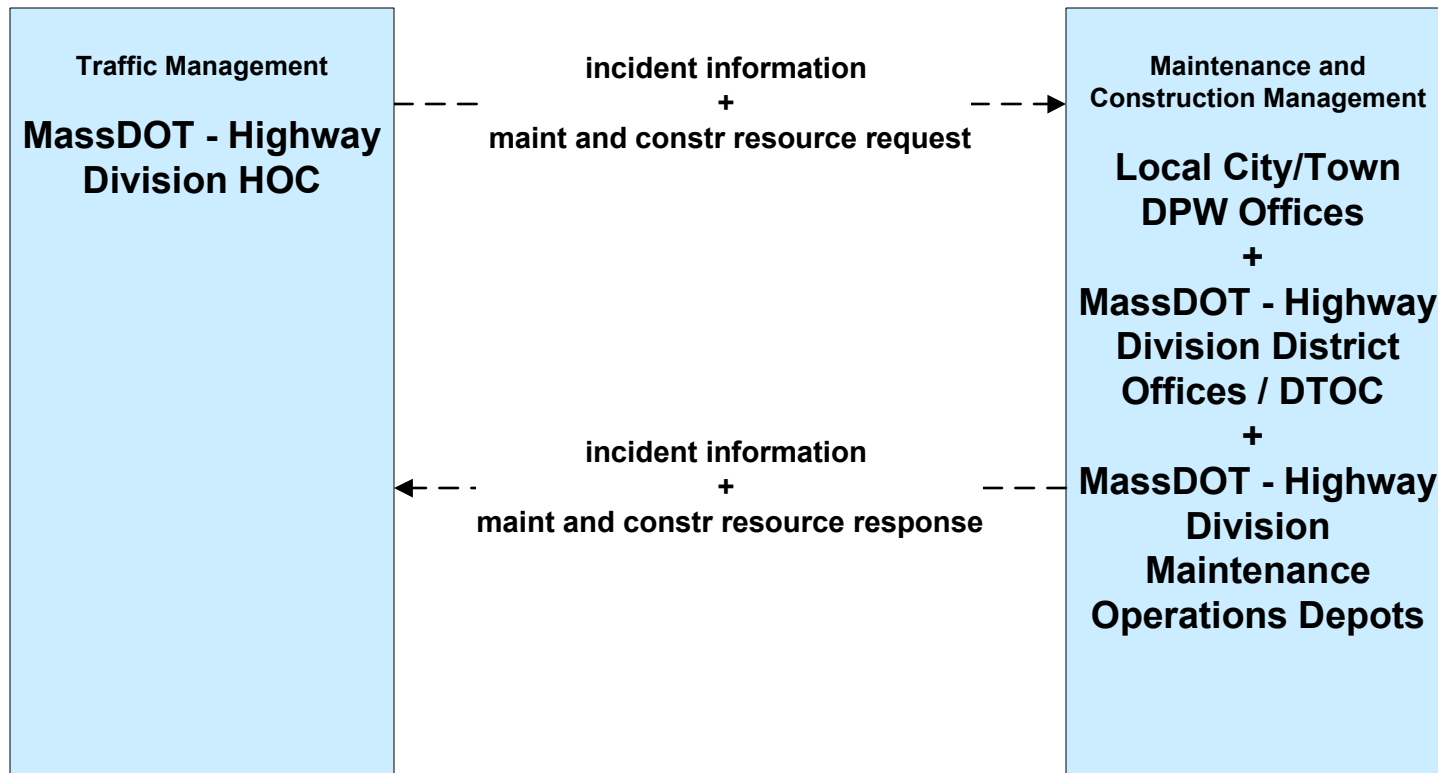
ATMS08 - Incident Management Local Cities/Towns (TM/EM)



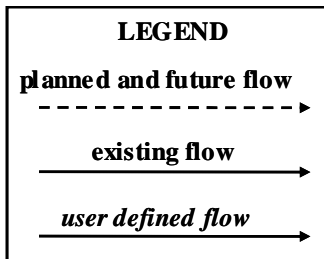
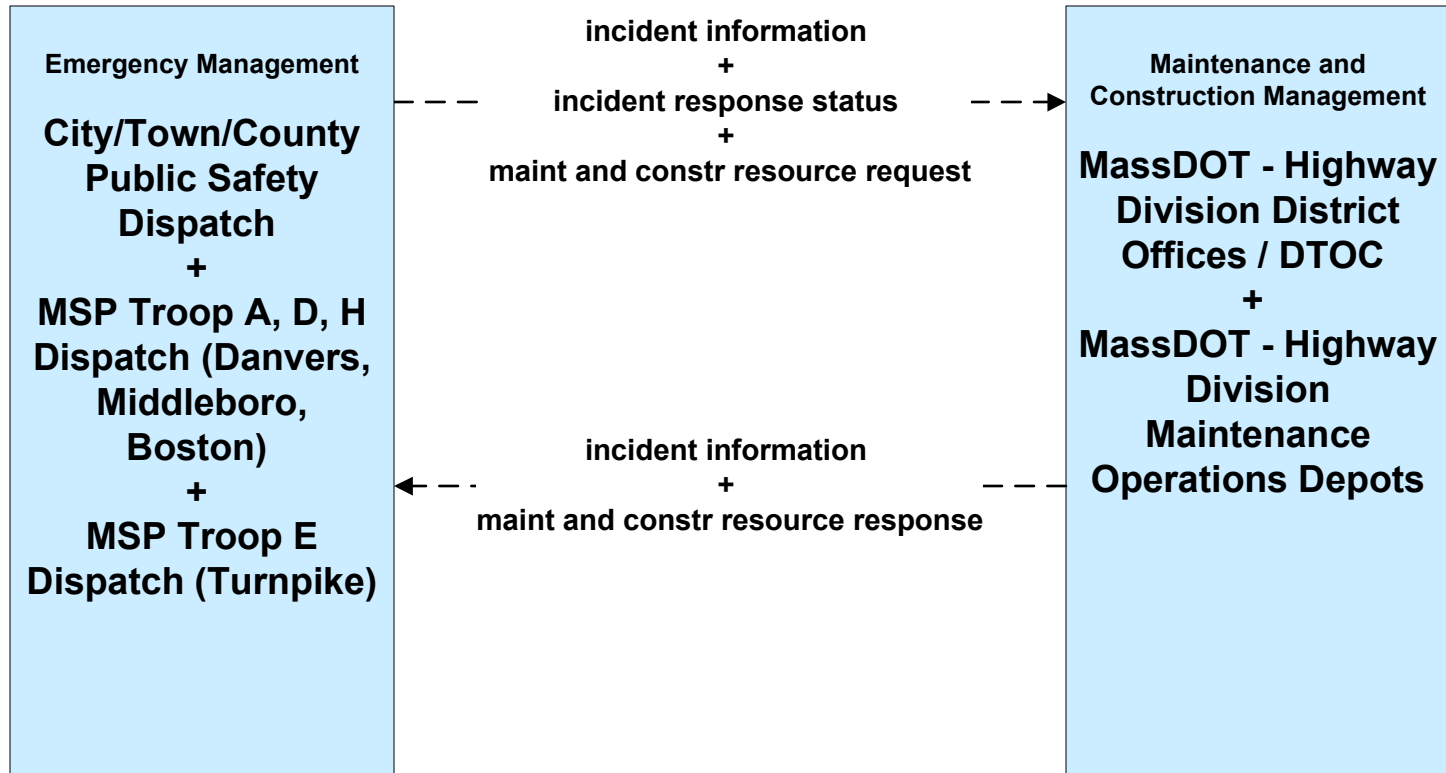
**ATMS08 - Incident Management
Local Cities/Towns (TM/MCM)**



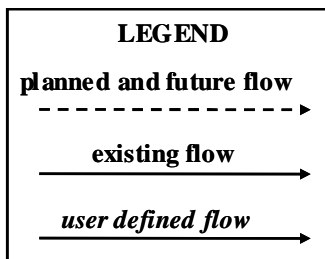
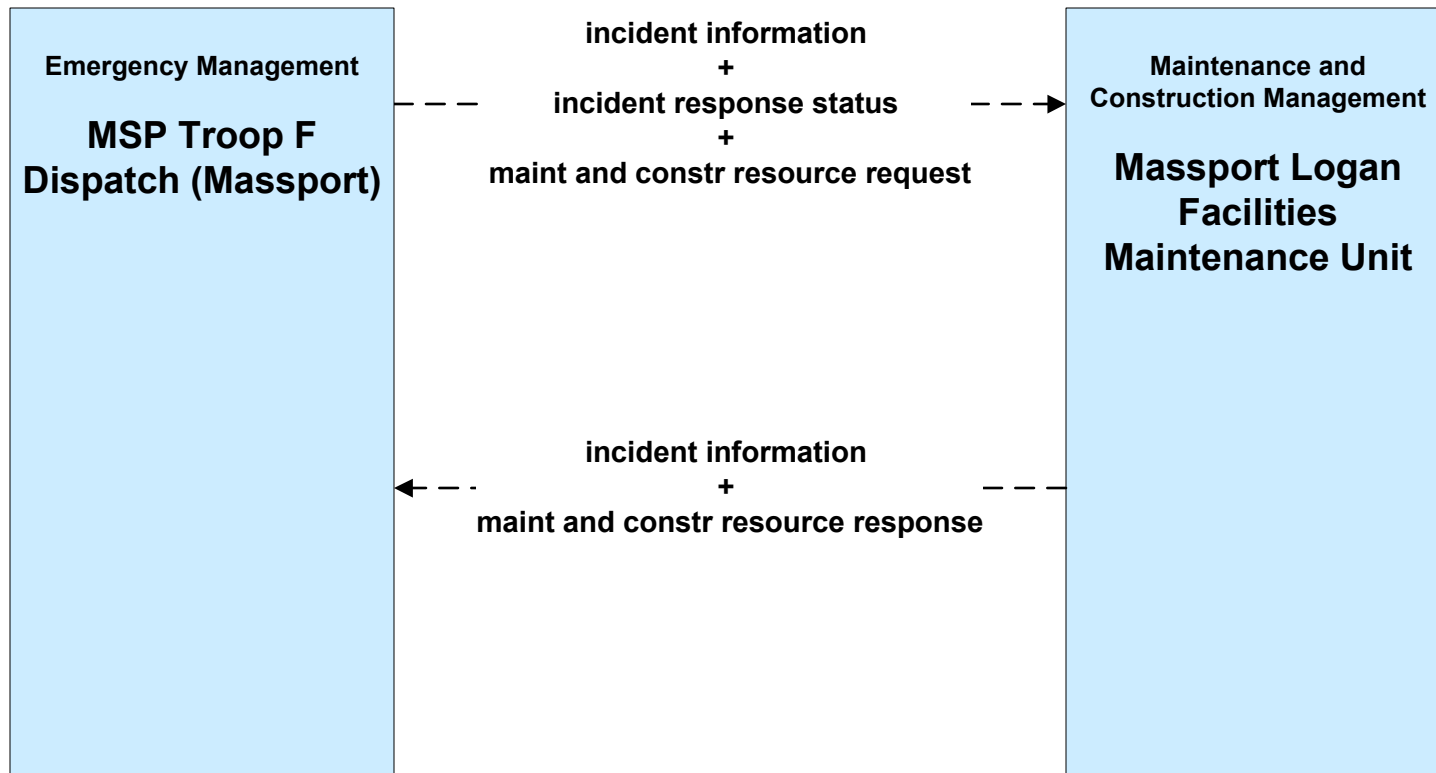
**ATMS08 - Incident Management
MassDOT - Highway Division (TM/MCM)**



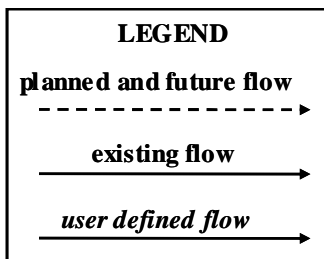
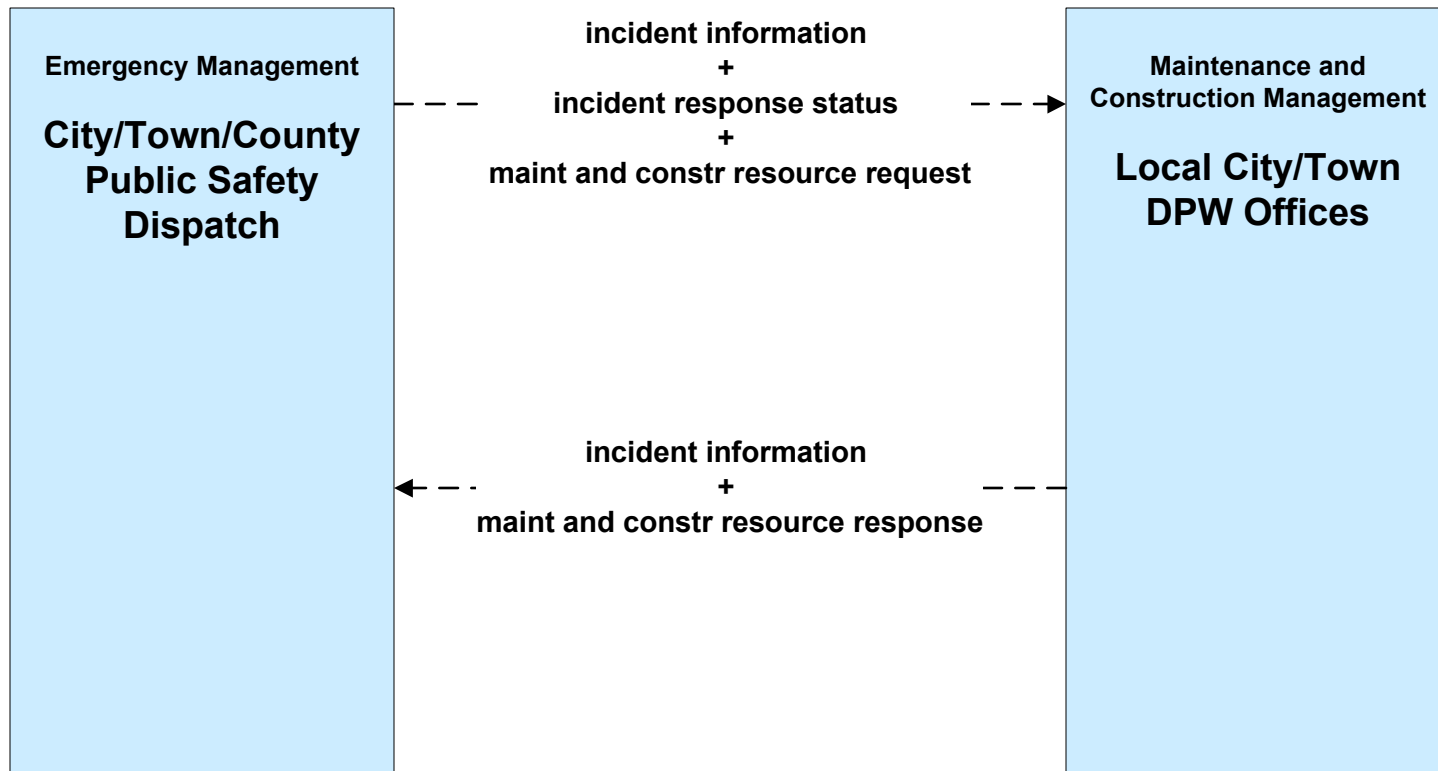
**ATMS08 - Incident Management
MassDOT - Highway Division (EM/MCM)**



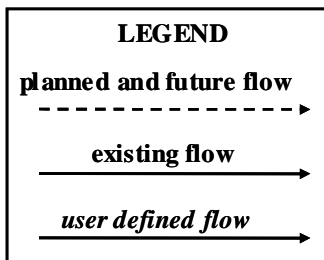
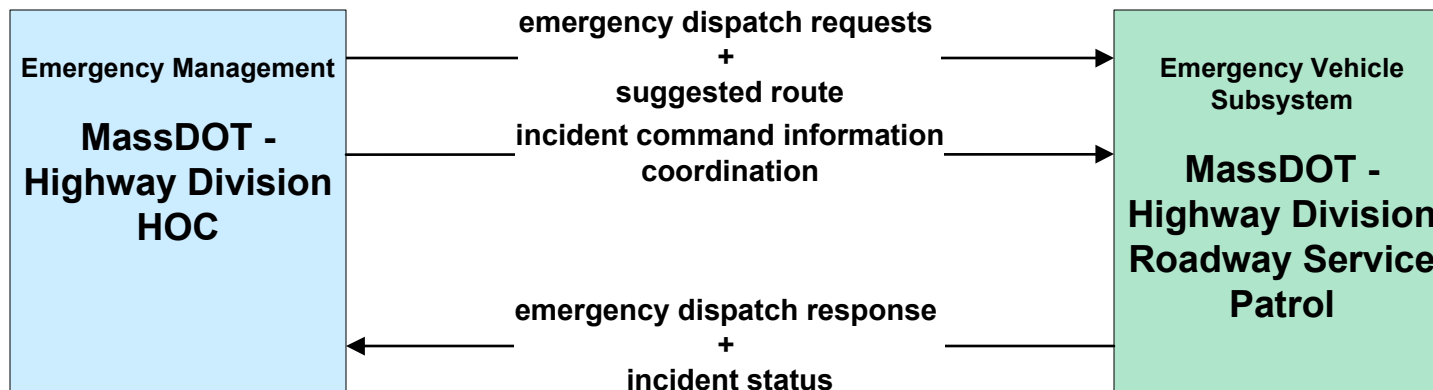
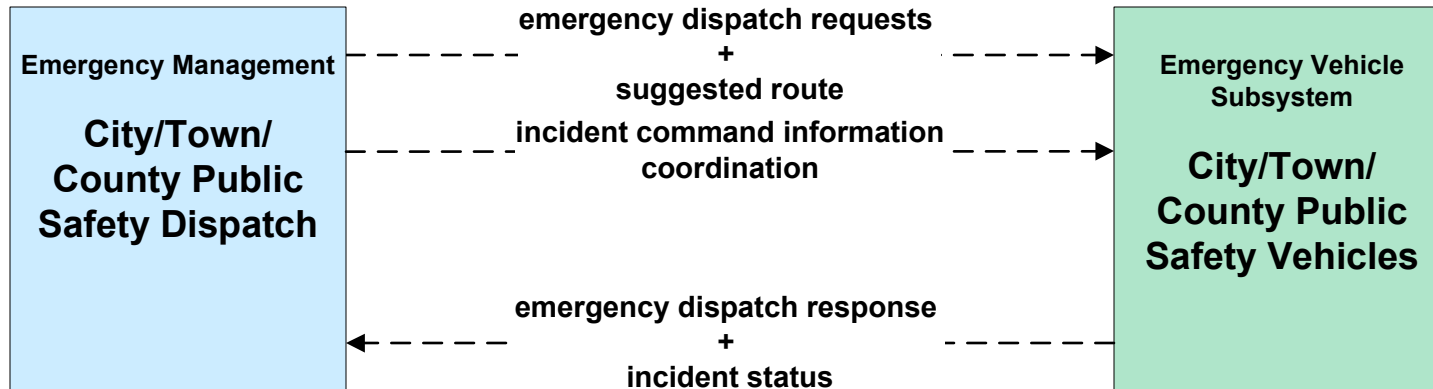
**ATMS08 - Incident Management
Massport (EM/MCM)**



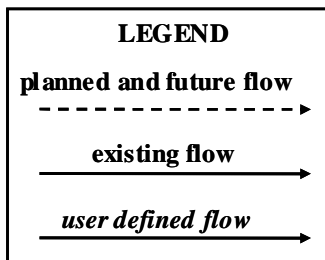
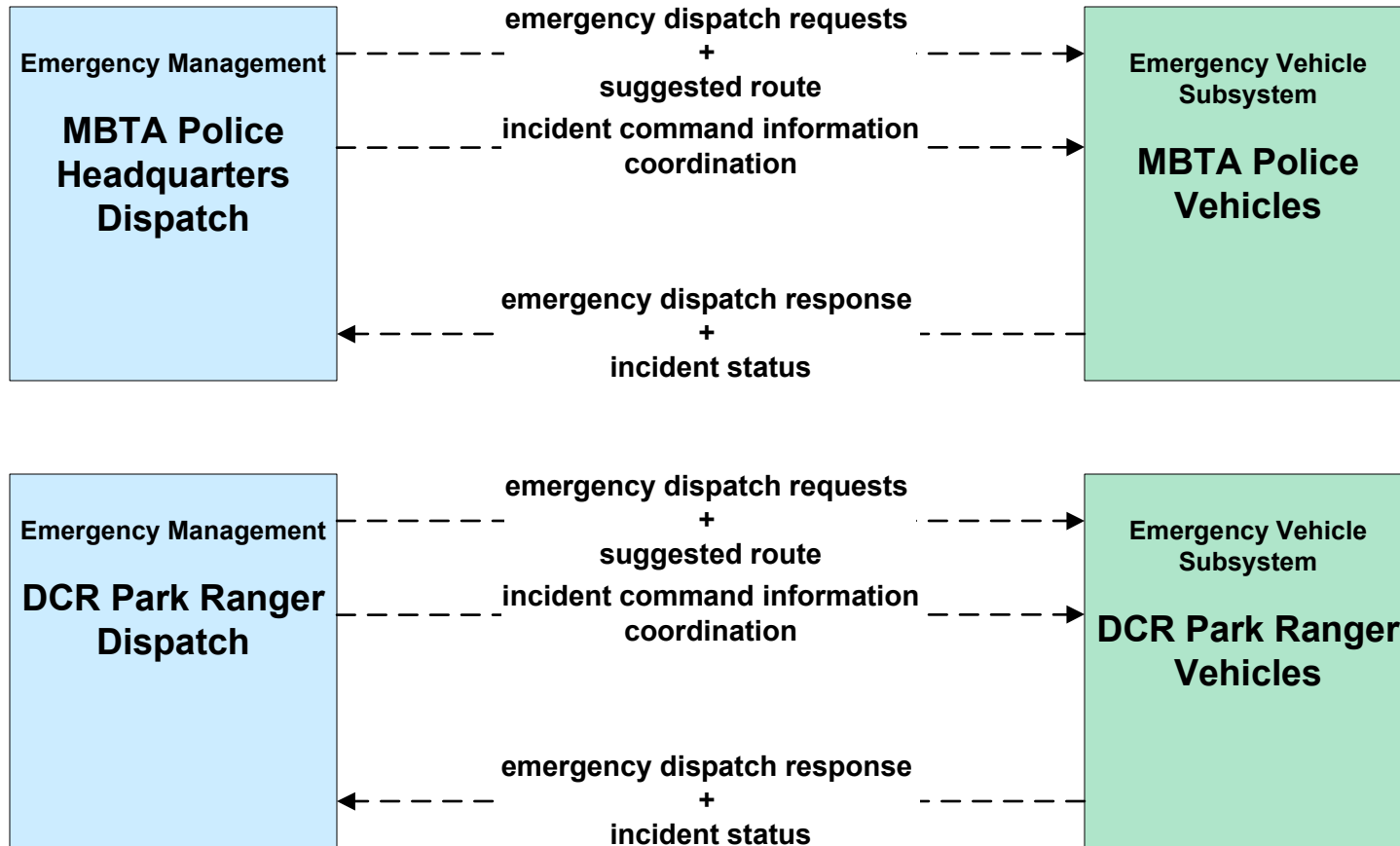
**ATMS08 - Incident Management
Local City/Town (EM/MCM)**



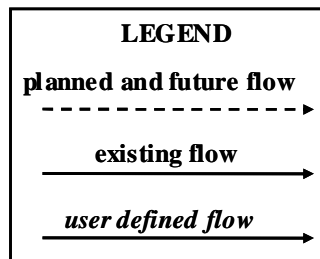
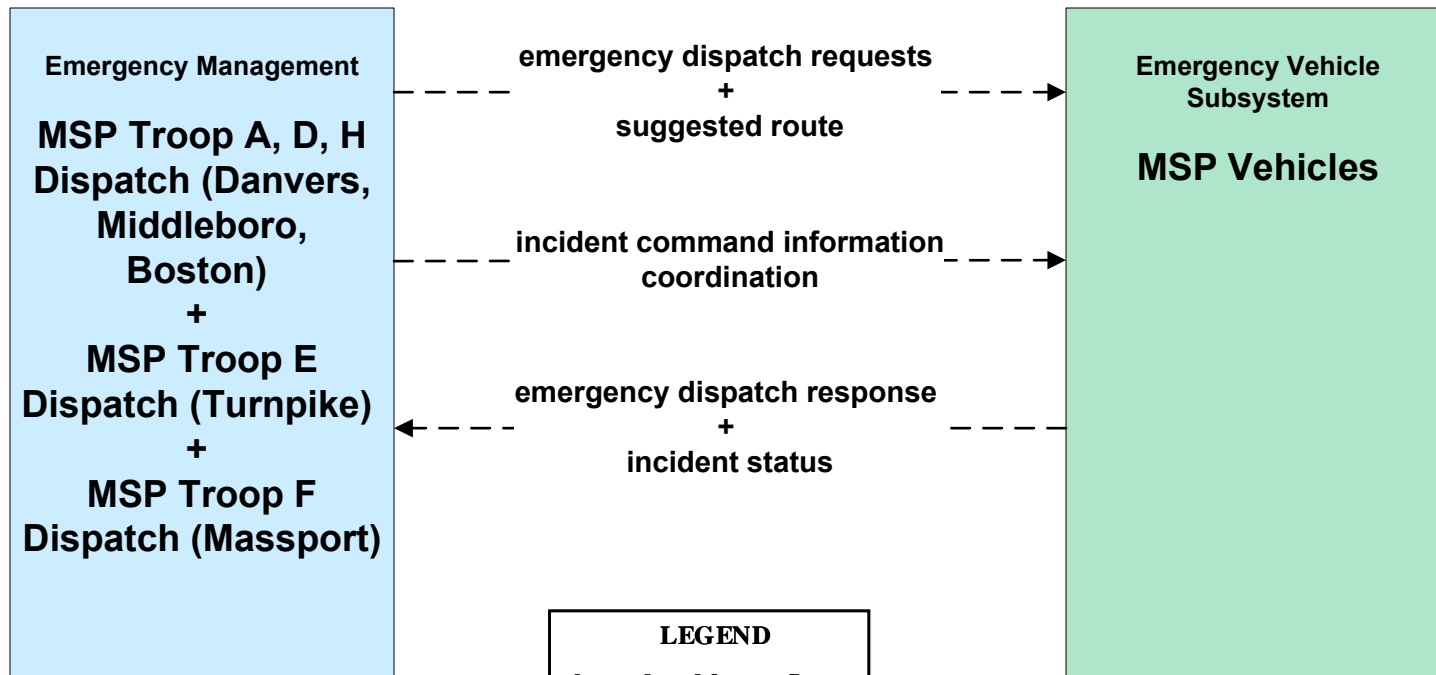
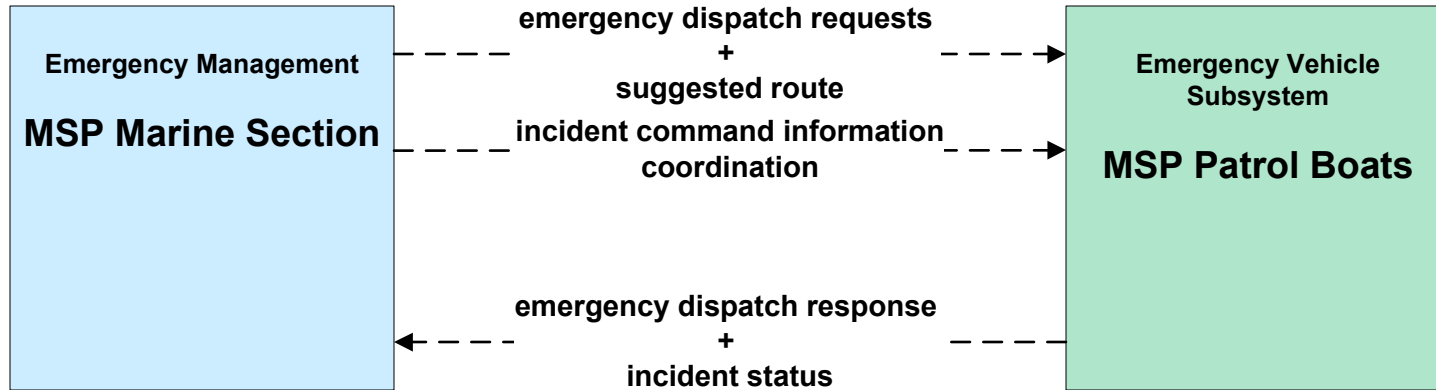
ATMS08 - Incident Management
MassDOT - Highway Division and Local Cities/Towns/Counties (EM/EV)



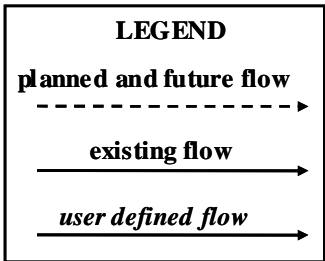
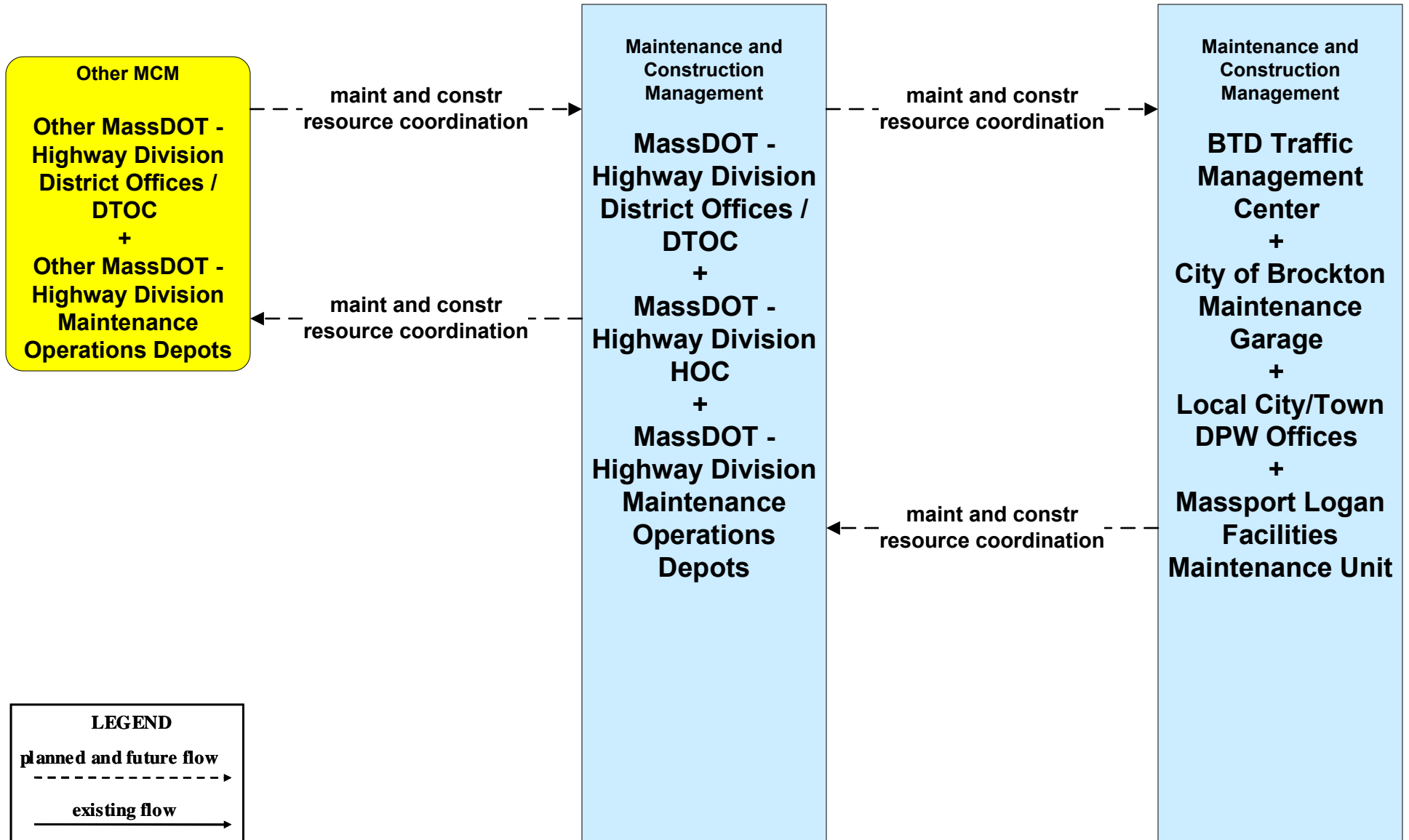
**ATMS08 - Incident Management
MBTA and DCR (EM/EV)**



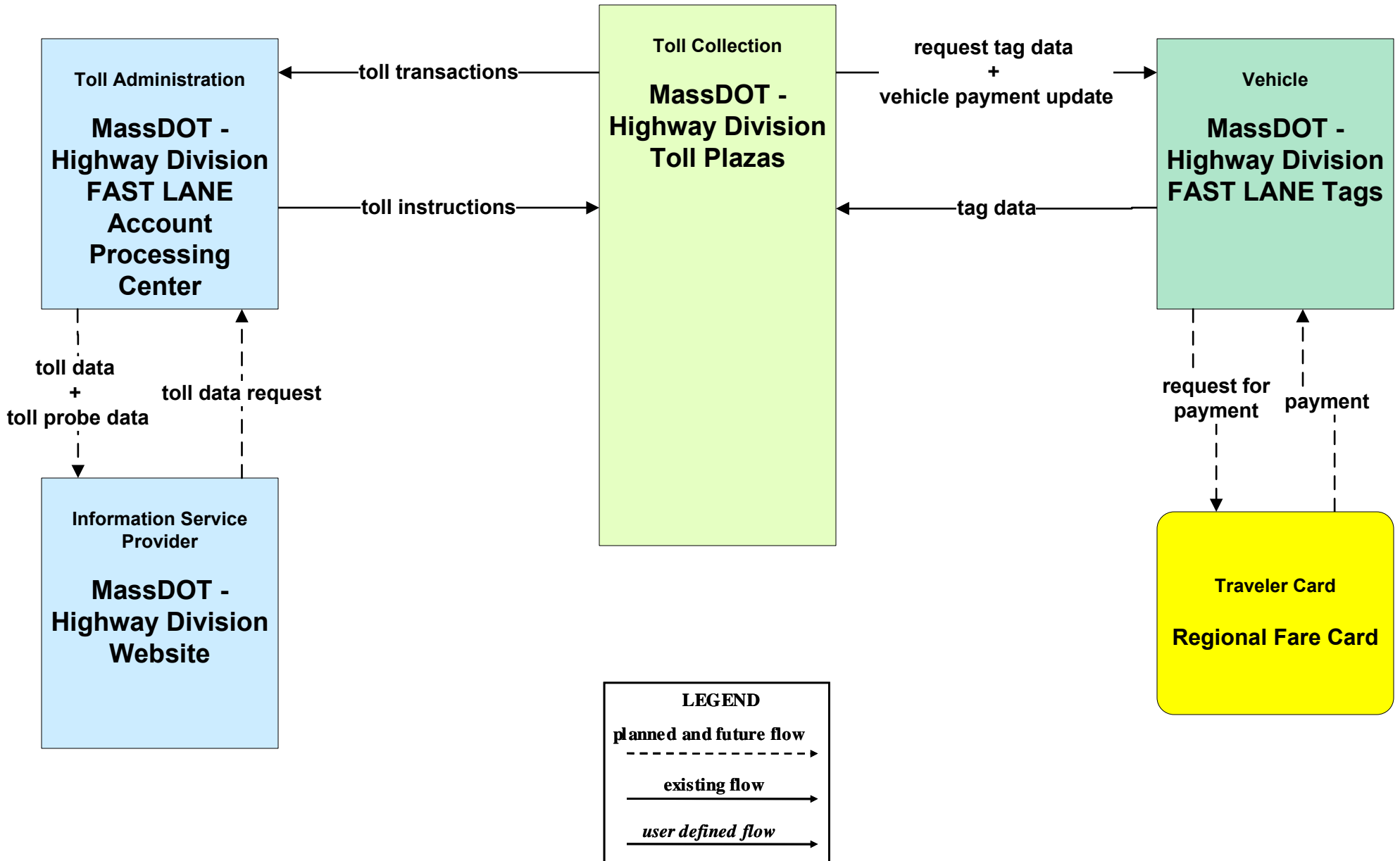
ATMS08 - Incident Management MSP (EM/EV)



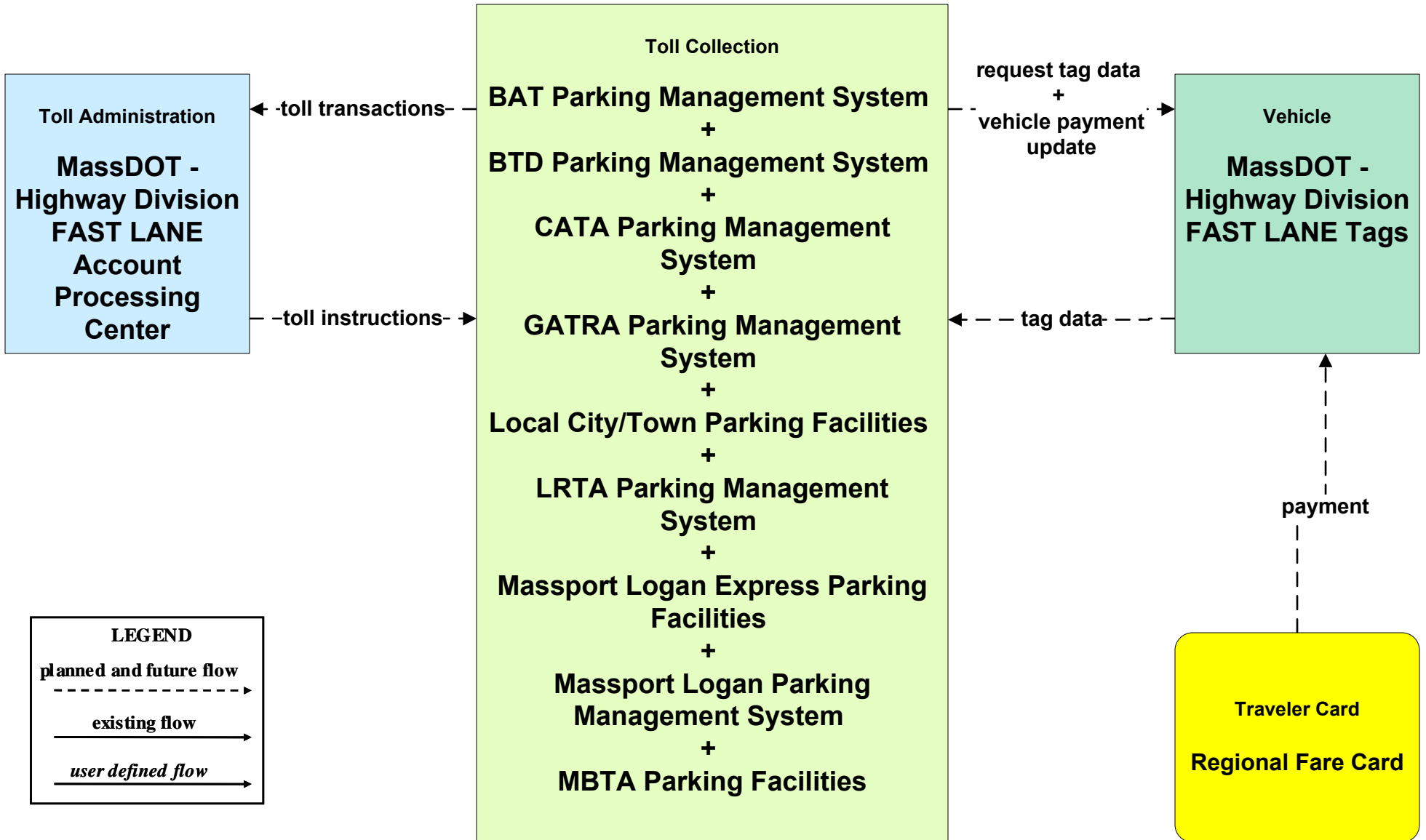
**ATMS08 - Incident Management
MassDOT - Highway Division (MCM to Other MCM)**



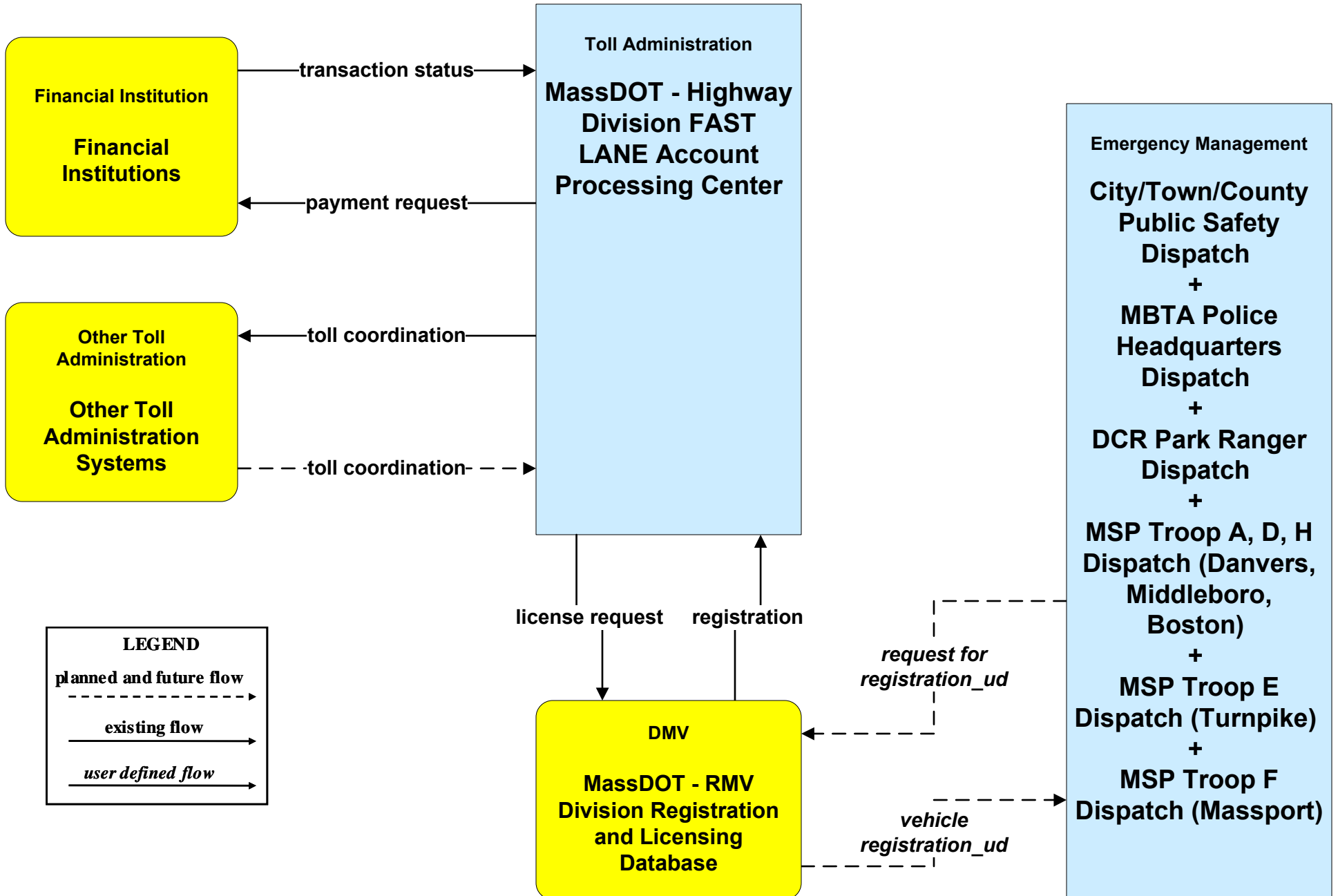
**ATMS10 - Electronic Toll Collection
MassDOT - Highway Division (1 of 3)**



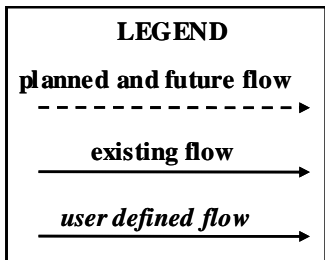
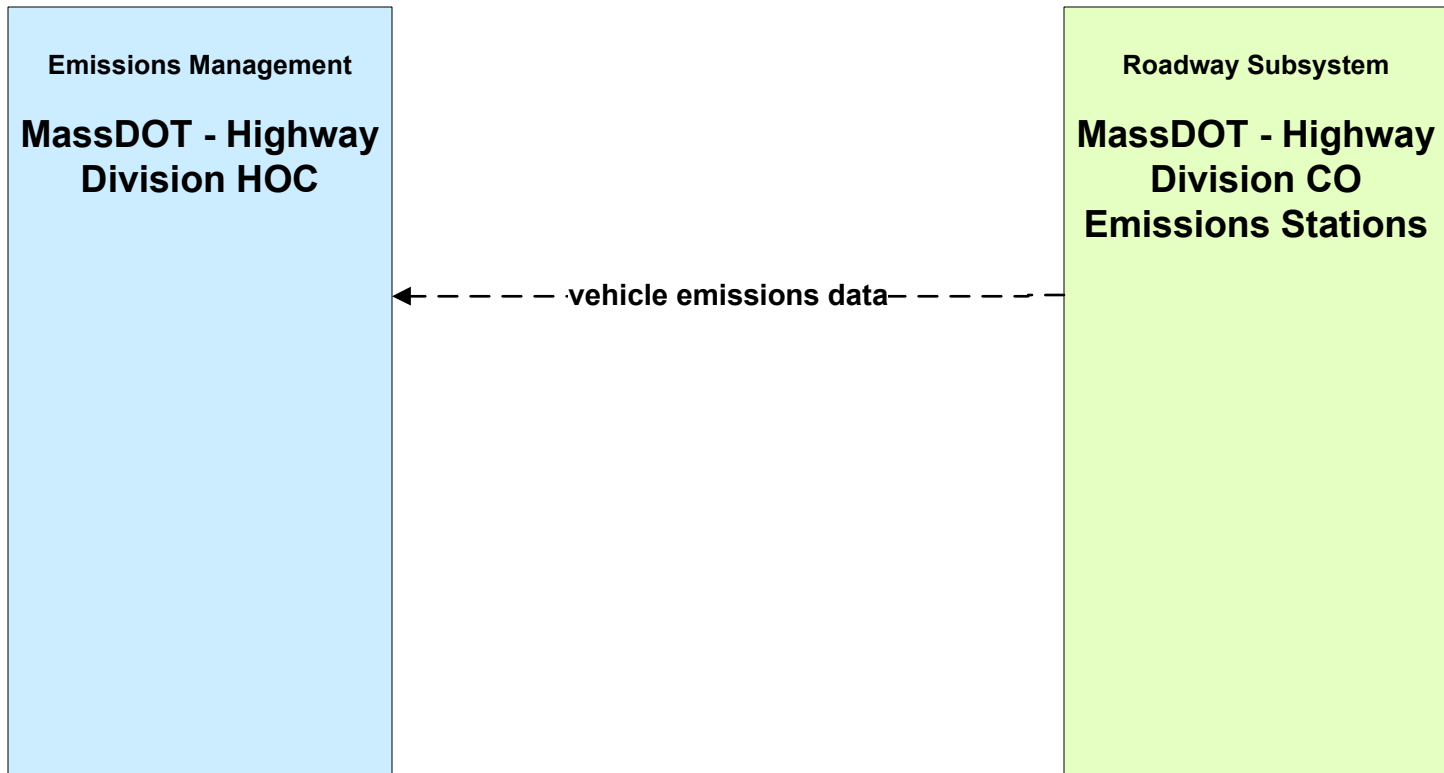
**ATMS10 - Electronic Toll Collection
MassDOT - Highway Division (2 of 3)**



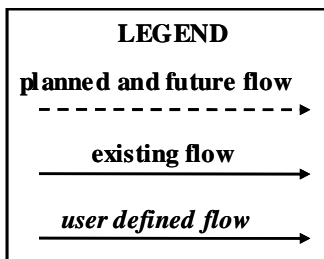
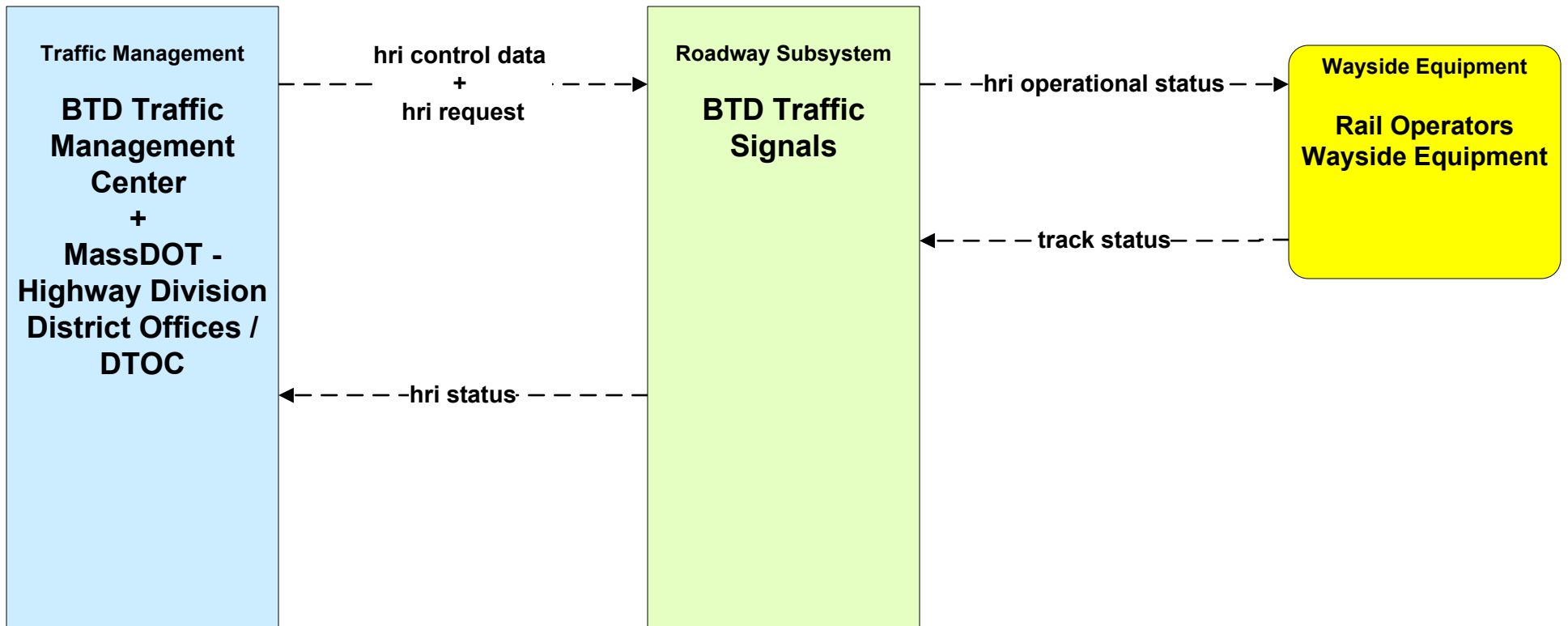
**ATMS10 - Electronic Toll Collection
MassDOT - Highway Division (3 of 3)**



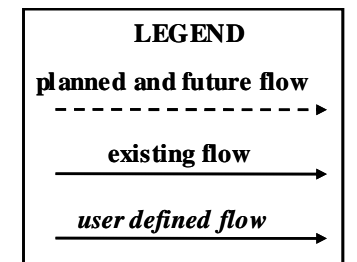
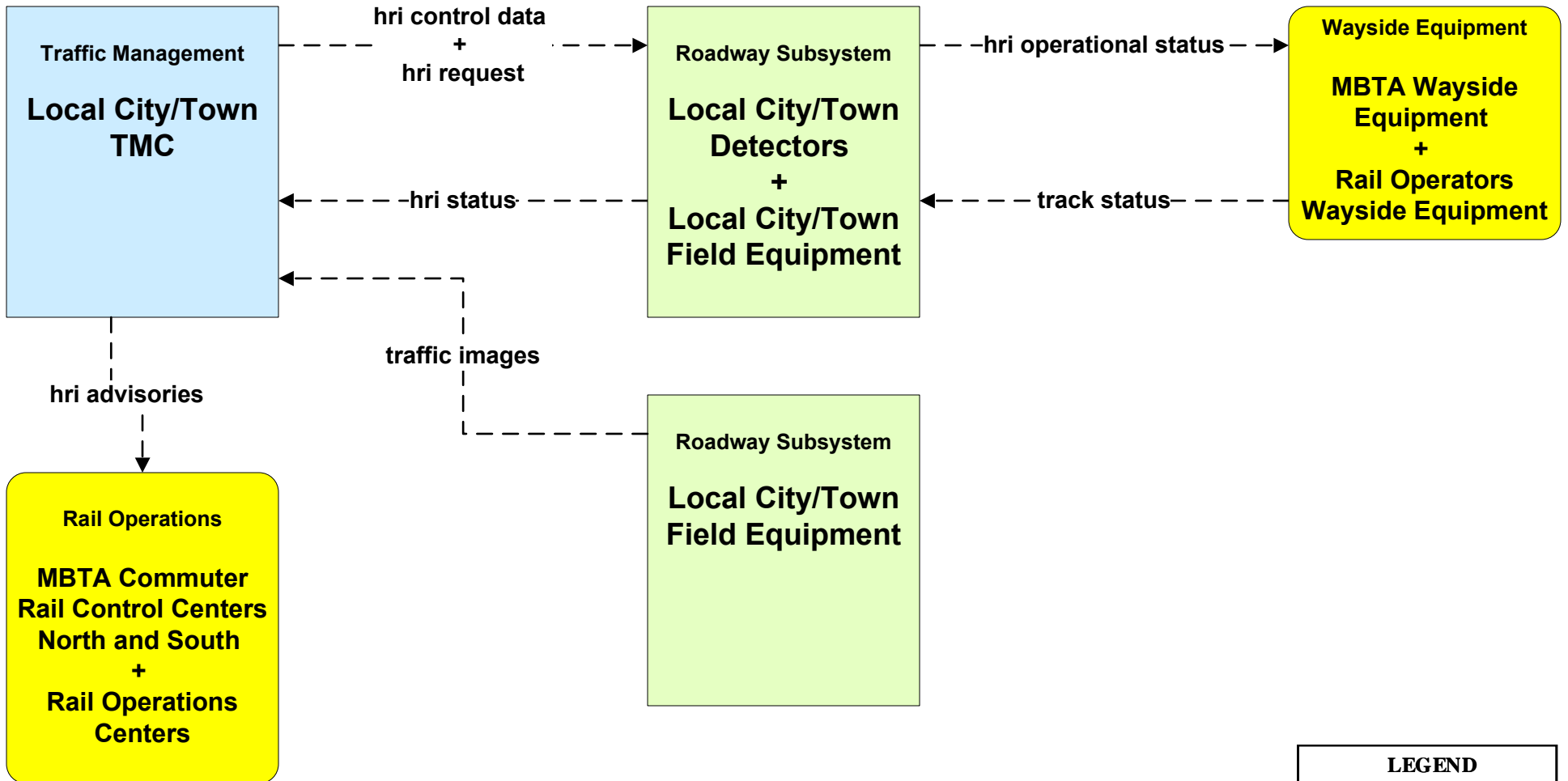
**ATMS11 - Emissions Monitoring and Management
MassDOT - Highway Division**



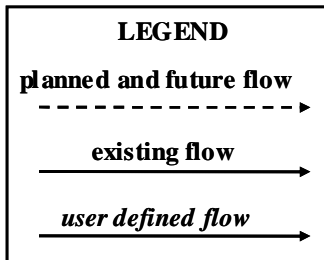
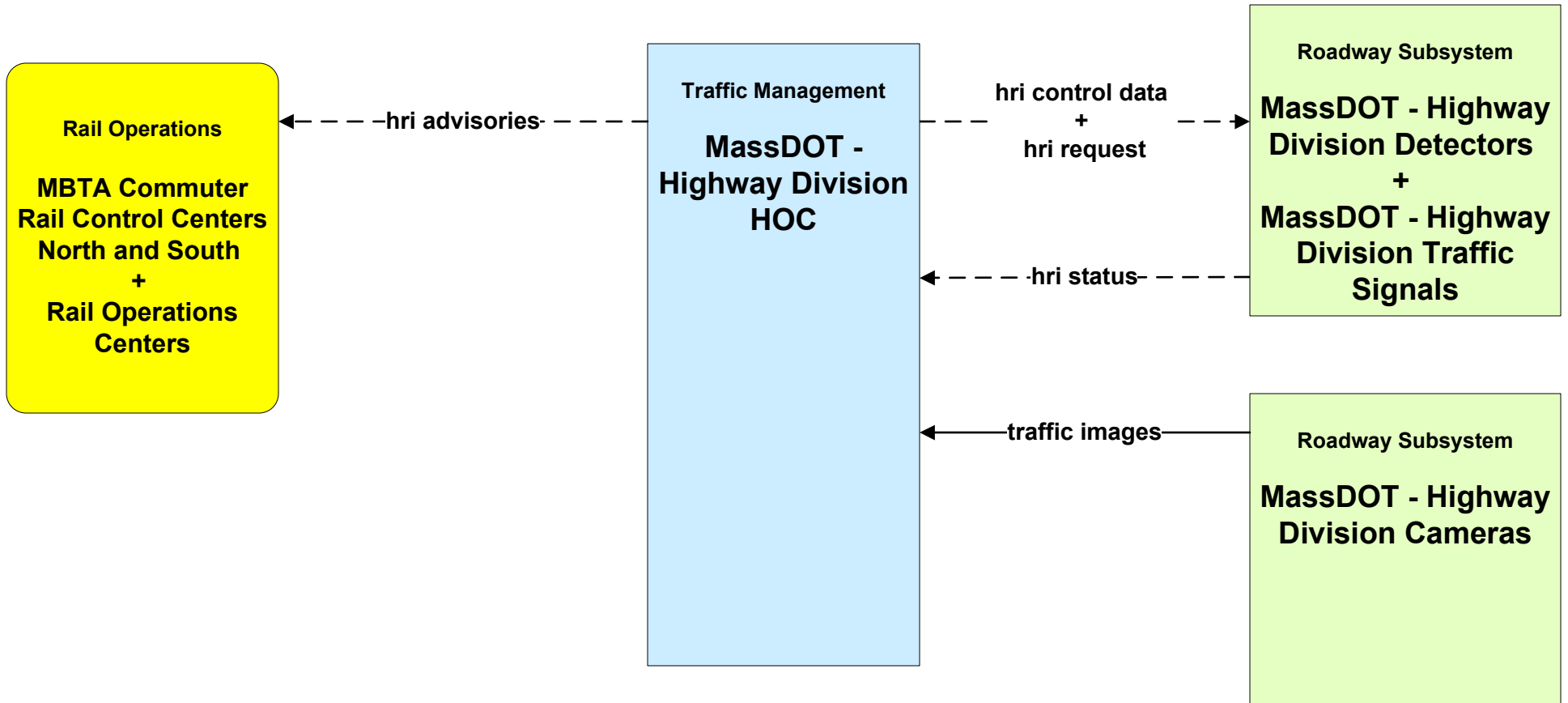
**ATMS13 - Standard Railroad Crossing
Boston Transportation Department**



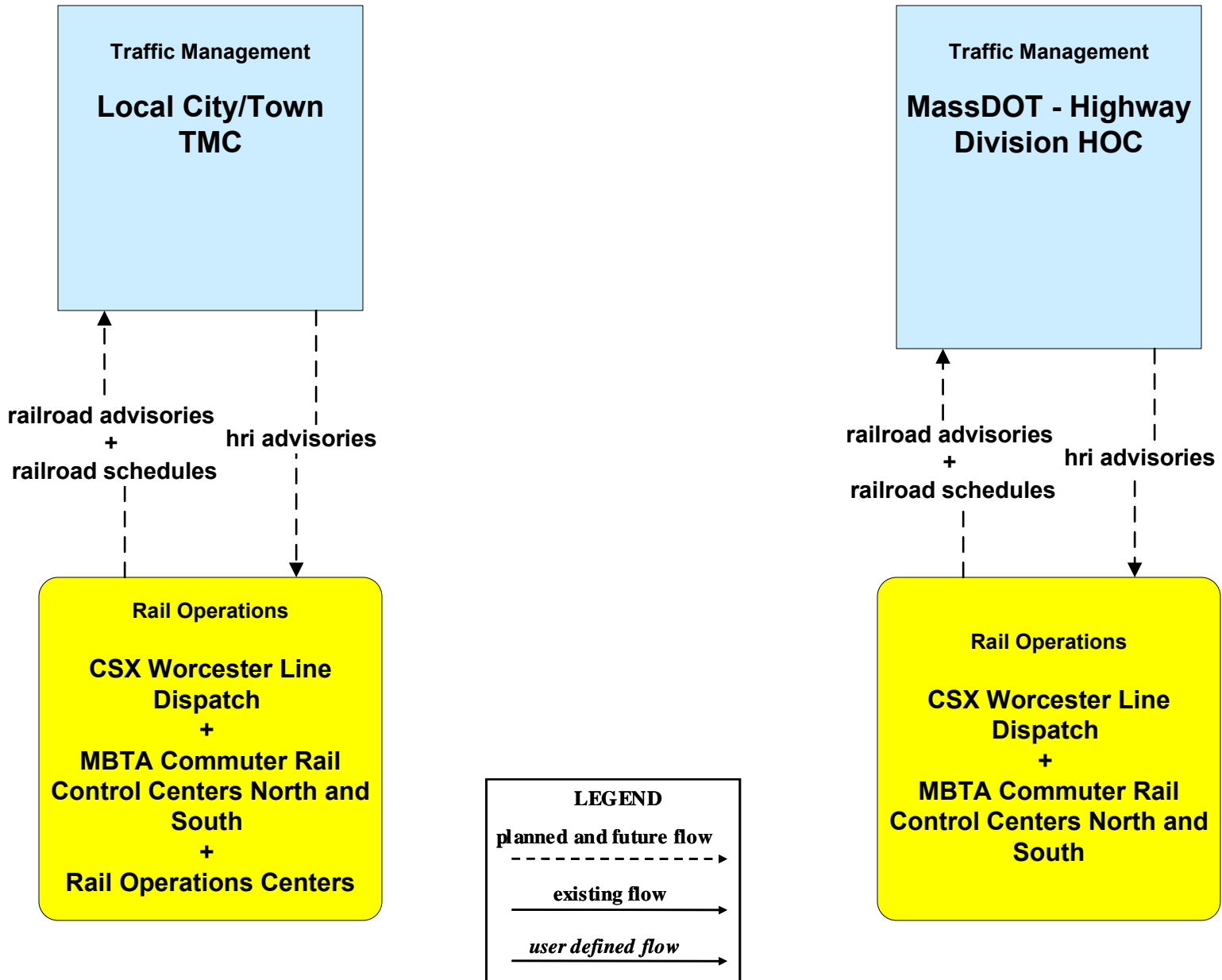
ATMS13 - Standard Railroad Crossing Local Cities/Towns



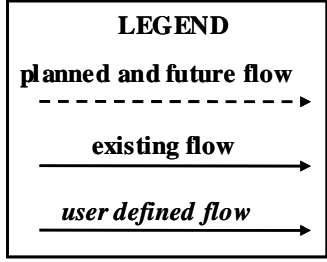
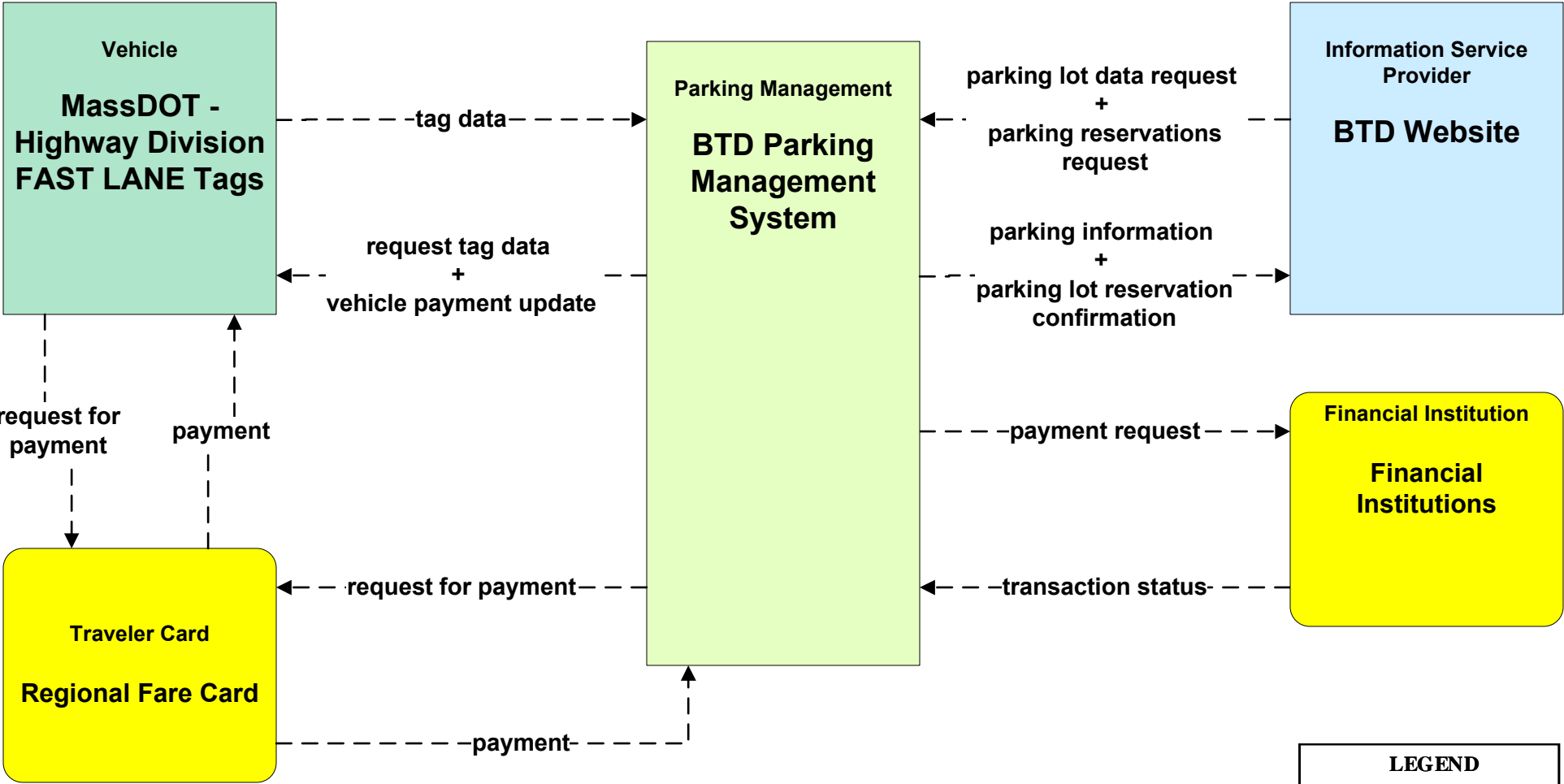
**ATMS13 - Standard Railroad Crossing
MassDOT - Highway Division**



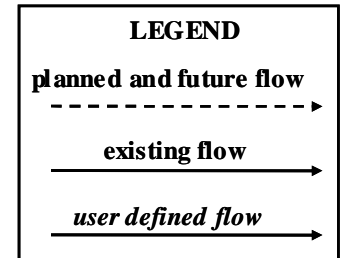
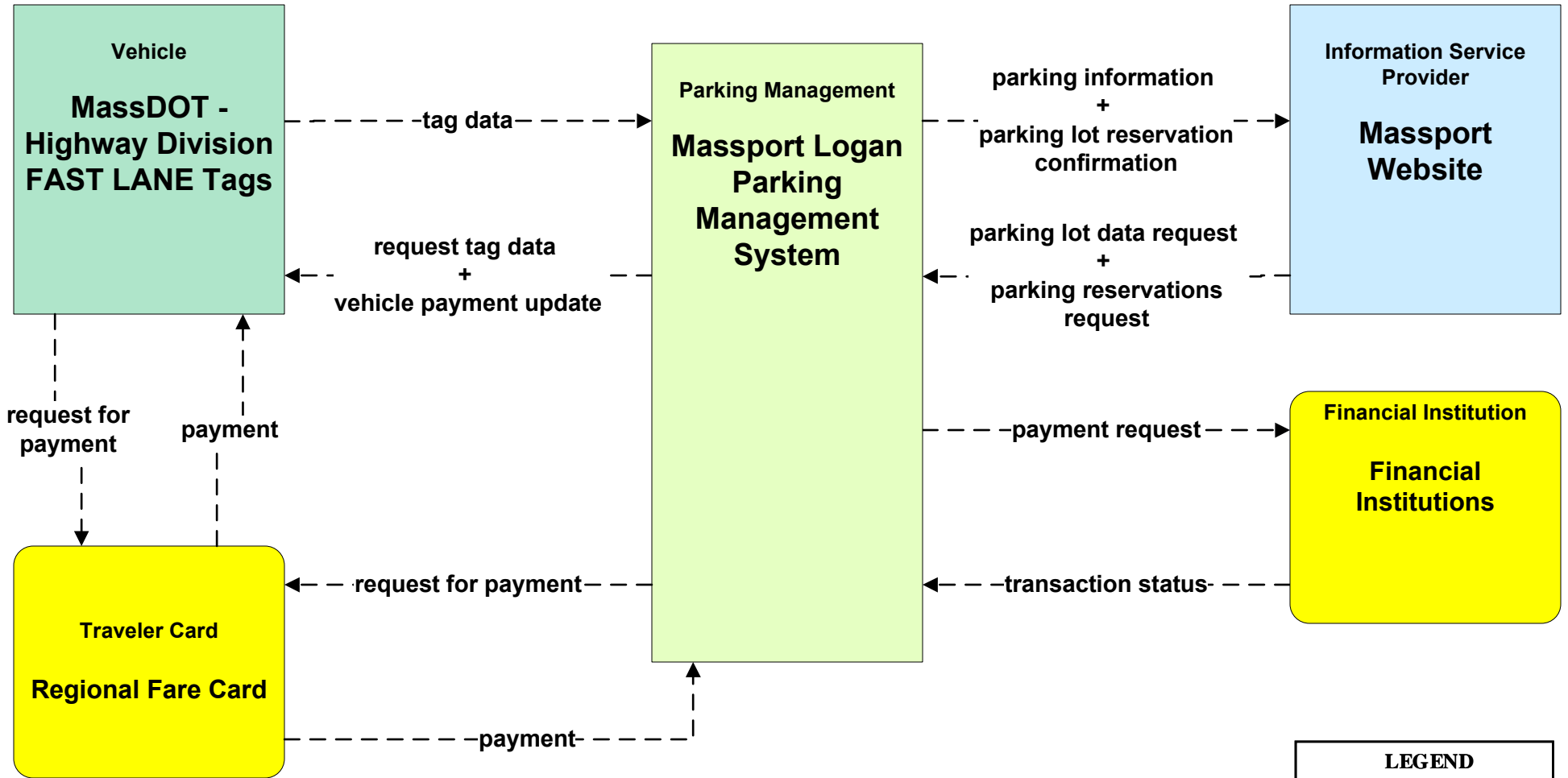
**ATMS15 - Railroad Operations Coordination
MassDOT - Highway Division and Local Cities/Towns**



**ATMS16 - Parking Facility Management
Boston Transportation Department**

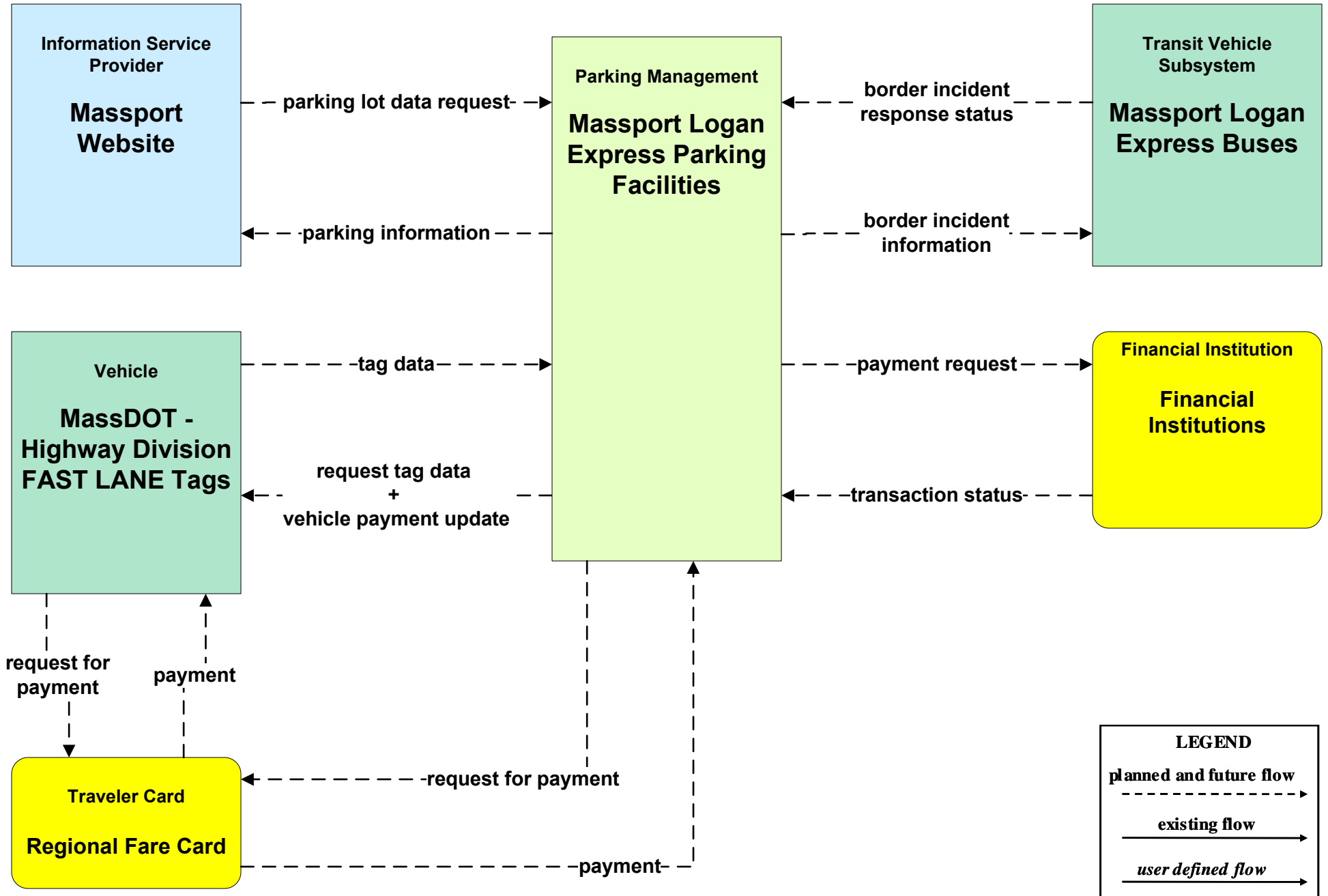


ATMS16 - Parking Facility Management MassPort Logan Parking Management System

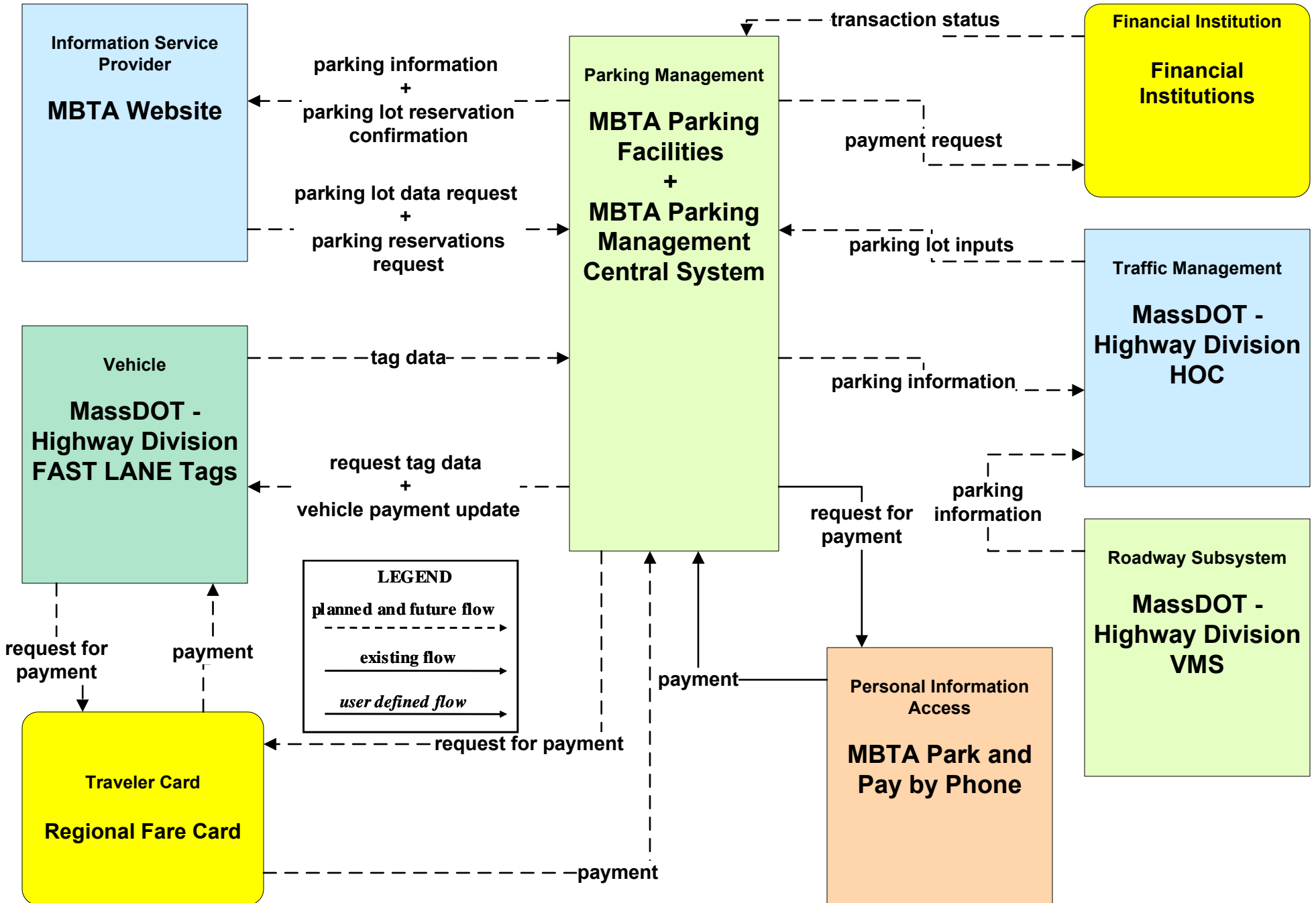


ATMS16 - Parking Facility Management

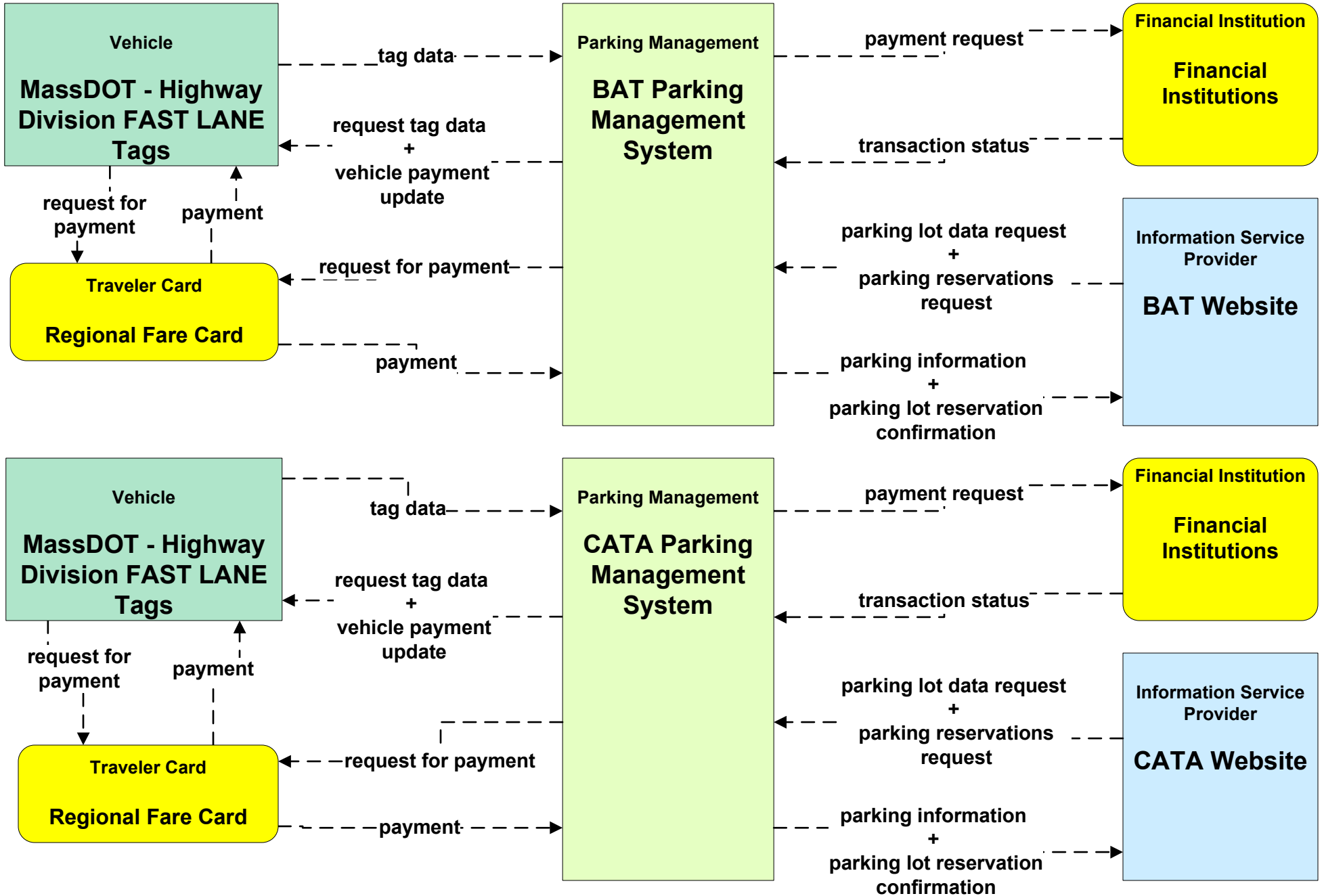
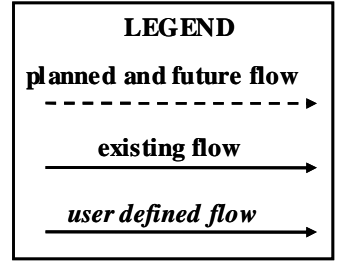
MassPort Logan Express Parking Facilities



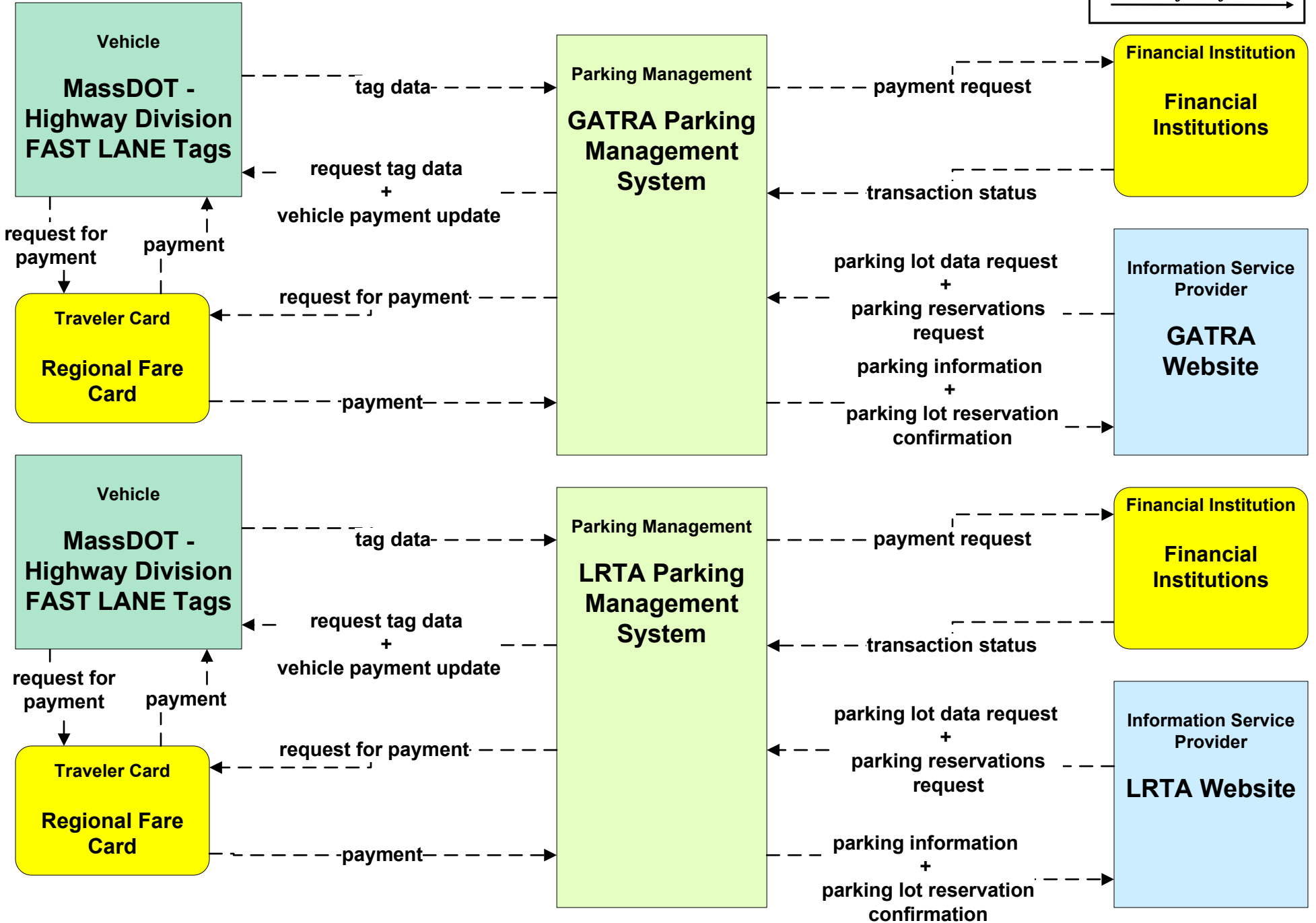
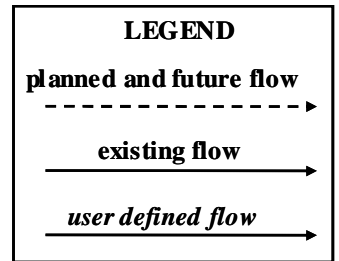
ATMS16 - Parking Facility Management MBTA Parking Management System



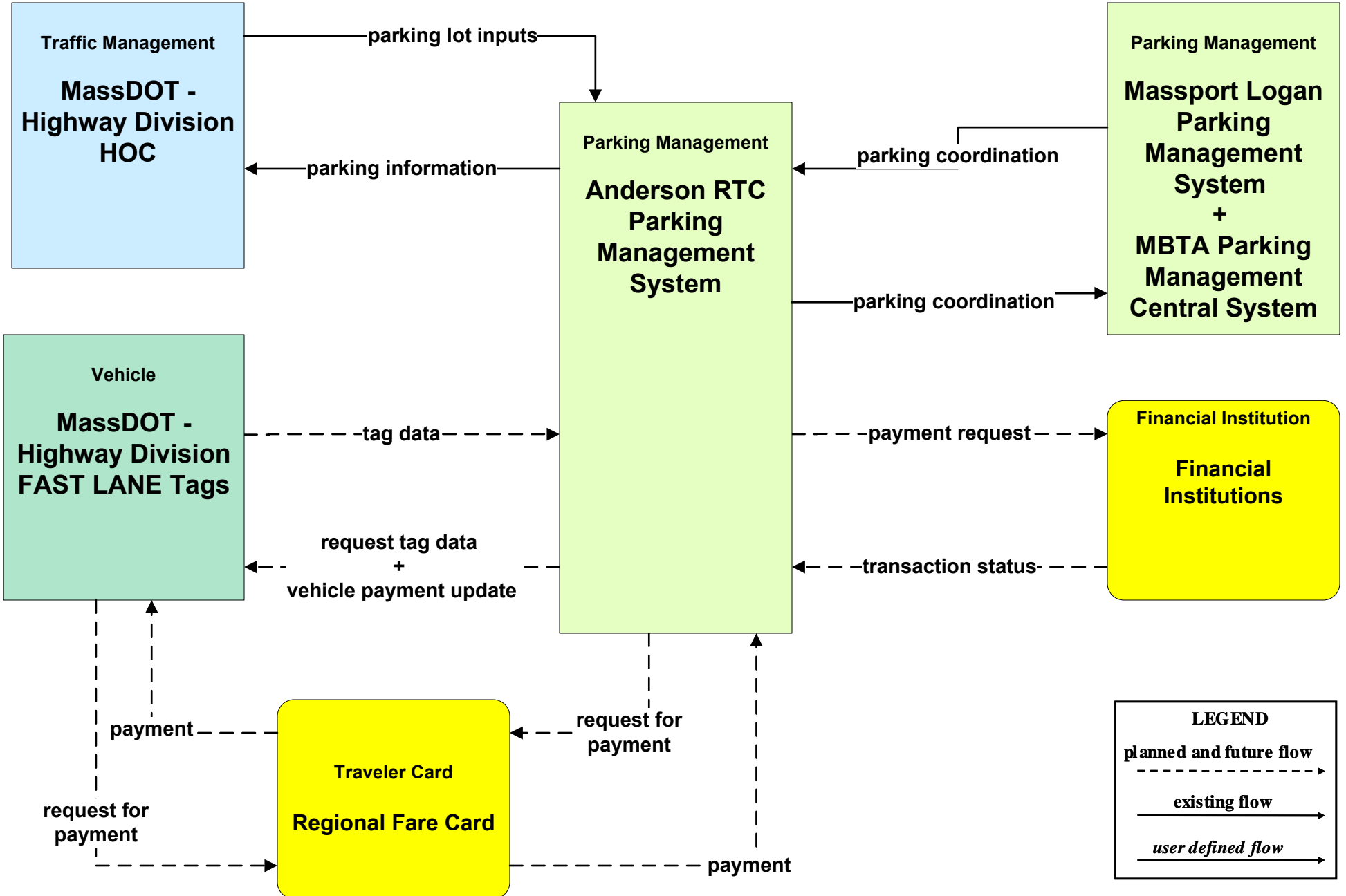
ATMS16 - Parking Facility Management RTA (1 of 2)



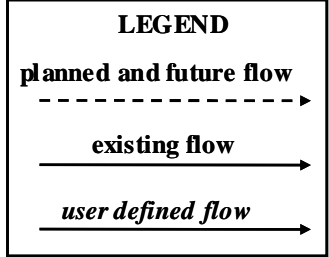
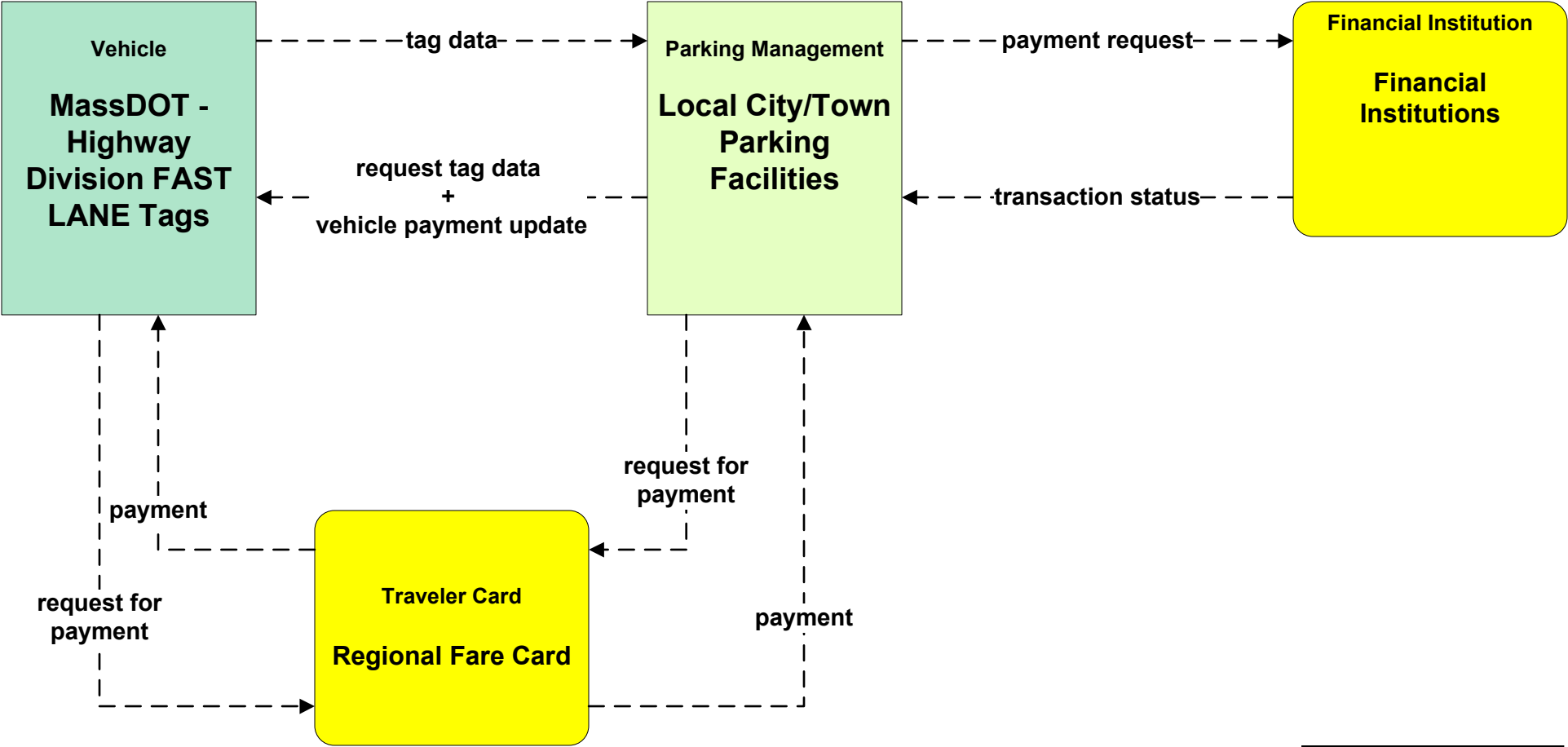
ATMS16 - Parking Facility Management RTA (2 of 2)



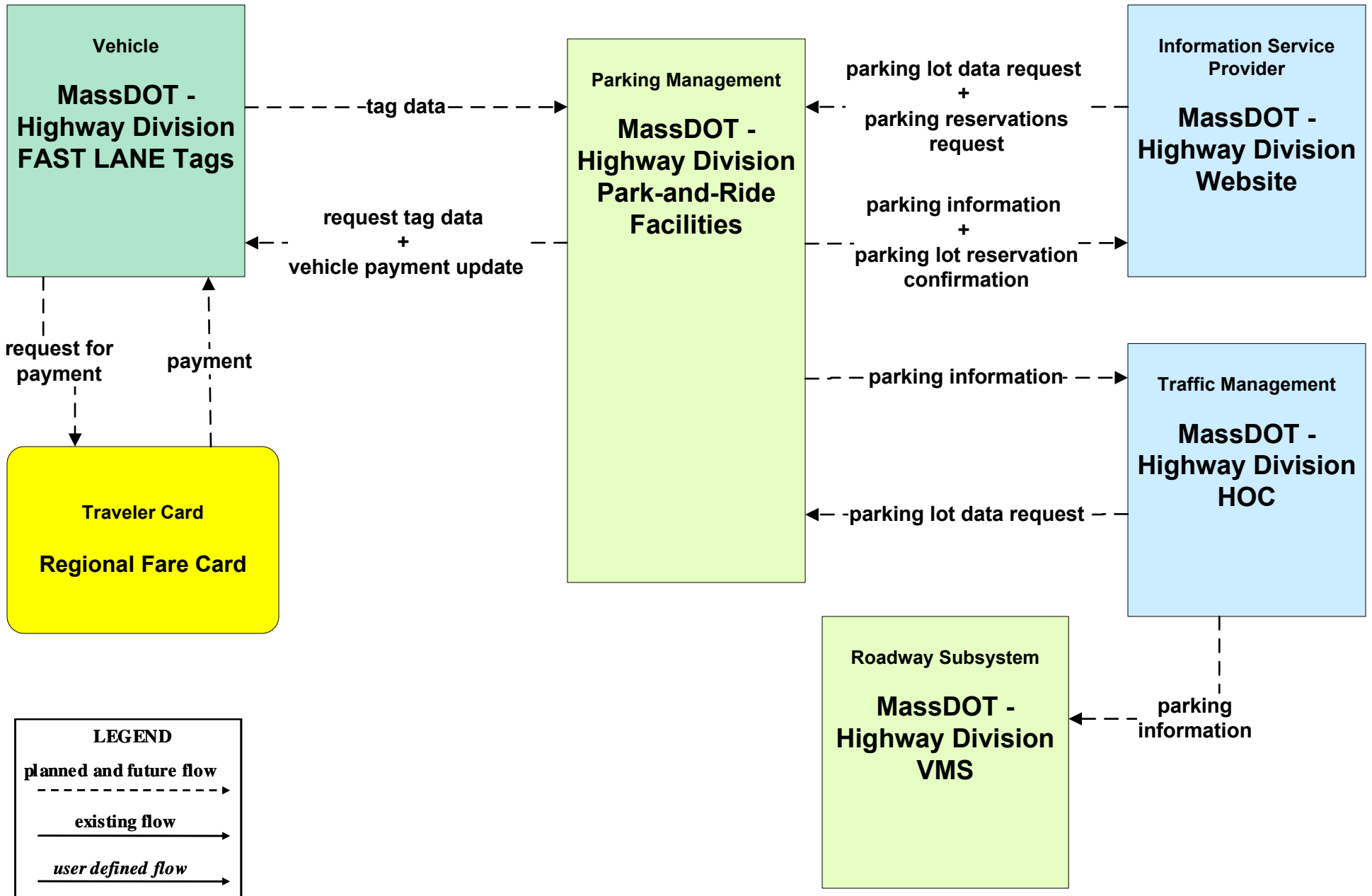
ATMS16 - Parking Facility Management Anderson RTC Parking Management System



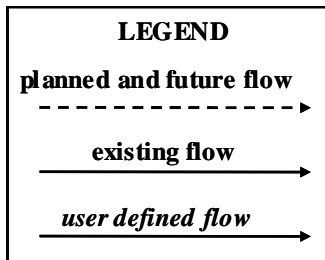
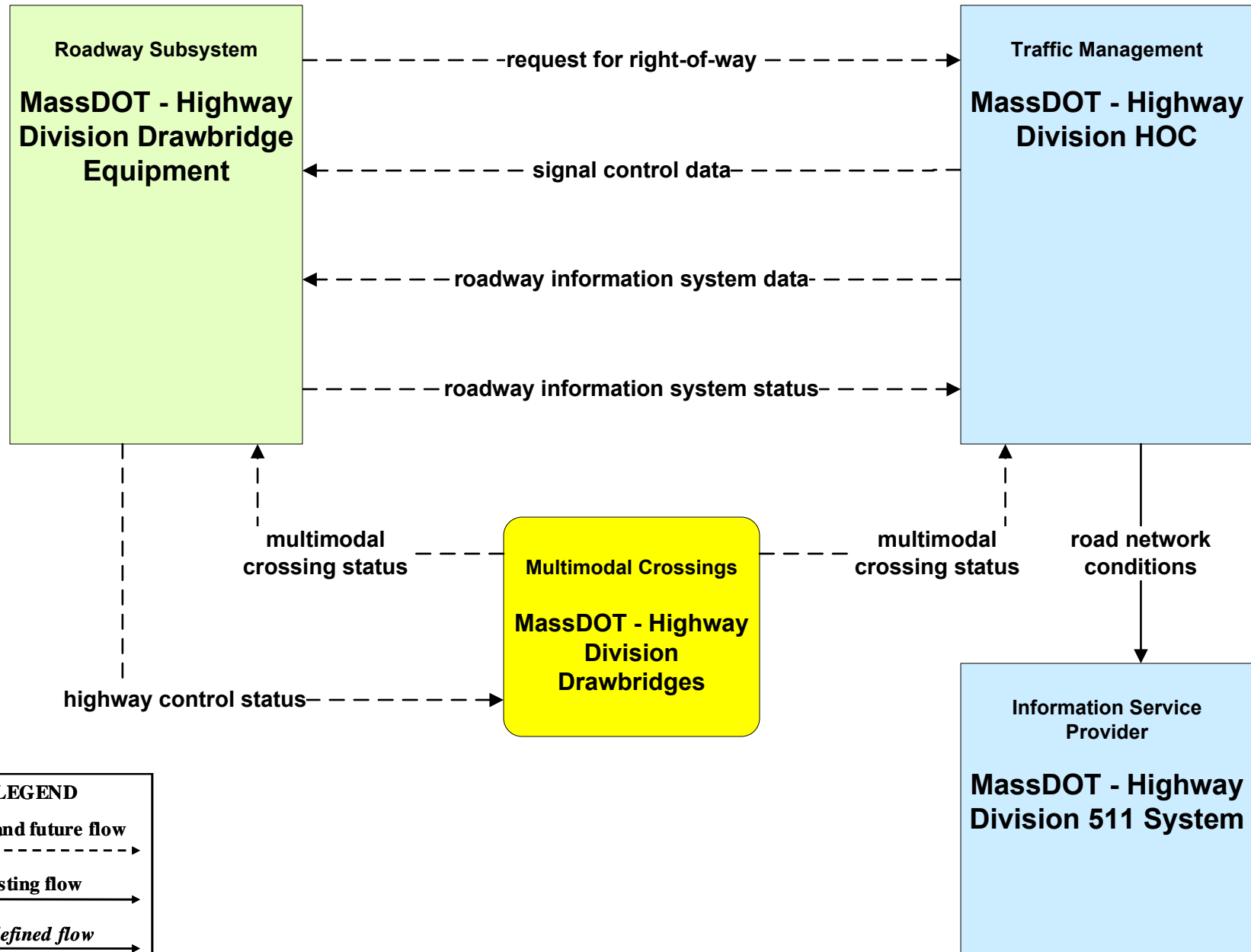
ATMS16 - Parking Facility Management Local Cities/Towns



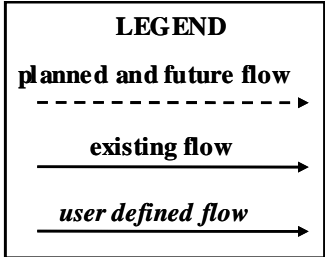
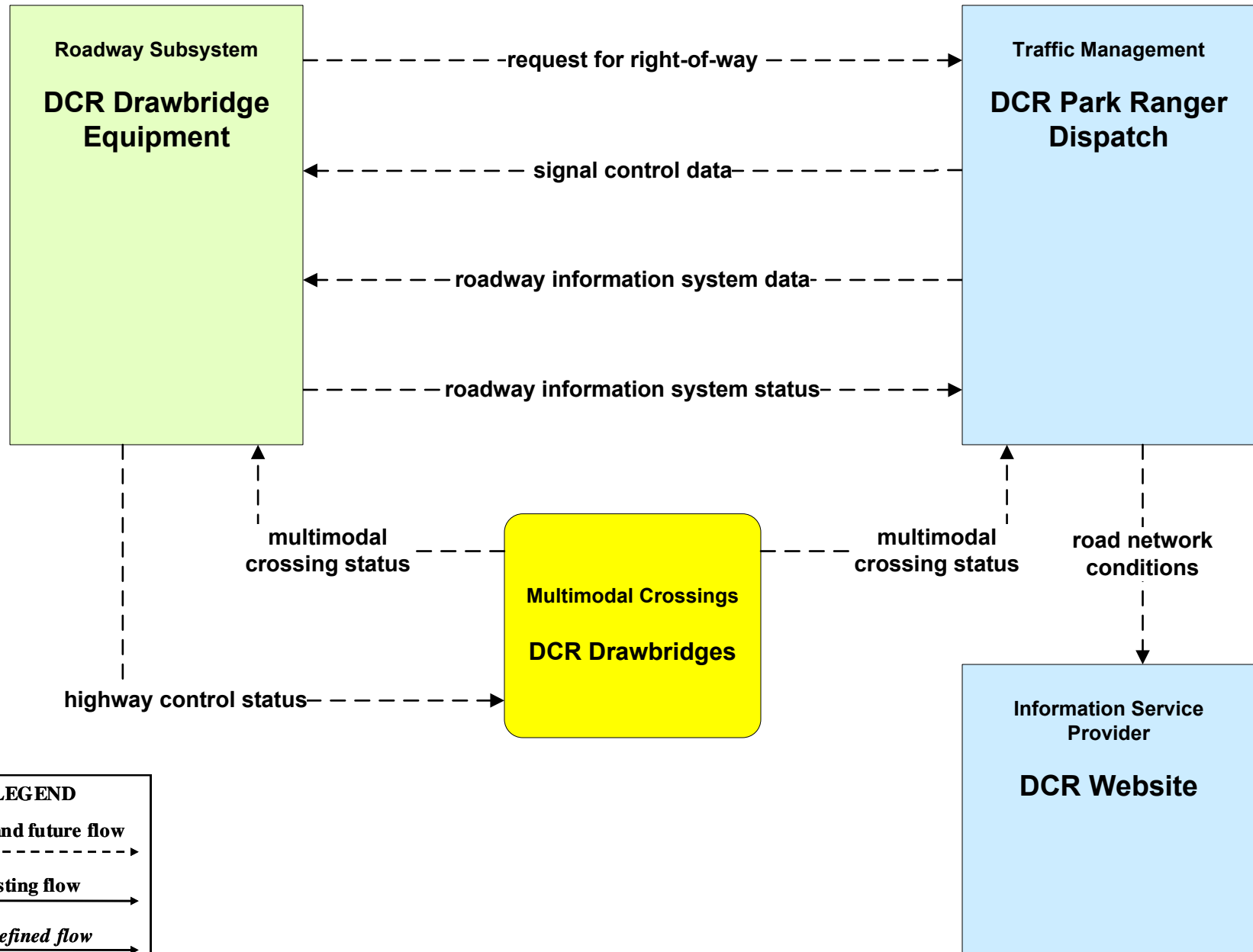
**ATMS16 - Parking Facility Management
MassDOT - Highway Division Park-and-Ride**



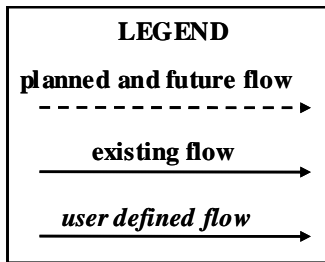
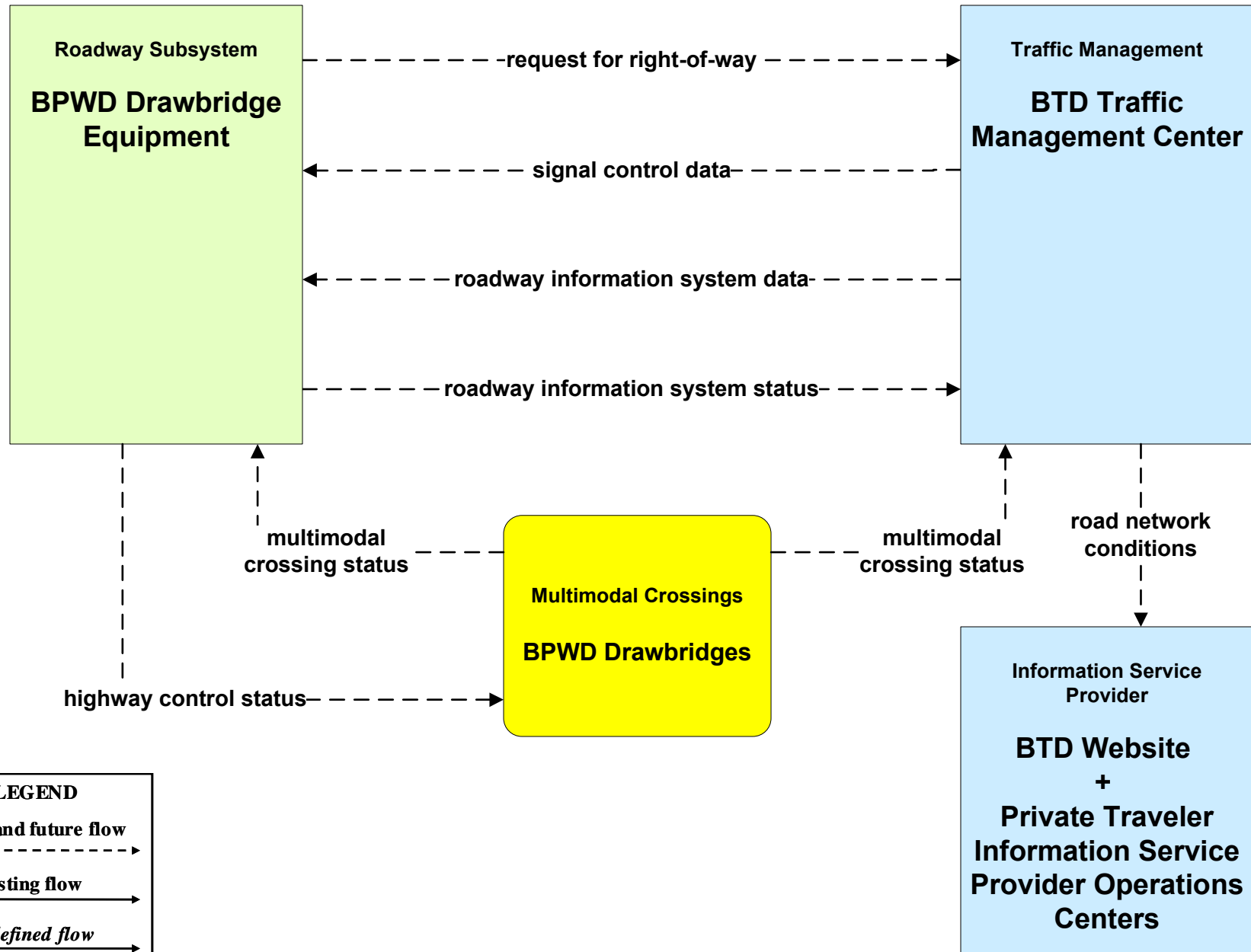
**ATMS20 - Drawbridge Management
MassDOT - Highway Division**



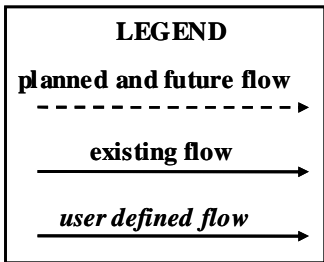
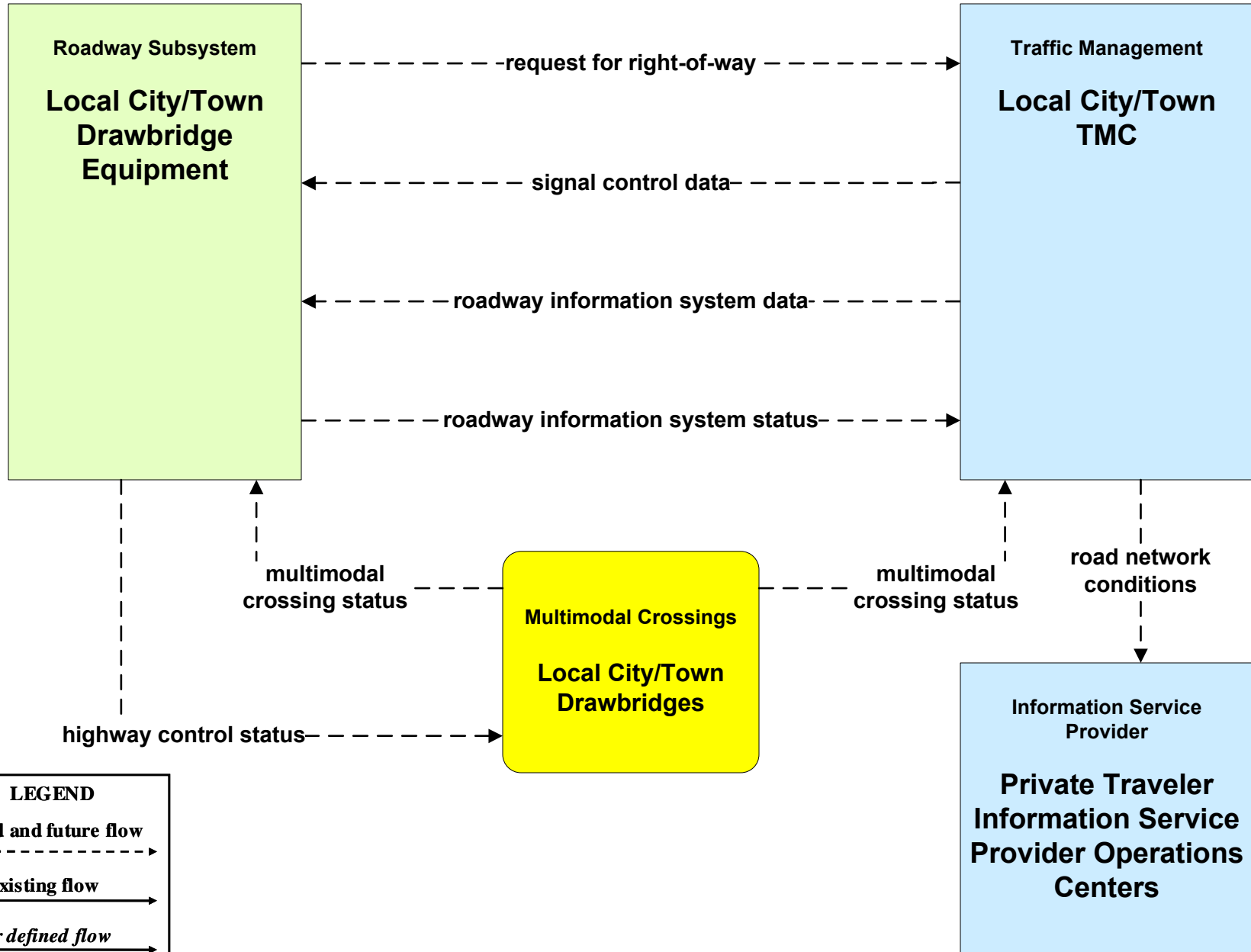
ATMS20 - Drawbridge Management DCR



ATMS20 - Drawbridge Management Boston Public Works Department



ATMS20 - Drawbridge Management Local Cities/Towns



**ATMS21 - Road Closure Management
MassDOT - Highway Division**

