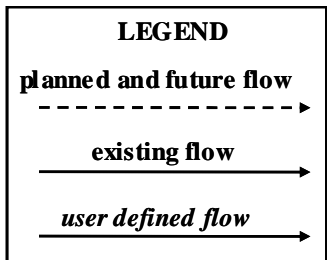
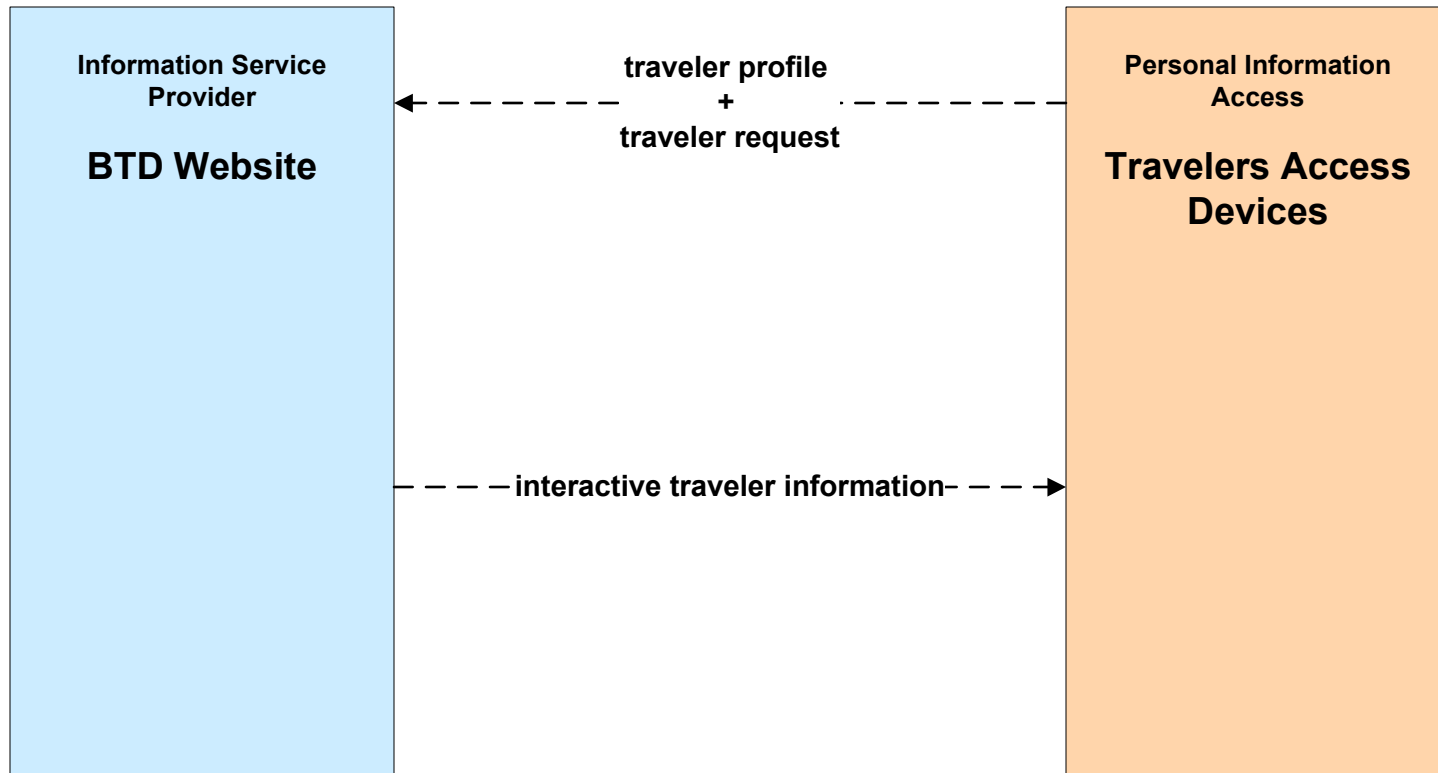


Metropolitan Boston Regional ITS Architecture

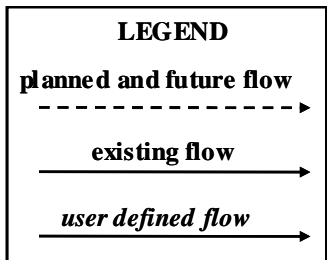
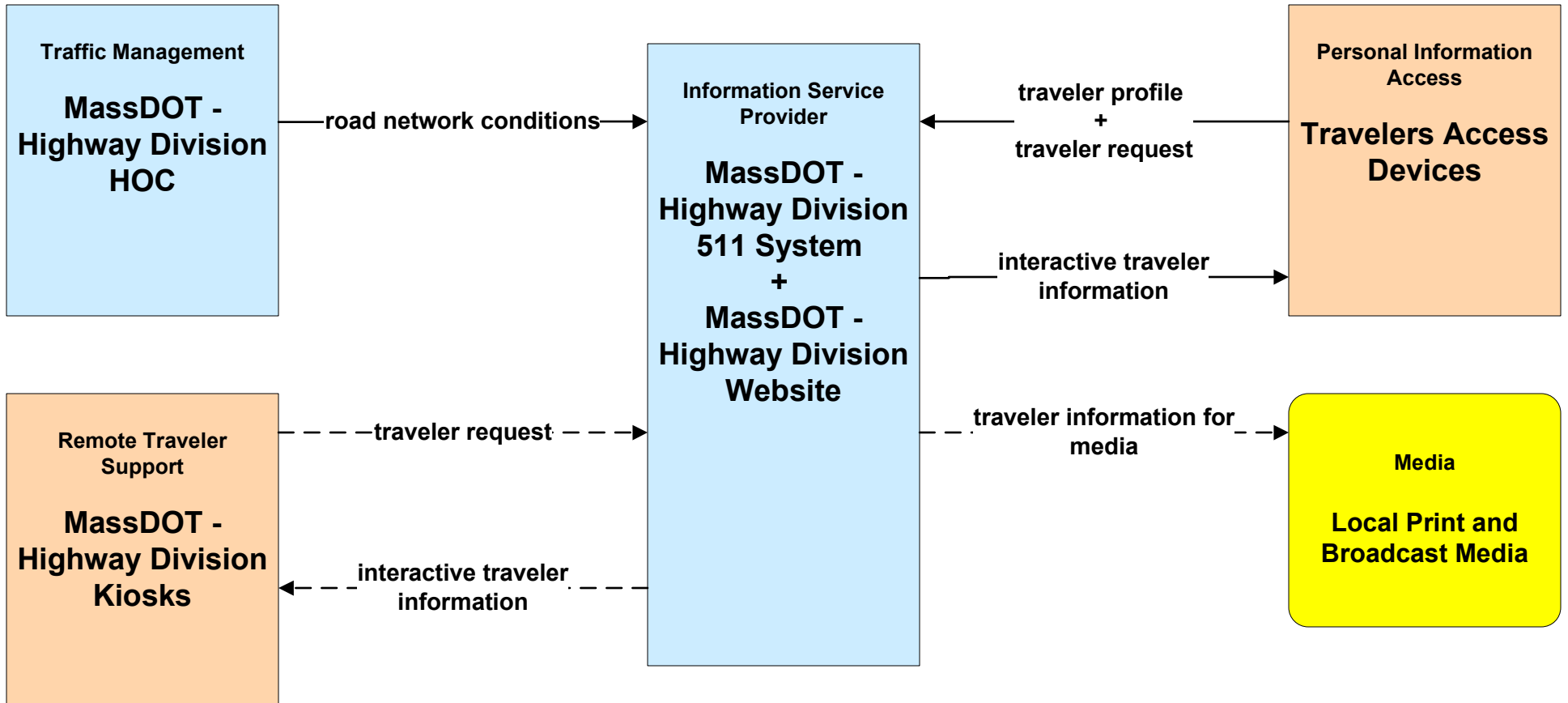
Customized Market Package Diagrams

Advanced Traveler Information Systems (ATIS)

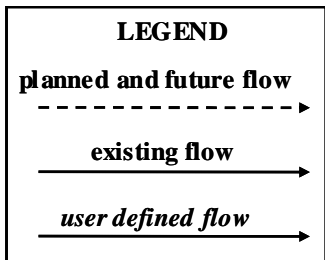
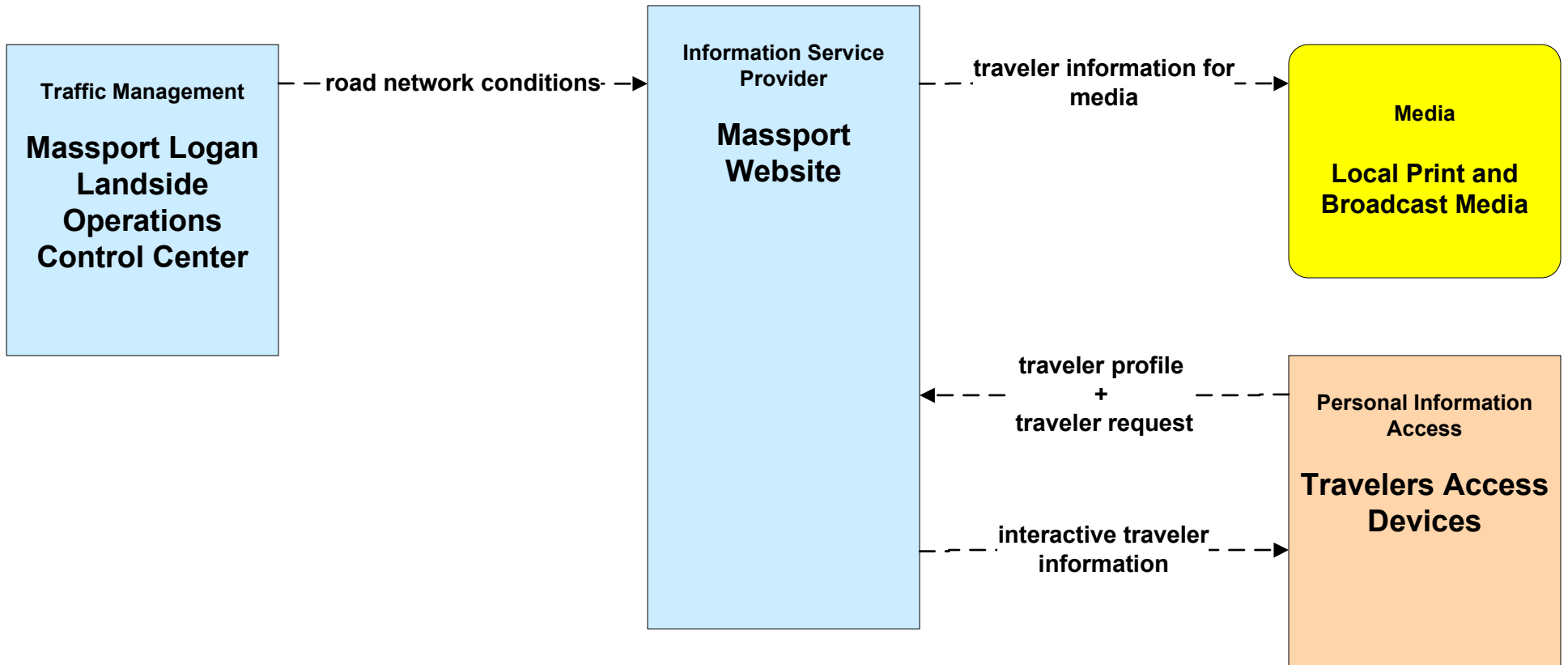
**ATIS02 - Interactive Traveler Information
Boston Transportation Department**



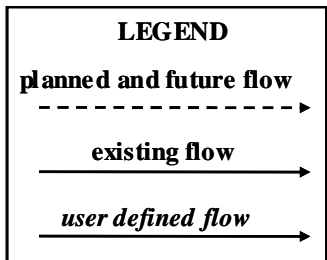
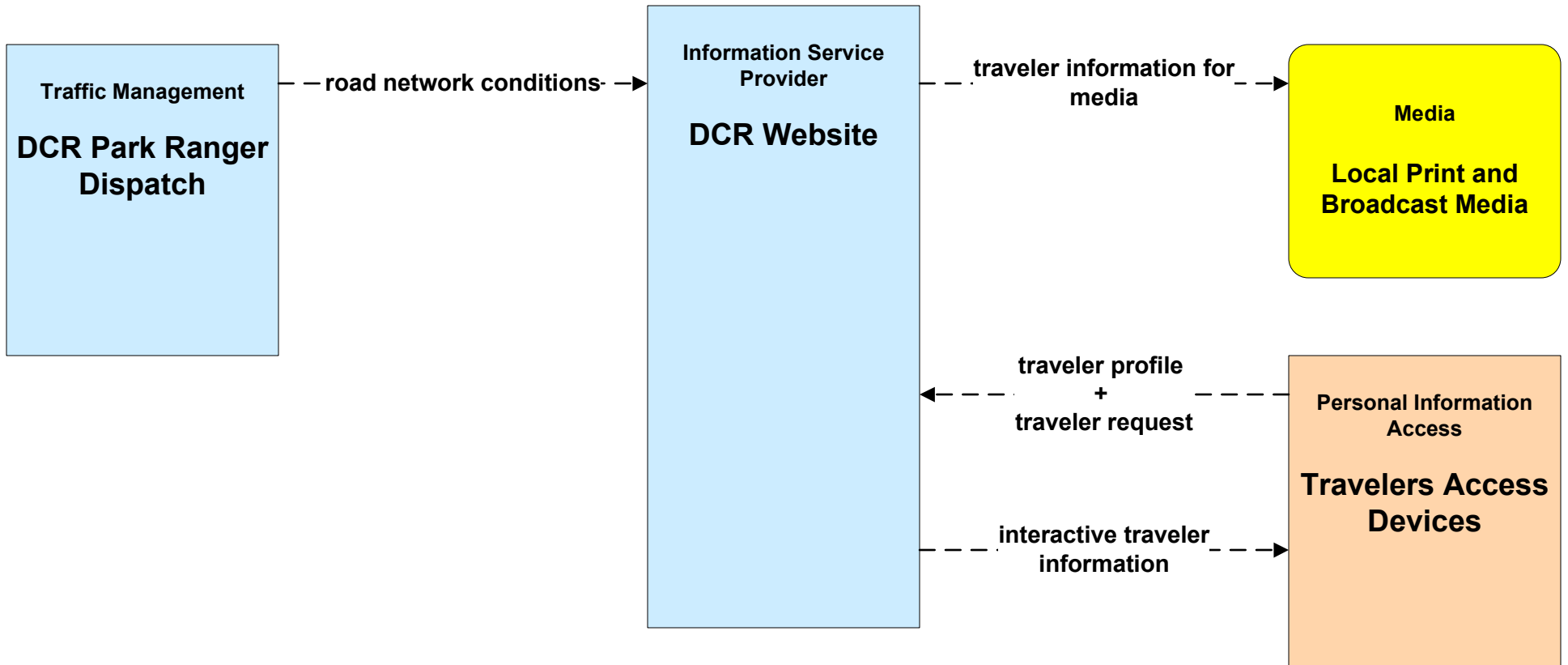
**ATIS02 - Interactive Traveler Information
MassDOT - Highway Division**



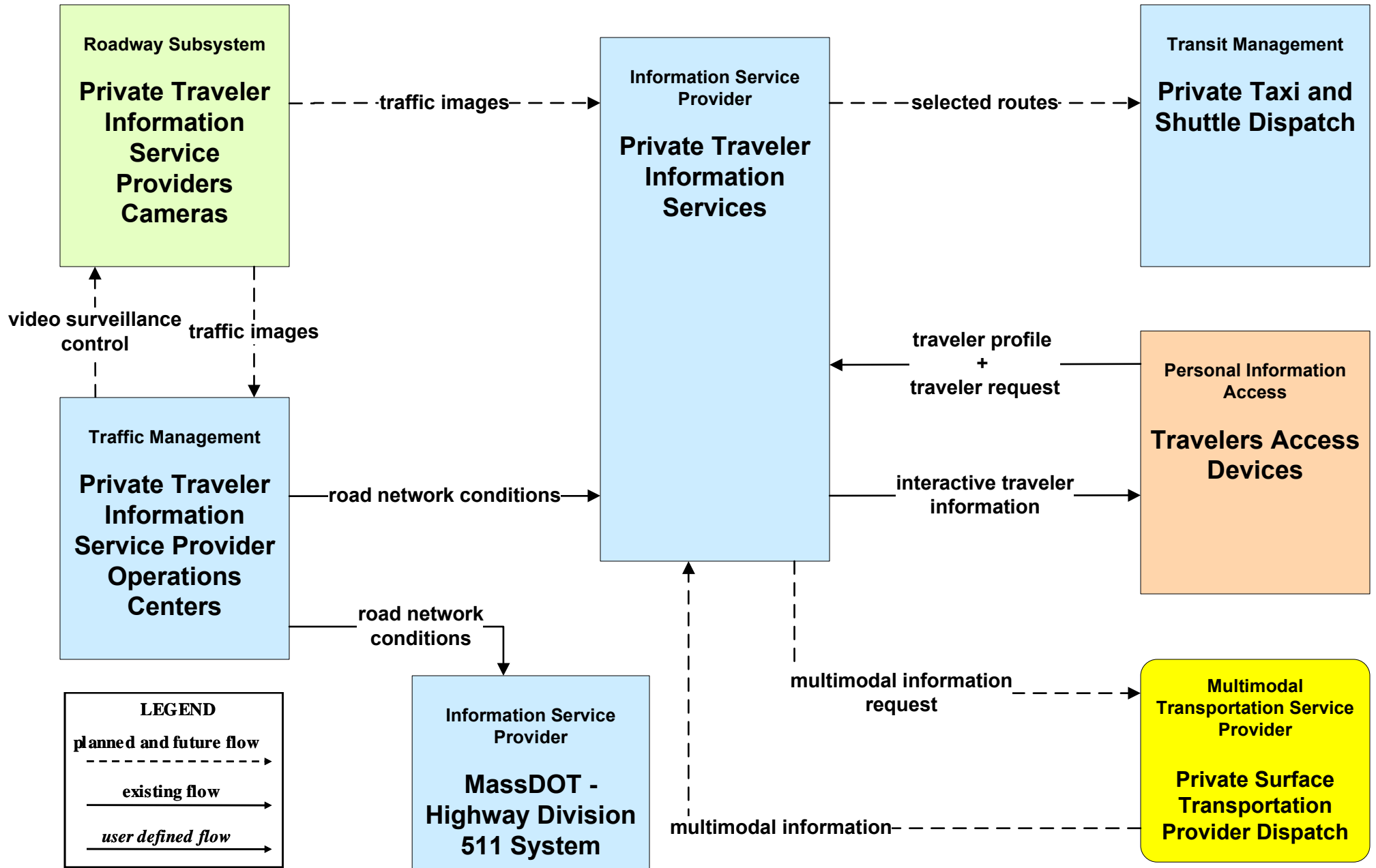
ATIS02 - Interactive Traveler Information Massport



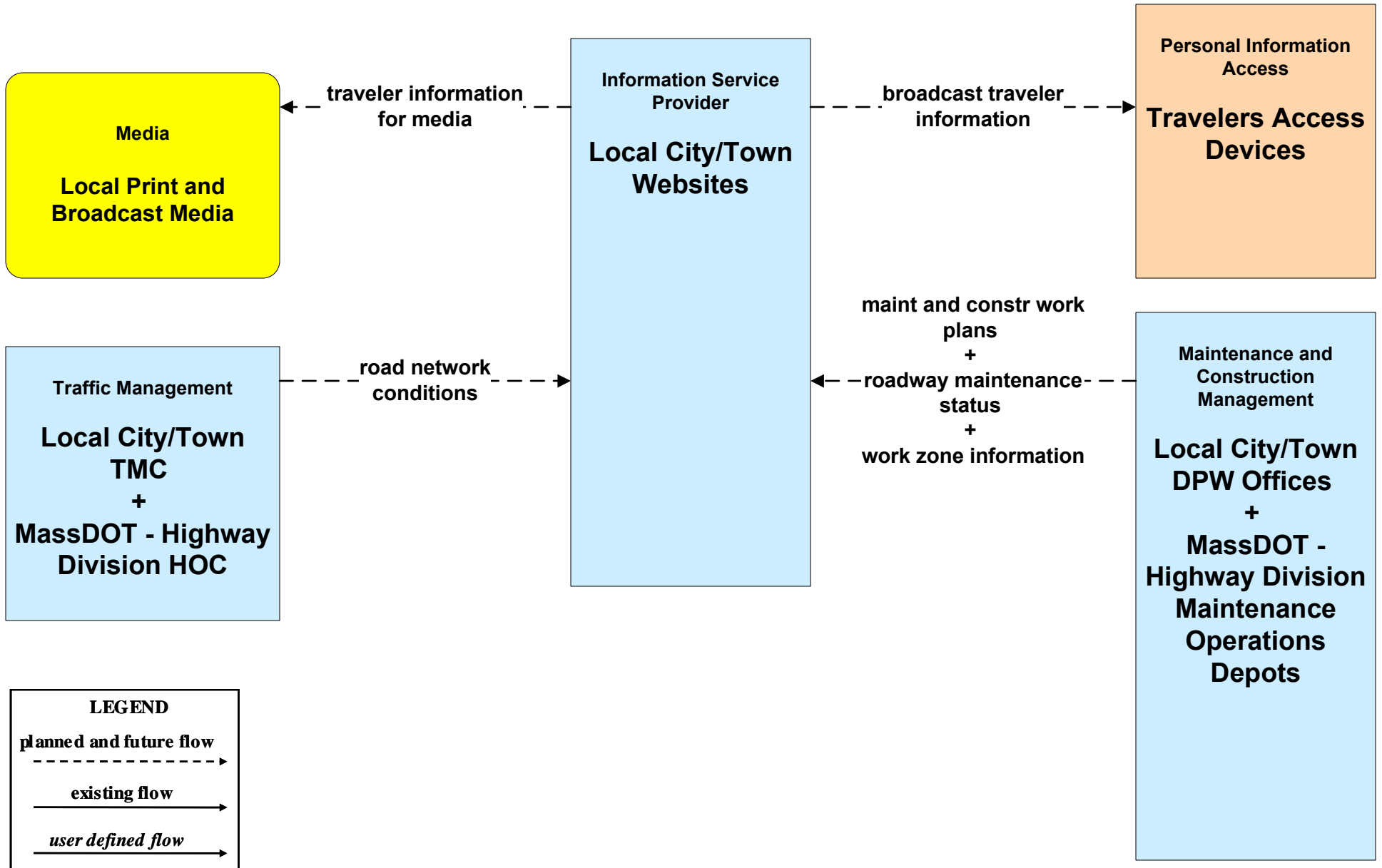
ATIS02 - Interactive Traveler Information DCR



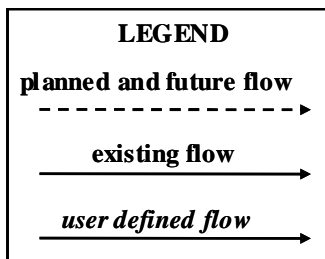
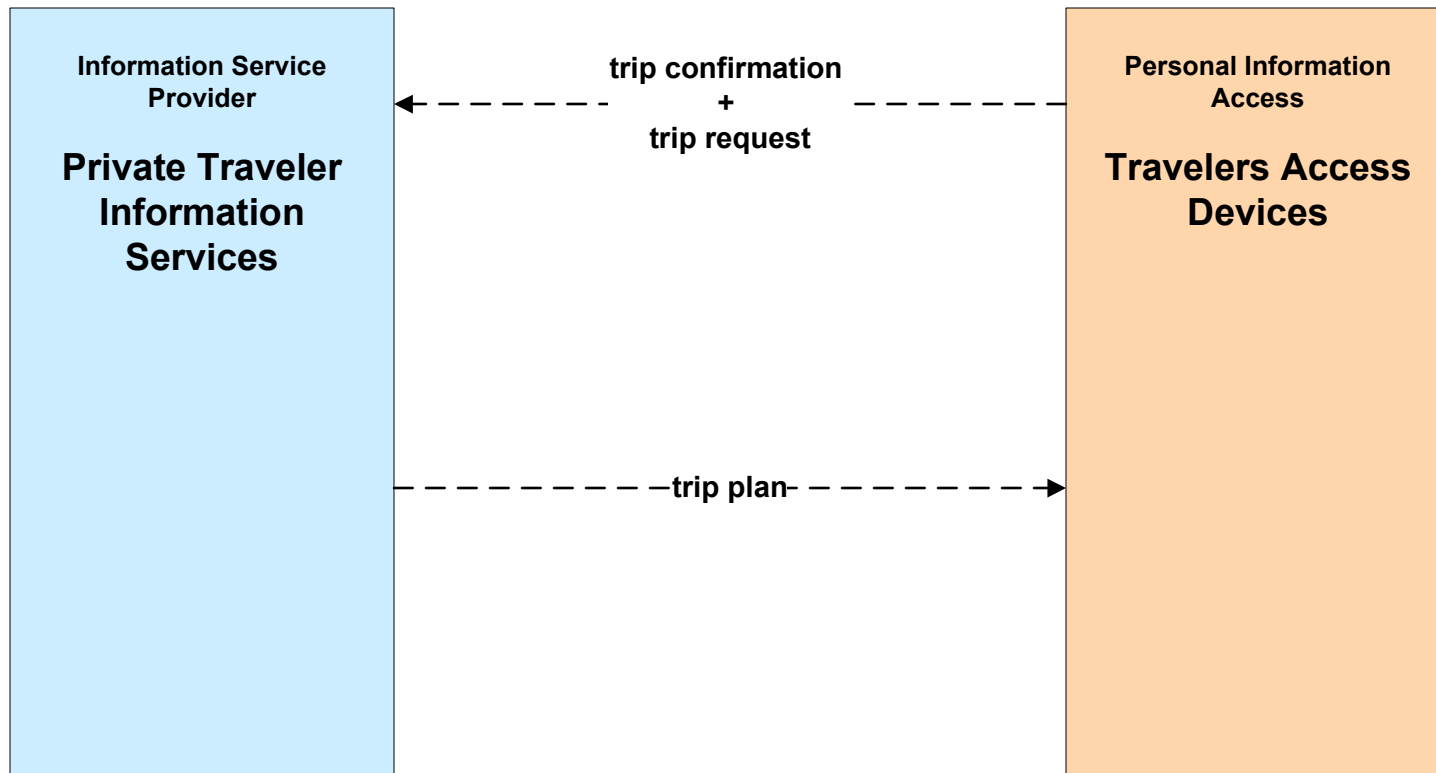
ATIS02 - Interactive Traveler Information Private Traveler Information Service Providers



**ATIS02 - Interactive Traveler Information
Local Cities/Towns**



**ATIS05 - ISP Based Route Guidance
Private Sector Traveler Information Service Providers**



ATIS08 - Dynamic Ridesharing MassDOT Travel Options Program

